

WESTMINSTER  
4 ST. JAMES SQUARE  
SJQ 97

Box 2 File 1

B. PRIMARY DRAWINGS

**KRAFT SQUARE CUT FOLDER**

**A4**

SCAN PDF

FILMING INSTRUCTIONS

Submitter OASouth

No. of CD copies: 2

Headings

Site information

Line 1: [OASouth] County:[Greater London] Parish:[Westminster] Site:[4 St James Square]

Site code[SJQ 97]

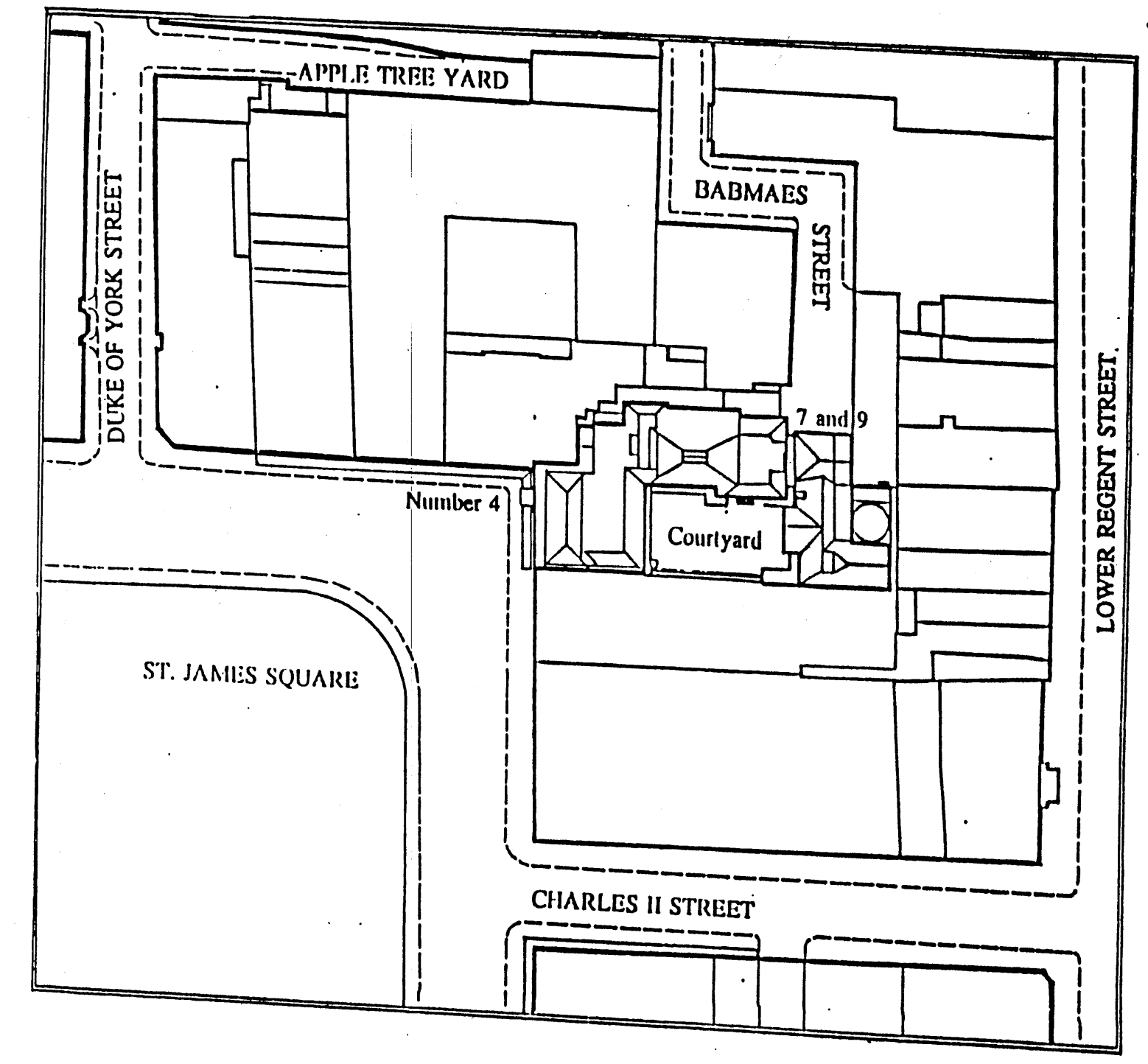
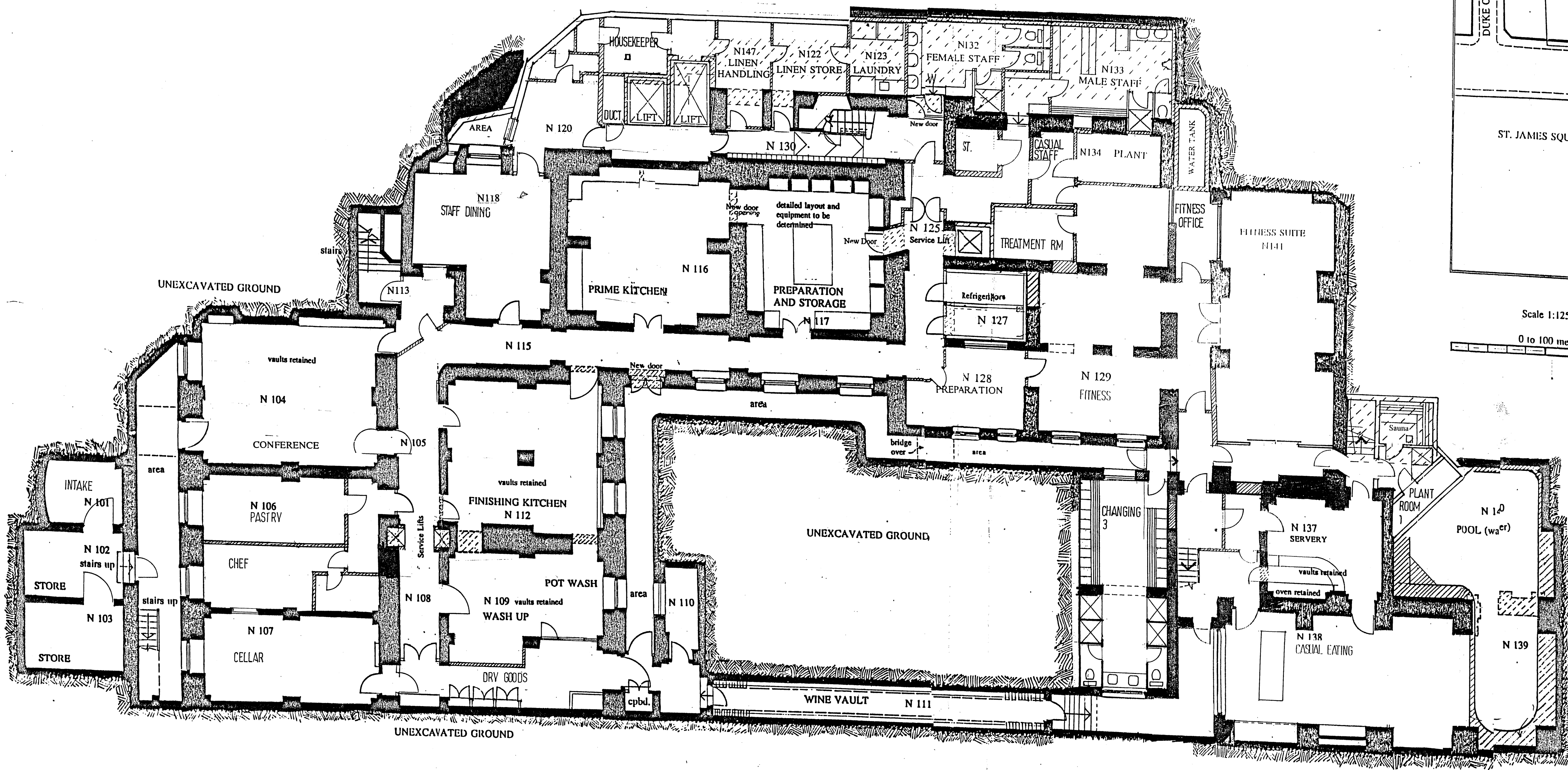
Line 2: Excavators name[J, Munby]

Line 3:

Classification of material

Tick if present

Index to archive	
Introduction	
A:Final Report	
A:Publication Report	
B:Site Data – Text: Diary/Daybook/Fieldnotes	
B: Site Data – Text: General Summaries	
B: Site Data – Text: Primary Context Records	
B: Site Data – Text: Synthesised Context Records	
B: Site Data – Text: Survey Reports	
B: Site Data – Text: Catalogue of Drawings	
B: Site Data – Text: Primary Drawings	✓
B: Site Data – Text: Synthesised Drawings	
C: Finds Data – Text: Primary Finds Data	
C: Finds Data – Text: Synthesised Finds Data	
C: Finds Data – Text: Specialist Reports	
C: Finds Data – Text: Box/Bag List	
D: Catalogue of Photos/Slides/Videos/X--rays	
E: Environmental/Ecofact Data: Primary Records	
E: Environmental/Ecofact Data: Synthesised Records	
E: Environmental/Ecofact Data: Specialist Reports	
F: Documentary	
F: Press and Publicity	
G: Correspondence	
H: Miscellaneous	



Scale 1:1250  
0 to 100 metres

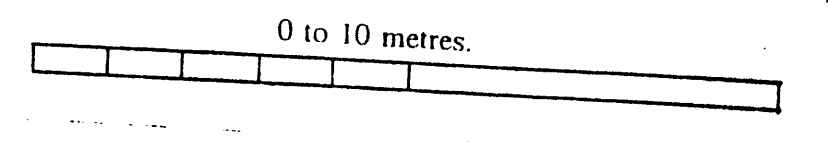
NORTH

LOCATION PLAN

on stairs all arrows indicate UP  
all areas diagonally hatched indicate new construction  
all areas diagonally broken hatched indicate removal of existing work

**BASEMENT PLAN**

scale 1:100



**LEVEL ONE BASEMENT**

drawing no. **SJ/D 001/ amendment F6**

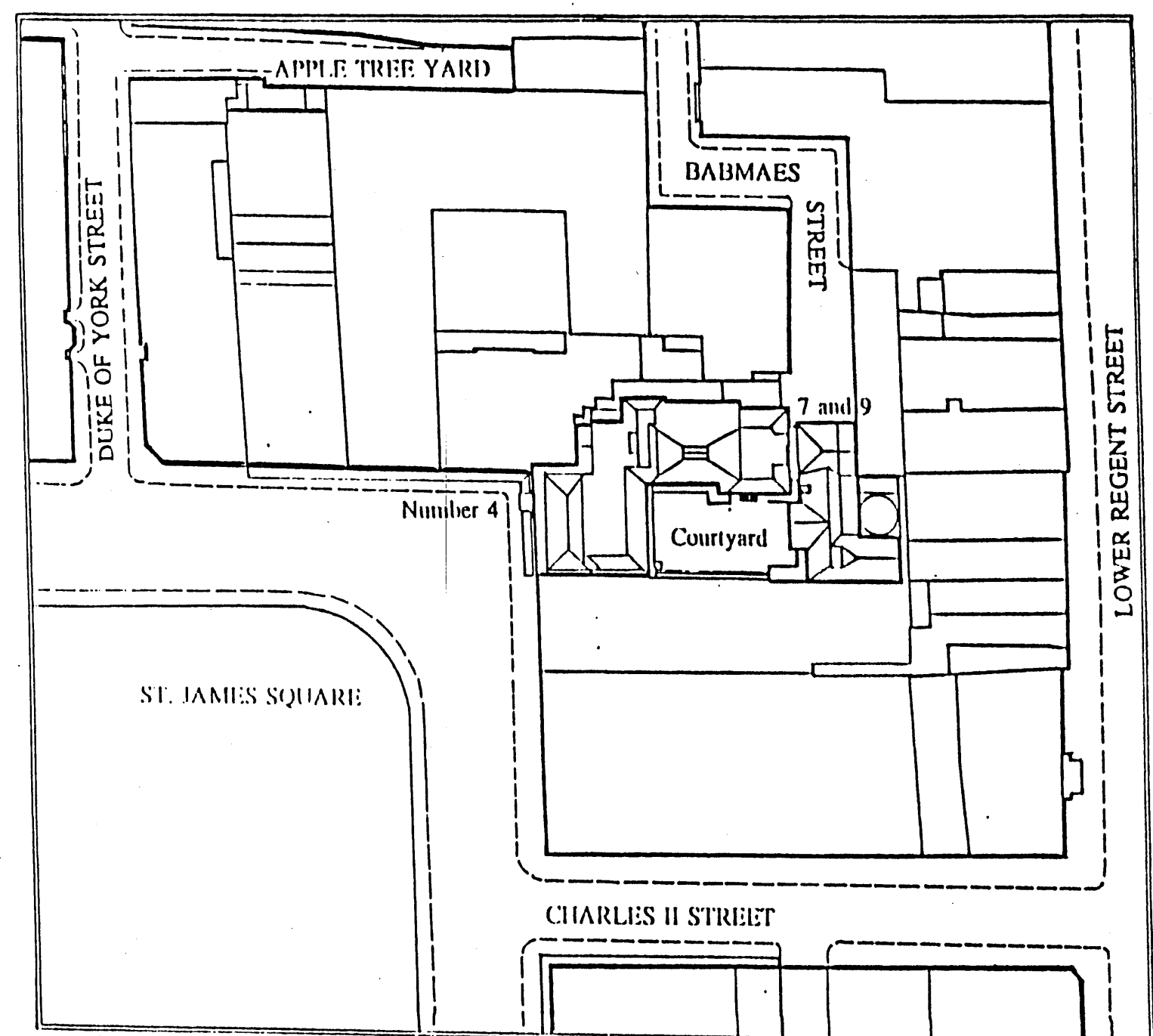
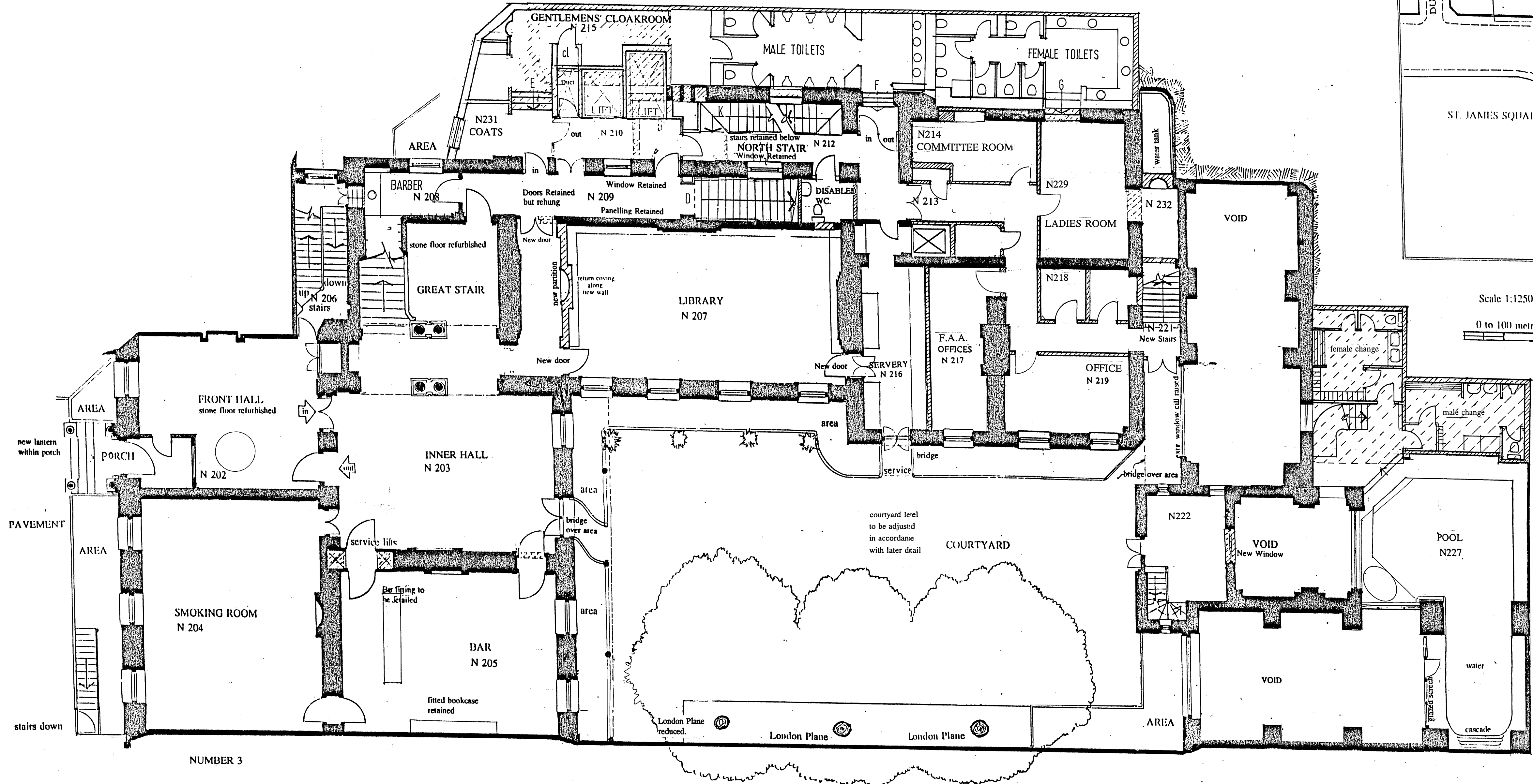
**IN AND OUT LTD.**  
**THE NAVAL AND MILITARY CLUB**  
Relocation to Number 4, St. James Square.  
Architect: John Warren RIBA, FRPI, FSA.  
Quantity Surveyor: David Connolly FRICS.  
Franklin and Andrews

**NOTE: LEVEL 1 SERIES F2 DRAWINGS**

Principal Amendments between Series E and Series F2.  
Excavation in 'North Yard' (N120 - N133) and in fitness area (N143 - N145) has been revised.  
The following areas are redesigned;

- N 109 Wash up
- N 110 Air intake
- N 118 Pastry and W.C.
- N 120 Chef and Electrical Dist.
- N 127 Refrigerators
- N 128 Preparation
- N 129 Staff Dining
- N 134 Plant
- N 142 Dry Stores
- N 138 Billiards Stair
- N 141 Fitness Suite





Scale 1:1250  
0 to 100 metres

NORTH  
LOCATION PLAN

on stairs all arrows indicate UP  
all areas diagonally hatched indicate new construction  
all areas diagonally broken hatched indicate removal of existing work

GROUND FLOOR PLAN  
LEVEL TWO (ST. JAMES SQUARE)  
scale 1:100

0 to 10 metres.

**NOTE: LEVEL 2 SERIES F2 DRAWINGS**

Principal Amendments between Series E and Series F2.  
Excavation in "North Yard" (N215 - N230) and in fitness Area (N224 - N226 lower mezz, N233 - N234 upper mezz has been revised).

The following areas are redesigned:

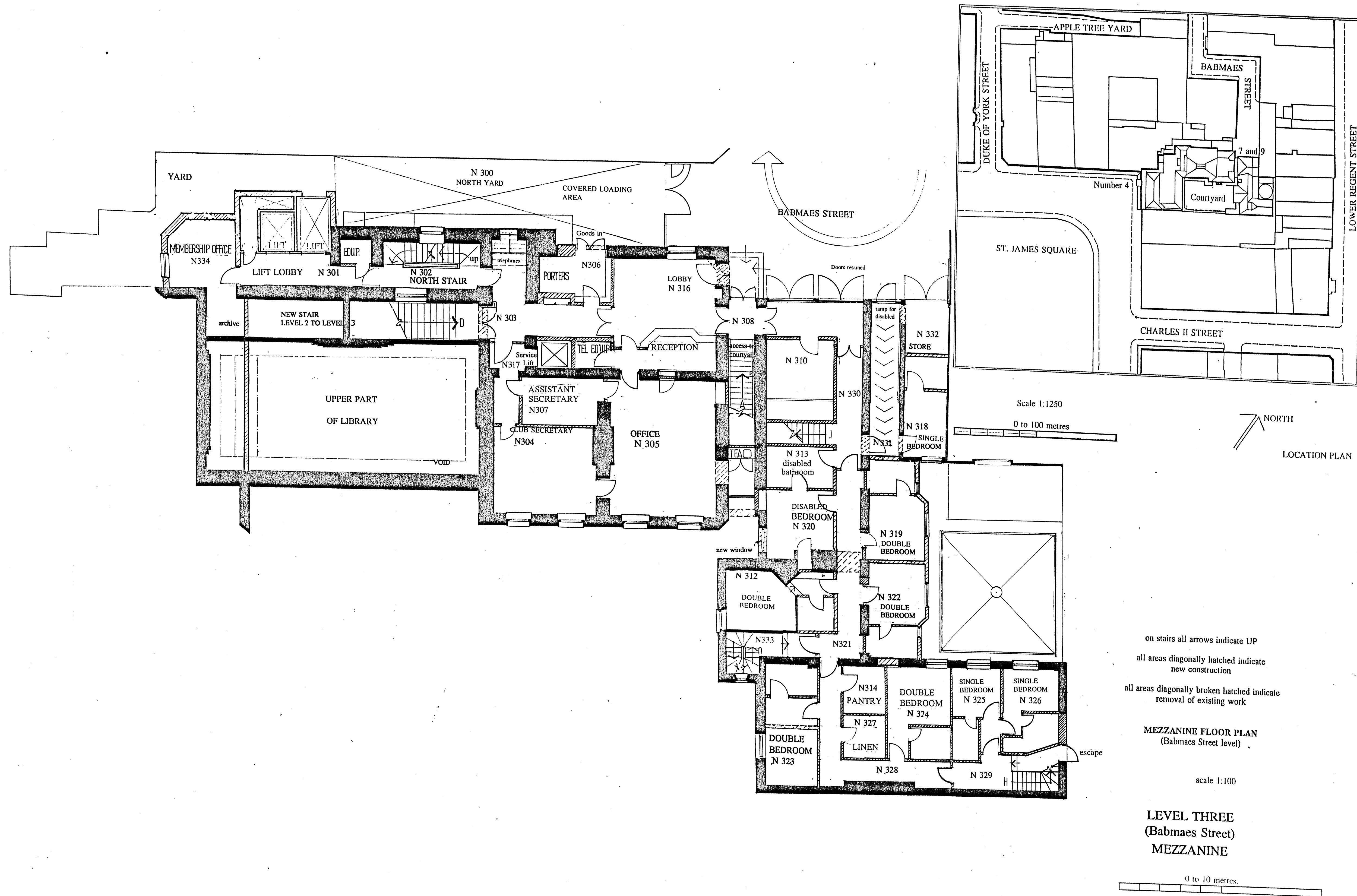
- N 201 Lobby
- N 209 Stair/W.C
- N 217 Office
- N 220 Archives
- N 229 Ladies Coats
- N 223 Balcony - Mezz removed
- N 222 Stair

Courtyard: reduced area enlarged stair modified

drawing no. **SJ/D 002/ amendment F6**

**IN AND OUT LTD.**  
**THE NAVAL AND MILITARY CLUB**  
Relocation to Number 4, St. James Square.  
Architect: John Warren RIBA, FRTP, FSA.  
Quantity Surveyor: David Connolly FRICS, Franklin and Andrews



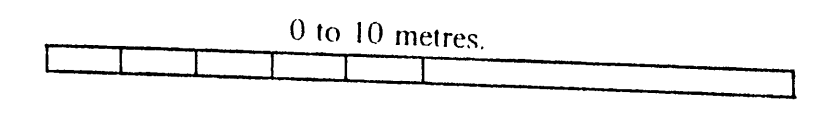


on stairs all arrows indicate UP  
 all areas diagonally hatched indicate new construction  
 all areas diagonally broken hatched indicate removal of existing work

MEZZANINE FLOOR PLAN  
 (Babmaes Street level)

scale 1:100

LEVEL THREE  
 (Babmaes Street)  
 MEZZANINE



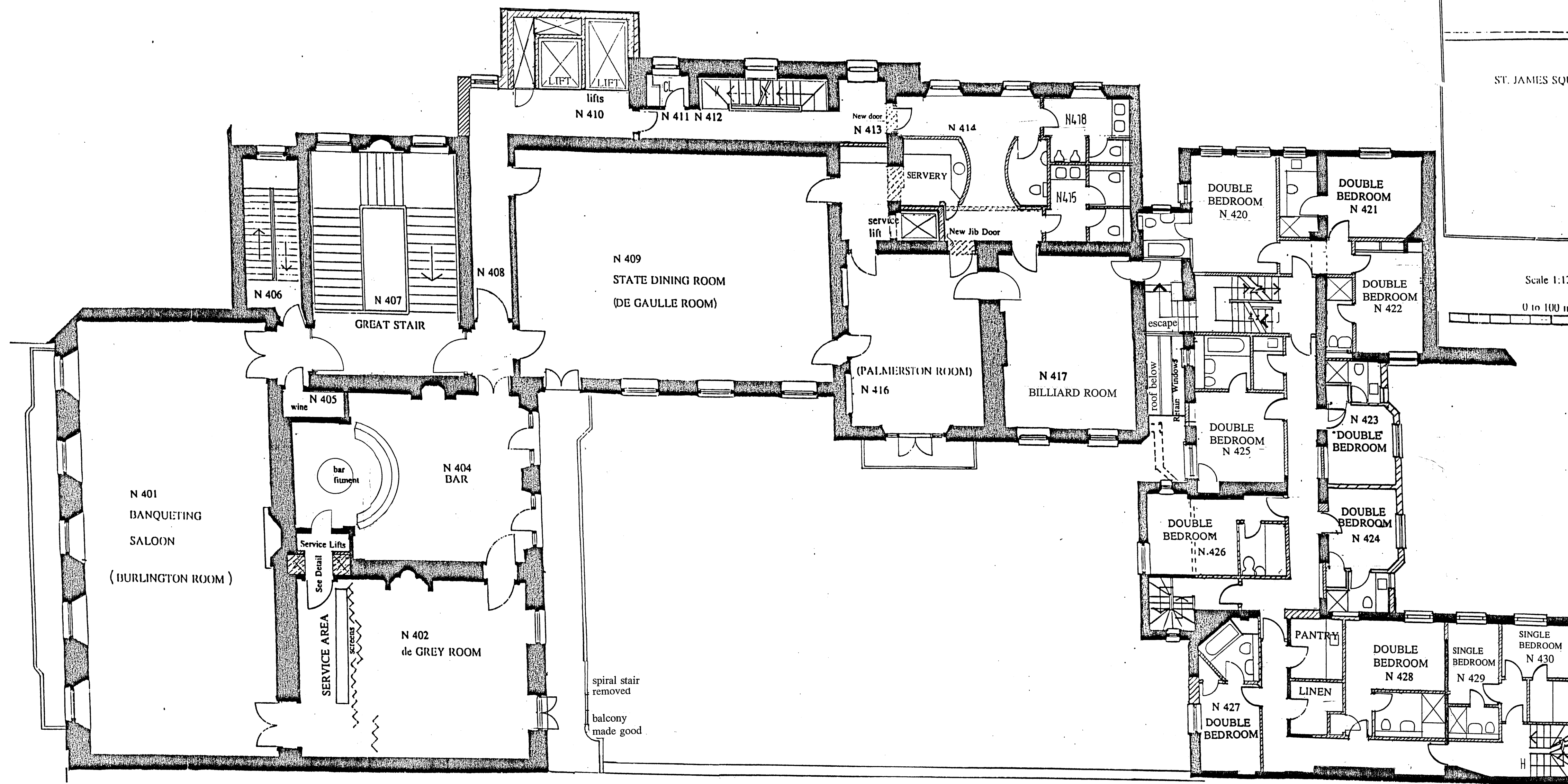
**NOTE: LEVEL 3 SERIES F DRAWINGS**

Principal Amendments between Series E and Series F2.  
 The following areas have been modified:

- N 300 North Yard loading area
- N 334 Canning club
- N 304/305 Office
- N 311 Reception
- N 316 Lobby
- N 309 Hall
- N 310 Agency
- N 313 Disabled Bath
- N 312 Bedroom
- N 314/327 Linen
- N 329 Stair
- N 332 Store

drawing no. **SJ/D 003/amendment F6**

**IN AND OUT LTD.**  
**THE NAVAL AND MILITARY CLUB**  
 Relocation to Number 4, St. James Square.  
 Architect: John Warren RIBA, FRTP, FSA.  
 Quantity Surveyor: David Connolly FRICS.  
 Franklin and Andrews



Scale 1:1250  
0 to 100 metres

NORTH  
LOCATION PLAN

on stairs all arrows indicate UP  
all areas diagonally hatched indicate new construction  
all areas diagonally broken hatched indicate removal of existing work

**LEVEL FOUR  
FIRST FLOOR  
PLAN**  
scale 1:100

0 to 10 metres.

**NOTE: LEVEL 4 SERIES F DRAWINGS**

Principal Amendments between Series E and Series F2.  
The following areas have been modified;

- N 407 Fire screens to Great Stair
- N 403 Jib door re-opened
- N 415/418 Disabled W.C.
- N 414 Hall
- N 428-430 Linen/pantry
- Bedrooms
- Stair
- Courtyard; stair modified

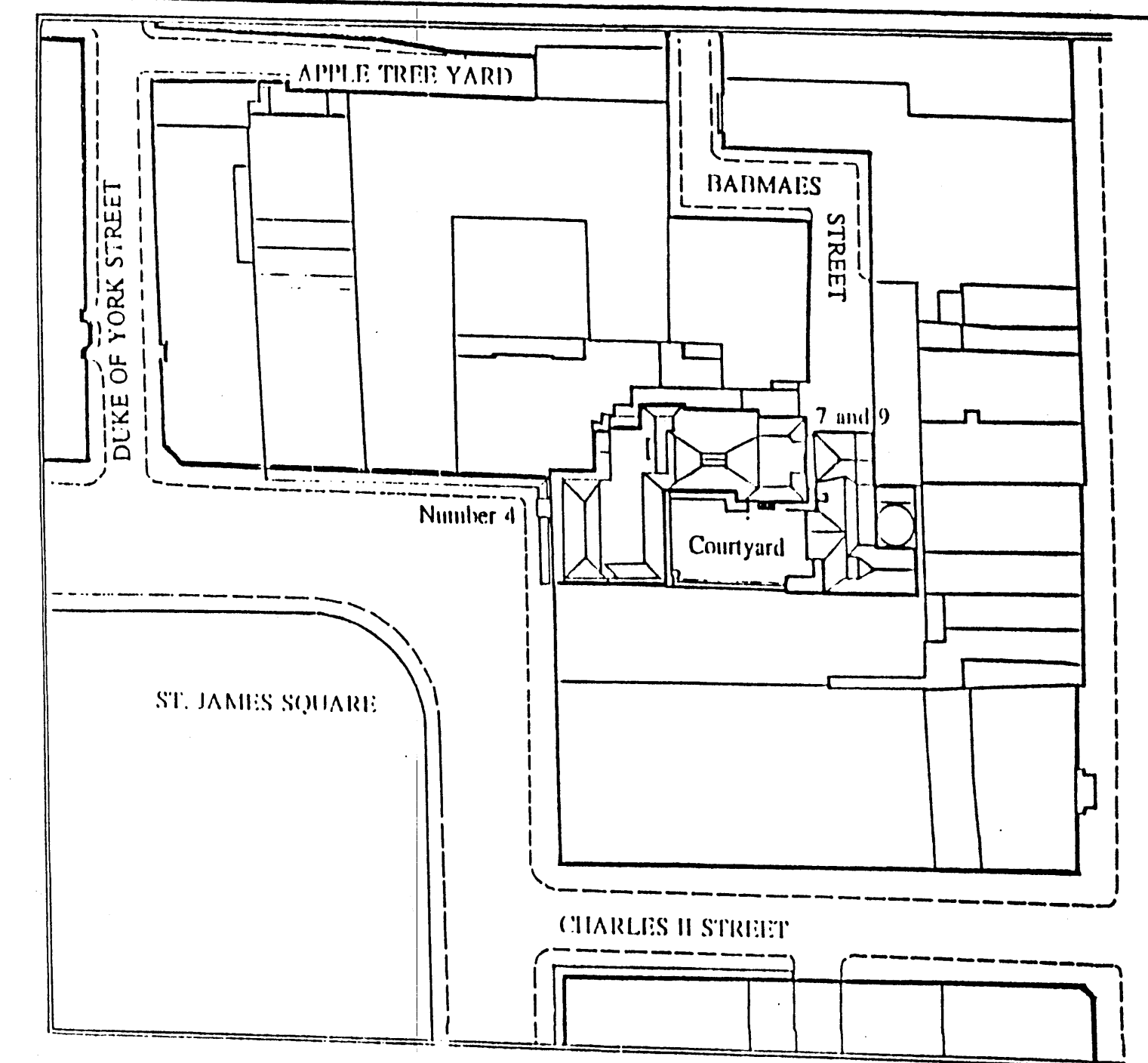
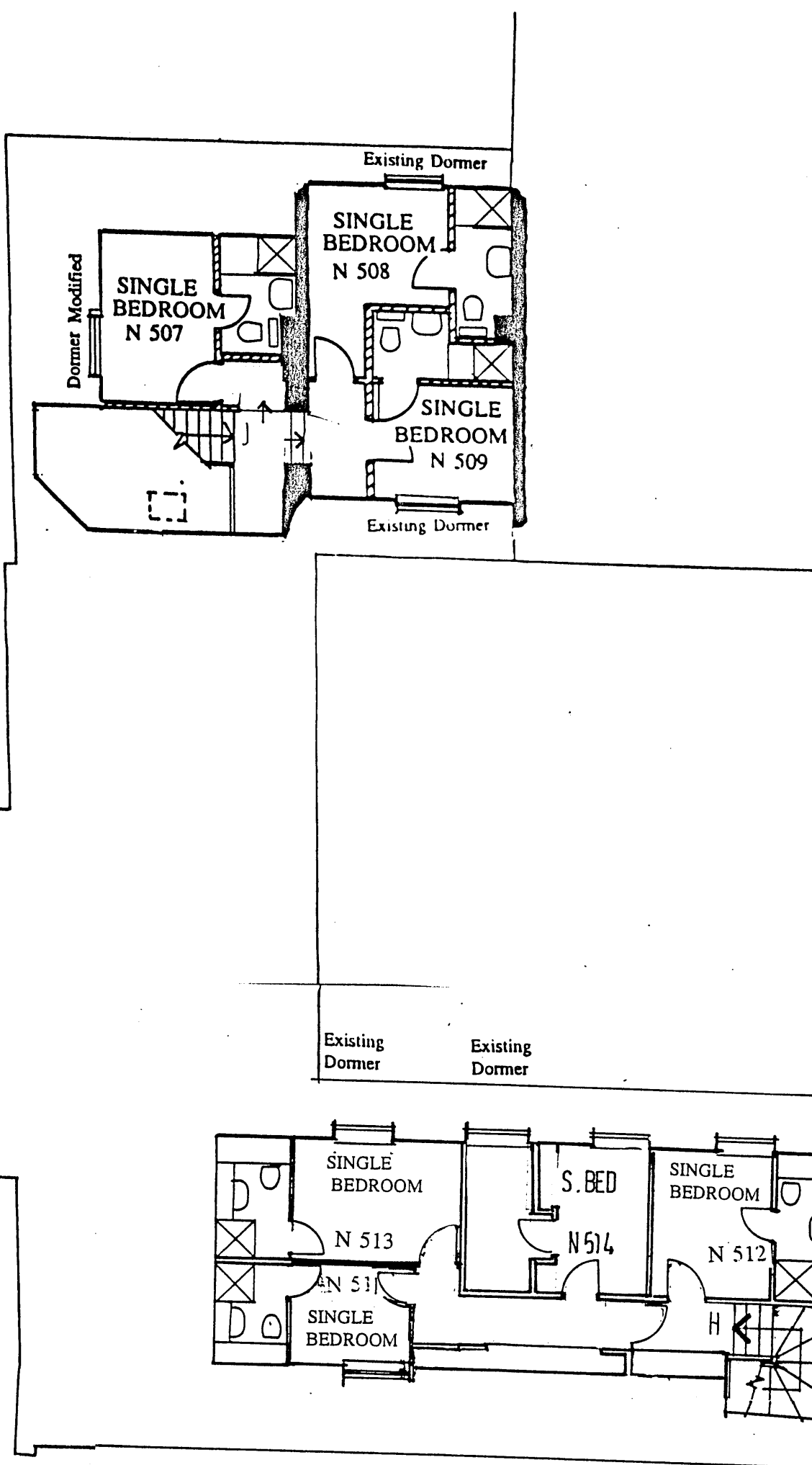
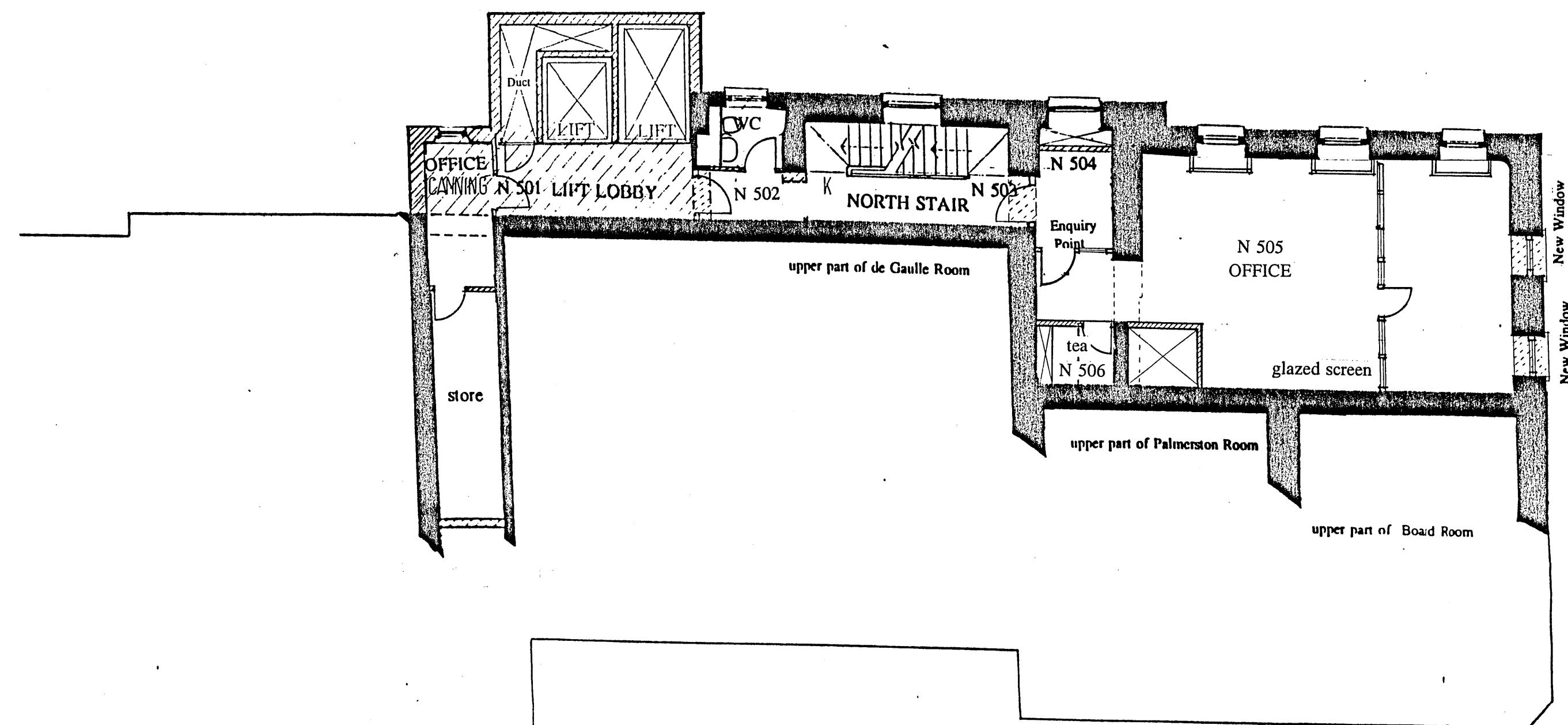
drawing no. **SJ/D 004/amendment F6**

**IN AND OUT LTD.  
THE NAVAL AND MILITARY CLUB**

Relocation to Number 4, St. James Square.

Architect: John Warren RIBA, FRTP, FSA.

Quantity Surveyor: David Connolly FRICS.  
Franklin and Andrews



Scale 1:1250  
0 to 100 metres

NORTH  
LOCATION PL

on stairs all arrows indicate UP  
all areas diagonally hatched indicate  
new construction  
all areas diagonally broken hatched indicate  
removal of existing work

**LEVEL FIVE  
UPPER MEZZANINE**

0 to 10 metres.

**NOTE: LEVEL 5 SERIES F2 DRAWINGS**

Principal Amendments between Series E and Series F2.  
The following areas have been modified;

- N 502 Stair
- N 505 Accounts Office
- N 510 Stair
- N 511-513 Bedrooms

drawing no. SJ/D 005/amendment F6

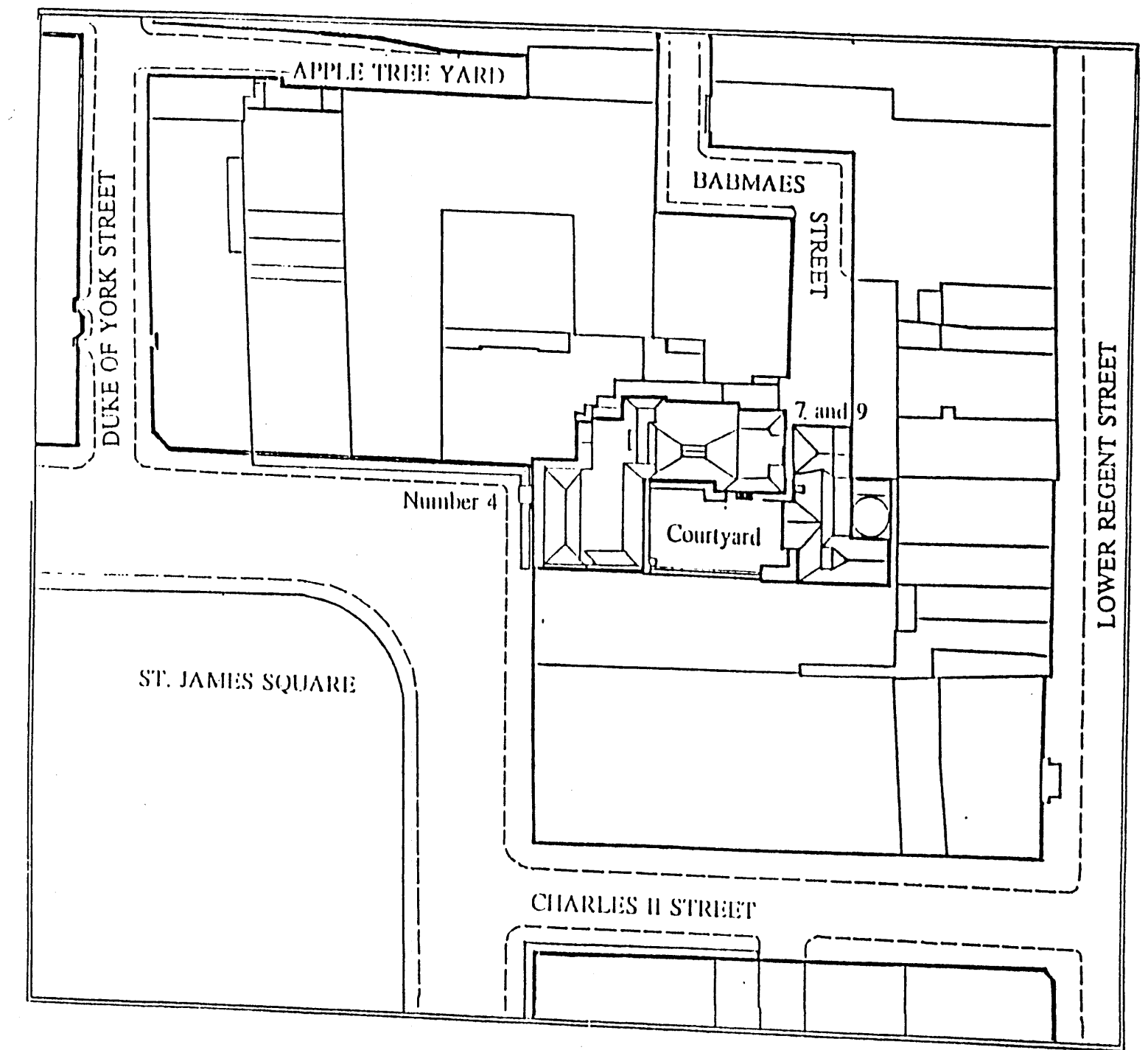
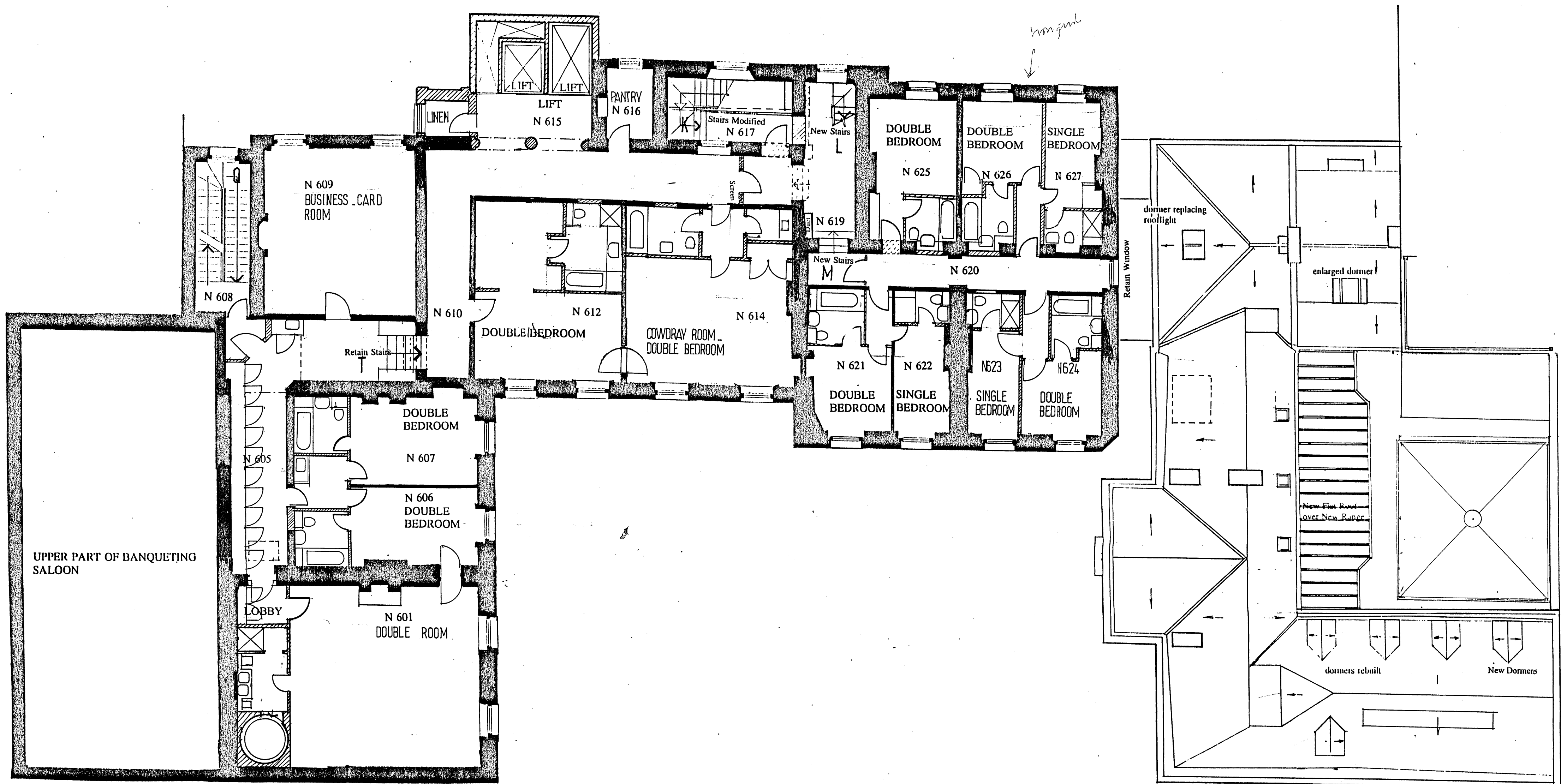
IN AND OUT LTD.  
THE NAVAL AND MILITARY CLUB

Relocation to Number 4, St. James Square.

Architect: John Warren RIBA, FRTP, PSA.

Quantity Surveyor: David Connolly FRICS.  
Franklin and Andrews

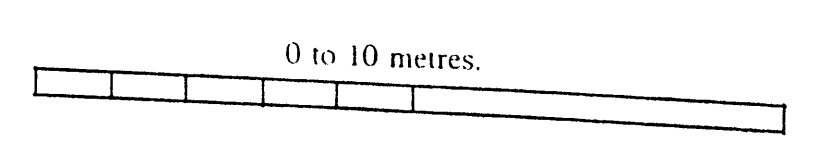




Scale 1:1250  
0 to 100 metres  
NORTH  
LOCATION PLAN

parallel coupled lines indicate diagrammatically the rolls of sheet metal 'flat' roofs; roof of lift motor room similar  
chimneys are shown in heavy outline  
falls of roofs are indicated by arrows  
on stairs all arrows indicate UP  
all areas diagonally hatched indicate new construction  
all areas diagonally broken-hatched indicate removal of existing work

**LEVEL SIX  
BEDROOM FLOOR**  
scale 1:100



**NOTE: LEVEL 6 SERIES F2 DRAWINGS**

Principal Amendments between Series E and Series F2.  
The following areas have been modified:

- N 602 Changing
- N 606/607 Bathrooms
- N 611 Bedroom
- N 615/618 Lift lobby
- N 617 Stair
- N 619 Floor raised
- N 621-627 Bathrooms

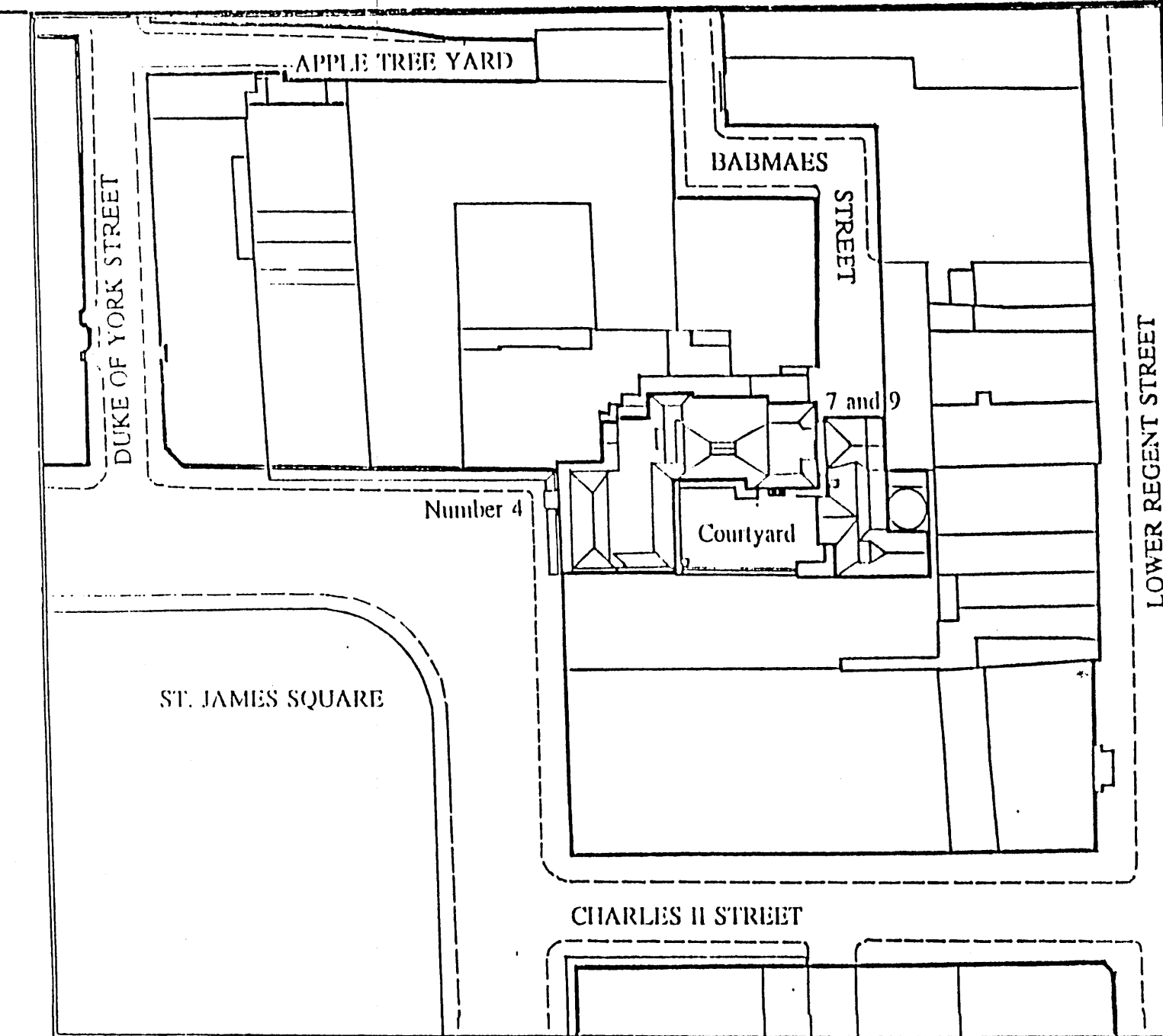
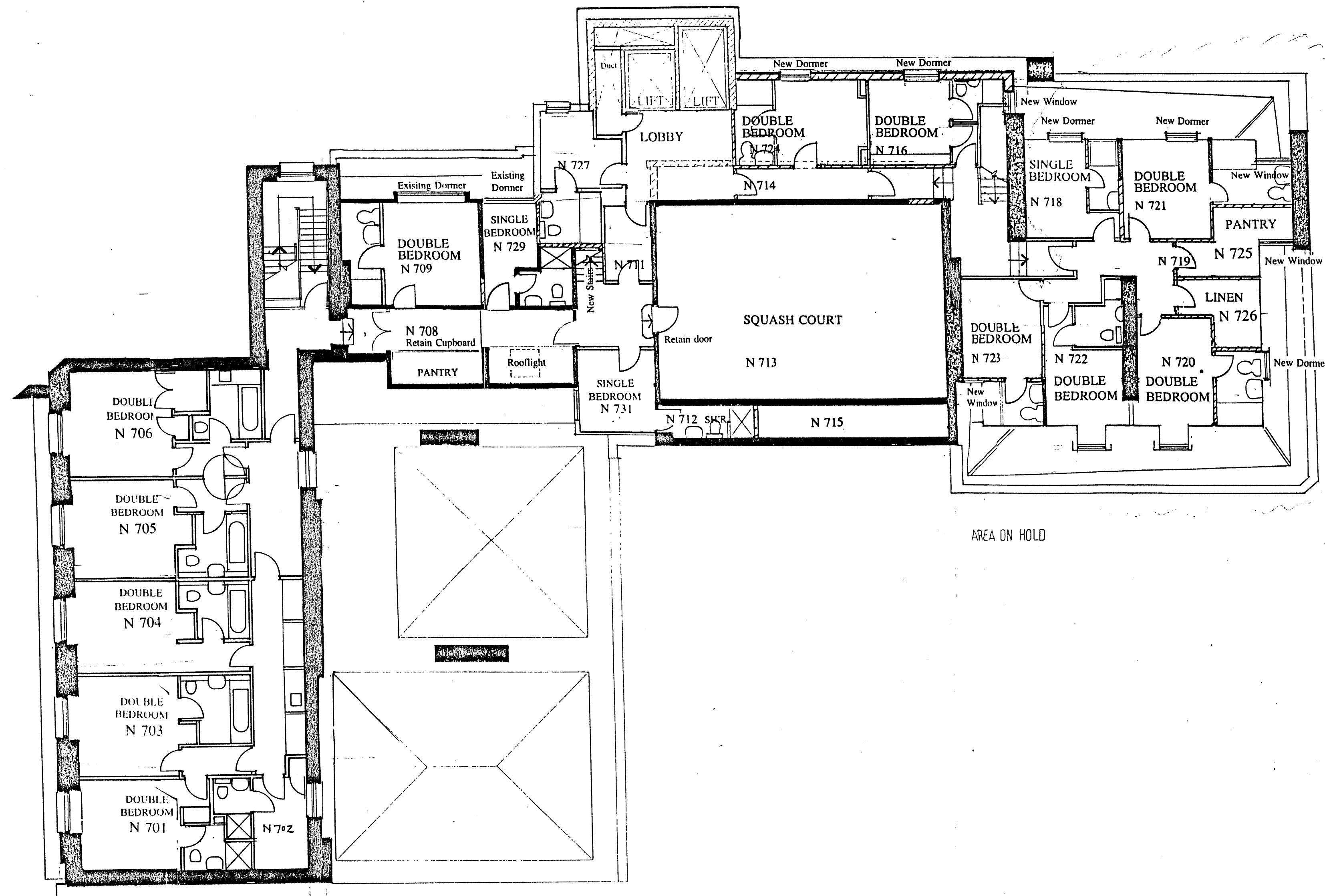
drawing no. **SJ/D 005.1/amendment F6**

**IN AND OUT LTD.**  
**THE NAVAL AND MILITARY CLUB**

Relocation to Number 4, St. James Square.

Architect: John Warren RIBA, FRIBA, FSA.

Quantity Surveyor: David Connolly FRICS.,  
Franklin and Andrews



Scale 1:1250  
0 to 100 metres

NORTH

LOCATION PLAN

on stairs all arrows indicate UP  
all areas diagonally hatched indicate new construction  
all areas diagonally broken-hatched indicate removal of existing work

**LEVEL SEVEN  
TOP FLOOR**

scale 1:100

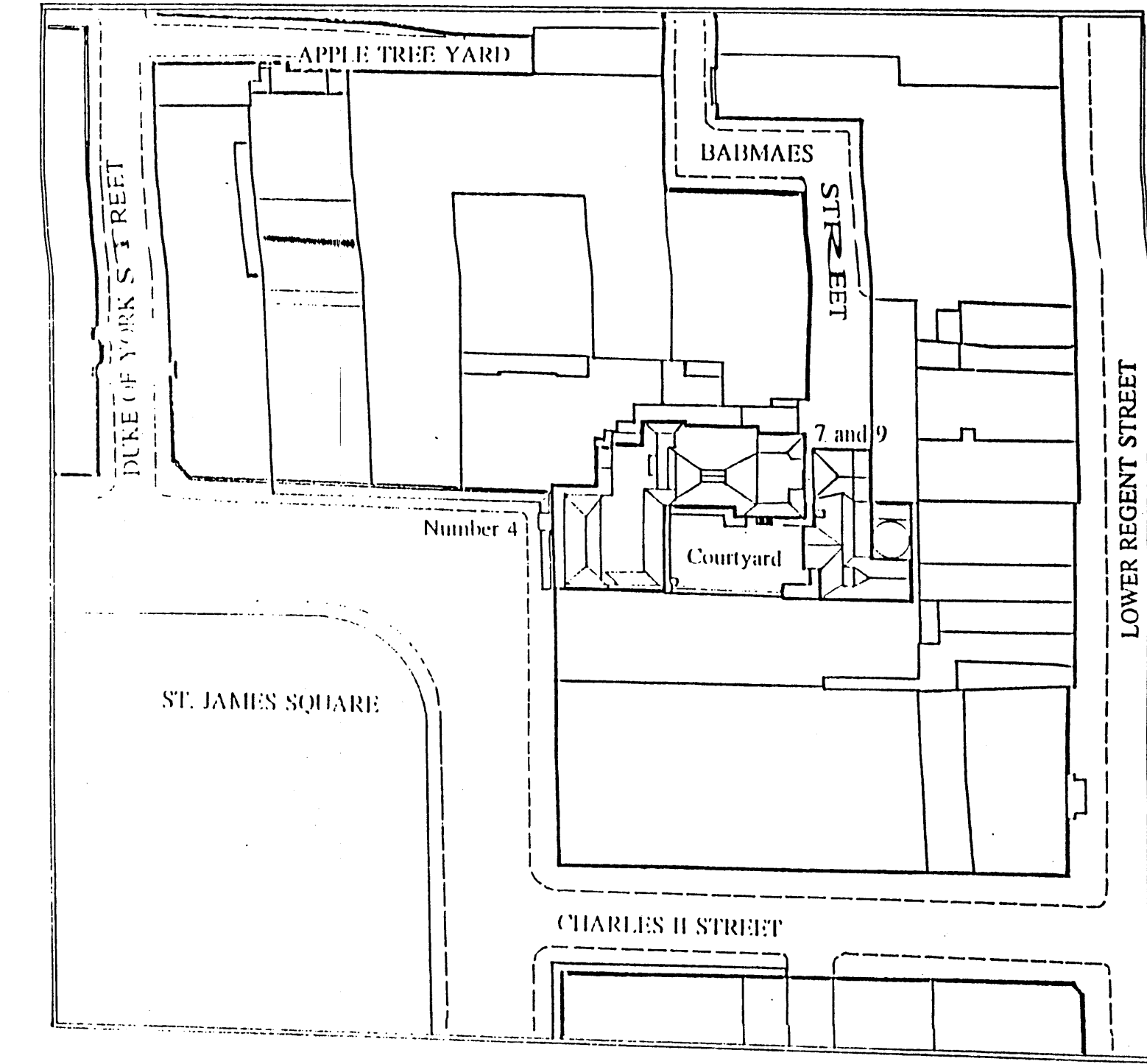
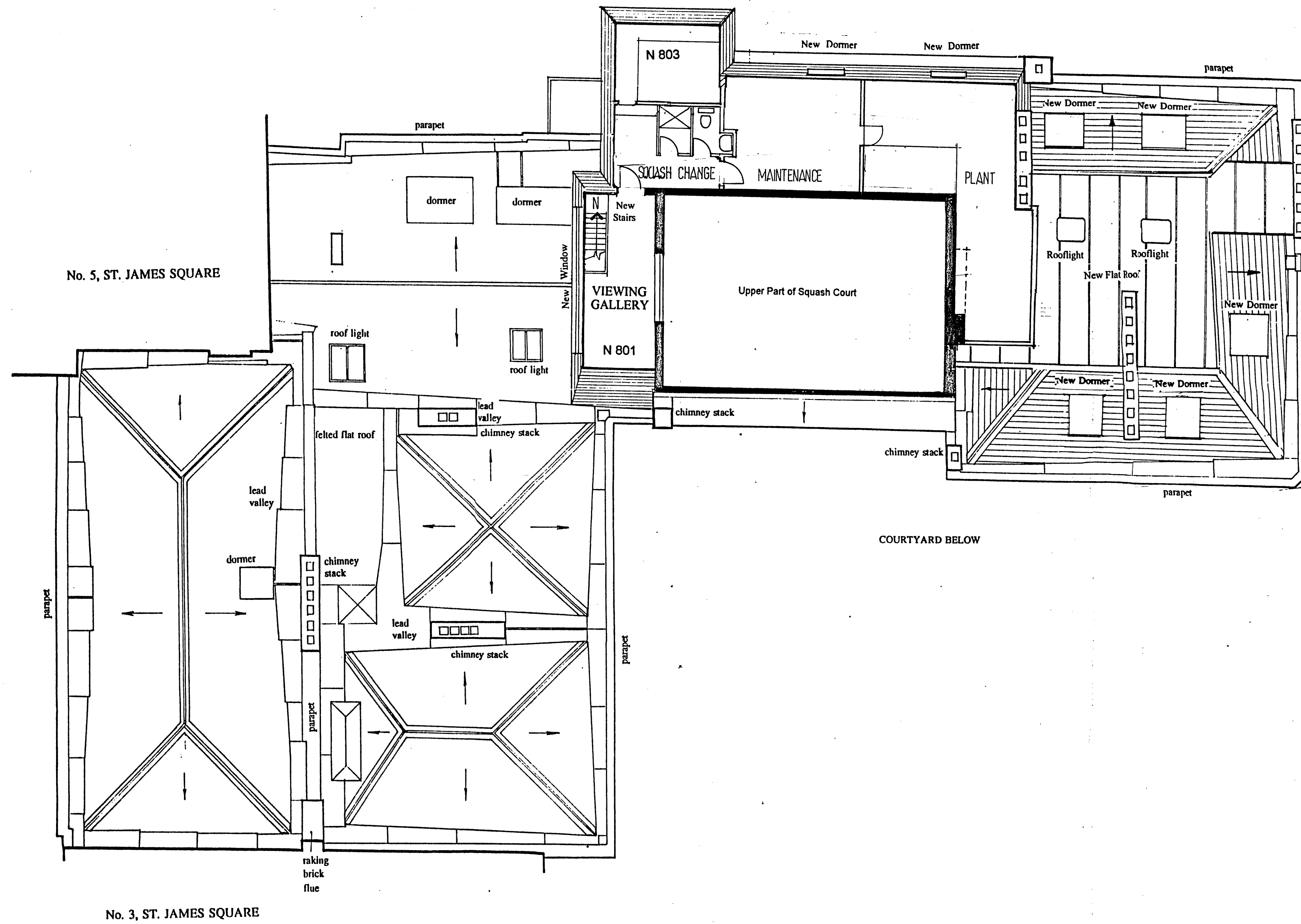
drawing no. **SJ/D 006/amendment F6**

**NOTE: LEVEL 7 SERIES F DRAWINGS**

Principal Amendments between Series E and Series F.

- N 701-N 706 Bedroom layout modified.
- N 730 New window modified.
- Escape amended
- N 710 Male changing relocated
- Double bedroom added
- N 711 Stair to viewing gallery modified
- Lift tower modified
- Enclosure extended - single bedroom added.
- N 712 Female change relocated
- Single bedroom added
- N 717 stair modified
- N 724 Bedroom modified
- N 725 Pantry enlarged
- N 726 Linen added
- N 722/720 Rooflights added
- Bathroom layout modified.

**IN AND OUT LTD.**  
**THE NAVAL AND MILITARY CLUB**  
Relocation to Number 4, St. James Square.  
Architect: John Warren RIBA, FRPI, ISA.  
Quantity Surveyor: David Connolly FRICS.  
Franklin and Andrews



Scale 1:1250  
0 to 100 metres

NORTH  
LOCATION PLAN

- close hatching indicates new steeply-pitched slate
- wider hatching indicates new low-pitched slate
- parallel coupled lines indicate diagrammatically the rolls of sheet metal "flat" roofs:
- chimneys are shown in heavy outline
- falls of roofs are indicated by arrows
- on stairs all arrows indicate UP
- all areas diagonally hatched indicate new construction
- all areas diagonally broken-hatched indicate removal of existing work

**ROOF PLAN**

series D: scale 1:100

drawing no. **SJ/D 007/F6** FOURTH FLOOR/ROOF PLAN

IN AND OUT LTD.  
THE NAVAL AND MILITARY CLUB  
Relocation to Number 4, St. James Square.  
Architect: John Warren RIBA, FRTP, FSA.  
Quantity Surveyor: David Connolly FRCS,  
Franklin and Andrews



1. Dirty build of fill. Left & right built. + one fault in yard  
floor patterned in yellow stone  
sand & gravel in NW corner of plot across no fence  
NB door in K.A. + down - wall between Ewing + Sam

Galley front middle fence off

3. wall being built on Kite for protection

4. Small left being left out.  
at right in S side of softwood  
Ref in front being left in N side as same as used.

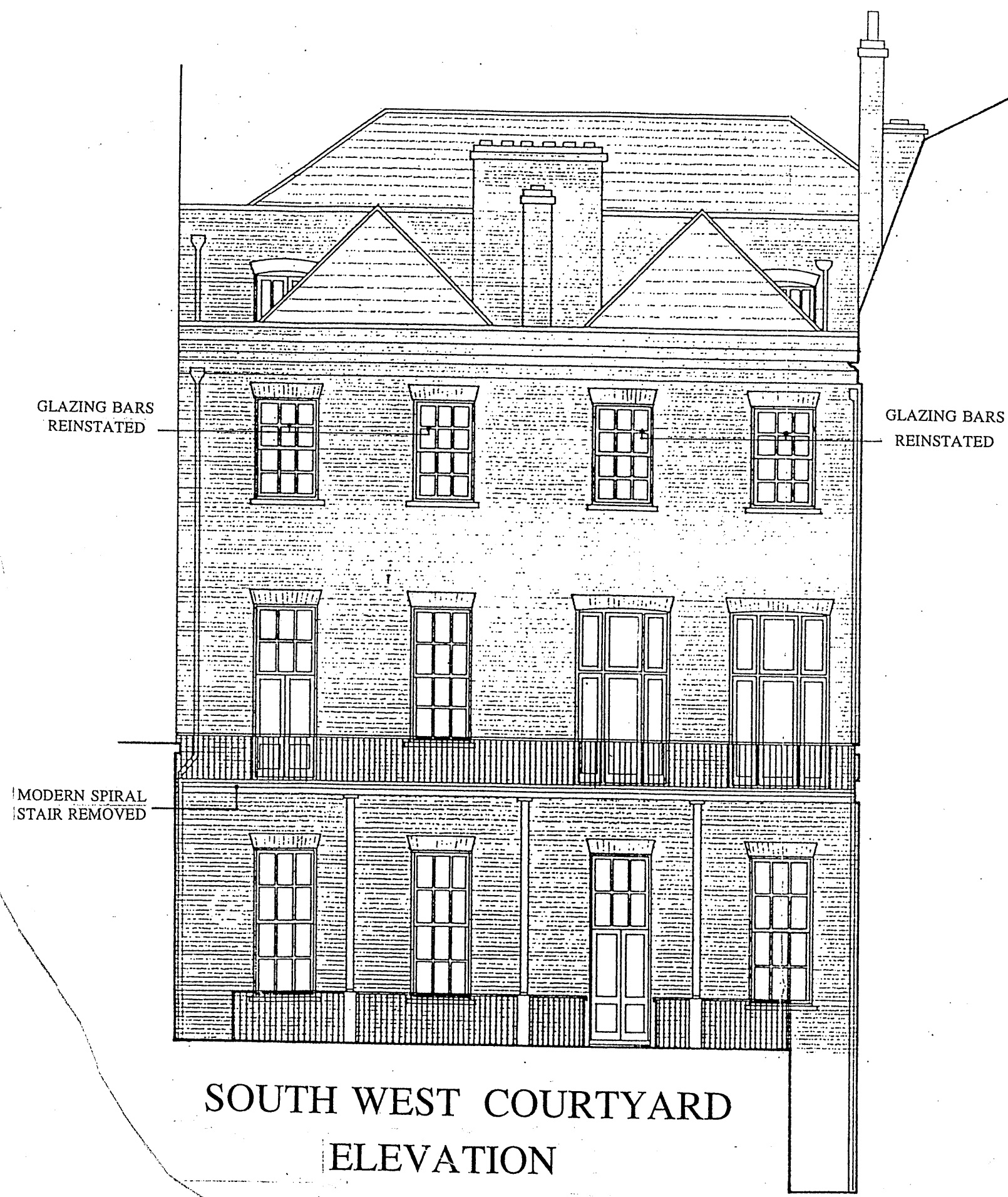
5. N.E.W. not shown visible (Kite + in the)  
how  $\frac{1}{2}$  got taken under his roof (in plan)

Front: floor = early growth visible

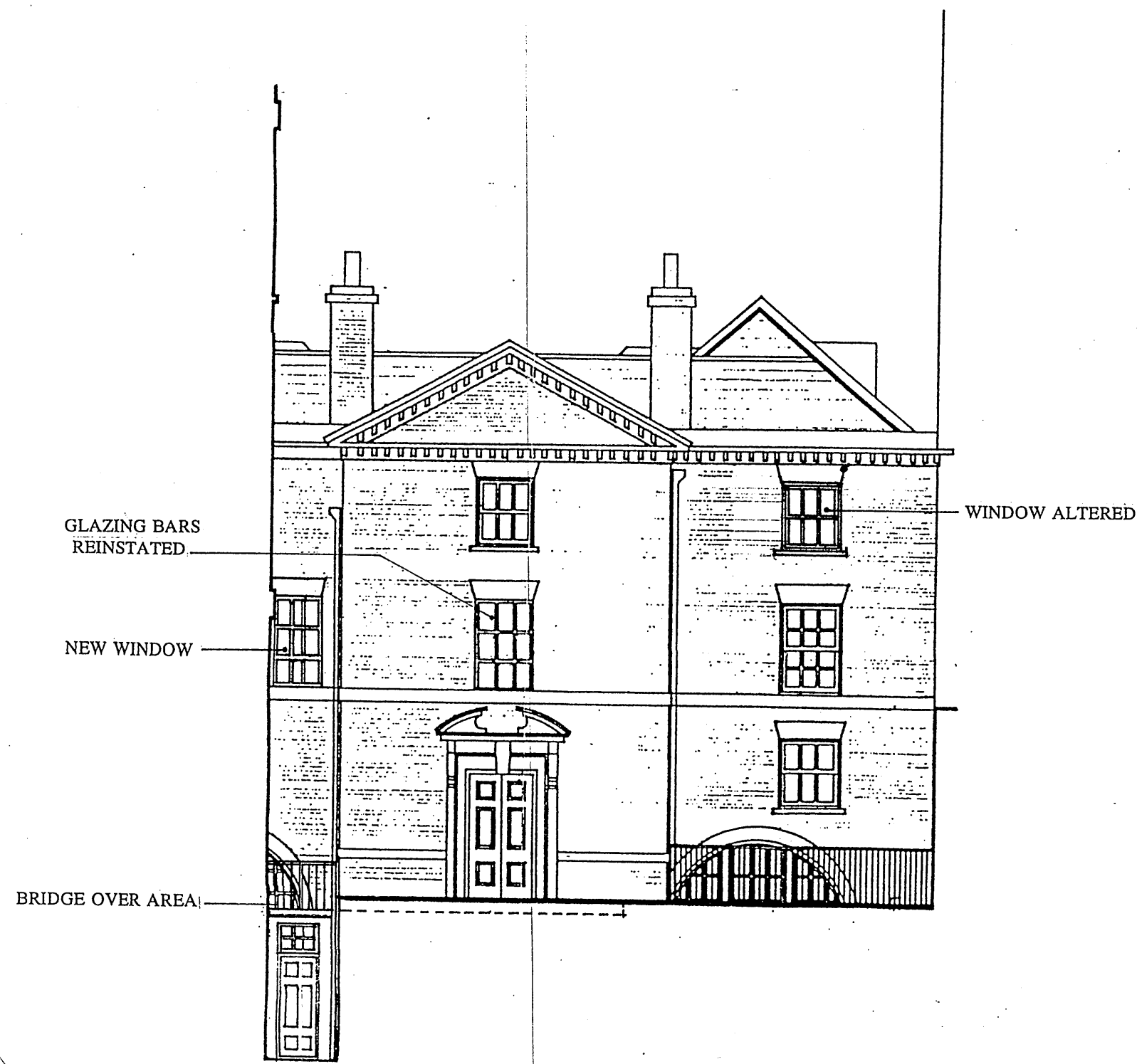
6. Front: floor (early of main room) visible. N.W. stopped.

Level 2 front.  
floor (also built walls)  
service shaft

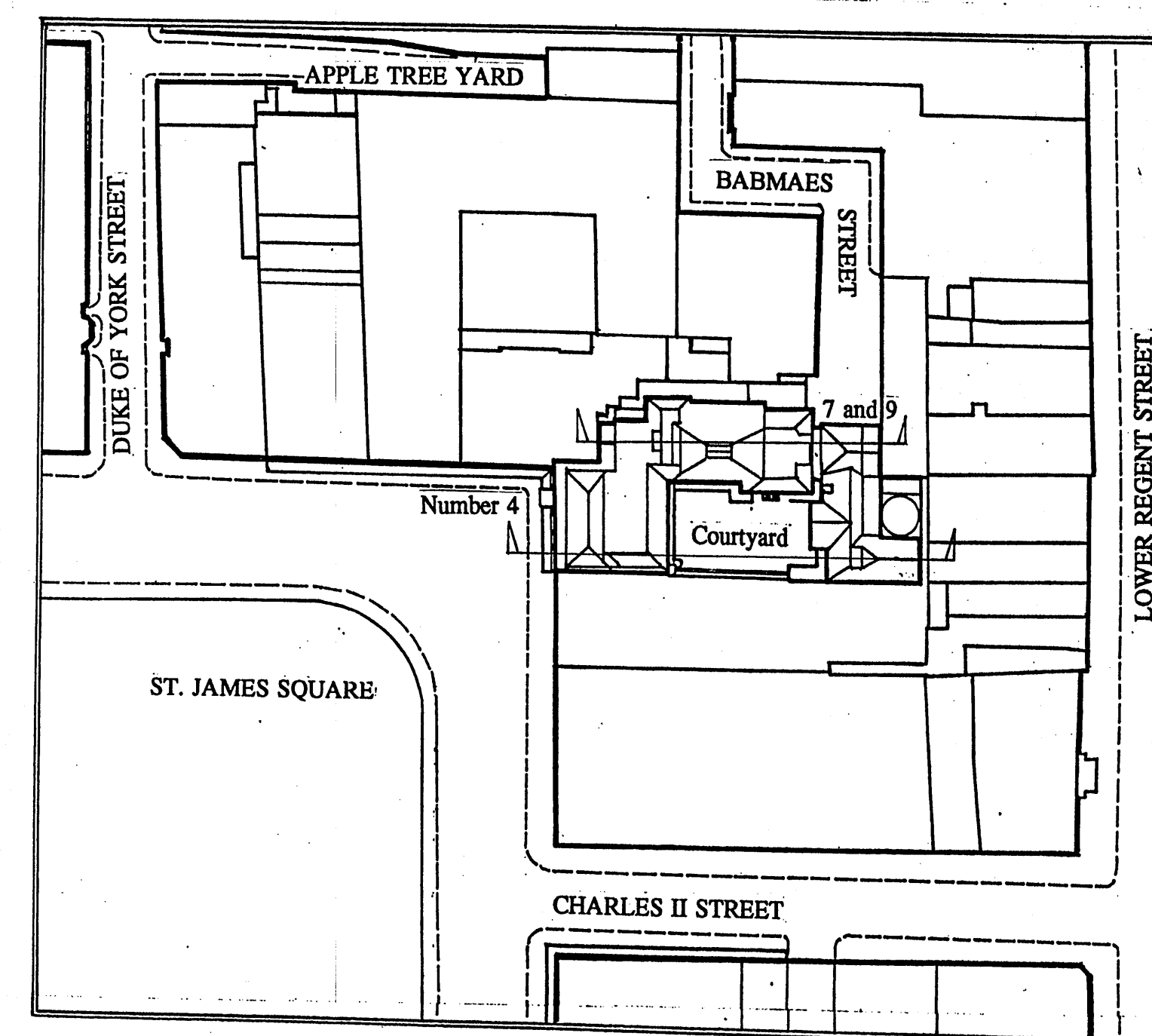
Front (left) - NB to rear service shaft.  
Plans in corner of plot, behind wall/road.  
Plenty stone & brick work  
(BUT NOT L.O.V. area)



SOUTH WEST COURTYARD  
ELEVATION



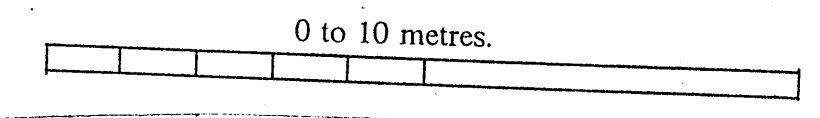
NORTH EAST COURTYARD  
ELEVATION



Scale 1:1250  
0 to 100 metres  
NORTH  
LOCATION PLAN



LONG SECTION THROUGH  
COURTYARD



drawing no. SJ/D 009/ amendment F1

SECTIONS  
Drawing no. 009 18/9  
scale 1:100

IN AND OUT LTD.  
THE NAVAL AND MILITARY CLUB

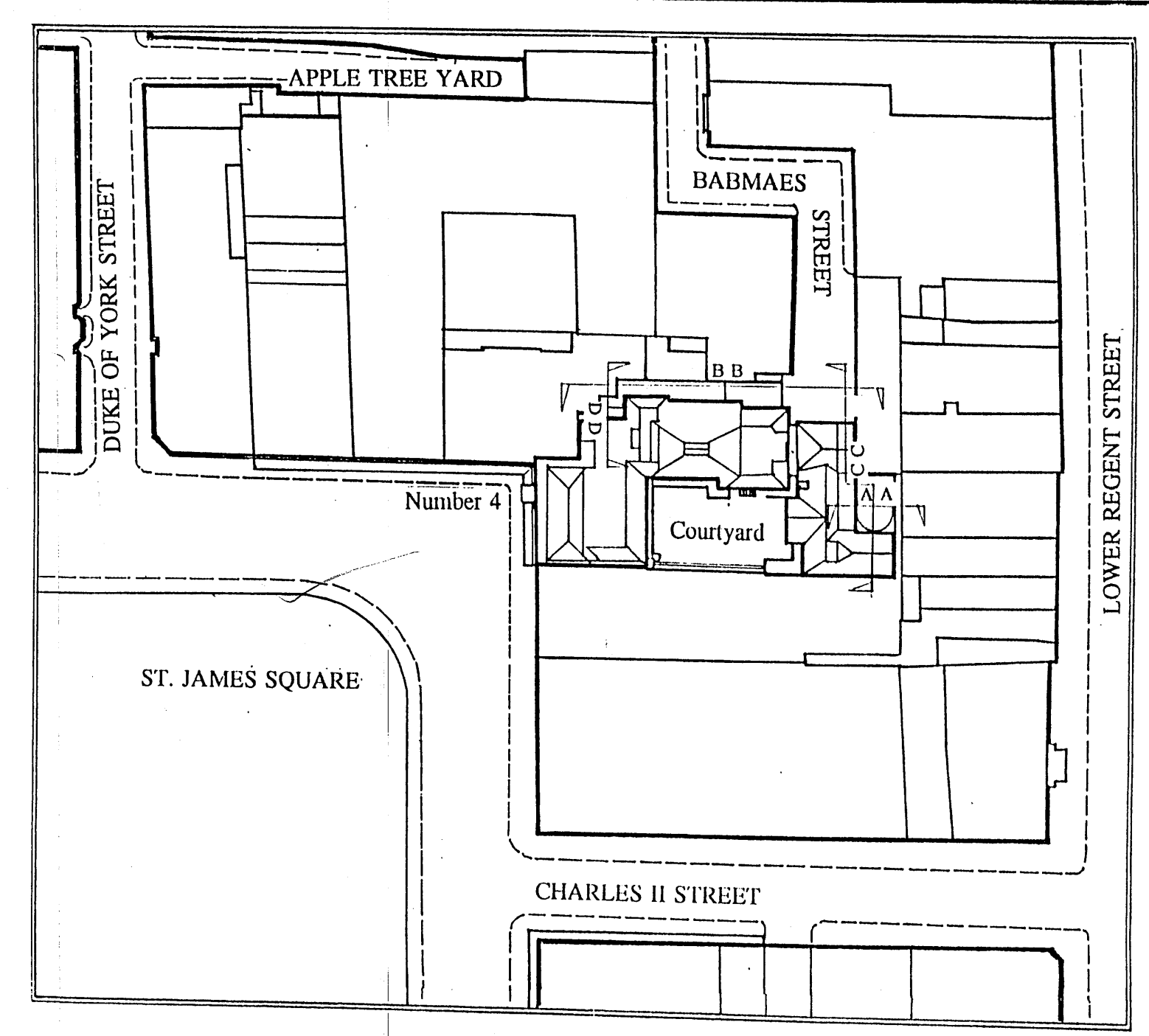
Relocation to Number 4, St. James Square.

Architect: John Warren RIBA, FRPI, FSA.

Quantity Surveyor: David Connolly FRICS.  
Franklin and Andrews



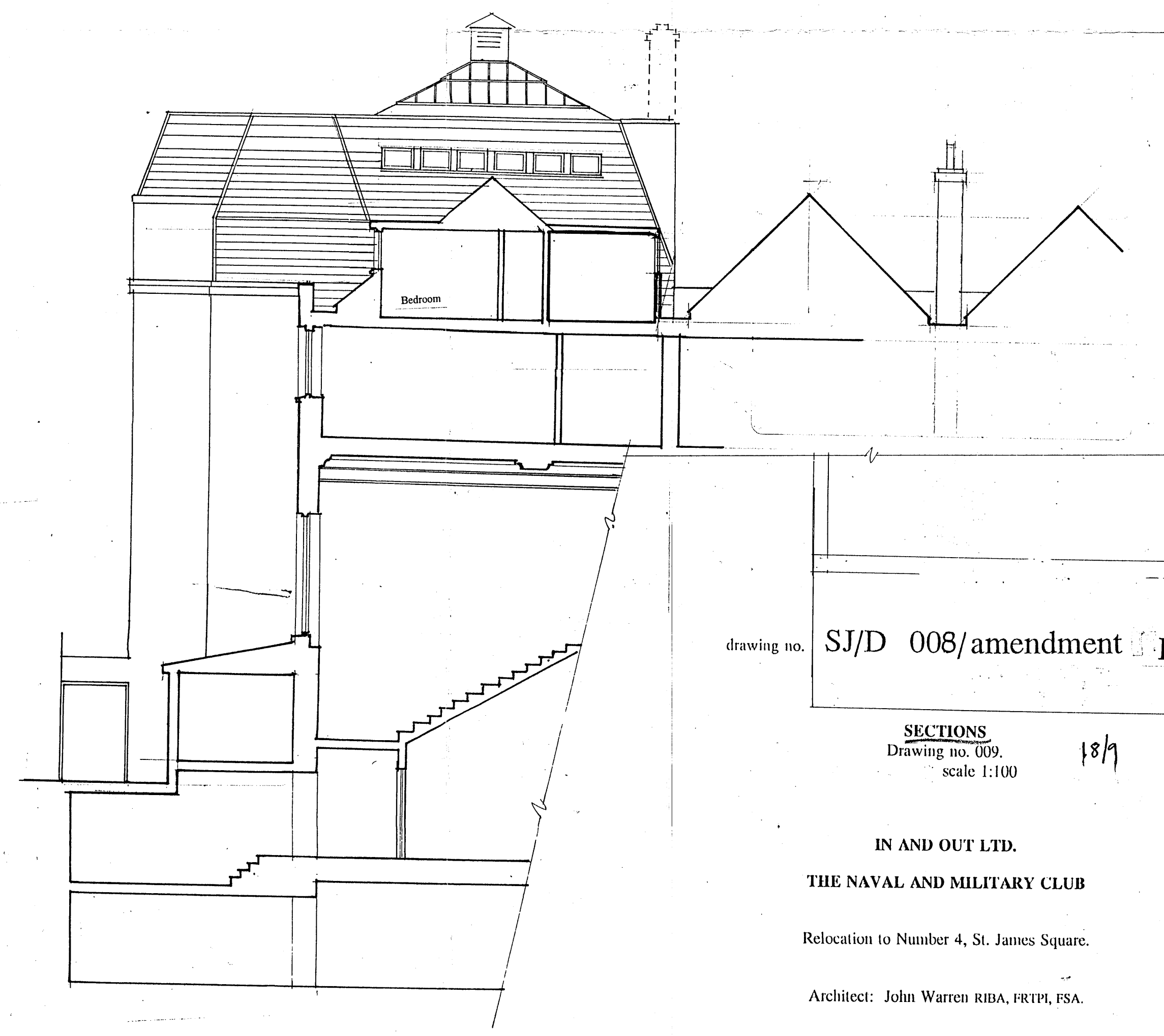
SECTION B-B WITH COURTYARD ELEVATION



Scale 1:1250  
0 to 100 metres  
NORTH  
LOCATION PLAN



SECTION C-C



SECTION D-D



SECTION A-A

drawing no. SJ/D 008/amendment F1

SECTIONS  
Drawing no. 009,  
scale 1:100 189

IN AND OUT LTD.  
THE NAVAL AND MILITARY CLUB

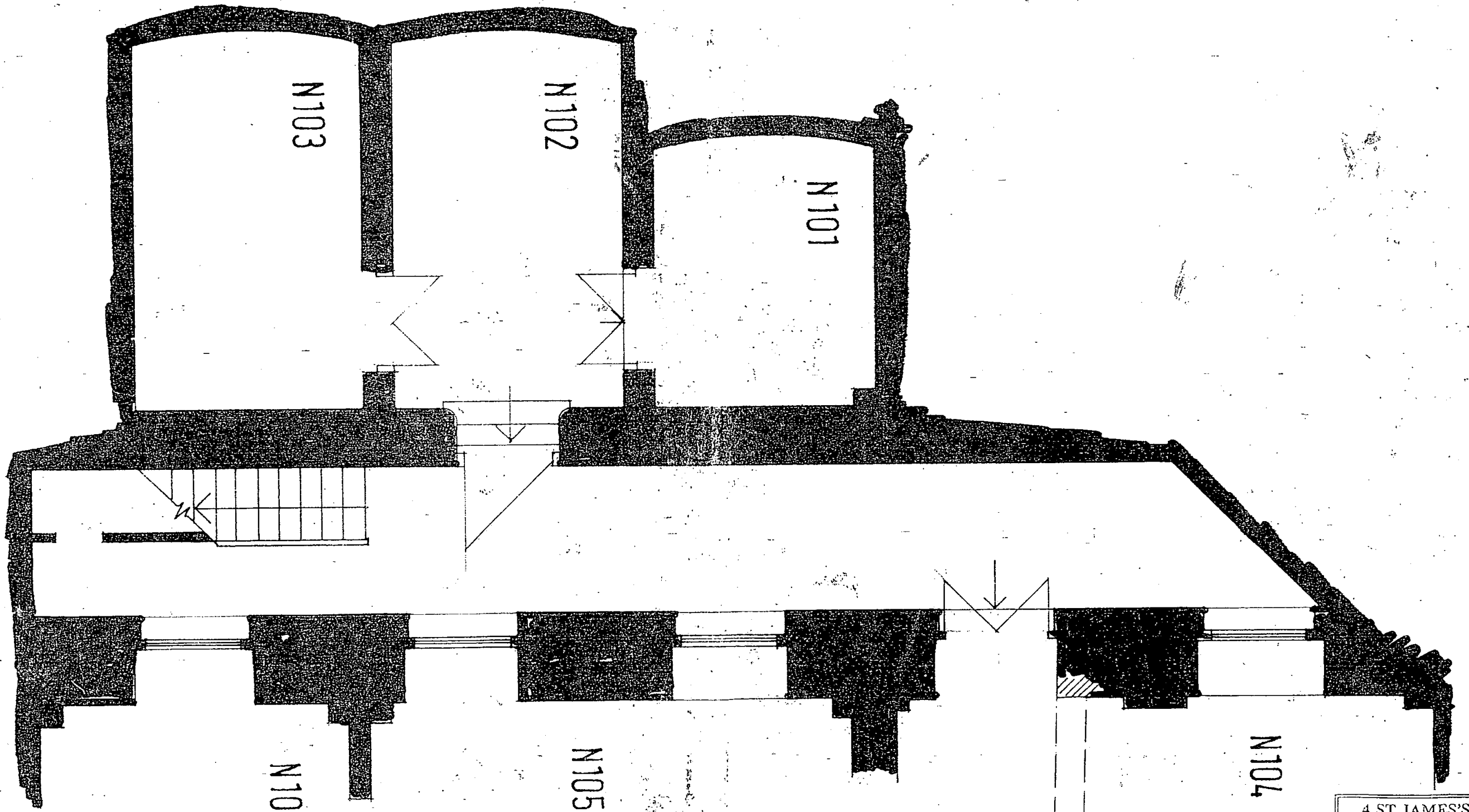
Relocation to Number 4, St. James Square.

Architect: John Warren RIBA, FRTP, FSA.

Quantity Surveyor: David Connolly FRICS.  
Franklin and Andrews

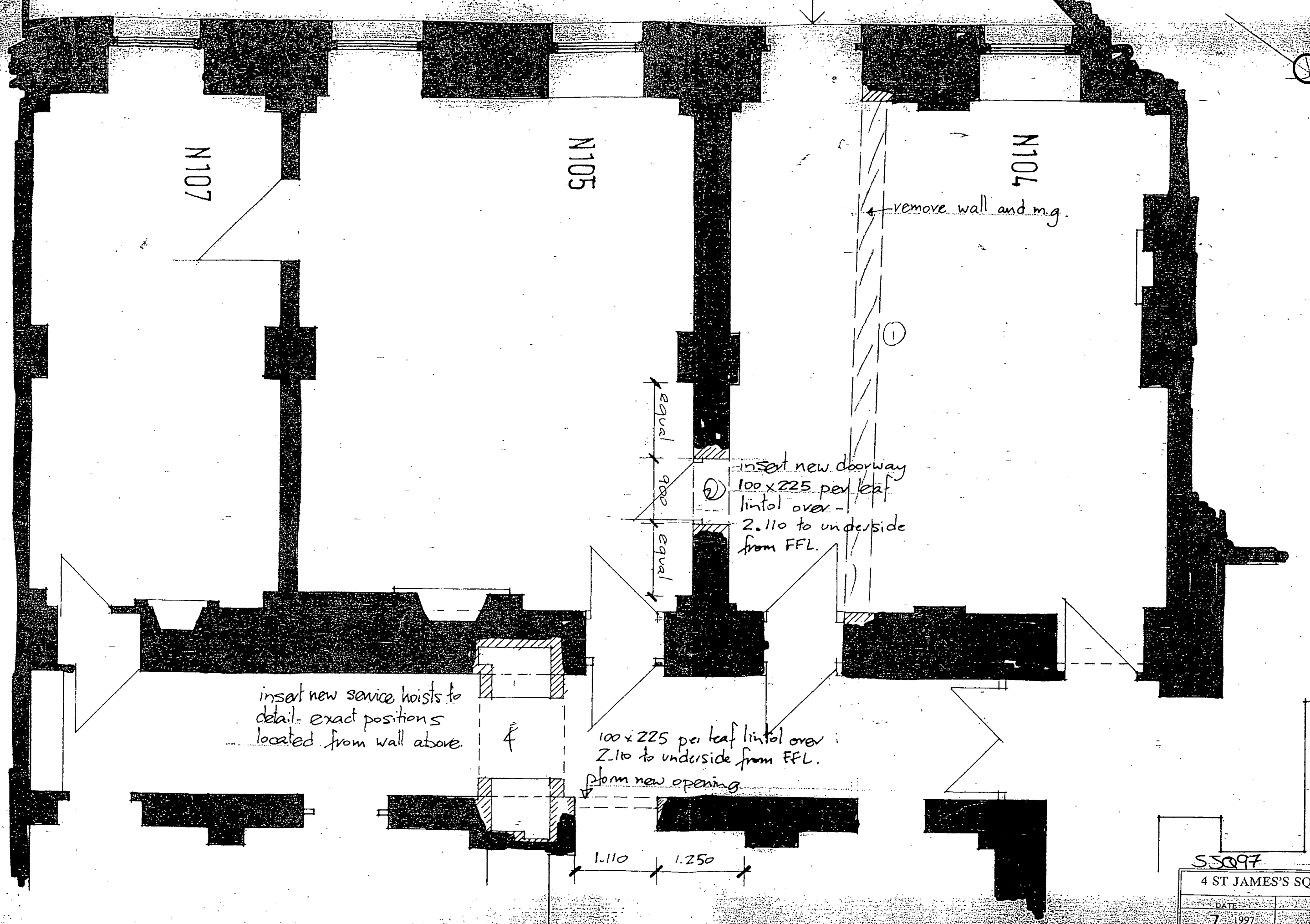
0 to 10 metres.





4 ST JAMES'S SQUARE	
DATE	SCALE
7 1997	1:50
LEVEL	DWG. NO.
1	817A

53297



N107

N105

N104

← remove wall and m.g.

①  
 insert new doorway  
 100 x 225 per leaf  
 lintol over -  
 2.110 to underside  
 from FFL.

insert new service hoists to  
 detail - exact positions  
 located from wall above.

100 x 225 per leaf lintol over  
 2.110 to underside from FFL.  
 Form new opening

1.110    1.250

55097

4 ST JAMES'S SQUARE	
DATE	SCALE
7 1997	1:50
LEVEL	DRG NO.
1	818 B

N108

⑤

85cm down

N109

1110

1110

1.250 approx

form new opening  
2.110 to v/s lintol  
100x225 lintols per  
leaf

25cm

N112

1.83m

56cm

offset  
5'  
depth  
46 down

55cm

service duct in floor - see detail

service duct in floor

③

form new opening  
follow line of duct  
over

⑥

form new  
opening  
2.110 to  
v/s lintol  
100x225  
per leaf  
15cm

remove window and insert  
new door

remove  
cupboard

N110

4 ST JAMES'S SQUARE	
DATE	SCALE
7. 1997	1:50
LEVEL	DWG NO
1	819.B

53097





Remove window retaining arch over and form door opening

15  
35  
170

100 x 225 per leaf lintols over at 2.110 to u/s

100 x 225 per leaf lintols over 2.300 to u/s

910  
100 x 225 per leaf lintols over at 2.110 FFL

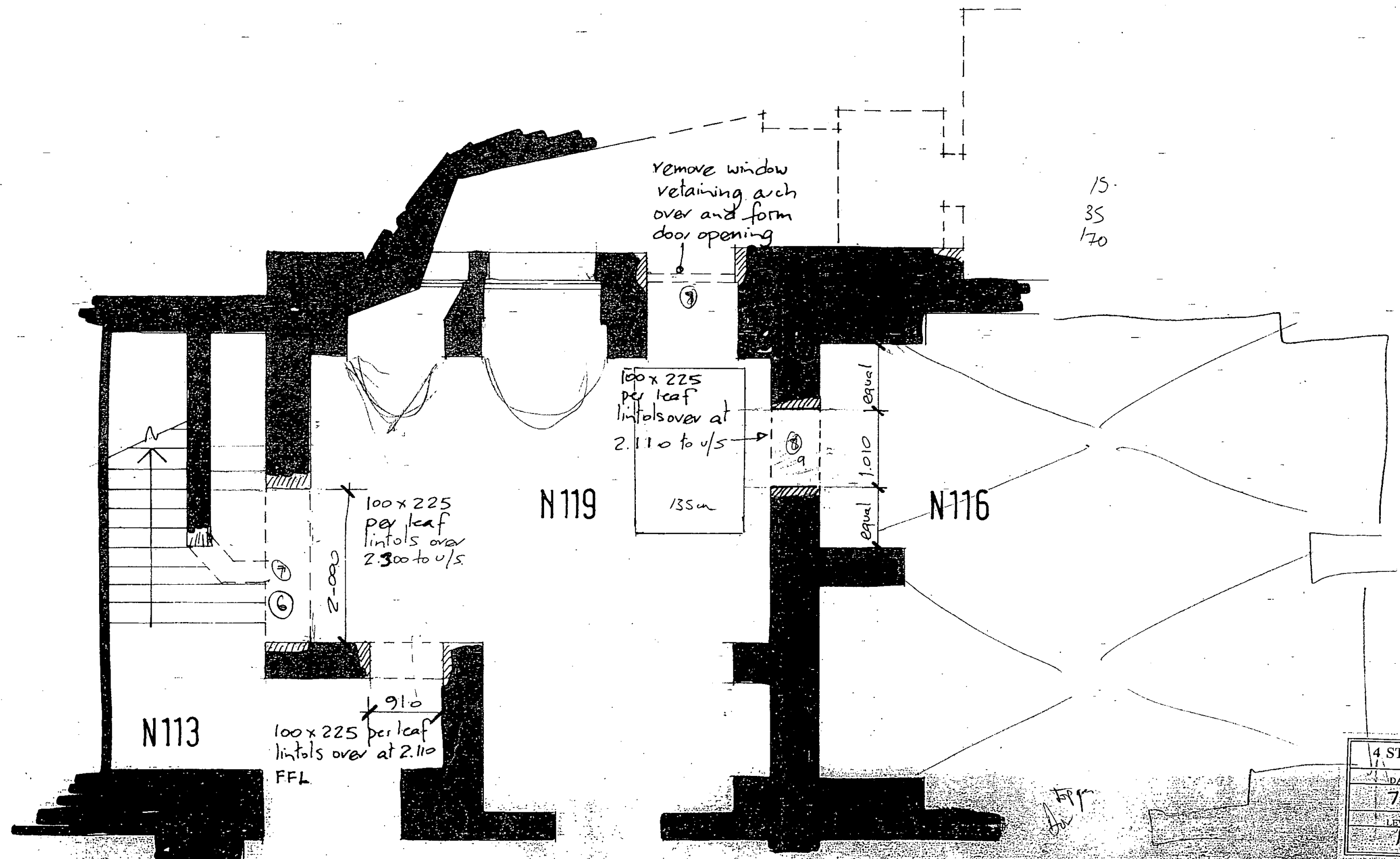
N119

N116

N113

4 ST JAMES'S SQUARE	
DATE	SCALE
7. 1997	1:50
LEVEL	DWG NO.
1	8208

83097



46  
48  
62

opening - existing

100x225  
per leaf  
lintols over  
-2.110 from  
FFL

form new openings  
insert lintols over  
2.110 to v/s.

1110

(13)

(B)

1110

remove  
window  
and  
form  
doorway

100x225 per leaf  
lintol over - arch  
to be formed under  
to run through  
following line of  
existing arch

existing

form new opening  
follow v/s of existing  
arch over

remove  
slab only  
as  
indicated

form new  
openings  
2.110 to v/s of  
openings  
100x225  
per leaf  
lintols over

178x102  
RSJ  
lintols  
with 102x51  
RSJ jambs  
& sill picture  
frame.

400x1-800

(N116)

(N117)

area hacked  
floor  
from  
40  
32  
back  
37  
46 from top of existing

100x225 per leaf  
lintols  
form new opening  
2.110 to v/s lintol.

outline of floor service duct

49  
cm

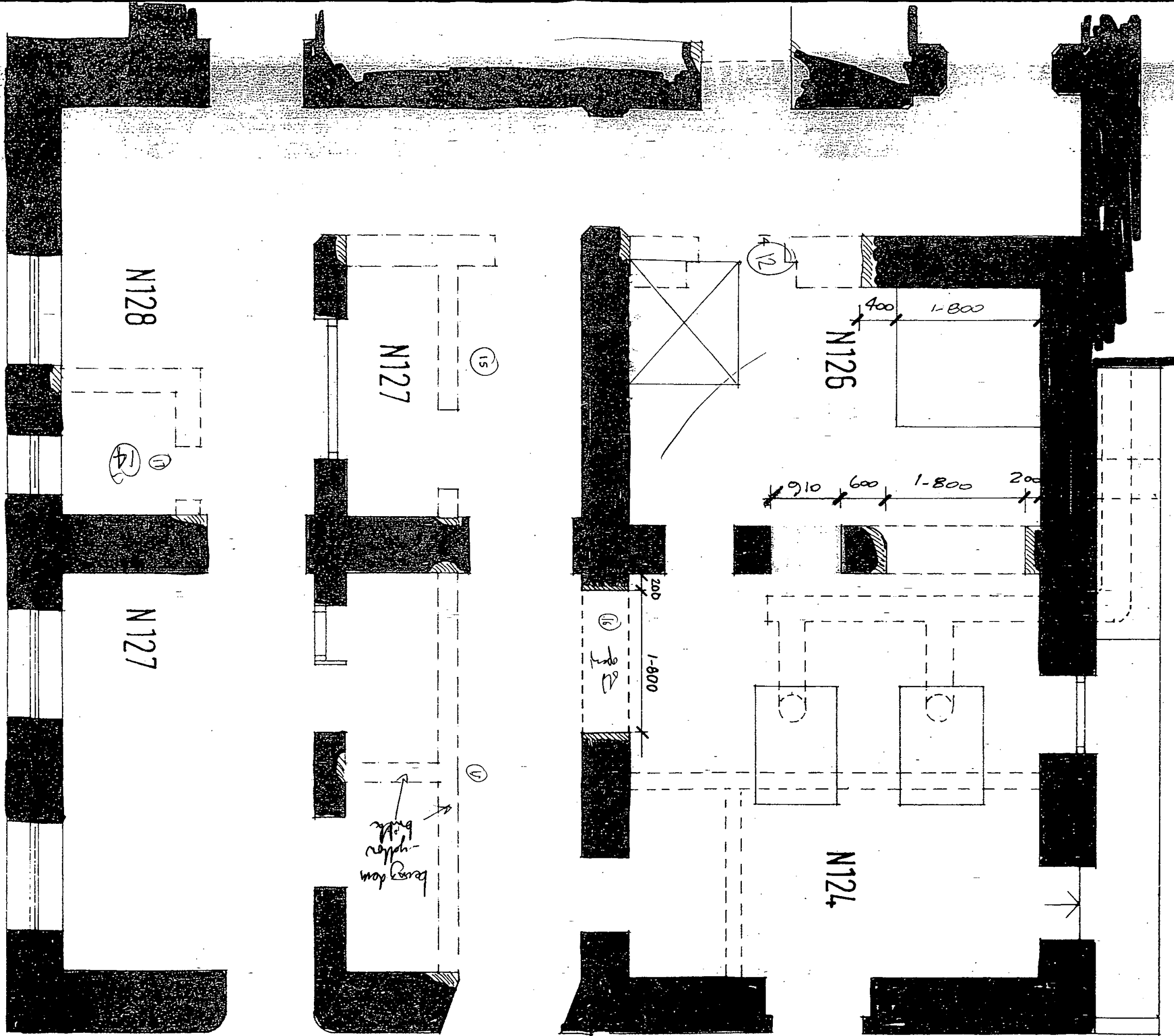
(9)

22  
31  
40  
48

38

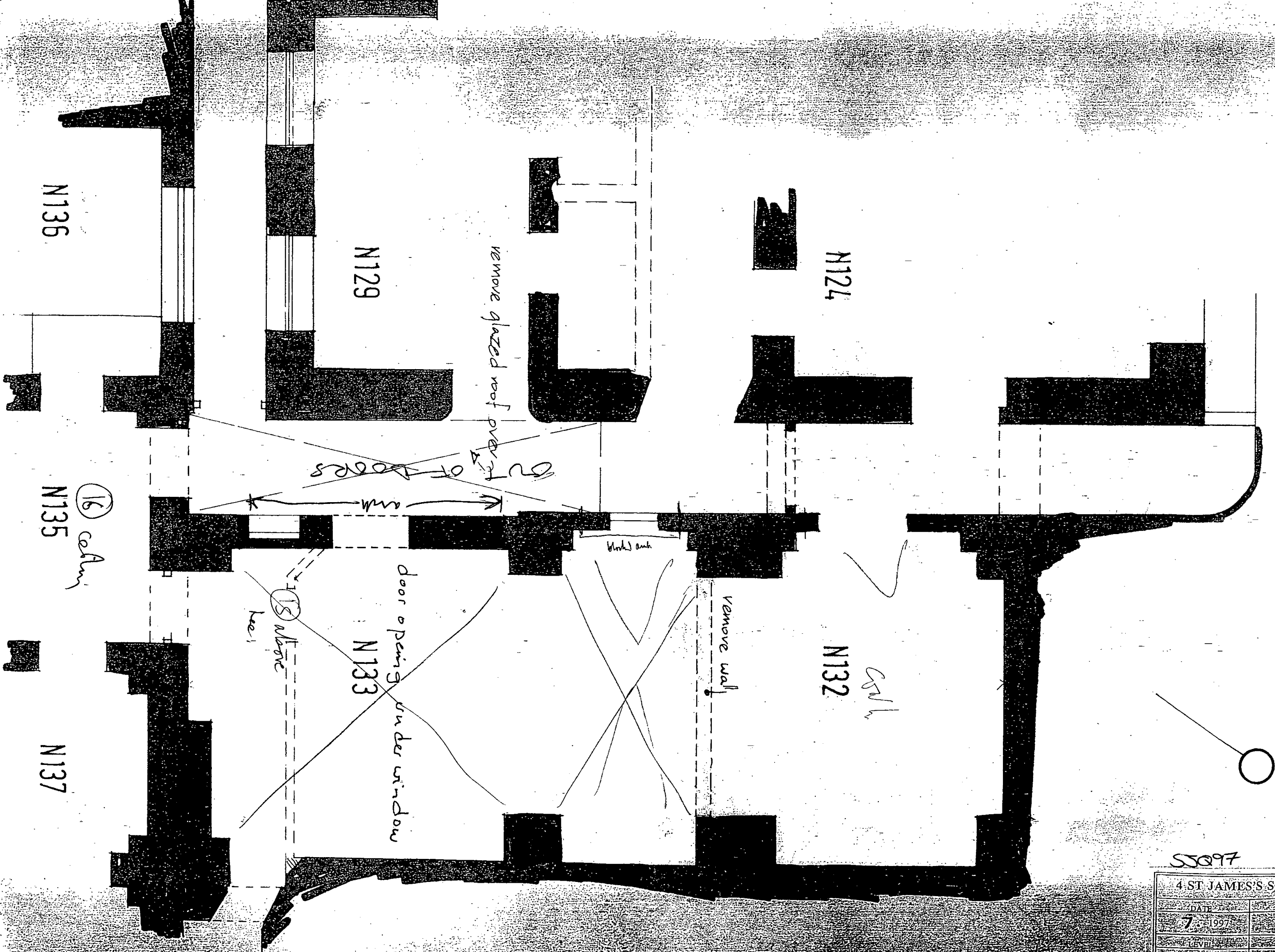
53097

4 ST JAMES'S SQUARE	
DATE	SCALE
7-1997	1:50
FLOOR	DWG. NO.
1	B21B



SJ097

4 ST JAMES'S SQUARE	
DATE	SCALE
7. 1997	1:50
FLOOR LEVEL	DWGING
1	822B



SS097

4 ST JAMES'S SQUARE	
DATE	SCALE
7.1997	1:50
LEVEL	DWGNO
1	823A



N136

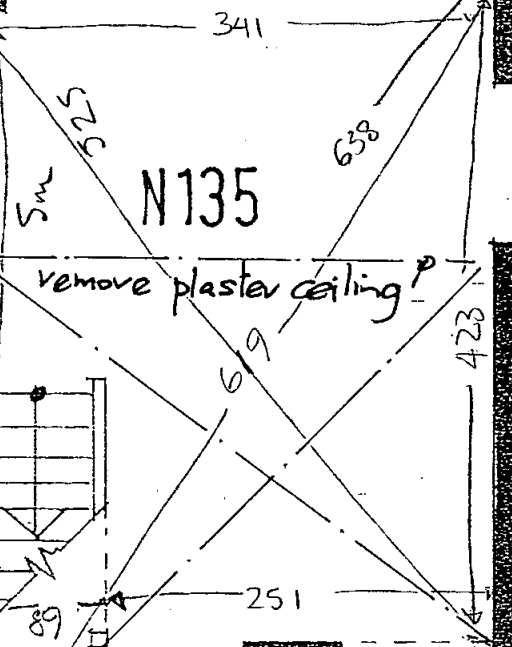
N135

N137

N140

N138

N139



remove to v/s of window cill over

remove wall

remove wall

cut back to a height of 1.800 above existing floor

retain oven + cupboard

retain retain

retain sink

225

110

retain over

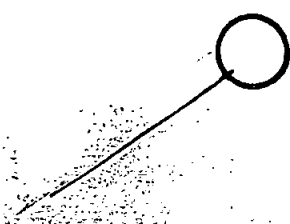
retain

carefully remove oven for re-installing

55097

4 ST JAMES'S SQUARE

DATE	SCALE
7 1997	1:50
LEVEL	DWG NO
1	B24A



2

NB  
column + girder

demolish existing lift tower  
and associated structure

remove  
upfront  
of low

form new  
opening

24

25

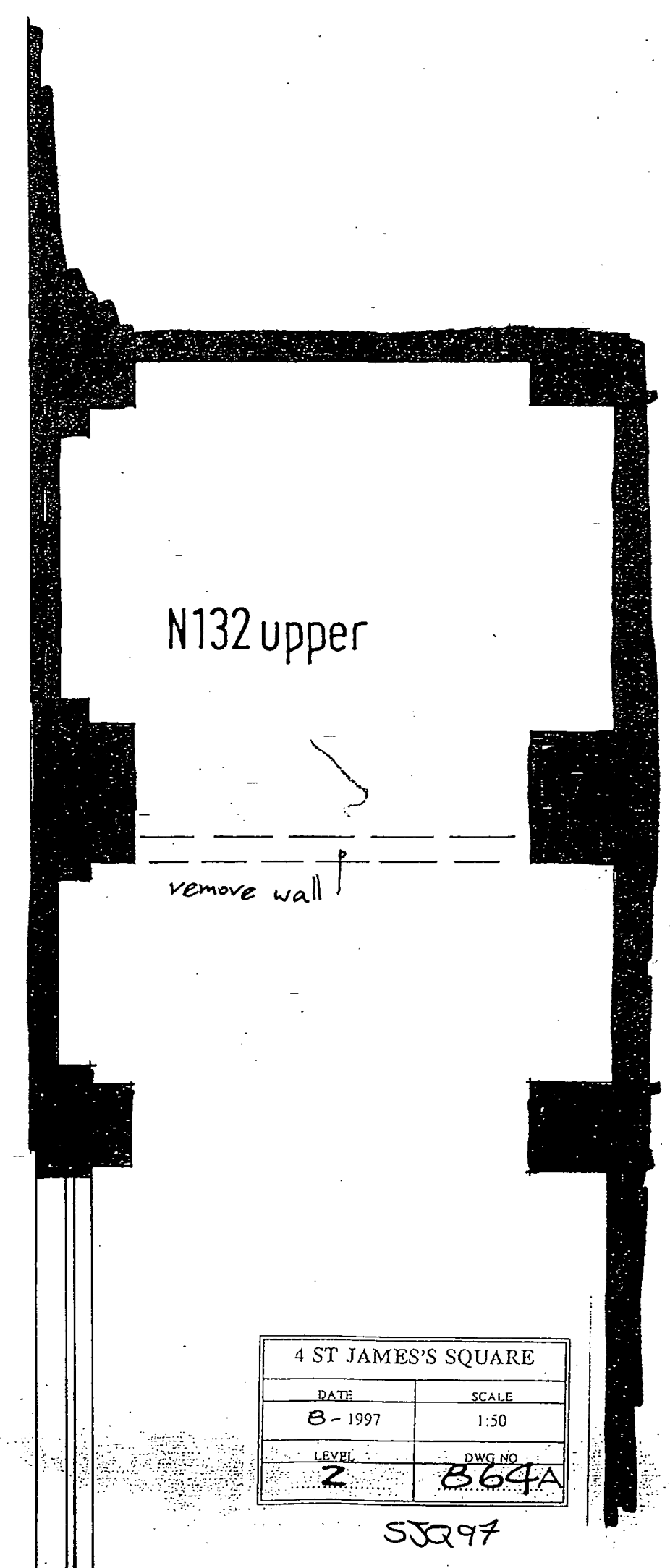
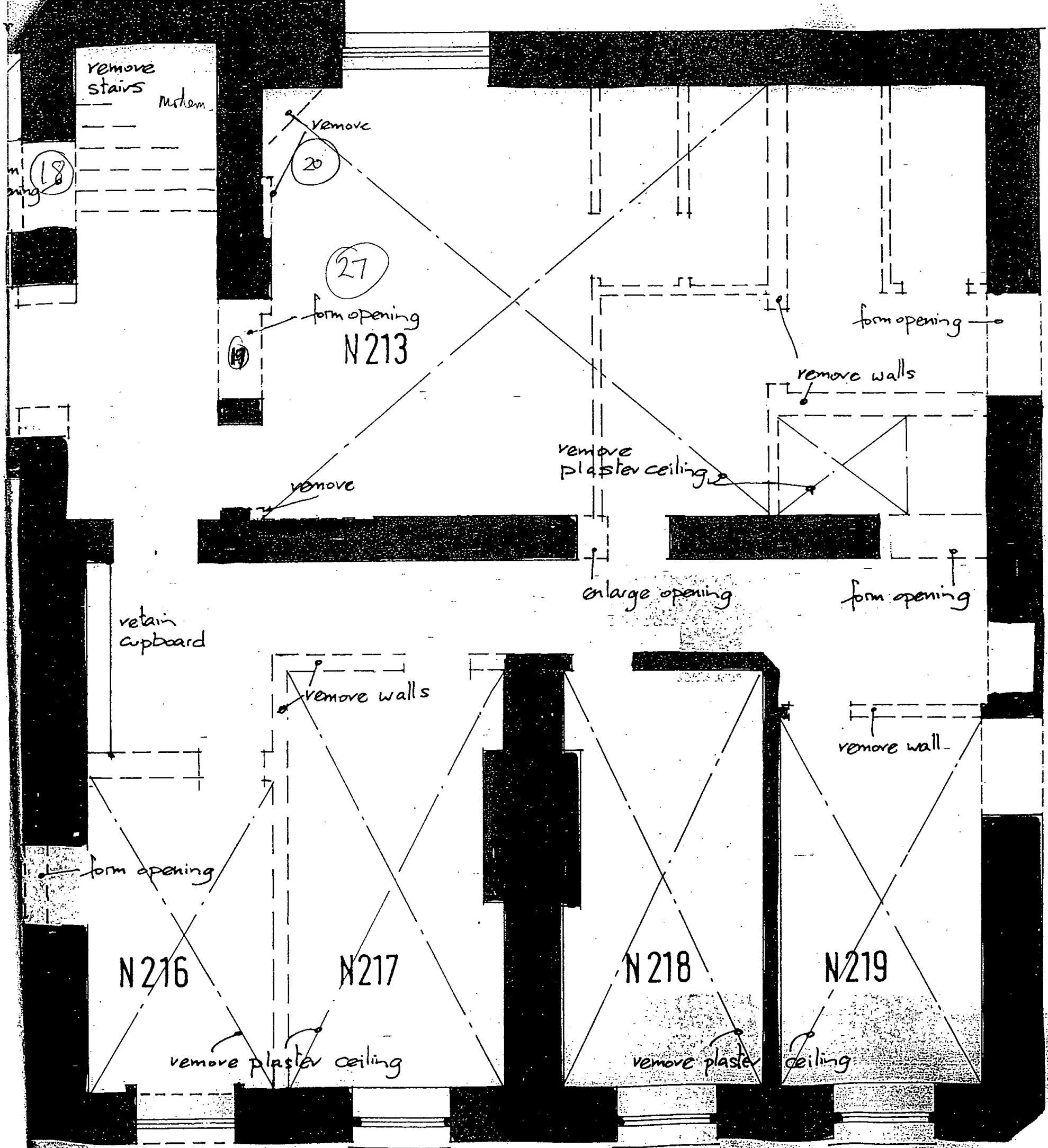
N209

enlarge existing opening

N207

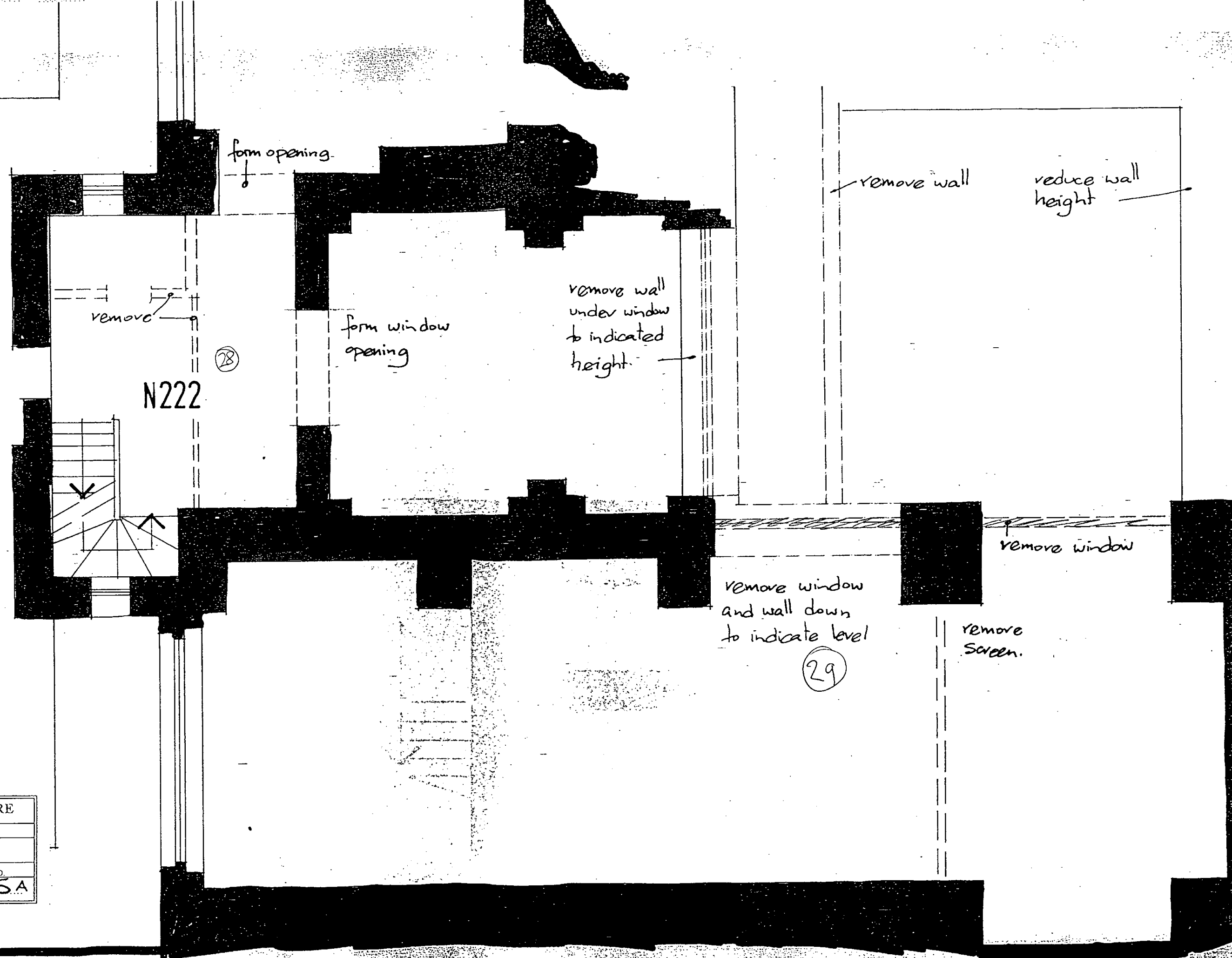
4 ST JAMES'S SQUARE	
DATE	SCALE
8 - 1997	1:50
LEVEL	DWG NO
2	B63A

SJQ97



4 ST JAMES'S SQUARE	
DATE	SCALE
B-1997	1:50
LEVEL	DWG NO
2	B64A

53297



form opening

remove

N222

28

form window opening

remove wall under window to indicated height

remove wall

reduce wall height

remove window

remove window and wall down to indicate level

29

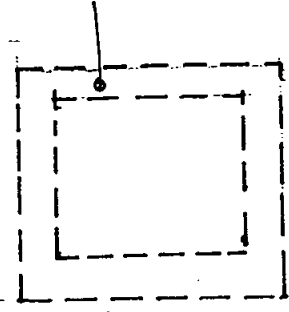
remove screen

4 ST JAMES'S SQUARE	
DATE	SCALE
8-1997	1:50
LEVEL	DWG NO.
2	865A



3

demolish lift shaft



form opening

30

N302

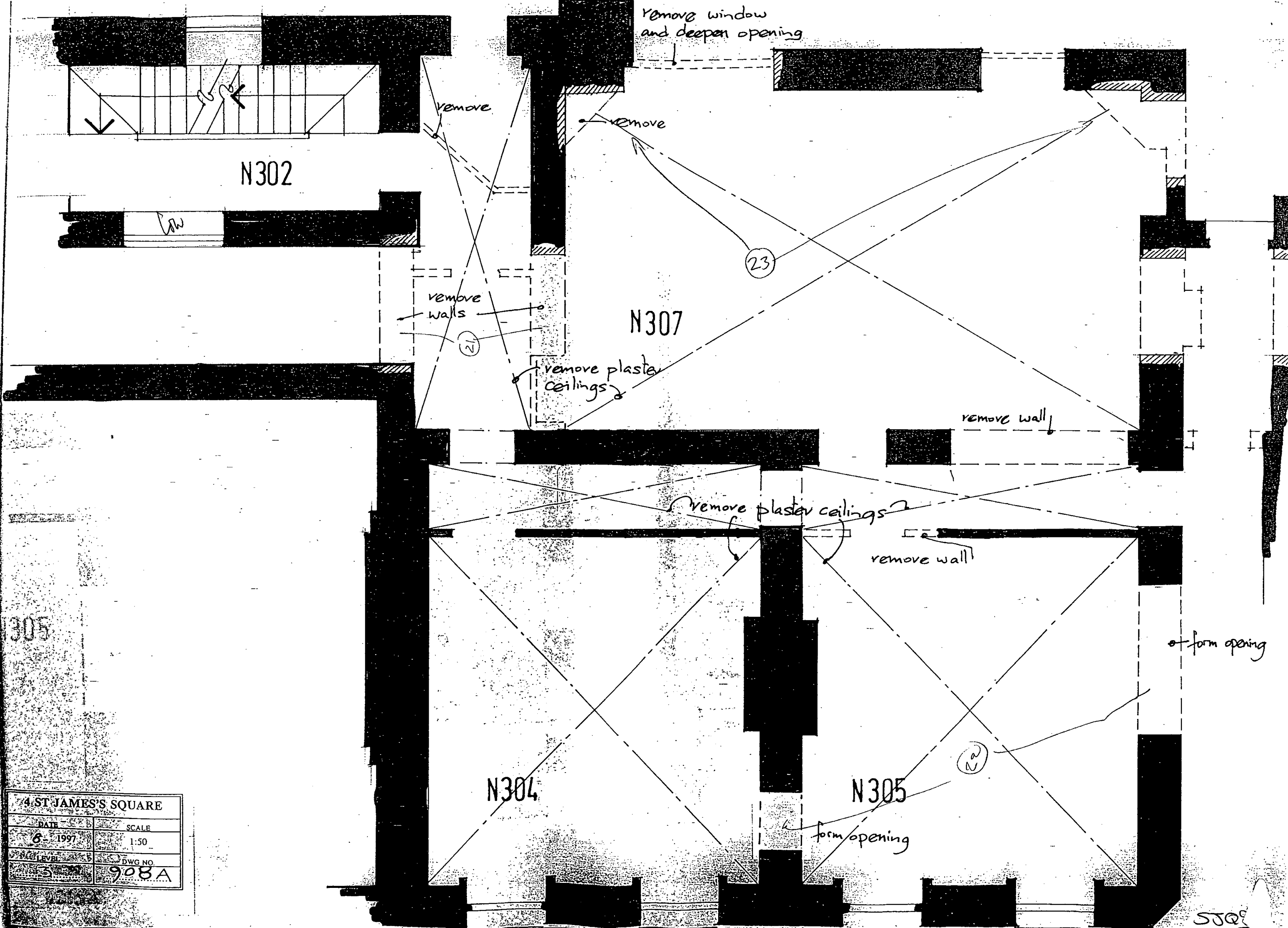
form opening

void

void (upper N207)

4 ST JAMES'S SQUARE	
DATE	SCALE
1997	1:50
LEVEL	DWG NO.
3	907A

SSQ97



N302

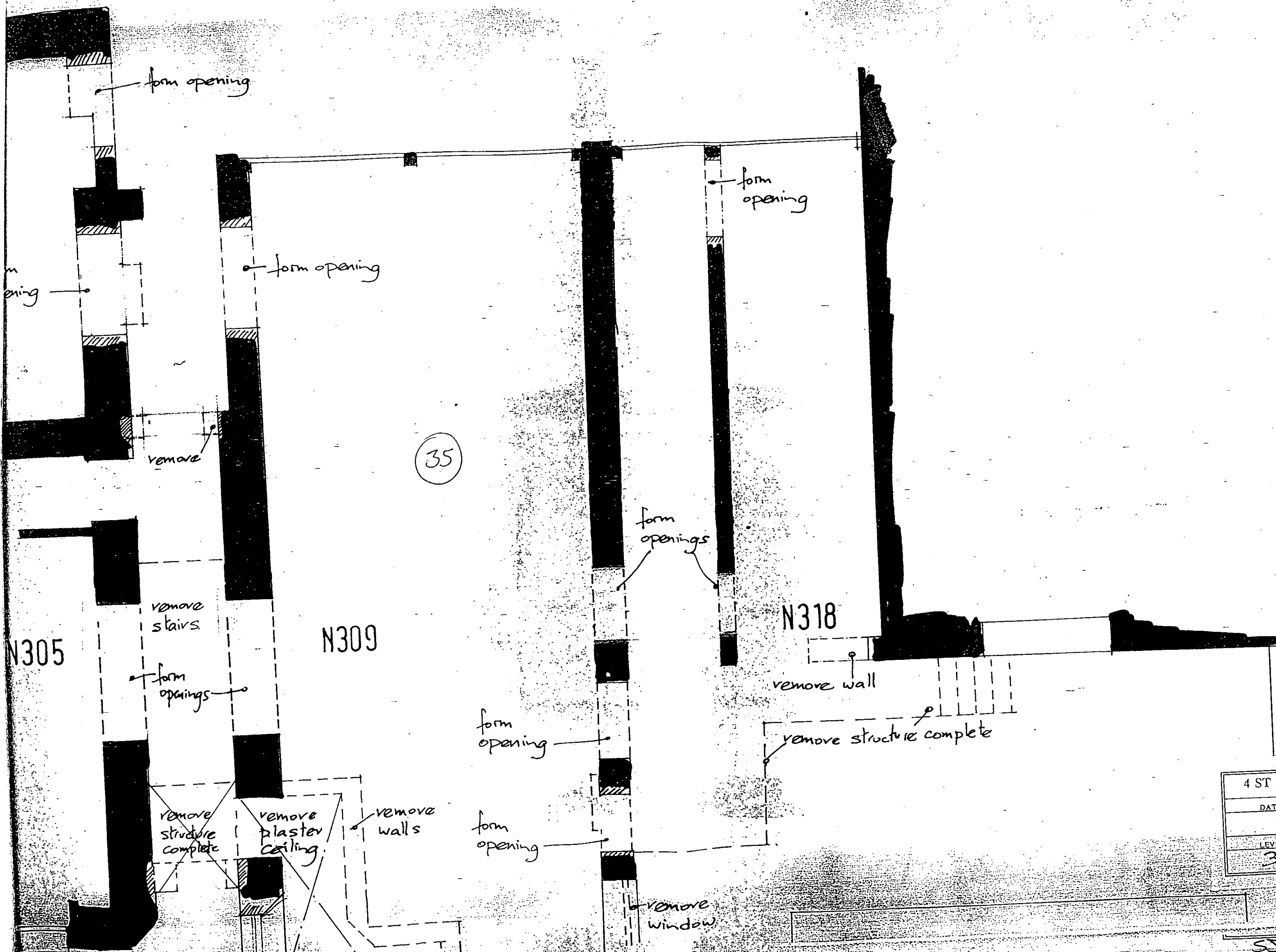
N307

N304

N305

4 ST JAMES'S SQUARE	
DATE	SCALE
6-1997	1:50
FLOOR LEVEL	DWG NO.
5	908A

5000



N305

N309

N318

35

form opening

opening

form opening

form opening

remove

remove stairs

form openings

form openings

remove wall

form opening

remove structure complete

remove structure complete

remove plaster ceiling

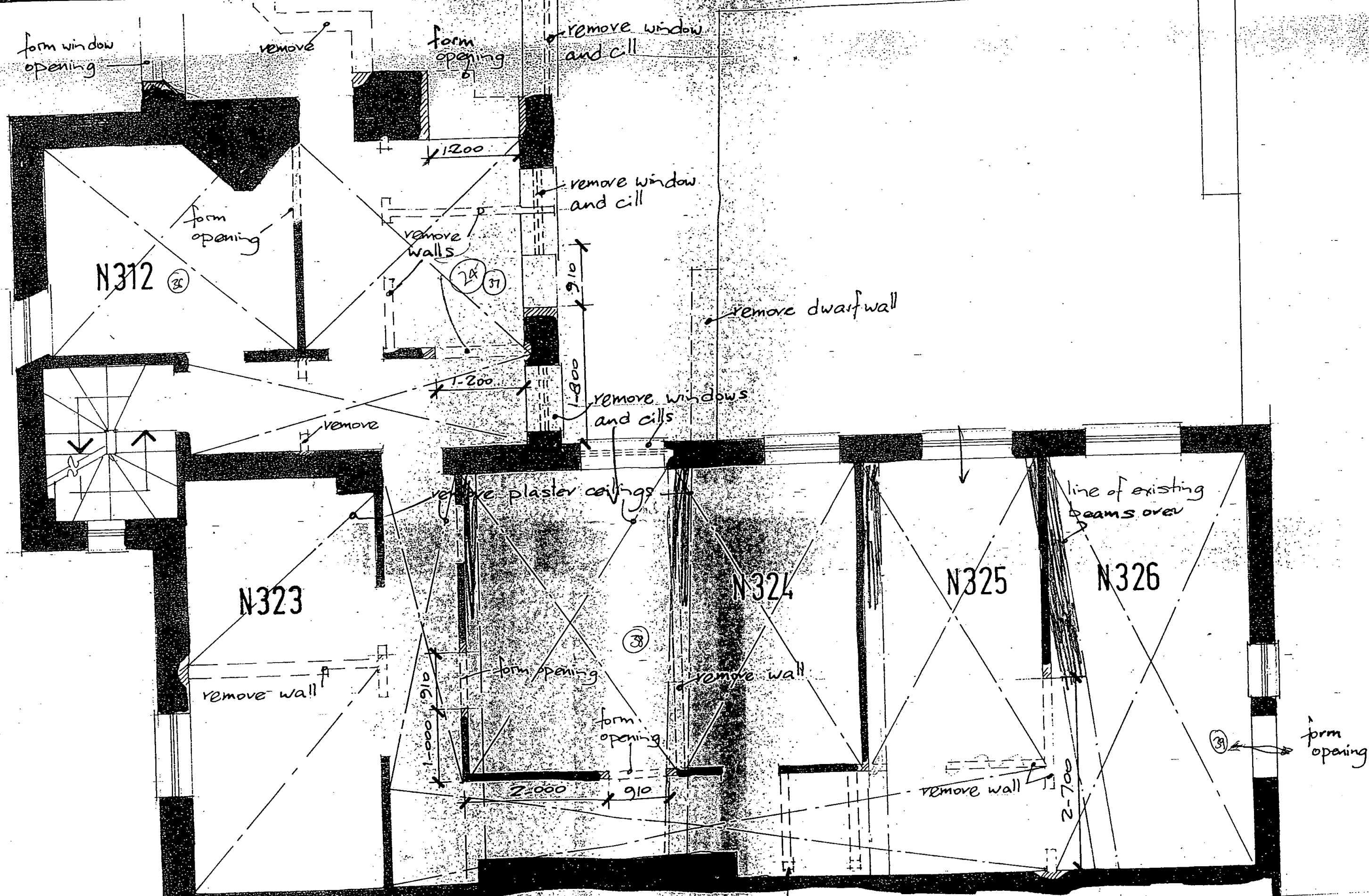
remove walls

form opening

remove window

4 ST JAMES'S SQUARE	
DATE	SCALE
1997	1:50
LEVEL	DWG NO.
3	909A

SJ097



remove steel structure supporting safe over - first remove safe

4 ST JAMES'S SQUARE	
DATE	SCALE
8. 1997	1:50
LEVEL	DWG NO.
3	910 A

55097



4

NOT SEEN  
WITH EM

remove structure

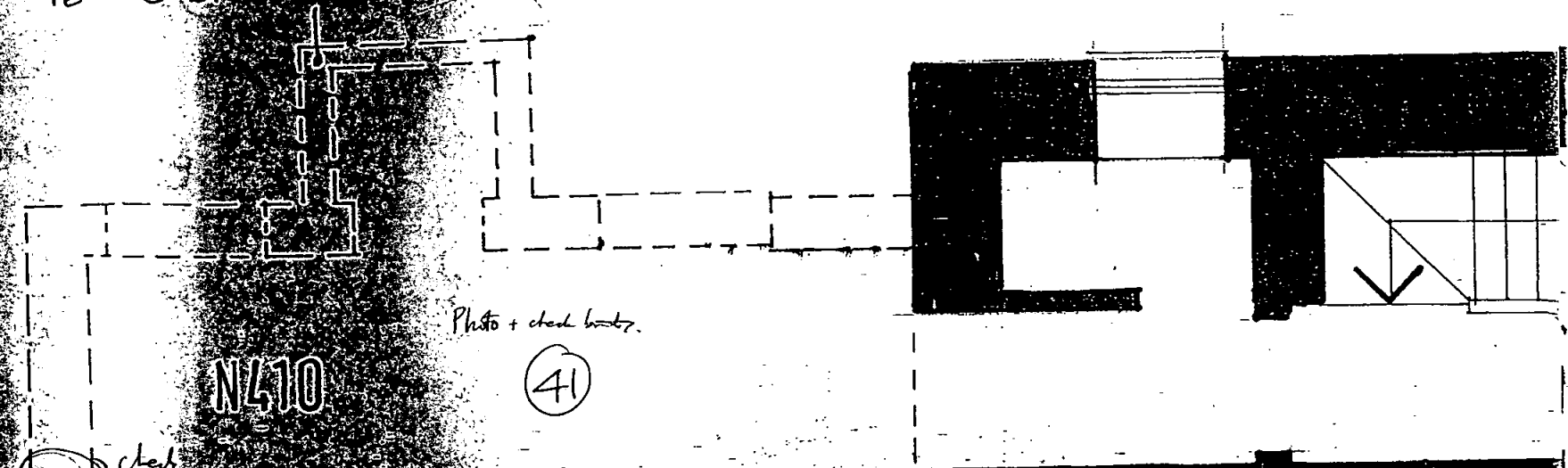


Photo + check books

N410

41

check

N406

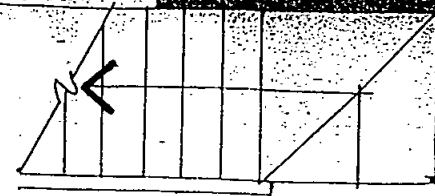
N407  
GREAT STAIR

N409

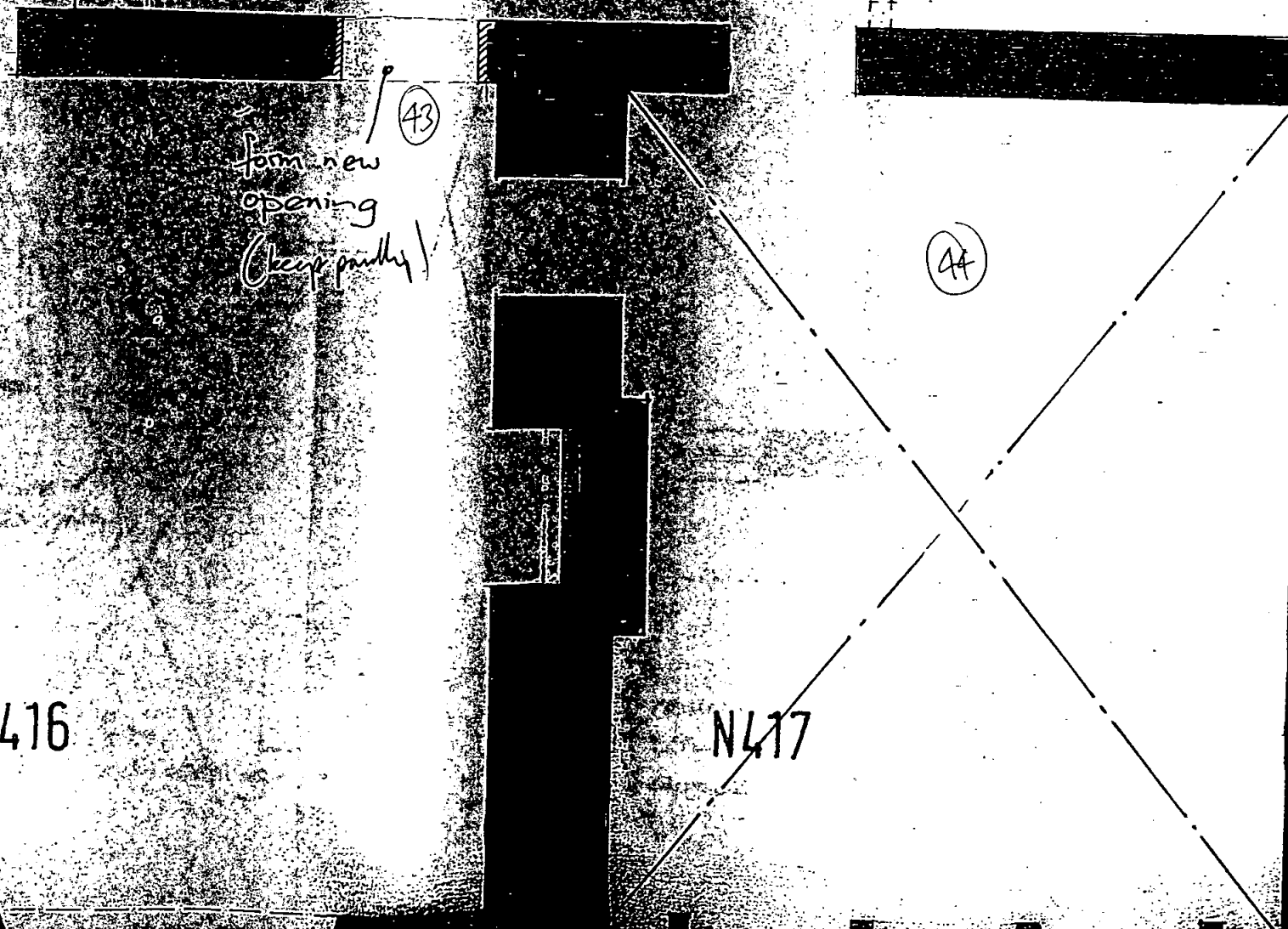

53097

4 ST JAMES'S SQUARE

DATE	SCALE
8. 1997	1:50
LEVEL	DWG NO.
4	958A



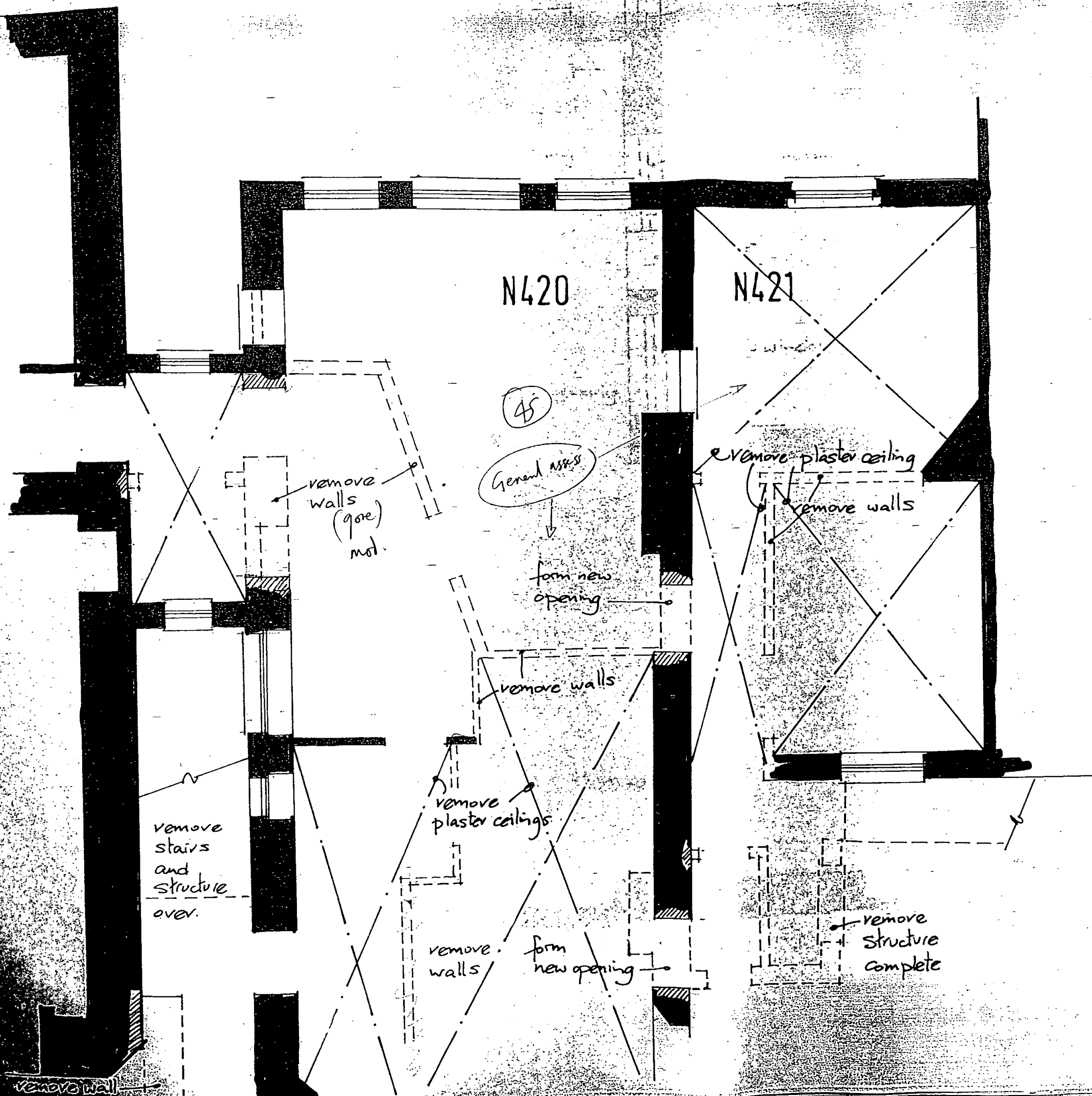
N412



N416

53097

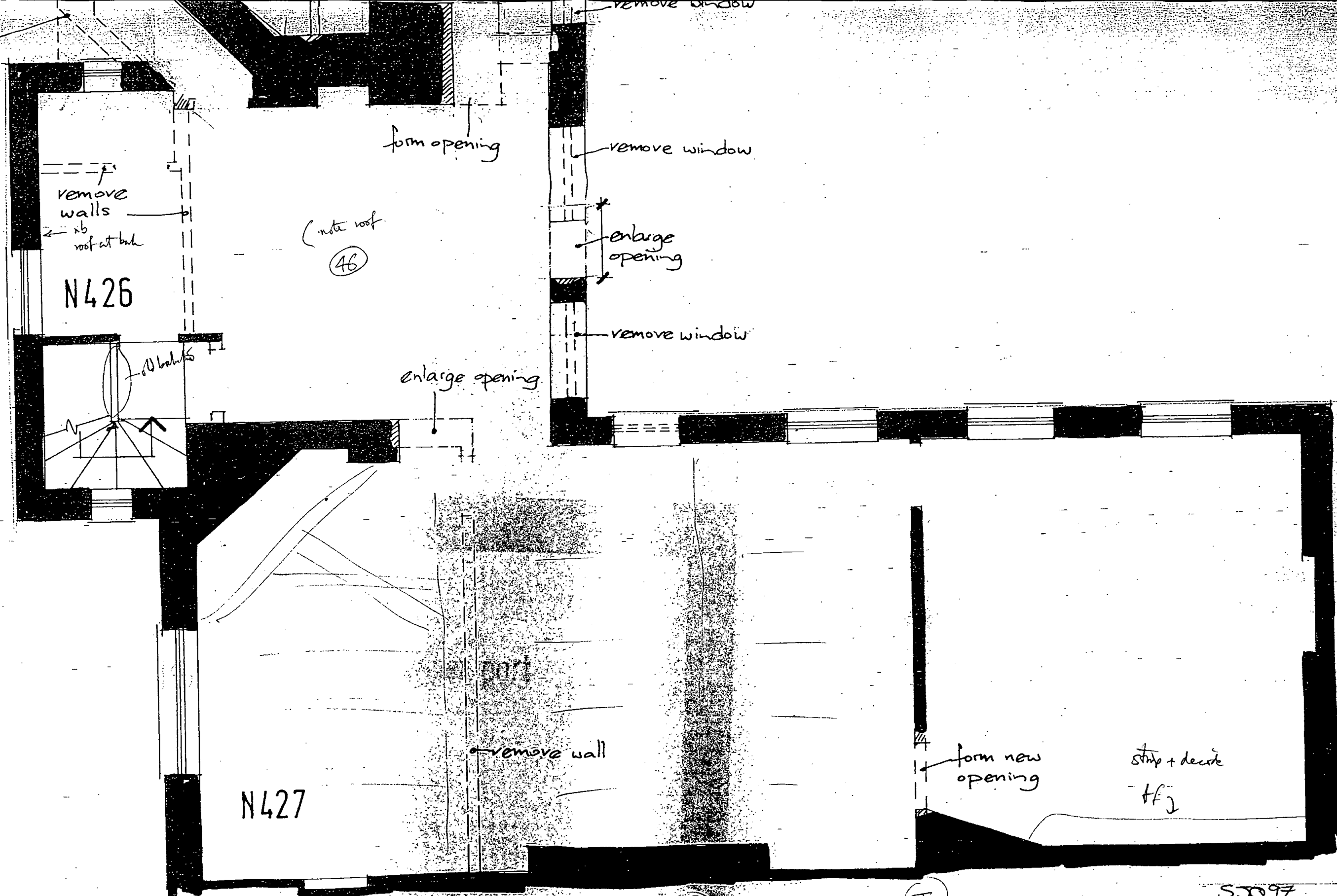
4 ST JAMES'S SQUARE	
DATE	SCALE
8-1997	1:50
LEVEL	DWG NO.
4	959A



4 ST JAMES'S SQUARE	
DATE	SCALE
B - 1997	1:50
LEVEL	DWG NO.
4	960A

SJQ97

move  
structure  
complete



SJ097

4 ST JAMES'S SQUARE

DATE	SCALE
B - 1997	1:50
LEVEL	DWG NO
4	961



\$

NOT SEEN  
WITH EN

remove structure

[flat roof]

50

enlarge  
existing  
opening

form new  
opening

N407 upper part

N409 upper part

53097

4 ST JAMES'S SQUARE	
DATE	SCALE
8-1997	1:50
LEVEL	DWG. NO.
5	1006A

N 503

form new openings

N414 upper part

(S1)

(P.P.H.S)

remove walls

form new window opening

form new window opening.

N416 upper part

N417 upper part

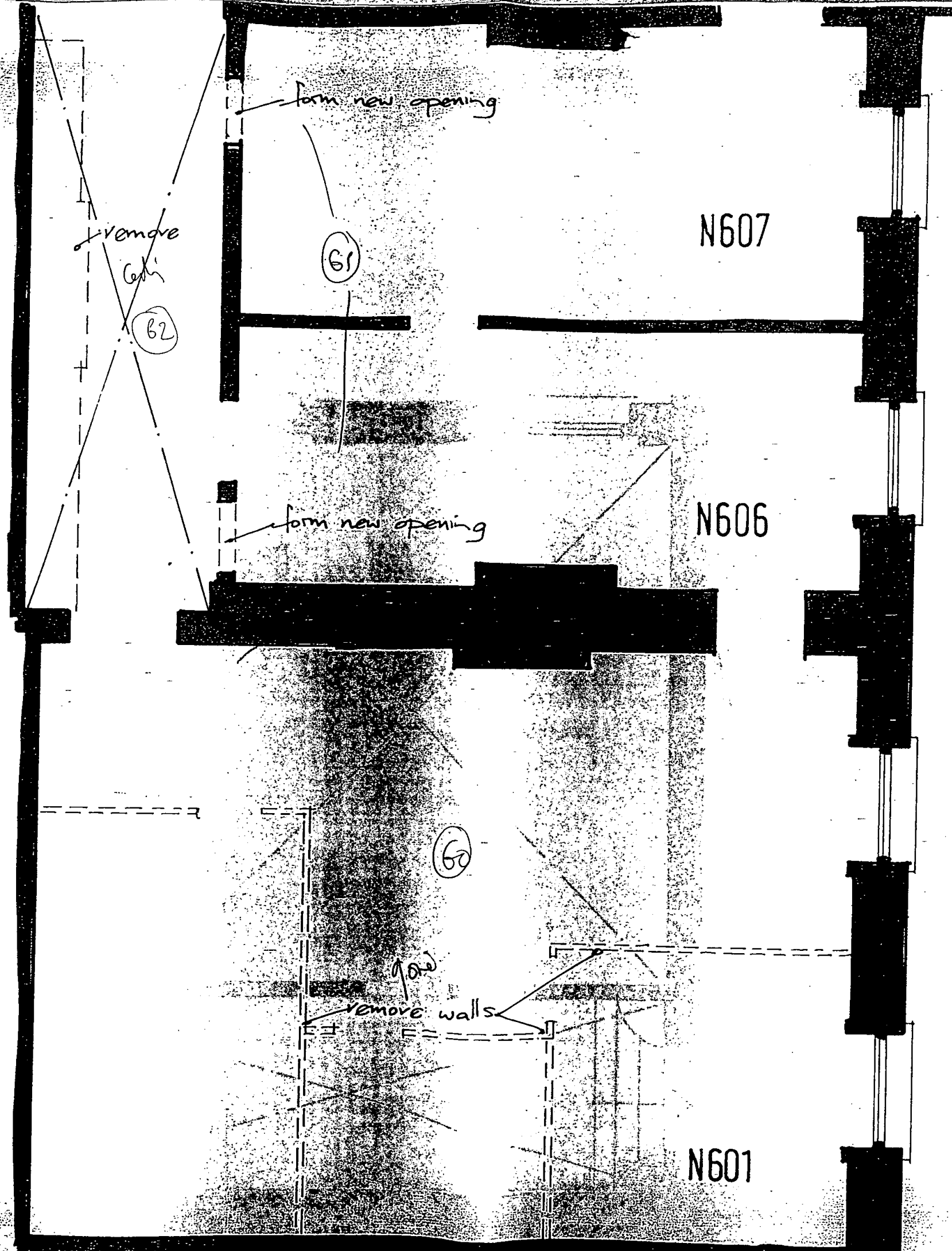
53097

4 ST JAMES'S SQUARE

DATE	SCALE
8-1997	1:50
LEVEL	DWG NO
5	11007A

6

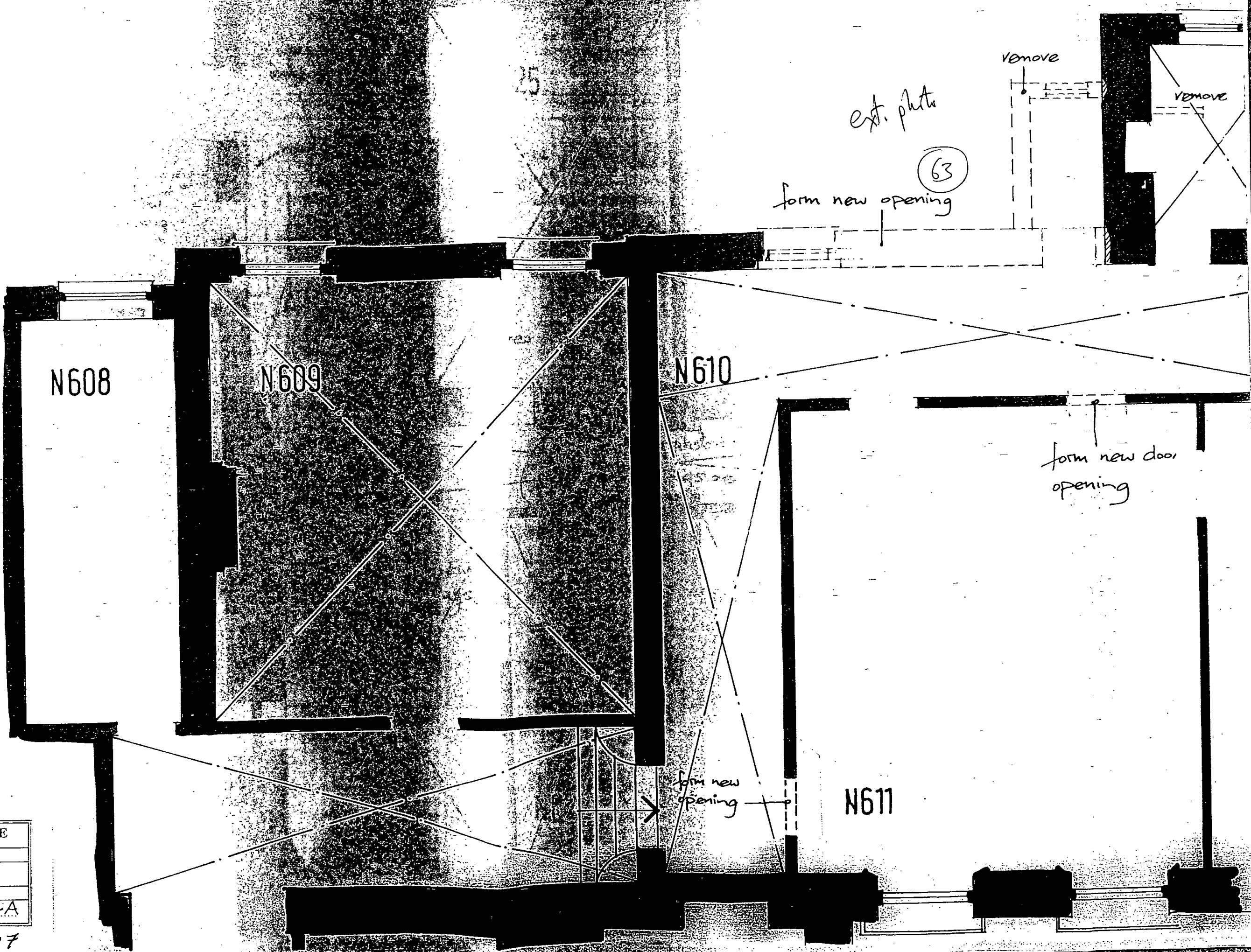
NOT SHOWN  
+ 1/2"



53097

4 ST JAMES'S SQUARE

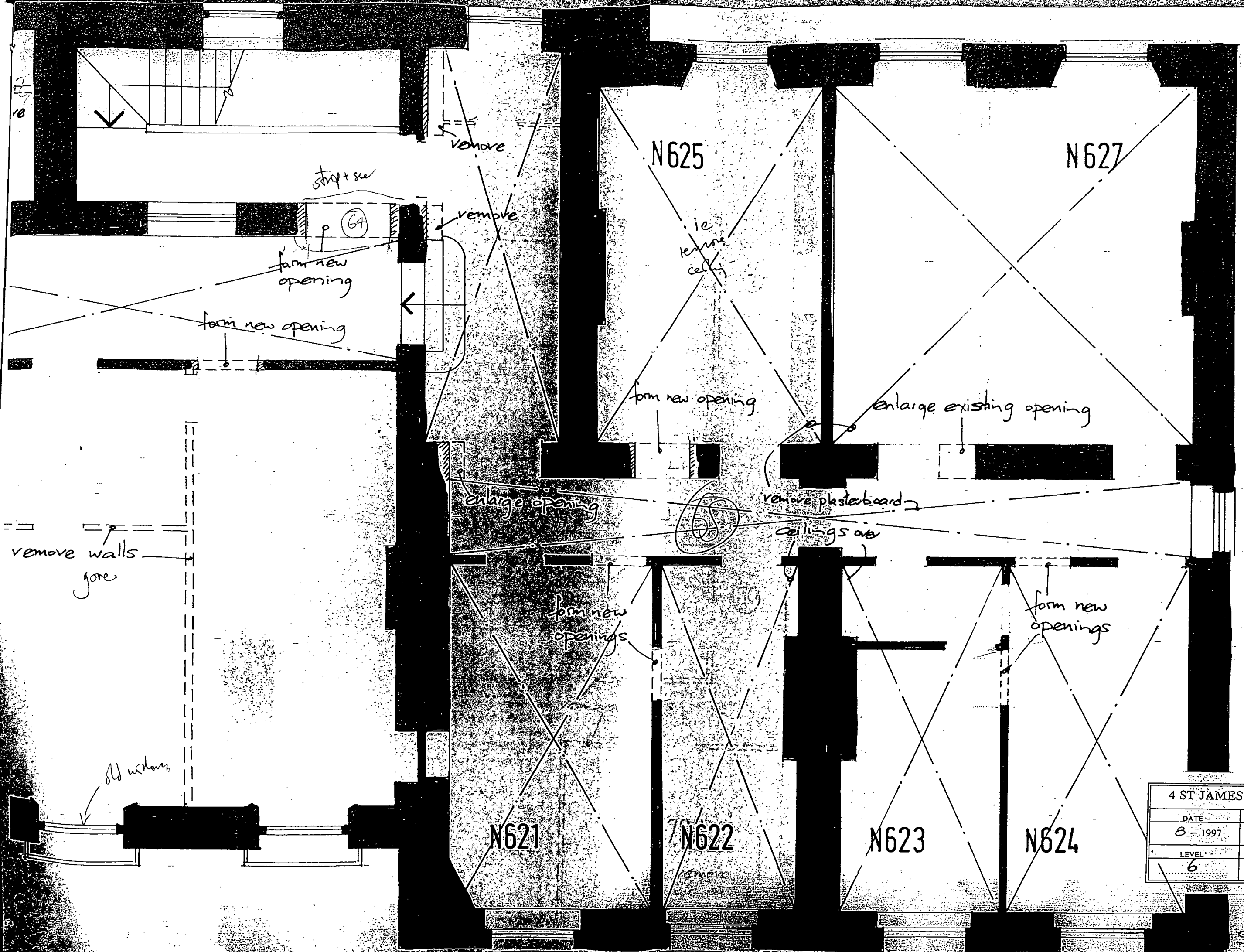
DATE	SCALE
8 - 1997	1:50
LEVEL	DWG NO.
6	1053A



ST. JAMES'S SQUARE	
DATE 01/1997	SCALE 1:50
LEVEL 6	DWG NO. 1.054.A

SJQ97



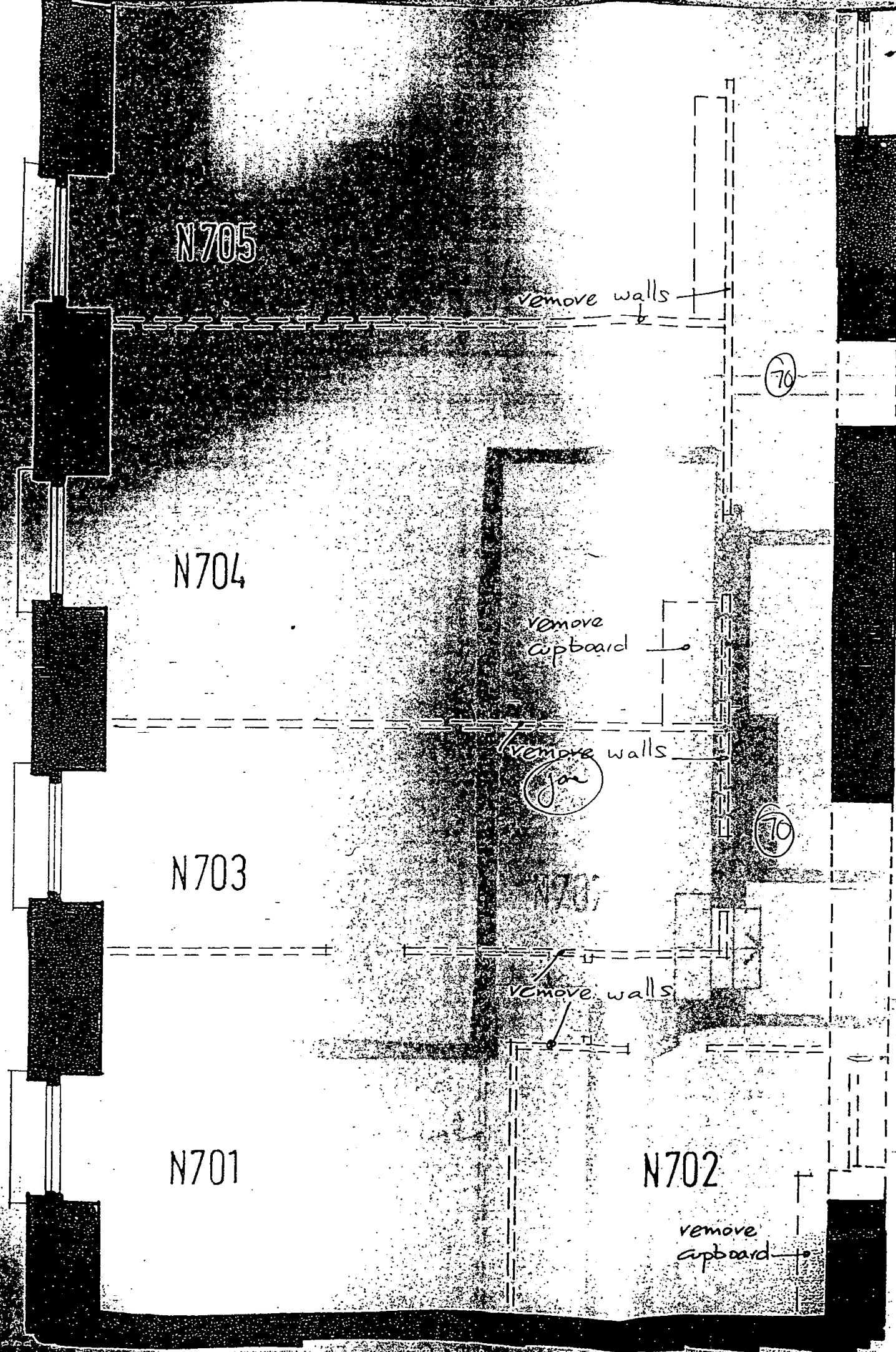


4 ST JAMES'S SQUARE	
DATE	SCALE
8-1997	1:50
LEVEL	DWG NO.
6	1055

55097

7

NST 866  
+ 61



remove window

remove walls

form new door opening

remove cupboard

remove walls

form new door opening

strip + see

remove walls


remove window and enlarge opening

remove cupboard


4 ST JAMES'S SQUARE	
DATE	SCALE
8 - 1997	1:50
LEVEL	DWG NO
7	1104A

5097

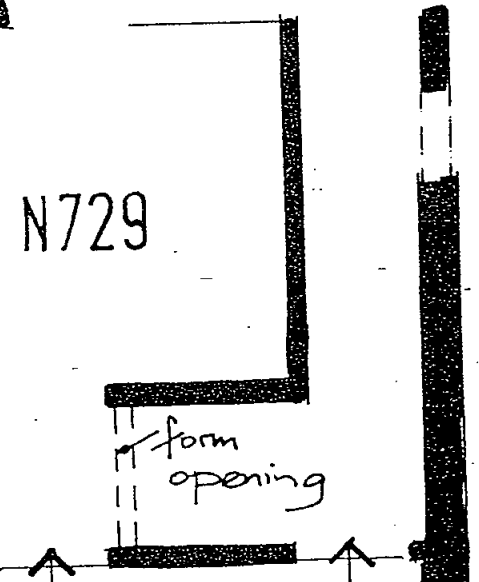
N714



N707



N709



N729

form opening

form opening


form new opening

(7)

Remove wall

4 ST JAMES'S SQUARE	
DATE	SCALE
8 - 1997	1:50
LEVEL	DWG NO
7	1105A

SJR97



remove wall

remove wall

72

N714

N713

4 ST JAMES'S SQUARE	
DATE	SCALE
8 - 1997	1:50
LEVEL	DWG NO
7	110.6A

SSQ97



Cement block ceiling height

5x10

8x11

Pb drain pipe  
Ceiling & floor  
joists separate  
in this ship.

7x8

Later addition attached  
to floor boards.

6x5

Upper floor  
joist  
Lower joist

Bottom  
ceiling joists  
resting on.

Beam cut out for  
it

4x6  
(floor)

facing for  
beam

Crosses under  
beam

METAL GIRDER

Add in 4cm deep

X10 for ceiling  
attachment

Add in 2.5

floor  
ceiling  
X11

midway  
X10

Add on .2.5

STAIRS

addition  
for ceiling  
attached to  
floor joist.

wooden  
parallel  
flooring

Modern  
piecing  
down  
floor.

550 97

DRAWING 1

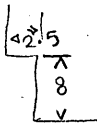
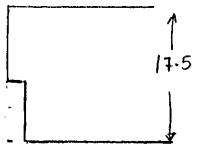
31/10/97 4/11/97

KSW 1:20

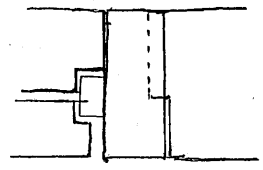
(19) £135

NORTH

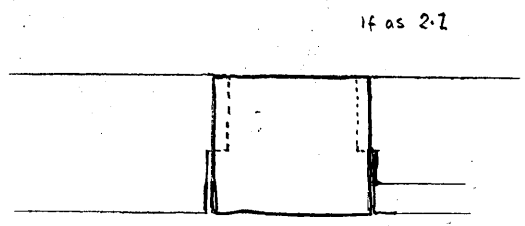
2.1



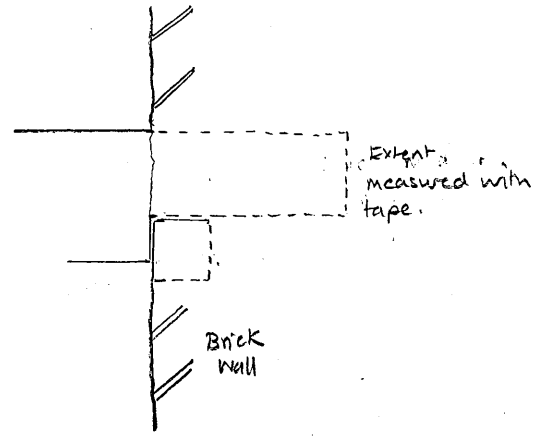
2.2



2.3

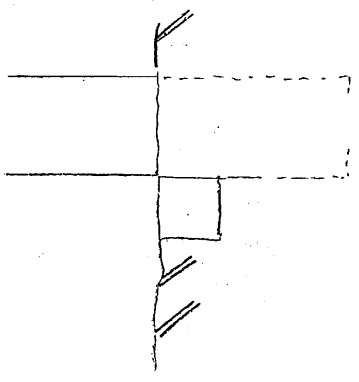


2.4

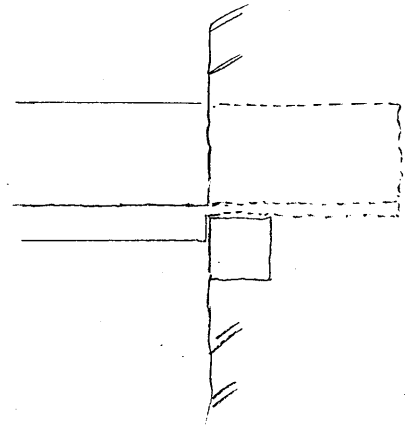


Alternatives to 2.4

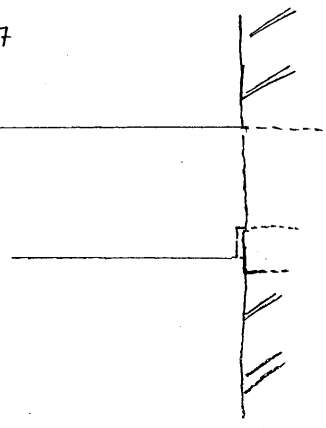
2.5



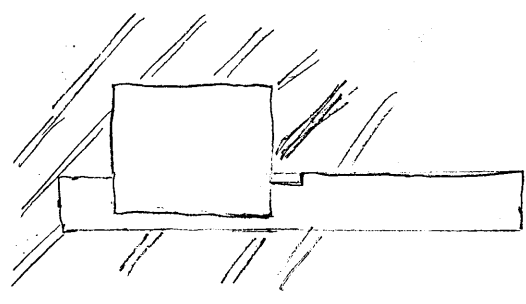
2.6



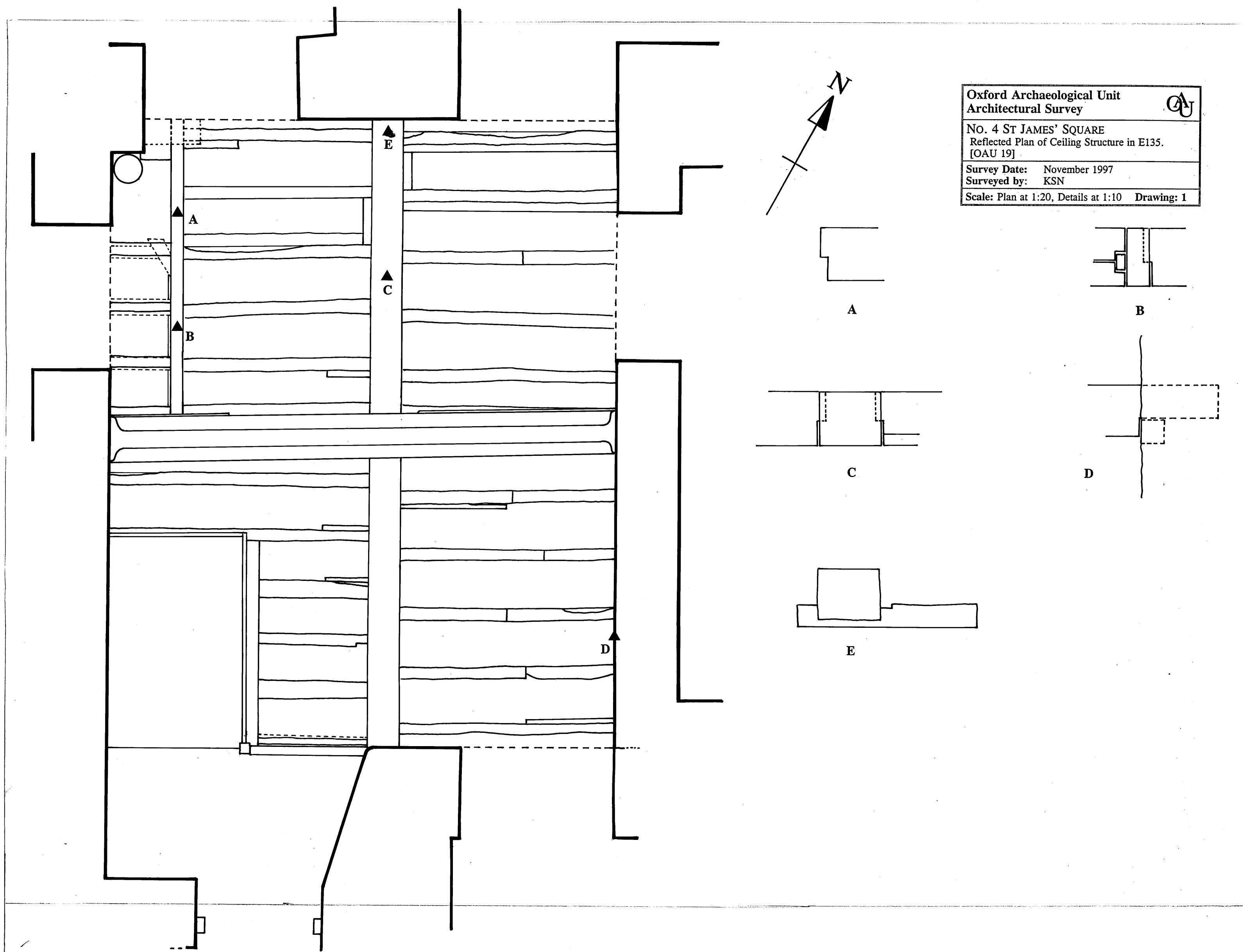
2.7



2.8



# SJQ 97 DRAWING 10/A 1:10



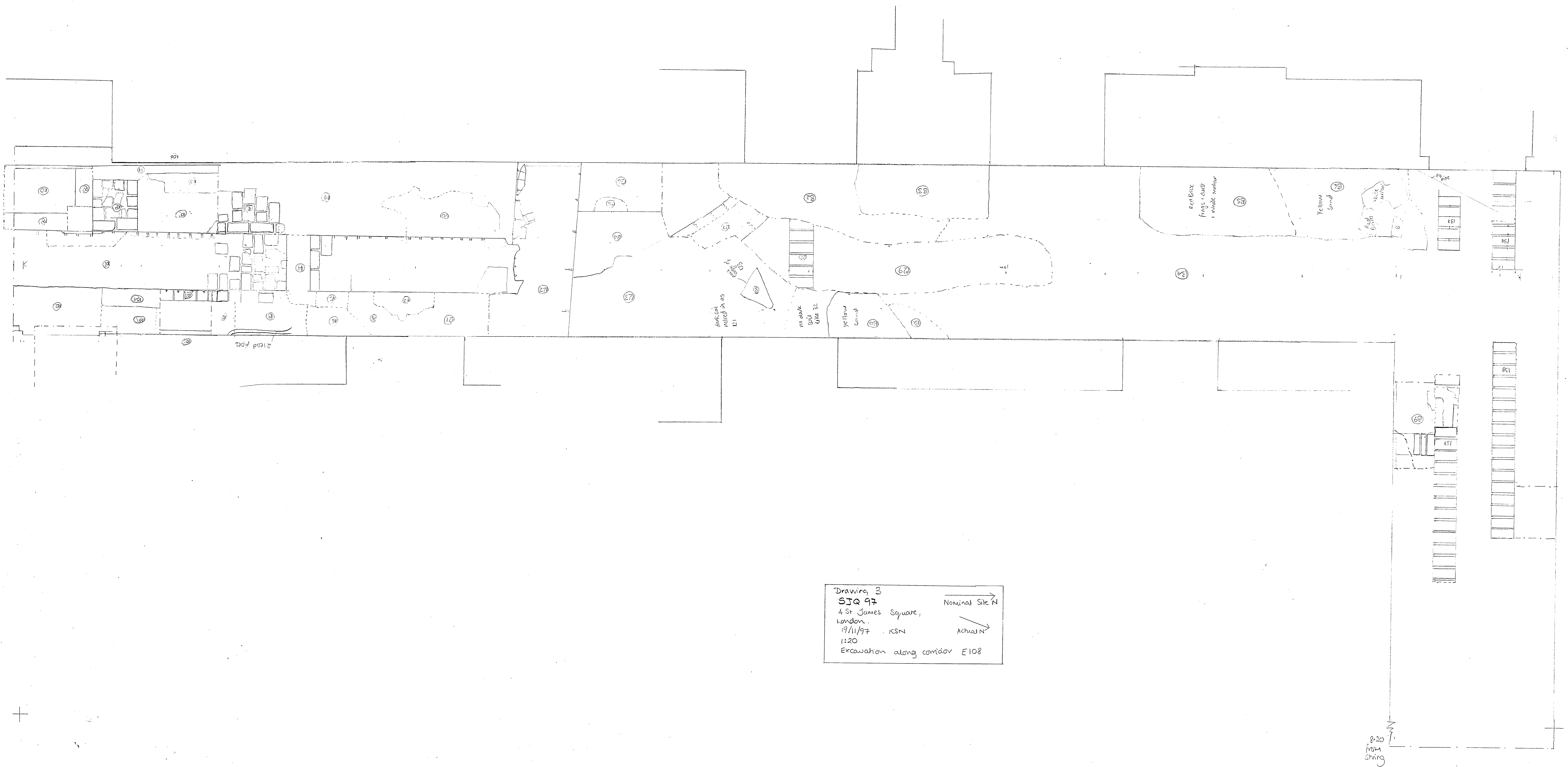
Oxford Archaeological Unit  
Architectural Survey

NO. 4 ST JAMES' SQUARE  
Reflected Plan of Ceiling Structure in E135.  
[OAU 19]

Survey Date: November 1997  
Surveyed by: KSN

Scale: Plan at 1:20, Details at 1:10 Drawing: 1

SJQ 97 DRAWING 03 1:20



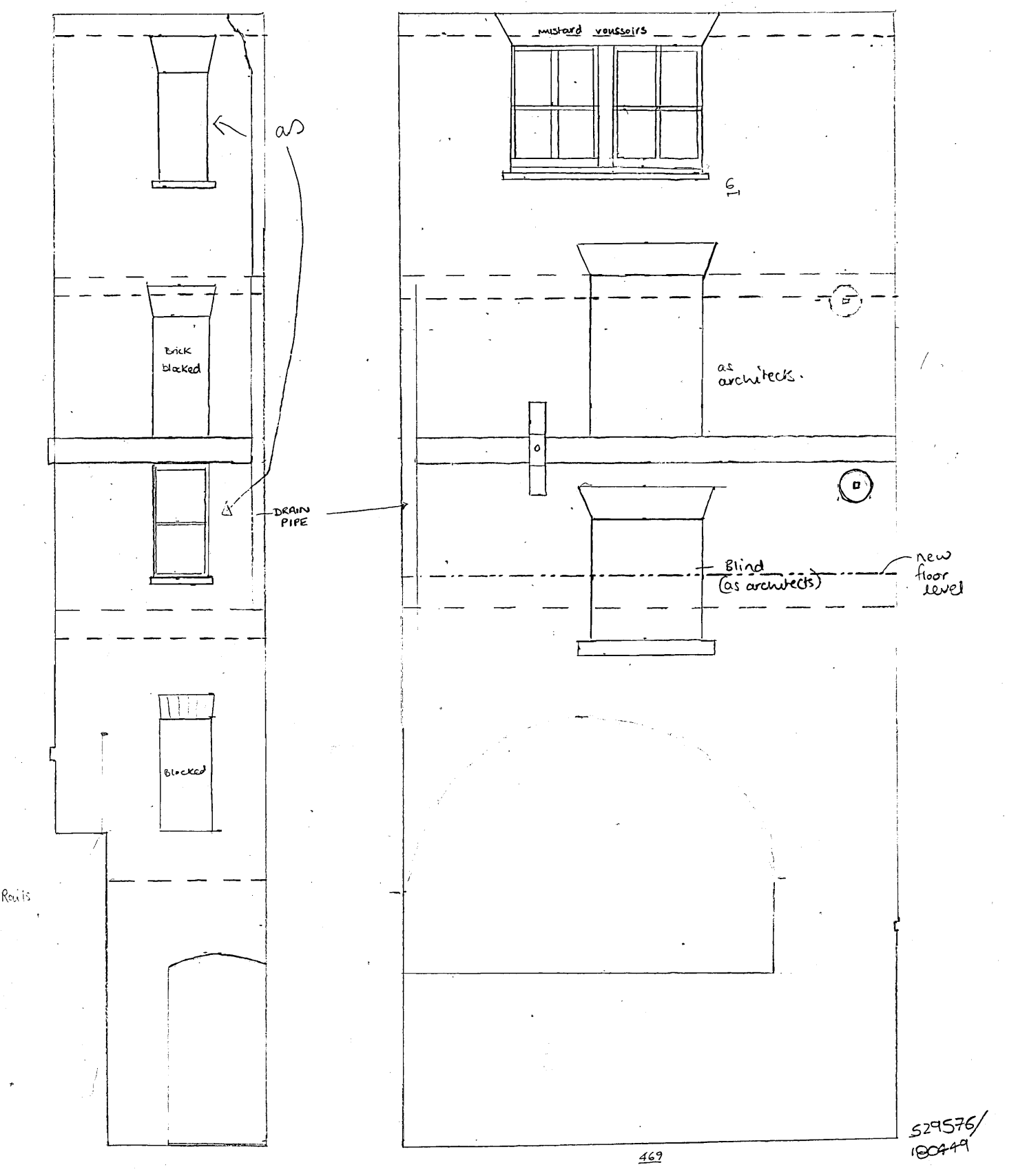

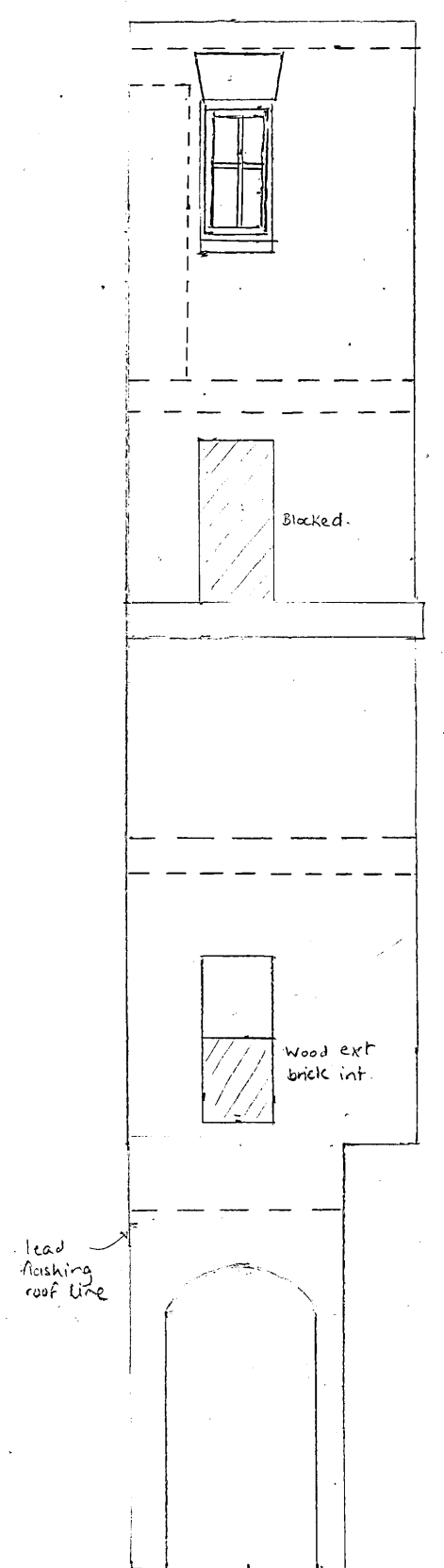
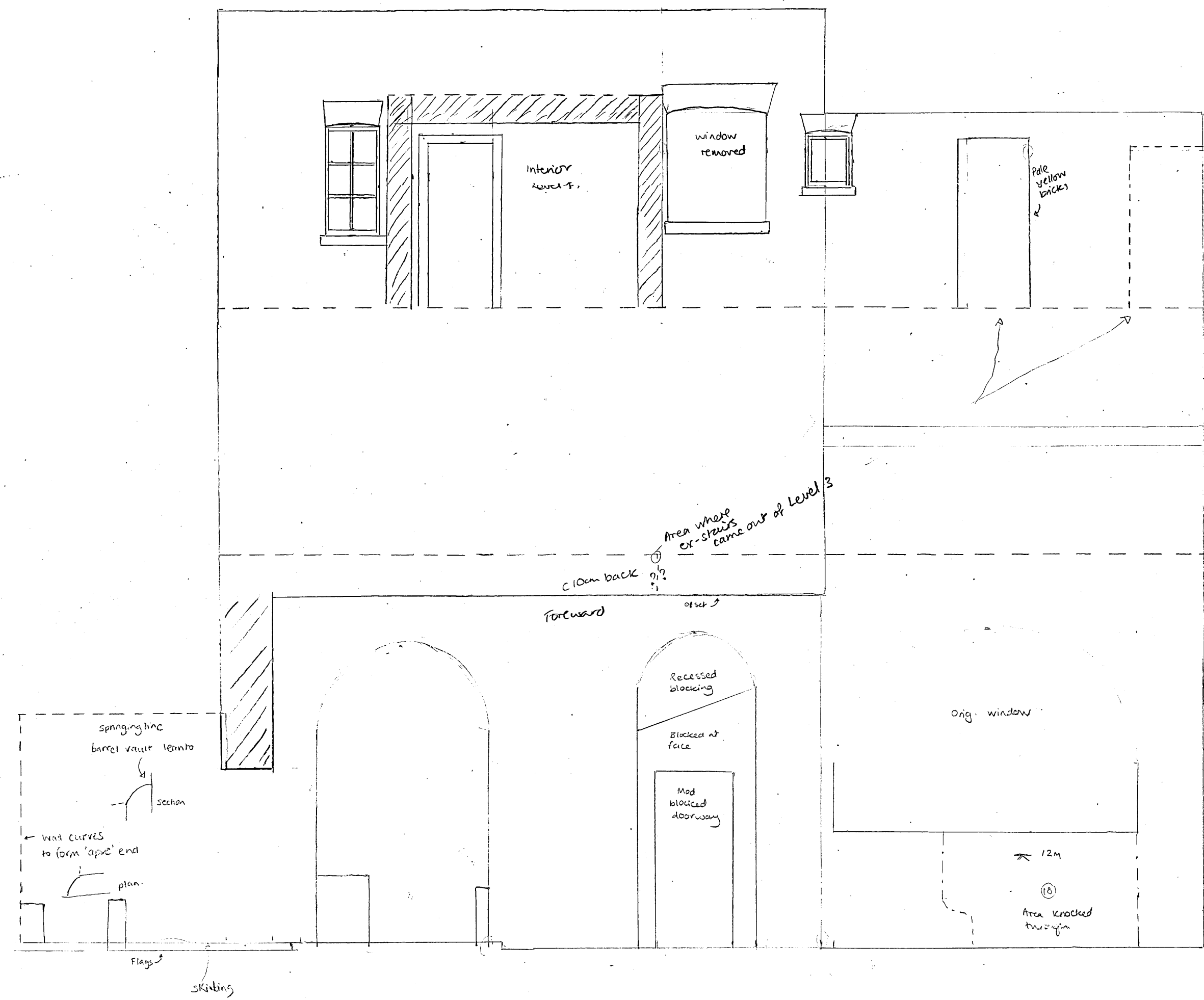
Drawing 3  
 SJQ 97  
 4 St James Square,  
 London.  
 19/11/97 . KSN  
 1:20  
 Excavation along corridor E108

Nominal Site N

Actual N

220  
 210  
 200  
 190  
 180  
 170  
 160  
 150  
 140  
 130  
 120  
 110  
 100  
 90  
 80  
 70  
 60  
 50  
 40  
 30  
 20  
 10  
 0



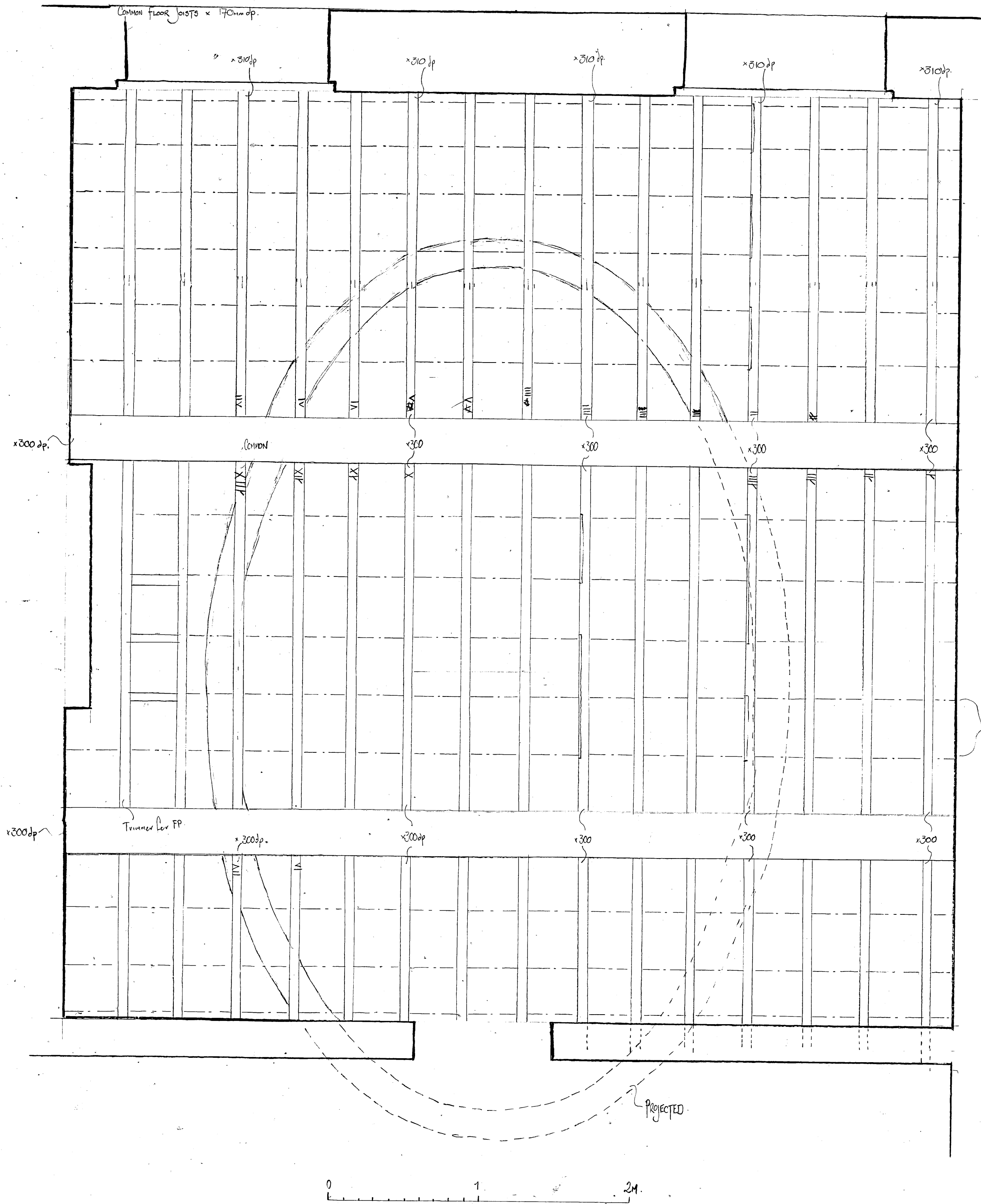



- 2.65
- 1.6
- 4.6
- 5.6
- 6.8
- 9.4
- 9.5
- 6.5
- 13
- 4.4
- 3.5

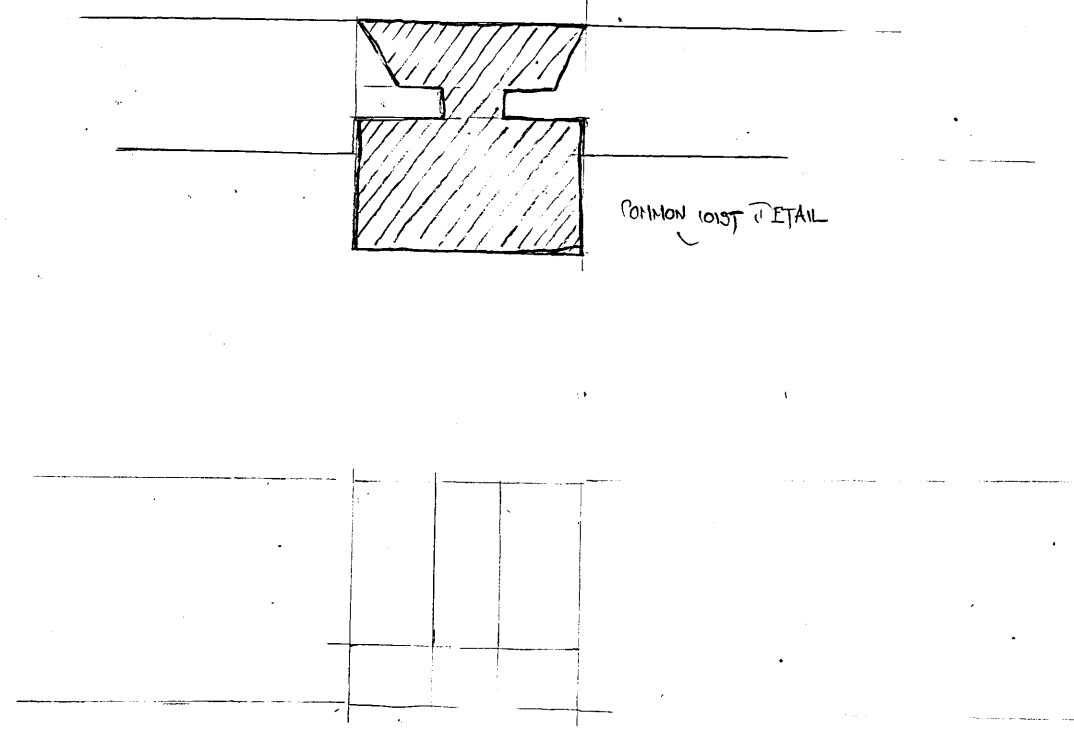
- 7.3
- 8.7
- 11.5

107/101/8

Drawing 4. ← N  
 55097 4 St James' Square.  
 London.  
 1:50 25.5.98  
 Elevation - partially  
 taken from architect's drawings



60mm x 70mm Ceiling joists @ c. 400mm c/s



Ceiling joint housed in simple mortice to W, chased mortice (pairs) to E or S.

SJQ 97. DRAWINGS 105 1:20

Drawing 5  
 SJQ 97  
 A St James' Sq, London  
 RDT, August 98 @ 1:20  
 Floor plan of E609, Level 6.  
 Floor + ceiling joists +  
 substructure of plaster ceiling over  
 main stair

WESTMINSTER

4 ST JAMES SQUARE

SJQ 97

BOOC 2 File 2

B: PRIMARY DRAWINGS

DATA BASE

ACTIVE POLICY

SCAN PDF

FILMING INSTRUCTIONS

Submitter OASouth

No. of CD copies: 2

Headings

Site information

Line 1: [OASouth] County:[Greater London] Parish:[Westminster] Site:[4 St James Square]

Site code[SJQ 97]

Line 2: Excavators name[J, Munby]

Line 3:

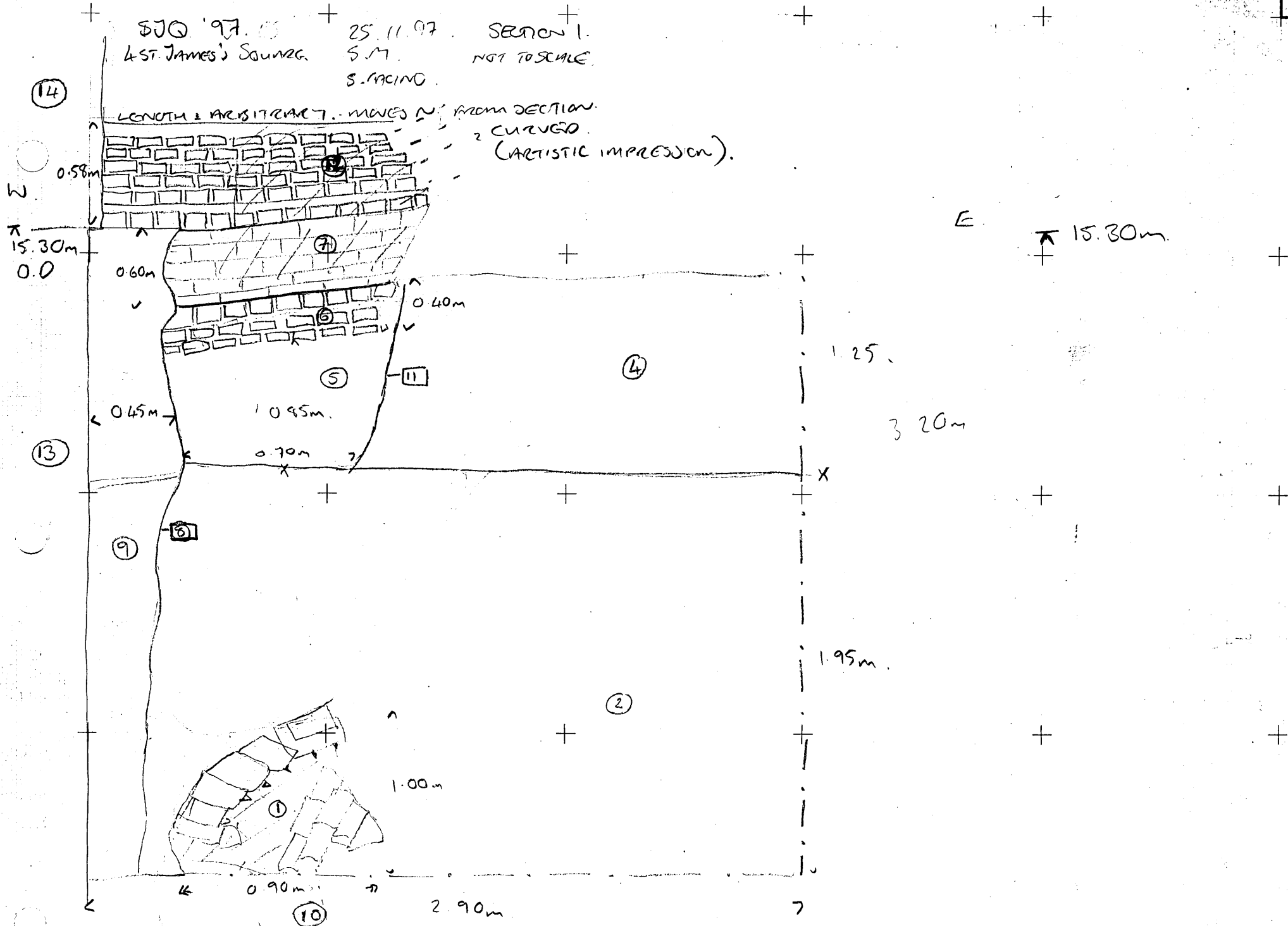
Classification of material

Tick if present

Classification of material	Tick if present
Index to archive	
Introduction	
A:Final Report	
A:Publication Report	
B:Site Data – Text: Diary/Daybook/Fieldnotes	
B: Site Data – Text: General Summaries	
B: Site Data – Text: Primary Context Records	
B: Site Data – Text: Synthesised Context Records	
B: Site Data – Text: Survey Reports	
B: Site Data – Text: Catalogue of Drawings	
B: Site Data – Text: Primary Drawings - <i>External WB</i>	<input checked="" type="checkbox"/>
B: Site Data – Text: Synthesised Drawings	
C: Finds Data – Text: Primary Finds Data	
C: Finds Data – Text: Synthesised Finds Data	
C: Finds Data – Text: Specialist Reports	
C: Finds Data – Text: Box/Bag List	
D: Catalogue of Photos/Slides/Videos/X--rays	
E: Environmental/Ecofact Data: Primary Records	
E: Environmental/Ecofact Data: Synthesised Records	
E: Environmental/Ecofact Data: Specialist Reports	
F: Documentary	
F: Press and Publicity	
G: Correspondence	
H: Miscellaneous	

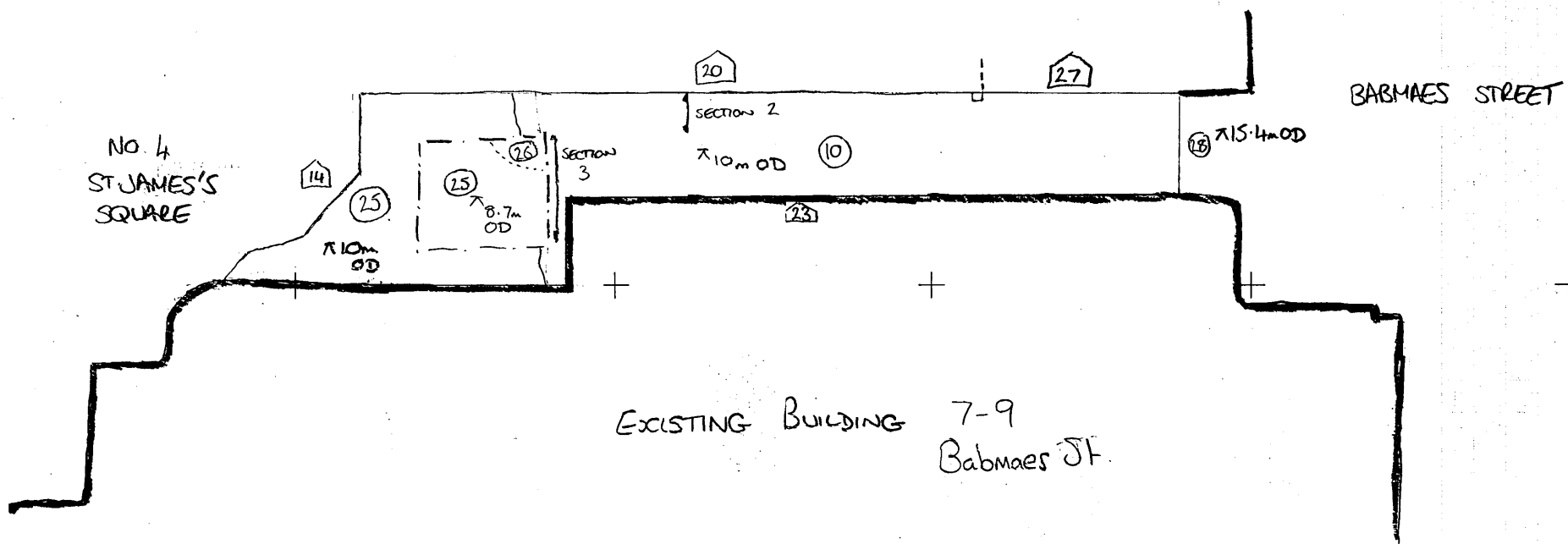


SJQ '97 25.11.97 SECTION 1.  
 4 ST. JAMES'S SQUARE S.M. NOT TO SCALE  
 S-FACING



SKETCH SECTION - NOT TO SCALE  
 S-FACING

DRAWN/SECTION NO. 1			NOTES  Section 1  SW CO-ORD.
DRAWN BY S.M.			
CHECKED BY			
DATE 25.11.97			
SCALE NOT TO SCALE		SITE SJQ 97	
<b>OXFORD ARCHAEOLOGICAL UNIT</b>			



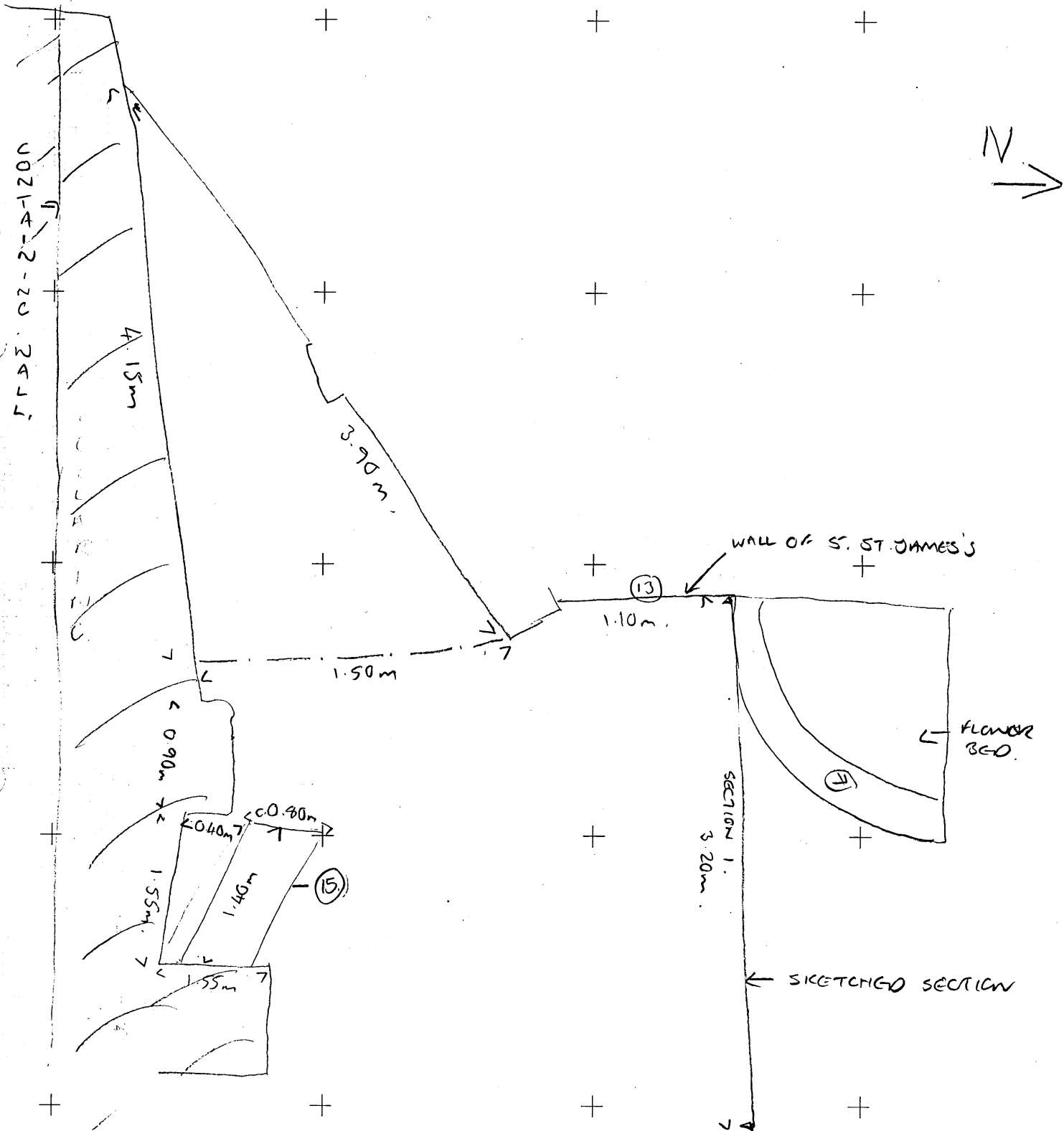
PLAN/SECTION NO. 2.		NOTES Plan 2
DRAWN BY D.W.		SW CO-ORD.
CHECKED BY D.W.		
DATE December 1997		
SCALE Sketch (rough) 1:300		SITE SJO 97
OXFORD ARCHAEOLOGICAL UNIT		

1500 97.

S.M.

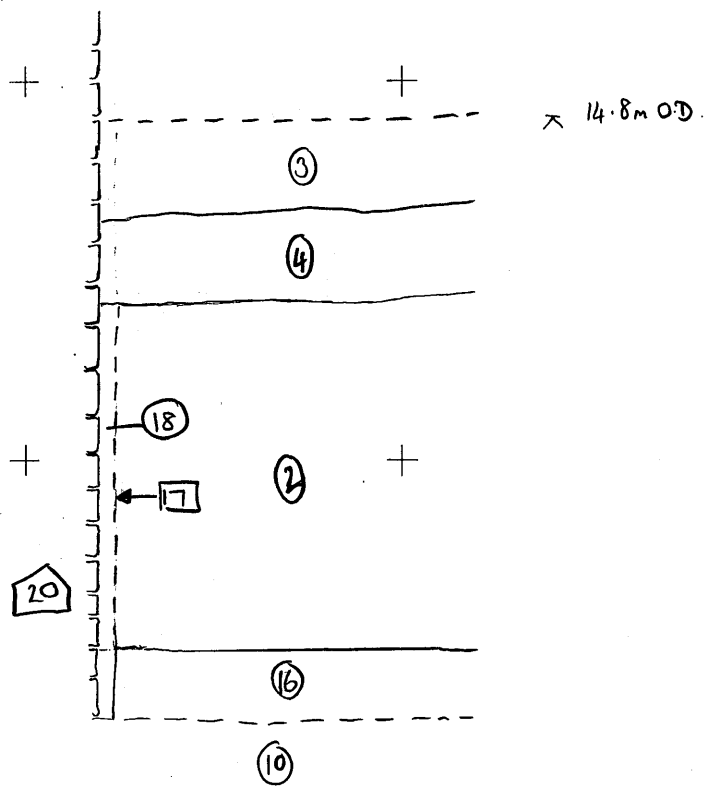
25.11.97

SKETCH PLAN - NOT TO SCALE SHOWING CELLARING & LOCATION OF  
SEWER / DRAIN (16)

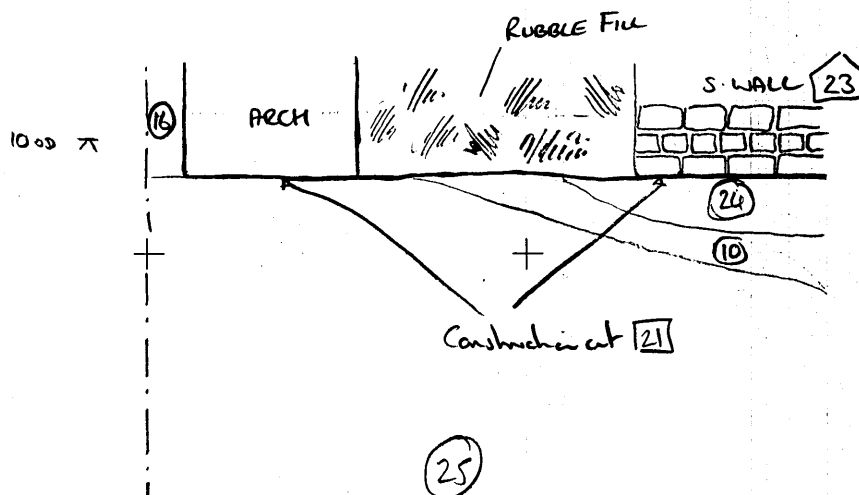


PLAN/SECTION NO. 1	<table border="1"> <tr><td> </td><td> </td></tr> <tr><td> </td><td> </td></tr> <tr><td> </td><td> </td></tr> <tr><td> </td><td> </td></tr> </table>									NOTES
DRAWN BY S.M.	<table border="1"> <tr><td> </td></tr> <tr><td> </td></tr> <tr><td> </td></tr> </table>				Plan 1					
CHECKED BY										
DATE 25.11.97										
SCALE NOT TO SCALE		SW CO-ORD.								
OXFORD ARCHAEOLOGICAL UNIT		SITE SJQ 97								

SJQ 97 SECTION 2  
1:20 DW



SJQ 97 SECTION 3  
1:20  
DW



DRAWN/SECTION NO. <b>2+3</b>				NOTES
DRAWN BY <b>DW</b>				<p style="text-align: center;">Sections 2 + 3</p>
CHECKED BY				
DATE				
SCALE <b>1:20</b>		SW CO-ORD.		
OXFORD ARCHAEOLOGICAL UNIT			SITE <b>SJQ 97</b>	



WESTMINSTER

4 ST JAMES SQUARE

SJQ 97

Box 2 File 3

C: PRIMARY FINDS DATA

**SCAN PDF**

**FILMING INSTRUCTIONS**

Submitter OASouth

No. of CD copies: 2

Headings

Site information

Line 1: [OASouth] County:[Greater London] Parish:[Westminster] Site:[4 St James Square]

Site code[SJQ 97]

Line 2: Excavators name[J, Munby]

Line 3:

Classification of material

Tick if present

Classification of material	Tick if present
Index to archive	
Introduction	
A:Final Report	
A:Publication Report	
B:Site Data – Text: Diary/Daybook/Fieldnotes	
B: Site Data – Text: General Summaries	
B: Site Data – Text: Primary Context Records	
B: Site Data – Text: Synthesised Context Records	
B: Site Data – Text: Survey Reports	
B: Site Data – Text: Catalogue of Drawings	
B: Site Data – Text: Primary Drawings	
B: Site Data – Text: Synthesised Drawings	
C: Finds Data – Text: Primary Finds Data	✓
C: Finds Data – Text: Synthesised Finds Data	
C: Finds Data – Text: Specialist Reports	
C: Finds Data – Text: Box/Bag List	
D: Catalogue of Photos/Slides/Videos/X--rays	
E: Environmental/Ecofact Data: Primary Records	
E: Environmental/Ecofact Data: Synthesised Records	
E: Environmental/Ecofact Data: Specialist Reports	
F: Documentary	
F: Press and Publicity	
G: Correspondence	
H: Miscellaneous	

Site name: ~~MEDWAY~~ SJQ '97

Site code: 4 ST. JAMES'S SQUARE.

Listed by: S.M.

[BULK FINDS]

[SMALL FINDS]

Context	Number of bags	Date	In	Small find number	Date	In	* / ✓
1	1	25.11.97	SAMPLE 1				
2.16	1	25.11.97	SAMPLE 2.				

Checked by:

SJQ '97

4 ST. JAMES'S SQUARE

Oxford Archaeological Unit

SAMPLE COLLECTING SHEET

Janus House, Osney Mead, Oxford OX2 0ES

Sample No.	Cxt No.	No. of Bags	Whole of Deposit ?	Process for (please tick):							Deposit type eg: 'fill of cremation pit 119'; 'Uppermost of 3 fills in pit 1111'; 'Earliest of four fills in ditch 222'
				Charred Rems	Bones/ Artefacts	Waterlog Rems	Snails	Pollen	Cremat'n	Other (please specify) eg: 'pollen column', 'slag', 'micromorphology', 'pedology'	
1	1	1	Y (N)								BUILDING MATERIALS FROM BRICK SANGH
2	16	1	Y (N)								BRICK SAMPLE
			Y N								
			Y N								
			Y N								
			Y N								
			Y N								
			Y N								
			Y N								

SITE SJQ '97.



WESTMINSTER  
4 ST JAMES SQUARE  
SJR 97

Box 2 File 34

C: SYNTHESISED FINDS DATA

**KRAFT SQUARE CUT FOLDER**

**A4**

SCAN PDF

FILMING INSTRUCTIONS

Submitter OASouth

No. of CD copies: 2

Headings

Site information

Line 1: [OASouth] County:[Greater London] Parish:[Westminster] Site:[4 St James Square]

Site code[SJQ 97]

Line 2: Excavators name[J, Munby]

Line 3:

Classification of material.


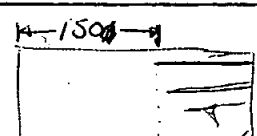
Tick if present



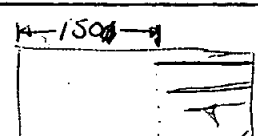
Index to archive	
Introduction	
A:Final Report	
A:Publication Report	
B:Site Data – Text: Diary/Daybook/Fieldnotes	
B: Site Data – Text: General Summaries	
B: Site Data – Text: Primary Context Records	
B: Site Data – Text: Synthesised Context Records	
B: Site Data – Text: Survey Reports	
B: Site Data – Text: Catalogue of Drawings	
B: Site Data – Text: Primary Drawings	
B: Site Data – Text: Synthesised Drawings	
C: Finds Data – Text: Primary Finds Data	
C: Finds Data – Text: Synthesised Finds Data	✓
C: Finds Data – Text: Specialist Reports	
C: Finds Data – Text: Box/Bag List	
D: Catalogue of Photos/Slides/Videos/X--rays	
E: Environmental/Ecofact Data: Primary Records	
E: Environmental/Ecofact Data: Synthesised Records	
E: Environmental/Ecofact Data: Specialist Reports	
F: Documentary	
F: Press and Publicity	
G: Correspondence	
H: Miscellaneous	

Brick No

4 St James' Square: Brick Typology

SJR 97

Colour	Dims	Fabric	Appearance	Features
32 B/Y	225 x 105 x 65	over burnt, brittle, crumbly. Splatter inclusions of yellow clay in e burg/red/purple. inclusions of grit aggregate. white flecks	Faces creased, air holes present. Arises regular but lopsided! not sharp/crisp. yellowish tinge	upper side has irregular shallow frog. Ends of which = most obvious. other extends not clearly defined. generally smooth finished surface
		Brick end cut off. Chamfered to form chimney	no faces overlying burg red colour.	smooth finished surface
				under side - rougher than rest -> larger air holes up to 10mm grooves showing brick dragged when wet.
5 B/Y	245 x 100 x 70	(as 32) but apparently more over burnt - v. hard not crumbly. Darker in colour - more purple/black than burg/red. same yellow fleck inclusions + swirls. black patches = occ.	4 sides still covered by plaster so hard to say but seems less creased on surfaces. Regular arises + sides.	upper side has shallow frog - 10mm deep as (32). more defined than (32).
				crease lines in frog. underside sealed by mortar - beige white, dominated by coarse sand, occ flecks of # 50mm.
9 Brownish Red	220 x 100 x 60	Slight brittleness in texture. much redder in colour than 32. slight speckling throughout fabric, small air holes.	Faces creased, air holes. Arises irregular but prob. due to demolition damage. material looks quite lumpy in texture.	No frog. white/creamish lime rich mortar e 10% inclusions of #, brick clay up to 10mm
			bit of blackening to 1 end.	
10 I Burg/Red close to 32 but	220 x 65 x 98	Slight brittlely. Inclusions throughout fabric = occ - black flecks, air holes	Although brick not square within itself looks more regular + clean cut than the others so far recorded. Surfaces still creased + packed with air holes.	no frog. Bottom surface seems much rougher / unfinished than the others. Mortar = v. hard poss cement. no inclusions other than grit in e sand. greyish white.





a bit less purple more red. Purple on surface. 9/10 poss = same just difference in firing.

surrounded by blackened material.

bottom

4 St James' Square: Brick Typology

SJA 97

Colour	Dims	Fabric	Appearance	Features
Pinky Brown/ Yellow	225 x 110 x 62mm	dominated by lots of inclusions black ashy material with air holes, yellowsplatter fleck inclusions Shell. 25-30%. up to 15mm	very sharp edges ltd creasing but air holes present	modern stock brick 2 modern cement. Base = rough, drag lines, v. lg air holes. Appears to be a frog but covered by mortar.
Orange Red	225 x 105 x 65	not brittle, not smudgy. well fired, dense-few air holes, rare inclusions - 3%. black flecks - rounded aggregate from sand.	Creased surfaces, <del>regular</del> but not sharp/crisp amises but fairly regular. Along bottom of brick groove runs length of brick on side	5mm deep - irregular sides, 5mm high. Base rougher than other faces. Top not regular = mad 
220 x 100 x 60	Red/ Purple on face. Dark Purple/Black with yellow inclusions in centre.	not brittle, consistent material throughout well distributed small air holes. 5mm ø. gnt inclusions v. few 1%.	Regular sides + amises, quite sharp in comparison with others. No creases on faces. Base rougher dominated by air holes.	Frogged brick.  50 15mm deep.
Yellowish Beige. Pinky	230 x 65 x 110	Dense-a few, small air holes. material dominated by inclusions typical to London stocks inclusions 8mm ø ∴ smaller than 36. Black ashy material. Concentration of Red/Black patch at base.	Creased sides but very sharp amises looks like modern brick. Air holes on surfaces.	Frogged. 15mm deep Quite like 36 but not exact match. 36 - incl lger. pinky in colour. more + lger air holes Base of 7 tidier than 36.

36

10  
II

16  
I


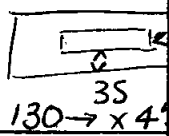

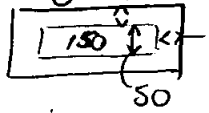

7

tinge in  
patches.



4 St James' Square: Brick Typology

SJA 97

Colour	Dims	Fabric	Appearance	Features
Yellow Speckly surface, Burg/Yellow inner.	235x 65x 110	Dense, few air holes, inclusions- yellow splatters throughout, white flecks (shell?)	Very regular, sharp arises.	Faces = undulating.  Assoc with brown cement - inclusions of shell, sand flecks. modern? Frog - more distinct than others.
Purple/ Yellow.	220x 65x 100	Brittish, dominated by yellow splatters throughout, lg crease running internally, air holes. black inclusions 5mm $\phi$ 3%.	Regular, not Sharp, no sign of frog but some sides covered $\epsilon$ mortar. Some blackened areas. Surfaces brownish.	
Pale Yellow/ Pinkish tinge	225x 110x 65	Air holes, Occ. black/ash/ burnt patches.	Creased surfaces, sharp arises, regular faces. #	under side as [16] scored/ drag scratch on site. 
				Frog. , 30 
Red/Brown with Yellow splatter inclusions	235x 65x 105	Burg/red with yellow splatter inclusions. lg patches of black burnt areas. some yellow swirl inclusions.	Irregular sides, more regular arises. cracking of faces. heavy creasing.	no frog. similar to 10.
Mustard Yellow Inclusion brick.	225x 65x 105	very strong yellow colour. loads of inclusions + lg air holes. black burnt material, burnt stone, shell. 15mm $\phi$		Irregular frog. Rougher base, score lines, etc 15mm depth 

= norm 25%

Mortar  
mod cement

41

11

13

6  
II

15

4 St James' Square: Brick Typology

SJR 97

Colour	Dims	Fabric	Appearance	Features
12 Orange Red.	not full 180x 105x 60	v. few inclusions less than 1% grit from sand. Air holes - small	Face - no creased, bit bumpy but tidy. amises regular.	No frog. not same fabric as 10II - less vivid colour more irregular fabric more air holes. less uniformity. more brown/orange in colour.
		but quite common bigger in centre.		
17 Yellow/ Purple outside Dark Purple inclusions inside.	240x 110x 70	Dark Purple dominated by inclusions - yellow clay, air holes, black ashy material.	Regular, sharp amises. crack lines on faces bulging, irregular faces.	undulating surface. no visible frog but 1 side covered by mortar. Same as 41
3 Pale Yellow	240 x 65x 105	Covered in mortar but some evidence for small brown/burnt inclusions 5mm Ø max. in chip marks more yellow. not pinky		Frogged. though.
Fitness Room Pinky Red	not full 105x 65	Texture = chips of material. v. sharp amises, v. smooth faces		✓ Frog. modern brick.
2 Orange Red	220x 60x 100	no incl. seen.	v. creased faces, irregular surfaces Thin brick in comparison to others.	no frog.
			compared to 12 - 2 more <del>red</del> purple - darker due to position in kiln? more creased finish - in that respect more like 10.	

as 13  
(?)

modern  
brick.



Brick groupingsPurple/Yellows.

5 > v. dark.  
6 >

41 > v. purple

32 - "norm"

10 I but <sup>10A</sup> ~~10~~  
yellow  
flecks

I - possibly hard to  
say.

41

17

Orange/Red

2 > same.  
9 >

12 > poss - more orange than  
others.

10 II - right size v. whid red though.

Pinky Yellow stock

3 + 13

Mustard Stock.

15

7 + 36 similar. not as  
mustard - similar  
incl + texture.



WESTMINSTER  
4 ST JAMES SQUARE

SJO 97

Box 2 file 5

D. CATALOGUE OF PHOTOGRAPHS.

SCAN PDF

FILMING INSTRUCTIONS

Submitter OASouth

No. of CD copies: 2

Headings

Site information

Line 1: [OASouth] County:[Greater London] Parish:[Westminster] Site:[4 St James Square]

Site code[SJQ 97]

Line 2: Excavators name[J, Munby]

Line 3:

Classification of material

Tick if present

Classification of material	Tick if present
Index to archive	
Introduction	
A:Final Report	
A:Publication Report	
B:Site Data – Text: Diary/Daybook/Fieldnotes	
B: Site Data – Text: General Summaries	
B: Site Data – Text: Primary Context Records	
B: Site Data – Text: Synthesised Context Records	
B: Site Data – Text: Survey Reports	
B: Site Data – Text: Catalogue of Drawings	
B: Site Data – Text: Primary Drawings	
B: Site Data – Text: Synthesised Drawings	
C: Finds Data – Text: Primary Finds Data	
C: Finds Data – Text: Synthesised Finds Data	
C: Finds Data – Text: Specialist Reports	
C: Finds Data – Text: Box/Bag List	
D: Catalogue of Photos/Slides/Videos/X--rays	<input checked="" type="checkbox"/>
E: Environmental/Ecofact Data: Primary Records	
E: Environmental/Ecofact Data: Synthesised Records	
E: Environmental/Ecofact Data: Specialist Reports	
F: Documentary	
F: Press and Publicity	
G: Correspondence	
H: Miscellaneous	

Oxford Archaeological Unit		PHOTOGRAPHIC RECORD SHEET		
Site name: <u>A St James Square</u>		Site code: <del>WEST 97</del> <u>SJQ 97</u>		Camera No: <u>Set 1</u>
Black & white/ Colour:		Film No: <u>1</u>		Lens No:
Date	Neg. No	View	Context(s)	Initials
1	30.9.97	0	SE Interior of partition 42 SW end of SE	KSN
		1	↓ Pre-ex wall.	
		2	↓	
2		3	" Interior of partition 42 NE end of	
		4	↓ Pre-ex SE wall	
		5	↓	
3		6	E Detail of Doors in SE <sup>NE</sup> partitions	
		7	↓ Pre-ex (42)	
		8	↓	
4		9	SE Detail of Door in SE partition	
		10	↓ Pre-ex (42)	
		11	↓	
5		12	NE Interior of partition 42 NE.	
		13	↓ Pre-ex	
		14	↓	
6		15	SE Exterior of partition 42 NE.	
		16	↓ Pre ex.	
		17	↓ Ghost of pre demolished mod. partition	
7		18	SW Exterior of partition 42 SE.	
		19	↓ corridor E415	
		20	↓	
8		21	(41) General NW wall to be demolished	
		22	↓	
		23	↓	
9		24	(41) General NW wall to be demolished	
		25	↓	
		26	↓	
10		27	(41) Detail of bricks exposed. inmed to	
		28	↓ NE of lift shaft.	
		29	↓	
11		30	(41) Detail of bricks exposed to SW of wall	
		31	↓	
		32	↓	
12		33	(41) Detail of bricks exposed to NE of wall	
		34	↓	
		35	↓	
13		36	(41) Lift Shaft doors	
		37	↓ END.	



Oxford Archaeological Unit		PHOTOGRAPHIC RECORD SHEET		
Site name: 4 St James Square		Site code: <del>WEST 97</del> SJA 97		Camera No: Set 1
Black & white/ Colour:		Film No: 2		Lens No: —
Date	Neg. No	View	Context(s)	Initials
14 30.9.97	0 0	NW	24 Lift shaft to be removed.	KSN
	1 1		↓	
	2 2		↓	
15	3 3	NW	24. Area of floor removed showing	
	4 4		↓	
	5 5		joists.	
16	6 6	SE	① Detail of bricks exposed NE end of wall	
	7 7		↓	
	8 8		↓	
17	9 9	E	① More general view of NE end of wall	
	10 10		↓ - see truncation of vaults proving	
	11 11		↓ 2ndary nature	
18	12 12	SW	① Sinks under window sill	
19	13 13		↓	
20	14 14	S	① General of SW end of wall.	
	15 15		↓ again see vaults truncated.	
	16 16	↓	↓	
21	17 17	SE	④ General showing exposed area in blocked door	
	18 18		↓	
	19 19		↓	
22	20 20	SE	④ Detail of bricks.	
	21 21		↓	
	22 22		↓	
23	23 23	SW	④ a General exposed area in blocked doorway	
	24 24		↓	
	25 25		↓	
24	26 26	SW	④ a detail of exposed area.	
	27 27		↓	
	28 28		↓	
25	29 29	SE	③ <del>gene</del> detail of exposed area.	
	30 30		"	
26	31 31	"	③ general of vaults around 3.	
	32 32		"	
27	33 33	NW	⑥ general of blocked door + vault truncating	
	34 34		" head.	
28	35 35	"	⑥ detail of bricks exposed.	
	36 36		"	
29	37 37	S	④ + 4a. general of the 2 blocked doorways	

END.

Nicky 6/10/97 ✓

Oxford Archaeological Unit		PHOTOGRAPHIC RECORD SHEET		
Site name: 4 St James Sq		Site code: <del>WEST 97</del> SJQ 97		Camera No: Set 1
Black & white / Colour:		Film No: 3		Lens No: -
Date	Neg. No	View	Context(s)	Initials
30 30.9.97	01	E	17. General showing closet before demolition.	KSN
	1 ↓ 2		↓	
	2 3			
31	3 4	SE	17. Detail of area of exposed bricks.	
	4 5		↓	
	5 ↓ 6		↓	
32	6 7	SW	15a + partially blocked doorway	
	7 8		↓	
	8 9		↓	
33	9 10	NE	15b	
	10 ↓ 11		↓	
	11 12		↓	
34	12 13	SW	15c	
	13 14		↓	
	14 15		↓	
35	15 ↓ 16	NE	15d	
	16 17		↓	
	17 18		↓	
36	18 19	SE	15e	
	19 20		↓	
	20 ↓ 21		↓	
37	21 22	NW	16	
	22 23		↓	
	23 24		↓	
38	24 25	SE	2. detail of exposed bricks	
	25 ↓ 26		↓	
	26 27		↓	
39	27 28	SW	13. detail of exposed bricks.	
	28 29		(modern blocking of door)	
	29 30		↓	
40	30 ↓ 31	SW	13. general blocked door.	
	31 32		(modern)	
	32 33		↓	
41 3rd Oct 97	33 34	SE	42. Partition stud work exposed. lower SW end	
	34 35		↓	
	35 ↓ 36		↓	
42	36 37	"	42 Partition stud work exposed. upper SW end	
	37 38		END.	



Nicky 6/10/97 ✓

Oxford Archaeological Unit		PHOTOGRAPHIC RECORD SHEET		
Site name: A St James Square		Site code: <del>58777</del> SJQ 97	Camera No: Set 1	
Black & white / Colour:		Film No: 4	Lens No: -	
Date	Neg. No	View	Context(s)	Initials
43 3/10/97	01	SE	(42) Upper SW end of stripped partition SE wall.	KSW
	1 ↓ 2		↓	
	2 3			
44	3 4	SE	(42) Middle lower stripped partition - modern framing	
	4 5		↓	
	5 ↓ 6		SE wall.	
45	6 7	SE	(42) Middle Upper. SE wall.	
	7 8		↓	
	8 9			
46	9 10	SE	(42) Possible original doorway. SE wall.	
	10 ↓ 11		↓	
	11 ↓ 12			
47	12 13	SE	(42) Lower NE end. SE wall.	
	13 14		↓	
	14 15			
48	15 ↓ 16	SE	Upper NE end. SE wall	
	16 ↓ 17		↓	
	17 18			
49	18 19	S	(42) Full height SW end. SE wall.	
	19 20		↓	
	20 ↓ 21			
50	21 22	E	(42) Full height NE end. SE wall	
	22 23		↓	
	23 24			
51	24 25	E	(42) Doors still in use. NE end. + NE framing.	
	25 ↓ 26		↓	
	26 27			
52	27 28	NE	(42) NE wall stripped lower.	
	28 29		↓	
	29 30			
53	30 ↓ 31	NE	" " upper	
	31 ↓ 32		↓	
	32 33			
54	33 34	NE	(42) NE wall full length.	
	34 35		↓	
	35 ↓ 36			
55	36 37	SE	(42) NE timber mark head of door.	
	37 38		— END — SE wall.	

Nicky 6/10/97 ✓

Oxford Archaeological Unit		PHOTOGRAPHIC RECORD SHEET		
Site name: 4 St James Square		Site code: <del>WEST 97</del> SJQ 97	Camera No: Set 1	
Black & white / Colour:		Film No: 5	Lens No: -	
Date	Neg. No	View	Context(s)	Initials
55	8 / 10 / 97	0	(42) NE timber mark head of door	KSN
	1		SE wall	
	2		↓	
56		3	(42) SW timber mark head of door	
		4	SE wall.	
		5	↓	
57		6	(36) Partially exposed brick work	
		7	E tongue + groove panelling NW wall	
		8	↓	
58		9	(36) SW wall partially exposed.	
		10	partially panelled.	
		11	↓	
59		12	(36) SW window - joint in panelling +	
		13	truncation of window by stair case.	
		14	↓	
60		15	(36) Poss. "Queen Anne" diagonal	
		16	fireplace.	
		17	↓	
61		18	(36) Detail of exposed bricks SW wall	
		19		
		20	↓	
62		21	(36) Detail of exposed bricks NW wall	
		22		
		23	↓	
63		24	(36) Truncated window.	
		25		
		26	↓	
64		27	(37) E313. Exposed brickwork.	
		28		
		29	↓	
65		30	(37) E314. Exposed timber framing	
		31	E brick noggin. SE wall	
		32	↓	
66		33	(37) NE wall of E314 exposed	
		34	brickwork	
		35	↓	
67		36	(37) Exposed Floor joists.	
		37	END.	

Oxford Archaeological Unit		PHOTOGRAPHIC RECORD SHEET		
Site name: 4 St James' Sq		Site code: <del>WEST 188</del> SJQ 97		Camera No: Set 7
Black & white Colour:		Film No: 6		Lens No: —
Date	Neg. No	View	Context(s)	Initials
67 7/10/97	0	NE	(37) Exposed floor joists.	KSN
	1		↓	
	2			
68	3	NE	(35) 'Garage' ventilation slits NE wall.	
	4		↓	
	5			
69	6	NE	(35) ventilation slits detail.	
	7		↓	
	8			
70	9	N	(35) NE wall of garage.	
	10		↓	
	11			
71	12	NW	(35) Garage doorway	
	13		↓	
	14			
72	15	SE	(35) wall to be demolished with fittings.	
	16		↓	
	17			
73	18	S	(35) Fitting SW wall. SE end.	
	19		↓	
	20			zig zag wall
74	21	SE	(35) Fitting SW wall. SE end. zig-zag wall.	
	22		↓	
75	23		↓	
74	24	E	(35) E corner of room.	
76	25	SW	(35) SW wall of garage	
	26		↓	
	27			
77	28	E	<del>NE</del> (35) NE wall, SE end.	
	29		↓	
	30			
78	31	NE	(9) Exposed bricks.	
	32		↓	
	33			
79	34	NW	(8) + (9) window + general setting	
	35		↓	
	36			
	37		————— END —————	

Oxford Archaeological Unit		PHOTOGRAPHIC RECORD SHEET		
Site name: <u>4 St. James Square</u>		Site code: <del>W15163</del> <u>SJR 97</u>		Camera No: <u>Set</u>
<u>Black &amp; white</u> / Colour:		Film No: <u>7</u>		Lens No: <u>1</u>
Date	Neg. No	View	Context(s)	Initials
80 3/10/97	0	NE	⑧ Window to become door.	KSN
	1		↓	
	2			
81	3		⑤ W side of E108	
	4			
	5			
82	6		⑤ E side of E108	
	7			
	8			
83	9		⑤ Blocked holes in E side of E108	
	10			
	11			
84	12		⑤ Blocked hole W of E108	
	13			
	14			
85	15		⑤ E side of E108	
	16			
	17		↓	
86	18		↓	
7/10/97	19	NE	⑦ exposed bricks.	
	20		↓	
87	21		↓	
	22	NW	7a general	
	23		↓	
88	24		↓	
	25	"	7a detail	
	26		↓	
89	27		↓	
	28	NW	7b. detail	
	29		↓	
90	30		↓	
	31	"	7b. general.	
	32		↓	
91	33		↓	
	34	SE	Interrupted vaulting nr 7b	
	35		↓	
92	36		↓	
	37	NW	Interrupted vaulting nr 7b	

— end —

PHOTOGRAPHIC RECORD SHEET

Site name: 4 St James Sq

Site code: ~~west 105~~ SQ 97

Camera No: Set 1

(Black & white) / Colour:

Film No: 8

Lens No: -

	Date	Neg. No	View	Context(s)	Initials
92	7/10/97	0	NW	Vaulting nr 7b	KSN
		1		↓	
93		2	NW	④ from E109	
		3			
		4		↓	
94		5	NW	③ after removal of blocking from E109	
		6			
		7		↓	
95		8	SE	⑩ Before window turned into door	
		9			
		10		↓	
96		11	SW	⑪ Before blocking removed from E117	
		12			
		13		↓	
97		14	NE	⑫ From E117 before door knocked through.	
		15			
		16		↓	
98		17	SW	⑪ Room vaulting <del>at</del> abutting door head. ∴ later	
		18			
		19		↓	
99		20	W	⑪ later vaulting in E117.	
		21			
		22		↓	
100		23	SW	⑫ Blocked doorway nr ⑫	
		24			
		25		↓	
101		26	SW	⑫ detail of bricks.	
		27			
		28		↓	
102		29	SW	⑭ Door before demolition.	
		30			
		31		↓	
103		32	SW	⑯ Draught lobby.	
		33			
		34		↓	
104		35	S	"	
		36		↓	
		37		————— END —————	



Nicky 13/10/97

Oxford Archaeological Unit		PHOTOGRAPHIC RECORD SHEET		
Site name: 4 St James Square		Site code: <del>4 St James Square</del> SJQ 97		Camera No: Set 1
<u>Black &amp; white</u> Colour:		Film No: 9		Lens No: -
Date	Neg. No	View	Context(s)	Initials
105 8/10/97	0	S	20 General setting in room	KSW
	1		↓	
	2		↓	
106	3	SE	20 External NW wall	
	4		↓	
	5		↓	
107	6	SW	(20) External NE wall	
	7		↓	
	8		↓	
108	9	SW	(20) View to interior of lobby	
	10		↓	
	11		↓	
109	12	S	(20) View to front door.	
	13		↓	
	14		↓	
110	15	NE	(21) North East panelled side from E205	
	16		↓	
	17		↓	
111	18	W	(21) SW panelled side from E205	
	19		↓	
	20		↓	
112	21		(21) Outer door of E205	
	22		↓	
	23		↓	
113	24		(21) Inner door shut. E205	
	25		↓	
	26		↓	
114	27	E	(21) NE panel	
	28		↓	
115	29	SE	(22) Area to be knocked through. from E203	
	30		↓ Wall before door.	
116	31	E	(22) General setting E203. No door yet!	
	32		↓	
117	33	NW	(22) Safe / <del>W</del> Shelves / Door from E205	
	34		↓	
	35		↓	
118	36	"	(22) Close up on safe.	
	37		END	

Oxford Archaeological Unit		PHOTOGRAPHIC RECORD SHEET		
Site name: 4 St James Sq		Site code: <del>WSEF 65</del> SJQ 97		Camera No: Ser 1
Black & white / Colour:		Film No: 10		Lens No: -
Date	Neg. No	View	Context(s)	Initials
118	8/10/97	0	(22) Close up on safe inner	KSN
	1		↓	
	2		↓	
119		3	(22) Door closed from E205	
	4		↓	
	5		↓	
120		6	(23) NW face of door <del>part</del> (detail)	
	7		↓	
	8		↓	
121		9	(23) NW face of door + paneling to be destroyed.	
	10	↓	↓	
	11	↓	↓	
122		12	(23) NW face of door + paneling to be destroyed.	
	13	↓	↓	
	14	↓	↓	
123		15	(26) Area of exposed bricks general setting	
	16	↓	↓	
	17	↓	↓	
124		18	(26) Detail of bricks.	
	19		↓	
125		20	↑	
	21	SW	(25) Area of exposed bricks - general setting	
	22	↓	↓	
126		23	↓	
	24	SW	(25) Detail of bricks.	
	25	↓	↓	
127		26	(26) General setting with stair.	
128		27	(32) SW wall - Door now cupboard, fireplace, bricks of (31)	
	28		"	
129		29	(32) Existing door.	
	30		"	
130		31	(32) Existing door - converted into cupboard. Interior.	
	32		"	
131		33	(31) From interior of E307. bricks exposed	
	34		↓	
	35		↓	
132		36	(31) Wooden block behind removed brick frags	
	37		END	

Nicky 13/10/97

Oxford Archaeological Unit		PHOTOGRAPHIC RECORD SHEET		
Site name: 4 St James Square		Site code: <del>WJ125</del> SJ297		Camera No: Set 1
Black & white / Colour:		Film No: 11		Lens No: —
Date	Neg. No	View	Context(s)	Initials
133	9/10/97	0	(31) From interior of E307.	KSN
		1	↓ detail of wood block found behind brick frags	
		2	↓	
132		3	(31) " with wood block, general.	
		4	↓	
		5	↓	
134		6	(32) Fireplace in W corner of room.	
		7	↓ general.	
		8	↓	
135		9	(32) Fireplace in W corner of room	
		10	↓ detail.	
		11	↓	
136		12	E307. NE wall.	
		13	↓	
		14	↓	
138		15-16	E307 NE <sup>corner</sup> wall. (32) Fireplace <del>AAAAA</del> .	
		16-17	↓	
		17-18	↓	
137		18-15	E307 detail of exposed brick work NE wall.	
139		19	E307 (32) Fireplace. general	
		20	↓	
		21	↓	
140		22	E307 (32) Fireplace detail of exposed brickwork	
		23	↓	
		24	↓	
141		25	E307 (32) Fireplace <del>general corner of room</del>	
		26	↓ NW wall.	
		27	↓	
142		28	E307 (32) fireplace to L. NW wall.	
		29	↓	
		30	↓	
143		31	E307 (32) Scars of demolished partitions NW wall.	
		32	↓	
		33	↓	
144		34	(31) opening in passage detail.	
		35	↓	
		36	↓	
145		37	(31) General setting in passage	

— END —

Oxford Archaeological Unit		PHOTOGRAPHIC RECORD SHEET		
Site name: 4 St James Sq		Site code: <del>West jobs SJQ 97</del>	Camera No: Set 1	
Black & white Colour:		Film No: (12)	Lens No: -	
Date	Neg. No	View	Context(s)	Initials
146 9/10/97	0	SW	(31) In passage general setting	KSN
	1			
	2		↓	
147	3	E	(34) Unblocked doorway E304-E305	
	4		Panel detail	
	5		↓	
148	6		" General	
	7		↓	
	8			
149	9	NE	(34) 305 general for new/unblocked door	
	10			
	11		↓	
150	12		(34) 305 detail of change in bricks	
	13			
	14		↓	
151	15		" detail of joint. - possible	
	16		render of blocked door reveal	
	17		↓	
152 10/10/97	18	SW	(27) Brick detail. To be knocked through.	
	19			
	20		↓	
153	21		(27) general	
	22			
	23		↓	
154	24	NE	(27) E214 wall to be demolished	
	25			
	26		↓	
155	27	SE	(27) E214 door to be enlarged	
	28			
	29		↓	
156	30	W	(27) E214 Ceiling + Bracing for upstairs hearth	
	31			
	32			
	33		↓	
	34			
	35			
	36		————— END —————	
	37			

Oxford Archaeological Unit		PHOTOGRAPHIC RECORD SHEET		
Site name: 4 St James Square		Site code: <del>4 St James Square 97</del>		Camera No: Set 1
Black & white Colour:		Film No: 13		Lens No: —
Date	Neg. No	View	Context(s)	Initials
157	10.10.97	0	(27) E214 Ceiling support for heater.	KSN
	1			
	2	↓		
	3	↓	with light.	
158	4	SE	(22) General setting.	
	5		↓	
	6		↓	
159	7		(22) Bricks exposed (detail)	
	8		↓	
	9		↓	
160	10		(22) Bricks exposed + mouldings to be effected.	
	11		↓	
	12		↓	
161	13	SW	(18) <del>Xtra</del> general setting under arched window	
	14		↓	
	15		↓	
162	16		(18) detail of bricks.	
	17		↓	
	18		↓	
163	19	S	general setting.	
	20		↓	
	21		↓	
164	22	NW	E133 → E132 NB Flagged Floor with circular scar of previous equipment	
	23		↓	
	24		↓	
	25		↓	
165	26	W	E133 Cross wall has been demolished Scar remains.	
	27		↓	
	28		↓	
166	29	W	(13) general	
	30		↓	
	31		↓	
167	32	W	(13) Outer left.	
	33		↓	
	34		↓	
168	35		(13) Outer Right	
	36		END	
	37		← →	



Nicky 22/10/97

Oxford Archaeological Unit		PHOTOGRAPHIC RECORD SHEET		
Site name: <del>WEST 385</del> SJQ 97		Site code: 4 St James Square		Camera No: Set 7
Black & white / Colour:		Film No: 14.		Lens No: -
Date	Neg. No	View	Context(s)	Initials
169 10/10/97	0	W	(13) Outer right	KSW
	1		↓	
	2			
170	3	SE	(13) External wall.	
	4		↓	
	5			
171	6	SE	(13) Inner left.	
	7		↓	
	8			
172	9	NE	(13) Inner right.	
	10		↓	
	11			
173	12	SW	(13) Inner, Outer. Left, Right. BINGO.	
	13		↓	
	14			
174	15	NE	(39) Bricks exposed.	
	16		↓	
	17			
175 14/10/97	18	SW	Passage general (38) + Iron support for safe above.	
	19		↓	
	20			
176	21		Detail Top. Iron support.	
	22		↓	
177	23		Detail Bottom Iron Support.	
	24		"	
178	25	NW	Into E321 - see beam disappear into next room.	
	26		"	
179	27	NE	Door + surround + overhead light of E322	
	28		"	
180	29	NW	General E320.	
	30 + 31		"	
181	31 32	W	Wooden upright in wall E320.	
	32 33 + 34		"	
182	33 35	NW	Sash window. E321	
	34 36		↓	
	35		←	
	36		→	
	37		END	

Oxford Archaeological Unit		PHOTOGRAPHIC RECORD SHEET		
Site name: 4 St James Sq		Site code: <del>WPTJBS</del> SJQ 97		Camera No: Set 1
Black & white/ Colour:		Film No: 15		Lens No: —
Date	Neg. No	View	Context(s)	Initials
183	14/10/97	0	Safe Support upper going into	KSN
		1	" E320	
184		2	Safe Support in E20	
		3	"	
185		4	Boxed beam to E320	
186		5	SW E318 Exposed external wall	
		6	↓	
		7	↓	
187		8	↓ NW end	
		9	↓	
		10	↓	
188		11	↓ SE end	
		12	↓	
189		13	Blocked area in wall. E318	
		14	↓	
		15	↓	
190		16	E317 exposed external wall	
		17	↓	
		18	↓	
191		19	W E317 support for upstairs fire place	
		20	↓	
		21	↓	
192		22	E317 exposed brickwork NW wall	
		23	↓	
		24	↓	
193		25	N E317 corner pier N of room	
194		26	SE E317 dividing wall E317 E318	
195		27	NW ↑ abutting external wall.	
		28	E319 Exposed brick NW wall	
		29	" + modern sash + blocking	
		30	↓	
196		31	E319 Beams above sash NW wall	
		32	↓	
		33	↓	
		34	↓	
197		35	SW (30) E301 Area to be knocked	
		36	through	
		37	— END —	

Nicky 22/10/97

Oxford Archaeological Unit		PHOTOGRAPHIC RECORD SHEET		
Site name: 4 St James Square		Site code: <del>WES136</del> SJQ 97		Camera No: Set 1
Black & white / Colour:		Film No: 16		Lens No:
Date	Neg. No	View	Context(s)	Initials
14/10/97	0	SW	30 Room + window general.	KSW
	1		↓	
	2		↓	
199	3		30 brick detail	
	4		↓	
	5		↓	
200	6	NW	64 brick work exposed.	
	7		↓	
	8		↓	
201	9	SW	Passage general.	
	10		↓	
203	11 14	NE	Door way by 64	
	12 15		"	
202	13 11	SE	66 Lame + Studs.	
	14 12		↓	
	15 13		↓	
204	16	<del>SW</del> NE	Ceiling of passage - stripped of plaster	From doorway
	17		↓	↓
	18	<del>SW</del>		
	19	<del>SW</del> SW		
	20			
	21			
205	22		Timber marks on beam of ceiling.	
	23		"	
206	24		64/63 passage <sup>Ceiling</sup> <del>Roof</del> exposed.	
	25		↓	
	26		↓ ↓	
207	27	<del>SW</del> W	63 general setting.	
	28		↓	
	29		↓	
208	30	NW	63 detail of bricks.	
	31		↓	
209	32		↓	
	33		↓	
210	34	NW	65. Room E621. general.	
	35		↓	
211	36		↓ Sash window in E621.	
	37		↓	

————— END —————

Nicky 22/10/97

Oxford Archaeological Unit		PHOTOGRAPHIC RECORD SHEET		
Site name: 4 St James Square		Site code: <del>2222</del> SJD 97		Camera No: Set 1
<u>Black &amp; white</u> / Colour:		Film No: 17		Lens No: -
Date	Neg. No	View	Context(s)	Initials
212 15/10/97	0	SE	65 general E624/5. S end.	KSN
	1	↓	↓	
213	2	↓	↓	SE end.
	3	↓	↓	
214	4	NW	65 E620 general	
	5	↓	↓	
	6	↓	↓	
215	7	↓	" sash window with shutters	
	8	↓	↓	
	9	↓	↓	
216	10	S	D (65) wall of E622	
	11	↓	↓	
217	12	NW	E (65)	
	13	NW	C 65 "	
	14	↓	↓	
	15	↓	↓	
218	<del>16</del> 14	SE	E623 general. (65)	
	<del>17</del> 15	↓	↓	
219	<del>18</del> 16	SW E622	Blocked doorway converted to cupboard interior.	
	<del>19</del> 17	↓	↓	exterior.
220	<del>20</del> 18	↓	↓	
	<del>21</del> 19	↓	↓	
221	<del>22</del> 20	NE	E (65)	
	<del>23</del> 21	↓	↓	
222	<del>24</del> 22	NE	SE 22+23 E622 general	
223	<del>25</del> 23	NE	51 Bricks detail	
	26	↓	↓	general.
	27	↓	↓	
225	28	SW	50 general E501	
	29	↓	↓	
	30	↓	↓	bricks.
	31	↓	↓	
	32	↓	↓	change in ceiling level
226	33	↓	↓	bricks.
	34	↓	↓	
227	35+36	NW	↓ Sash window NW wall	
228	36-37	↓	↓ 2 Post ex. wooden beams built into wall.	
	37	↓	↓	

END

Nicky 22/10/97

Oxford Archaeological Unit		PHOTOGRAPHIC RECORD SHEET		
Site name: 4 St James Square		Site code: <del>4657305</del> SJQ 97	Camera No: Set 1	
<u>Black &amp; white</u> Colour:		Film No: 18	Lens No:	
Date	Neg. No	View	Context(s)	Initials
228 15/10/97	0		2. Post ex.	KSN
	1		↓ Timbers in wall build.	
	2		↓ general.	
	3			
229	4		↓ detail. lower timber burnt.	
	5		↓	
230	6		↓ upper timber	
	7		↓	
	8		↓	
231	9		↓	
	10		↓ general.	
	11		↓	
	12		↓	
232	13		↓ lower detail.	
	14		↓	
	15		↓	
233 16/10/97	16	NE	NE/SW running passage ceiling outside E609	
	17		↓	
234	18	<del>NE</del> SE	62 ceiling survey E605 general	
	19		↓	
235	20		↓ detail NW end	
	21		↓	
	22		↓	
	23		↓	
236	24		↓ middle	
	25+26		↓	
237	26 27		Higher area at far end of corridor	
	27 28		↓ nr sky light.	
238	28 29	NE	61 detail (r.p)	
	29 30		↓	
	30 31		↓	
239	31 32	SE	61 general in passage.	
	32 33		↓	
	33 34		↓	
240	34 35	SE	70 general, modern partitions demolished	
241	35 36	NE	sash window to roof NE side.	
	36		↓	
	37		END	

Nicky 22/10/97

Oxford Archaeological Unit		PHOTOGRAPHIC RECORD SHEET		
Site name: 4 St James Sq		Site code: <del>WCH 165</del> SJA 97		Camera No: Set 1
Black & white / Colour: <input checked="" type="checkbox"/>		Film No: 19		Lens No:
Date	Neg. No	View	Context(s)	Initials
242	17/10/97	0	70 general views of top floor.	KSN
		1	↓	
243		2	Area of exposed brick work	NE external wall
		3	↓	
		4	↓	
244		5	Sash window - previously door? to roof	
		6	N end NE wall.	
245		7	NW wall. area of breeze blocking.	
		8	↓	
246		9	71 + 72. + externals of Babmaes. E709	
		10	↓	
247		11	E710	
		12	↓	
248		13	Toiler adjacent to E710. <del>was</del> Timber Framing.	
		14		
249		15	Corridor E708	
		16	↓	
250		17	E711	
		18	↓	
251		19	E711 lighting.	
		20	"	
252		21	E713 skylight 72	
		22	"	
253		23	E713 Squash court	
		24	"	
254		25	"	
		26	"	
255		27	E714 Corridor running along back	
256		28	of squash court	
		29		
257		30	Roof Tops - Babmaes properties.	
258		31	"	
259		32	↓	
260		33		
261		34		
		35	↓	
262		36	— END —	
		37		



Oxford Archaeological Unit		PHOTOGRAPHIC RECORD SHEET		
Site name: A St James' Sq		Site code: <del>West of SJR 97</del>	Camera No: Set 7	
Black & white / Colour:		Film No: 20	Lens No: -	
Date	Neg. No	View	Context(s)	Initials
263 17/10/97	0	NE	Iron work 7 <sup>th</sup> Floor. area adjacent to E710.	KSN
	1			
264	2	↓	Iron work from dismantled stilt building with room on 4 <sup>th</sup> floor.	
	3			
	4			not insitu.
265	5	NE	NE wall of E421	
	6		"	
266	7	SE	SE wall of E421	
	8		"	
267	9	SE	SE wall of E426/7	
	10		"	
268	11	NW	NW wall of E426/7	
	12		"	
269	13	S	Fireplace S corner of E426/7	
	14		↓	
	15			
270	16	SE	SE wall of E426/7	
	17		"	
271	18	E	E corner of E426/7	
	19		"	
272	20	SW	Sky lights in SW wall of E426/7	
	21		"	
273	22	SW	SW wall of E421 W corner	
	23		"	
274	24		" S corner	
	25		"	
275	26	NW	NW wall of E421	
	27		"	
276	28	E	E422/E423/E424 E corner	
	29		↓ corner fireplace	
	30			
277	31	SE	E423/4. SE end.	
	32		"	
278	33	SW	E423/4 step folding stair to upper room.	
	34		↓	
	35			
279	36	NW	NW of E423/4/2	
	37		————— END —————	

Oxford Archaeological Unit		PHOTOGRAPHIC RECORD SHEET		
Site name: 4 St James Sq		Site code: <del>Westgate</del> SJA 97		Camera No: Set 1
Black & white/ Colour:		Film No: 21		Lens No: -
Date	Neg. No	View	Context(s)	Initials
279	17/10/97	0	NW of E423/4/2	KSN
		1	↓	
280		2	NE level 5. Room over E422-4 NE wall	
		3	"	
281		4	" + exposed ceiling structure	
		5	"	
282		6	SE Attic room over E422-4	
		7	"	
283		8	S Attic room - doors x2; suggesting	
		9	room :-	
		10	↓	
284		11	NW Attic room NW wall.	
		12		
		13	↓	
285		14	(44) exposed ceiling/Floor construction E417.	
		15		
286		16	↓	
		17		
287		18	(44) " burnt timbers around	
		19	chimney stack + hearth support.	
288		20	↓	
		21	(40) E403 door to cupboard	
289		22	"	
		23	" interior of cupboard	
290		24	"	
		25	" SW side of interior.	
		26	↓	
291		27	(40) SE From E404.	
		28		
		29	↓	
292		30	(40) E404 Bed recess.	
		31		
		32	↓	
293		33	(35) SE Historic hinges on garage doors NE end	
294		34	middle.	
295		35	SW end.	
		36	————— END ————— detail SW end.	
		37	↓	

Oxford Archaeological Unit		PHOTOGRAPHIC RECORD SHEET		
Site name: 4 St James Square		Site code: <del>WES 765</del> SJQ 97		Camera No: set
Black & white / Colour:		Film No: 22		Lens No: 1
Date	Neg. No	View	Context(s)	Initials
31.10.97	0			KSN
296	1	SE	Post ex. ① Partition wall demolished	
	2		↓	
	3		↓	
297	4	E	Post ex ②. Door way knocked through.	
	5		↓	
	6		↓	
298	7	E	Post demolition ③.	
	8		↓	
	9		↓	
299	10	S	Post demolition ④.	
	11		↓	
	12		↓	
300	13	E	SE wall E112 centre - additional build.	
	14		↓	
	15		↓	
301	16	NW	④ + NW wall of E109. fireplace structures	
	17		exposed.	
	18		↓	
302	19	N	④ + fireplace structures E109	
	20		↓	
	21		↓	
303	22	SW	Aa post demolition.	
	23		↓	
	24		↓	
304	25	SW	⑥ post demolition.	
	26		↓	
	27		↓	
305	28	NE	E115 post excavation.	
	29		↓	
	30		↓	
306	31	SW	⑨ post demolition.	
	32		↓	
	33		↓	
307	34	N	⑩ doorway re-opened - showing brick vaulting	
	35		to be secondary.	
	36		↓	
308	37	S	⑫ Post demolition.	

— END —

EXCAVATION OF CORRIDOR E108

Oxford Archaeological Unit

PHOTOGRAPHIC RECORD SHEET

Site name: 4 St James Square

Site code: WESTJBS SJQ 97

Camera No: Set 1

Black & white / Colour:

Film No: 23

Lens No: -

Date	Neg. No	View	Context(s)	Initials
309 20.11.97	0	E	Elevation of wall 107. with flash	KSN
	1		↓ s. end of corridor.	
	2			
	3		" with flash on Auto Setting.	
310	4		" with tripod.	
	5			
	6			
	7			
	8		↓	
311	9		Construction trenches 108 tripod	
	10		↓	
	11			
312	12		Wall 101 + fill to E 102 tripod.	
	13			
	14		↓	
313	15	S	General S end of corridor	
	16			
	17		↓	
314	18	S	wall 101 + construction cuts 108, 109, 110, 111	
	19			
	20		↓	
315	21	S	Step in brick wall 101 to E of 1.	
	22			
	23		↓	
316	24	N	brick floor surface 108	
	25			
	26		↓	
317	27	N	Gap in wall 101. 104	
	28			
	29		↓	
318	30	N	N. end general.	
	31			
	32		↓	
319	33	E	Step in wall 101. 107	
	34			
	35		↓	
320	36	N	Wall 101 upper surface + brick floor surface 108	
	37		↓	

— END —

Oxford Archaeological Unit		PHOTOGRAPHIC RECORD SHEET		
Site name: A St James' Sq		Site code: <del>West 97</del> SJQ 97		Camera No: Set 7
Black & white / Colour:		Film No: 24		Lens No: -
Date	Neg. No	View	Context(s)	Initials
21.11.97	0			KSN
321	1	S		
	2			
	3			
322	4		S general End of wall 1	
	5			
	6			
323	7	S	End of wall 1 detail.	
	8			
	9			
324	10	S	Trench cut 122 - Robbing of wall 1.	
	11			
	12			
325	13	S	Mortar wall / floor surface (22), Cut by (23) Drain.	
	14			
	15			
326	16	SW	drain (23)	
	17			
	18			
327	19	S	Line of bricks + 'drain'	
	20		(28) (27)	
	21			
328	22	S	S end of corridor general	
	23			
	24			
329	25	NE	Elevation of wall 7 - S end.	
	26			
	27			
330	28	W	N end of passage. (33)	
	29			
	30			
	31			
331	32	S	(29), (28), (27), (31), (30), (29)	
	33			
	34			
332	35	S	(29), (34) general	
	36			
	37			

TRENCH  
END

Oxford Archaeological Unit		PHOTOGRAPHIC RECORD SHEET		
Site name: 4 St James' Sq		Site code: <del>West 97</del> SJ297		Camera No: Set 7
Black & white / Colour:		Film No: 25		Lens No: -
Date	Neg. No	View	Context(s)	Initials
21.11.97	0		N. end of passage.	KSN
333	1	N	↓ 134, 135, 136 N. end.	
	2		↓	
	3		↓	
334	4	S	N. end. 136, 135, 134.	
	5		↓	
	6		↓	
	7		↓	
335	8	S	Comidor general E108	
	9		↓	
	10		↓	
336	11	W	N. end of comidor. (37) + (38).	
	12		↓	
	13		↓	
337	14	E	E115 general	
	15		↓	
	16		↓	
338	17	E	E115 137 + 138 + 139	
	18		"	
339	19	W	(39)	
	20		↓ " ————— END	
	21		<del>Excavated E end of return comidor</del>	
	22		↓	
	23		↓	
	24		<del>Post ex 9</del>	
	25		↓	
	26		↓	
	27		<del>Post ex 11</del>	
	28		↓	
	29		↓	
	30		↓	
	31		↓	
	32		↓	
	33		↓	
	34		↓	
	35		↓	
	36		↓	
	37		————— END —————	



Oxford Archaeological Unit

PHOTOGRAPHIC RECORD SHEET

Site name: 4 St James Square

Site code: ~~West 97~~ SQ 97

Camera No: Set 7


Black & white / Colour:

Film No: 26

Lens No:

	Date	Neg. No	View	Context(s)	Initials
340	21. 11. 97	0	S	Post demolition of (12).	KSN.
		1		↓	
		2		↓	
341		3	N	Post demolition of (14)	
		4		↓	
		5		↓	
342		6	N	7b - door reopened	
		7		↓	
		8		↓	
343		9	SW	E114 stair corbel	
		10		↓	
		11		↓	
344		12	NW	E114 sash window	
		13		↓	
		14		↓	
345		15	NW	(19) Floor Structure. E135	
		16		Exposed ceiling.	
		17		↓	
346		18	W	(19) E135 Floor Structure	
		19		↓	
347		20		↓	
		21		↓	
		22		↓	
348		23	SE	(19) E135 Floor Structure.	
		24		↓	
		25		↓	
349		26	NE	(19) Metal reinforced beam.	
350		27	NE	(19) Floor Structure.	
351		28	NW	(19) mid wall between doors NW wall.	
352		29	W	(19) E135 west corner	
353		30	NW	(19) E135 NW room with <del>the</del> ceiling exposed.	
		31		"	
354		32	N	(19) E135 North corner.	
		33		"	
355		34		(19) E135 drain pipe W corner	
356		35	N	(19) E135 N. corner	
357		36	W	(19) " W corner.	
		37		— EVO —	

Oxford Archaeological Unit		PHOTOGRAPHIC RECORD SHEET		SJO 97	
Site name: 4 St James Square		Site code: <del>WES 97</del> BS		Camera No: Set 1	
Black & white		Colour:		Film No: 27	
Lens No:					
Date	Neg. No	View	Context(s)	Initials	
358 21.11.97	0	N <del>SW</del>	E112 Excav A. W end.	KSN	
	1		" E end.		
359	2	W	" general with service pipe		
360	3	NW	Excav A. general.		
361	4	N	E112 Excav A. W end section		
362	5		" E end section.		
363	6	W	E112 excav A general.		
	7				
	8		↓		
364	9	NE	E112 excav B. NE wall midway		
	10		↓		
365	11	E	E112 E end of NE wall		
	12		"		
366	13	S	W jamb of 103.		
367	14		E112 excav B. SW section, SE end.		
368	15		as 9		
	16		"		
365	17		as 11		
366	18		as 13		
368	19		as 19		
369	20	W	E109 P.ex. SW end general		
370	21		E109 P.ex. NE end general		
371	22		E109. excav along SE wall general.		
370	23		as 20.		
371	24		as 21		
	25		as 22		
	26		— ENO —		
	27				
	28				
	29				
	30				
	31				
	32				
	33				
	34				
	35				
	36				
	37				

Oxford Archaeological Unit		PHOTOGRAPHIC RECORD SHEET		SJR 97	
Site name: 4 St James's Square		Site code: <del>WEST 197</del>		Camera No: 5 Set 1	
Black & white / Colour:		Film No: 28		Lens No: -	
Date	Neg. No	View	Context(s)	Initials	
1 JUNE 98	0			KSN	
	1				
372	2	W	Level 6. <sup>E603</sup> Exposed skylight in previous corridor.		
373	3	N	E603 - Cornice stops - shows where previous corridor was.		
	4		VOID		
	5				
	6		↓		
374	7	W	Level 7: Hist. Roof Truss exposed. line of previous ÷		
	8		↓ between E709 + E710.		
	9		↓		
375	10		Detail of metal tie on roof truss ↑		
376	11	SW	Cupboards constructed within roof space ↑		
377	12	N	Evidence for cut off King post on roof truss ↑		
378	13	E	Exposed roof structure E710 / E711.		
	14				
	15		↓		
379	16	W	Exposed construction of E709		
380	17	E	Detail of exposed roof timbers E709.		
	18		"		
381	19		" E710. metal tie.		
	20		"		
	21		"		
	22		"		
382	23	N	Thick barred sash on landing between level 6-7 Service stair		
	24		"		
383	25	N	Level 4. (20) E403. closet after shipping.		
	26		"		
384	27		" Upper level of N wall.		
385	28	N	Level 2. (22). Opened blocked door. Head to N wall.		
386	29	SE	" E reveal from E203		
	30		"		
387	31	S	" Head to S. timber lath + stud.		
	32		"		
388	33	E	Level 2. Steep stone stairs from service stair to E208.		
	34		"		
389	35		E208. Decorative stone floor 		
390	36		Level 1. (1a) E104 drain conduit - brick vault.		
	37		"		

— E N O —

Oxford Archaeological Unit		PHOTOGRAPHIC RECORD SHEET		
Site name: <i>A St James' Square</i>		Site code: <del>WST 397</del> <i>SJQ 97</i>		Camera No: <i>BS1</i>
Black & white / Colour:		Film No: <i>29</i>		Lens No: <i>-</i>
Date	Neg. No	View	Context(s)	Initials
<i>JUNE 98</i>	<i>0</i>			<i>KEN</i>
<i>391</i>	<i>1</i>	<i>E</i>	<i>(33)</i> <i>E310</i> . Zinc 'air conditioning' pipe in	
	<i>2</i>		" <i>N</i> end of <i>E</i> wall.	
<i>392</i>	<i>3</i>		↓ <i>Detail</i>	
	<i>4</i>		↓ "	
<i>393</i>	<i>5</i>	<i>NW</i>	<i>(33)</i> wall cut through to <i>N</i> of <i>W</i> wall <i>E310/E308</i> .	
<i>394</i>	<i>6</i>	<i>E</i>	<i>E307</i> . Reopened <i>E</i> de <i>G</i> window in <i>E</i> wall.	
<i>395</i>	<i>7</i>	<i>E</i>	" Re-opened <i>E</i> de <i>G</i> door in <i>E</i> wall. <i>Not</i> )	
	<i>8</i>	↓	↓	
	<i>9</i>	↓	↓	
<i>396</i>	<i>10</i>	<i>SE</i>	<i>E310</i> . inserted door <sup>at point where straight joint between the Babmards</sup> newly made opening in <i>E</i> wall. <sup>properties would be seen</sup>	
<i>397</i>	<i>11</i>	<i>E</i>	<i>E313/E314</i> <i>E</i> . wall. Fabric exposed + newly knocked door to <i>E310</i>	
	<i>12</i>		"	
<i>398</i>	<i>13</i>	<i>E</i>	<i>E315</i> . Infilled window. originally door. infilled with <sup>bricks</sup> yellow	
	<i>14</i>		"	
<i>399</i>	<i>15</i>	<i>SW</i>	<i>E312</i> . Fully exposed timber stud; brick noggin <i>S</i> wall.	
	<i>16</i>		"	
<i>400</i>	<i>17</i>	<i>W</i>	<i>E312</i> . Fully exposed brick wall. <i>W</i> + murelled window.	
<i>401</i>	<i>18</i>	<i>NW</i>	<i>E312</i> . Exposed <i>N</i> brick wall with later corner fireplaces	
	<i>19</i>		"	
<i>402</i>	<i>20</i>	<i>W</i>	Level 4. <i>(41b)</i> <i>E413</i> . Exposed partially blocked doorway.	
	<i>21</i>		↓	
	<i>22</i>		↓	
<i>403</i>	<i>23</i>	<i>SE</i>	Level 5 - new mezz. level. new windows in <i>E</i> wall. Flues	
<i>404</i>	<i>24</i>	<i>W</i>	Head of partially blocked door <i>41b</i> . seen on new level 5.	
<i>405</i>	<i>25</i>	<i>S</i>	Level 6. Example of thick barred sashes <i>E611-E614</i> .	
	<i>26</i>		"	
<i>406</i>	<i>27</i>	<i>S</i>	Level 6. <i>E611-E614</i> . Example of sound proofing in floor.	
	<i>28</i>		↓ lams laid + plastered over between floor joists.	
	<i>29</i>		↓	
<i>407</i>	<i>30</i>	<i>S</i>	Level 6. <sup>Re-opened</sup> <del>knocked</del> door + exposed brick reveals. head of door in use. Knocked through <i>S</i> wall. <i>E621</i>	
	<i>31</i>		"	
<i>408</i>	<i>32</i>		Level 6. <i>E621</i> . Brick head to re-opened door.	
	<i>33</i>		"	
<i>409</i>	<i>34</i>		Level 6. <i>E618</i> . Exposed brickwork of stair block 1790 +	
<i>410</i>	<i>35</i>		" brown cement pier - internal.	
<i>411</i>	<i>36</i>		Level 6. Newly opened historic skylight - lighting hist. corridor. <sup><i>E603</i></sup>	
	<i>37</i>		"	

— END —

Oxford Archaeological Unit		PHOTOGRAPHIC RECORD SHEET		
Site name: 4 St James Square		Site code: <del>41197</del> SJQ 97	Camera No: 851	
Black & white / Colour:		Film No: 30	Lens No: -	
Date	Neg. No	View	Context(s)	Initials
17 JUNE 1998	0			KSN
	1			
412	2	W	Level 1. E104. Brick vaulted conduit	
413	3	S	Level 1. E109 (4b). remains of partition - thick glazing	
	4		bar. lunette	
	5		↓	
414	6	E	level 1. E109: Exposed panelling on E wall by partition.	
	7		"	
415	8	S	Level 1. Door to E105. from E108.	
416	9	N	Level 1. E113/E114. (7b) unblocked door.	
417	10	N	Level 1. E114. Sash window with thick glazing bars next to (8)	
418	11	W	" " Reveal of <sup>vaults secondary?</sup> diff brick type, uncoursing bricks -	
419	12	<del>W</del> S	Level 1. E114. Vaulting of room.	
420	13	N	Level 2. E222. Astor's fine within N wall.	
	14		— END —	
	15			
	16			
	17			
	18			
	19			
	20			
	21			
	22			
	23			
	24			
	25			
	26			
	27			
	28			
	29			
	30			
	31			
	32			
	33			
	34			
	35			
	36			
	37			

Oxford Archaeological Unit		PHOTOGRAPHIC RECORD SHEET		SJQ 97	
Site name: <del>WEST 385 97</del>		Site code: 4 St James Square		Camera No: BS1	
Black & white/ Colour:		Film No: 31		Lens No: -	
Date	Neg. No	View	Context(s)	Initials	
JULY 1998	0			KSN	
421	1	W	Babmaes yard. External view of E wall -		
	2		blocked window - originally door.		
	3		↓		
422	4	S	From street N elev. of Babmaes properties.		
	5		"		
423	6	S	From street N elev of 1830's EdG block + stair 1790.		
424	7	N	Level 3. additional accom. built into courtyard by E310. <sup>Beam across E311 Passage + Gigg House</sup>		
425	8	W	level 3. straight joint between Babmaes properties. between	pipes	
426	9	E	" position where straight joint would be on E wall.		
427	10	E	level 3. E310. hole knocked in E wall. timber lacing piece.		
428	11	SE	Babmaes staircase. Levels 3 + 4. Top window.		
429	12		↓		
430	13		Head of window. 4 level.		
431	14		Wooden lacing pieces + slider course - <sup>head of</sup> blocked window.		
432	15		↓		
433	16	W	Level 4. W wall. Top of stair.		
434	17	N	Level 4. N wall. offset in wall - unexplained. <sup>straight joint.</sup>	Top of wall.	
435	18	N	Level 4. Passage between Babmaes + EdG. Cornice of building.		
436	19	SE	level 3. Stair Babmaes. Blocked window.		
	20		"		
437	21		" Bricks don't course smoothly, straight joint by door.		
	22		"		
438	23		Underbuilding seen in exposed plaster area → between	level 2+	
439	24	SE	(B) E134. wood within Babmaes wall.		
440	25	E	E138 general.		
441	26	W	E138. lunette window - thick glazing bars.		
442	27	-	E138 - Various bits of thick glazing bar windows		
443	28	W	East elevation of 1725-8 building.		
444	29	E	West elevation of Babmaes building.	Basement found.	
445	30		Trench excavated to S of Babmaes W. elev. Top of stairs		
446	31	N	S side of stair hatch Babmaes building. lower		
447	32	"	" upper.		
448	33	E	False window W elev of Babmaes.		
449	34	E	Yellow brick floor in E117		
450	35	SE	E117 general.		
451	36	S	level 6. E609. exposed floor joists + plaster ceiling structure		
	37		END ↓		

Swall, E side of door.

Oxford Archaeological Unit		PHOTOGRAPHIC RECORD SHEET		SJQ 97
Site name: 4 St James' Square		Site code: <del>452-455</del>		Camera No: BS 1
Black & white / Colour:		Film No: 32		Lens No: -
Date	Neg. No	View	Context(s)	Initials
✓ JULY 1998	0		LEVEL 6 E609. Floor joists + plaster ceiling structure	FSN
	1		From Swall, E side of door. clock wise.	
452	2	S	→ SE area.	
453	3	N	E middle.	
	4	↓	"	
454	5	↓	E top.	
455	6	↓	W top.	
456	7	E	W middle.	
	8	↓	"	
	9	↓	W bottom.	
457	10	N	Floor joists general	
458	11	NW	" To W.	
459	12	NE	" To E	
460	13	E	Blocked door between E609 + E610. E wall of E609	
461	14		" detail → door frame visible in chase. <sup>↑ head</sup>	
462	15	E	Trussed beam. E612/E613. by door.	
463	16	E	" S end from E612	
464	17	E	" general from E612.	
465	18	W	" detail S end from E613.	
466	19	"	" S end from E613.	
467	20	↓	" general from E613.	
468	21	↓	"	
469	22	E	Front elevation on St James' Square	
470	23	"	Project board advertising contractors including OAU. — END —	
	24			
	25			
	26			
	27			
	28			
	29			
	30			
	31			
	32			
	33			
	34			
	35			
	36			
	37			



Did not develop.

Oxford Archaeological Unit		PHOTOGRAPHIC RECORD SHEET		SJA 97	
Site name: A St James Square		Site code: <del>WESTJSS 97</del>		Camera No: BSI	
Black & white / Colour:		Film No: 33		Lens No: -	
Date	Neg. No	View	Context(s)	Initials	
3 August 98	0			RDT	
	1		General views of exposed floor construction in E609 rather dark - but recoverable		
	2				
	3				
	4				
	5				
	6				
	7				
	8				
	9				
	10				
	11				
	12				
	13				
	14				
	15				
	16				
	17				
	18				
	19		Plaster ceiling of main stair.		
	20				
	21				
	22				
	23		— END —		
	24				
	25				
	26				
	27				
	28				
	29				
	30				
	31				
	32				
	33				
	34				
	35				
	36				
	37				

Send 6/10/97  
 \* duplicate retained by  
 OAU

Oxford Archaeological Unit		PHOTOGRAPHIC RECORD SHEET		
Site name: 4 St James Square		Site code: <del>WES 197</del> SJQ 97		Camera No: Set 1
Black & white / <u>Colour</u>		Film No: 1		Lens No: -
Date	Neg. No	View	Context(s)	Initials
3	30.9.97	1	42 Partition interior NE section	KSN
		2	Pre-ex	
2		3	42 Partition interior SE section <sup>N</sup> end E door	
		4	Pre-ex	
		5		
1		6	42 Partition Interior SE section SW end	
		7	Pre-ex	
6		8	42 Partition Exterior of NE	
		9		
		10		
7		11	42 Partition Exterior SE.	
		12		
		13		
9		14	41 wall to be demolished general	
		15		
		16		
8		17	41 wall to be demolished general	
		18		
		19		
12		20	41 detail of bricks exposed NE end of wall	
		21		
		22		
10		23	41 detail of bricks to NE of lift shaft	
		24		
		25		
11		26	41 detail of bricks to SW <sup>and</sup> of wall	
		27		
		28		
14		29	24. Lift Shaft to be removed.	
		30		
		31		
16		32	① Ben Bricks exposed at NE end of wall	
		33		
		34		
20		35	① General view of SW end of wall	
		36		
		37		

END.  
 END.

Sept 6/10/97  
 \* = duplicate retained by OAU

Oxford Archaeological Unit		PHOTOGRAPHIC RECORD SHEET		
Site name: A St James Square		Site code: <del>551297</del> 551297		Camera No: Set 1
Black & white (Colour)		Film No: 2		Lens No: —
Date	Neg. No	View	Context(s)	Initials
17 30.9.97	0 1	E	① General view of NE end of wall	KSN
	1 2*		↓	
	2 3			
21	3 4	SE	④ General - opening c doorway.	
	4 5		↓ From E112	
	5	"	<del>④ detail of exposed area.</del>	
	6		↓	
	7			
23	8 6	SW	④a general exposed area in blocked doorway	
	9 7		↓	
	10 8*			
24	11 9	"	4a detail of exposed area.	
	12 10		"	
25	13 11	SE	③ general of exposed area.	
	14 12		↓	
27	15 13	NW	⑥ general of blocked door.	
	16 14		"	
28	17 15	"	⑥ detail of exposed bricks blocking door.	
30	18 16	E	⑦ general view of closet	
	19 17		↓	
	20 18*			
31	21 19	SE	⑦ detail of area of exposed bricks.	
32	22 20*	SW	15a Ghost of lost wall + partial blocking of door	
	23 21		↓	
	24 22			
33	25 23*	NE	15b Ghost of lost wall. Part of doorway same as partially blocked one	
	26 24		↓	
	27 25			
34	28 26	SW	15c Ghost of demolished wall.	
	29 27		↓	
	30 28			
35	31 29	NE	15d. Ghost of demolished wall.	
	32 30		↓	
	33 31			
36	34 32	SE	15e. Ghost of demolished wall.	
	35 33		↓	
	36 34			
37	37 35	NW	16 widening of existing door to marks on wall	
	38 36		↓	
	39 37			
	40 38	W	16 type of brick - yellow type.	

\* = duplicate retained by OTHU

Oxford Archaeological Unit		PHOTOGRAPHIC RECORD SHEET		
Site name: 4 St James Square		Site code: <del>V55710</del> 97SSQ97	Camera No: Set 1	
Black & white (Colour)		Film No: 3	Lens No: —	
Date	Neg. No	View	Context(s)	Initials
	0			KSN
	1			
38	30.9.97	SE	(2) detail of exposed bricks.	
	3		↓	
	4			
40	5*	SW	(13) general - blocked door	
	6		↓	
	7			
39	8		(13) detail of exposed bricks	
	9			
	10		↓	
52	3.10.97	NE	(42) NE wall full length. timber stud work + partition after removal	
	12*		↓ of plaster + lath	
	13			
51	14	E	(42) Doors in use. E corner of room. 'Post ex'	
	15*		↓	
	16			
42	17	S	(42) SW end of SE wall full length.	
	18		↓ Stud work + original door frame.	
	19*		↓	
58	20	SE	(42) Original door frame + modern alterations. Detail	
	21		↓	
	22*			
56	23		(42) Original door frame	
	24		↓	
	25*			
57	26	NW	(36) NW wall. panelling + bricks exposed	
	27*		↓	
	28			
58	29	W	(36) W corner of room.	
	30		↓	
	31*			
60	32		(36) NW wall panelling + corner - diagonal "Queen Anne" fireplace	
	33*		↓ Also site of original partition.	
	34			
62	35*		(36) NW wall panelling detail of bricks	
	36		↓	
	37			
61	38	SW	(36) SW wall detail of bricks - ÷ between blackened bricks + those with remains of wall plaster.	

-END-

\* = duplicate retained by OAU

SSQ 97

Oxford Archaeological Unit		PHOTOGRAPHIC RECORD SHEET		
Site name: 4 St James Square		Site code: <del>SSQ 97</del> 97	Camera No: Set 1	
Black & white (Colour)		Film No: 4	Lens No: -	
Date	Neg. No	View	Context(s)	Initials
3/10/97	0			KSN
61	1 *	SW	(36) SW exposed bricks. E312	
	2		↓	
	3			
62	4	NW	(36) NW exposed bricks	
	5		↓	
	6 *			
58	7	W	(36) SW/NW walls - bricks + panelling	
	8		W. corner of room	
	9 *			
65	10 *	E	(37) SE wall - brick noggin in timber	
	11		stud frame. E314	
	12		↓	
66	13	NE	(37) NE wall. bricks exposed. E314	
	14		↓	
	15 *			
67	16 *	NE	(37) Exposed Floor Joists. E314	
	17		↓	
	18			
64	19	NE	(37) E313 Exposed brickwork.	
	20		↓	
	21			
68	22	NE	(35) Ventilation? Slits in NE wall.	
	23		↓	
	24 *			
70	25	N	(35) NE wall general. (Nwend)	
	26		↓	
	27			
69	28	NE	(35) Ventilation? slit detail.	
	29		↓	
	30			
74	31	E	(35) NE + SE walls of coachhouse.	
	32 *		↓	
	33			
77	34		(35) NE wall (SE end)	
	35		↓	
	36			
75	37	SE	(35) SE wall of coachhouse	
	38		↓	

—END—

# duplicate retained by OAU

SSQ 97

Oxford Archaeological Unit		PHOTOGRAPHIC RECORD SHEET		
Site name: 4 St James Square		Site code: <del>West 125</del> 97		Camera No: Set 7
Black & white / <u>Colour</u>		Film No: 5		Lens No: -
Date	Neg. No	View	Context(s)	Initials
3/10/97	0			KSW
	1			
76	2	SE	(35) SE wall of coachhouse	
	3		↓	
	4			
72	5	S	(35) S corner of coachhouse	
	6		↓	
	7 #			
73	8		(35) Historic fitting detail S corner	
	9		↓	
	10 #			
76	11 #	W	(35) SW wall of coachhouse	
	12		↓	
	13			
75	14	E	(35) E corner of coachhouse	
	15		↓	
	16			
74	17 #	SE	(35) Historic fitting SE wall	
	18		↓	
	19			
72	20 #		(35) "	
	21		↓	
	22			
80	23	NW	(8) window to be turned into door	
	24		↓	
	25 #			
79	26 #	NW	(8) + (9) Areas to be knocked through to form doors. general setting!	
	27		↓	
	28			
78	29	NE	(9) Exposed brickwork.	
	30		↓	
	31			
82	32	NE	(5) Area of exposed brick work NE of corridor	
	33		↓	
	34			
81	35	SW	(5) Area of exposed brick work SW side.	
	36		↓	
	37			
	38	SE	(5) NE side of corridor general.	

- END -

Oxford Archaeological Unit		PHOTOGRAPHIC RECORD SHEET		
Site name: 4 St James Square		Site code: <del>WEST</del> SJQ 97		Camera No: Set 1
Black & white / <u>Colour</u>		Film No: 6		Lens No: -
Date	Neg. No	View	Context(s)	Initials
7/10/97	0			KSW
86	1	NE	(7) Exposed brickwork. detail.	
	2		↓	
	3		↓	
87	4	NW	(7)a Hole to under stairs. general	
	5		↓	
	6		↓	
88	7		(7)a " detail	
	8		↓	
	9		↓	
90	10		(7)b Exposed brickwork - blocking of original doorway. general	
	11		↓	
	12 #		↓	
89	13		(7b) detail of brickwork.	
	14		↓	
	15		↓	
92	16 #	NW	Interruption of vaulting nr 7b	
	17		↓	
	18		↓	
91	19	SE	" E108 passage.	
	20 #		↓	
	21	SE	E108 passage	
	22	NE	E115 passage	
93	23	NW	(4) 'Pre-ex' from E109	
	24 #		↓	
	25		↓	
94	26		(3) 'Post-ex' from E109	
	27		↓	
	28 #		↓	
95	29	SE	(10) window to become door.	
	30		↓	
	31 #		↓	
99	32	W	(11) Truncation of head of door by vaulting of room.	
	33 #		↓	
	34		↓	
98	35	NW	(11) "	
96	36	SW	(11) "	
97	37	NE	(12) NE wall of E117	
	38 #		"	



Sent 13 Oct 97  
 # = duplicate retained  
 by OAH

Oxford Archaeological Unit		PHOTOGRAPHIC RECORD SHEET		
Site name: <u>A St James Square</u>		Site code: <del>WSEJIS</del> <u>SJQ 97</u>		Camera No: <u>Set 7</u>
Black & white / <u>Colour</u>		Film No: <u>7</u>		Lens No: <u>-</u>
Date	Neg. No	View	Context(s)	Initials
100	7/10/97	0	(12) Door / Cupboard general.	KSW
		1	↓	
		2 #	↓	
101		3	(12) Area of exposed bricks nr by.	
102		4 #	(14) Door as is.	
		5	↓	
		6	↓	
107	8/10/97	7	(20) Draught lobby. Exterior <del>SE</del> NE	
		8	↓	
		9 #	↓	
106		10	(20) Draught lobby. Exterior <del>SE</del> NW.	
		11	↓	
		12 #	↓	
105		13	(20) General setting in room	
		14	↓	
		15 #	↓	
103		16 #	(20) General setting in room	
		17	↓	
		18	↓	
109		19	(20) View to front door.	
		20	↓	
		21 #	↓	
108		22	(20) View to interior of lobby.	
		23	↓	
		24 #	↓	
112		25	(21) Door general. Outer door to E205	
		26	↓	
		27 #	↓	
111		28	(21) SW side of paneling to be removed	
		29 #	+ inner door to E205.	
		30	↓	
110		31	(21) NE side of paneling to be removed.	
		32	↓	
		33 #	↓	
113		34	(21) Inner door closed	
		35	(21) Detail of door frame	
		36	(22) General setting. No door yet	
116		37 #	"	
		38	SE (22) General setting. No door yet.	

— END —

Oxford Archaeological Unit		PHOTOGRAPHIC RECORD SHEET		
Site name: <u>A St James Square</u>		Site code: <u>Wattles SJQ 97</u>		Camera No: <u>Set 7</u>
Black & white / <u>Colour:</u>		Film No: <u>8</u>		Lens No: <u>-</u>
Date	Neg. No	View	Context(s)	Initials
118	8/10/97	0 2*	NW (22) Door / Safe / Cupboard from E205 ↓ Open.	KSN
		1 3		
		2 4		
119		3 5	" (22) Door closed. from E205 ↓	
		4 6*		
		5 7		
120		6 8	SE (23) Door detail ↓	
		7 9*		
		8 10		
121		9 11*	S (23) Door + Paneling ↓	
		10 12		
		11 13		
122		12 14	E (23) Door + Paneling ↓	
		13 15		
		14 16		
125		15 17	SW (25) Area of exposed brick. general setting ↓	
		16 18		
		17 19*		
126		18 20	SW (25) Detail of bricks. ↓	
		19 21		
		20 22		
123		21 23	NE (26) Area of exposed brick. general setting ↓	
		22 24		
		23 25		
124		24 26	" (26) Detail of bricks. ↓	
		25 27		
		26 28		
131		27 29	SW (31) Exposed bricks from interior E307 ↓	
		28 30		
		29 31		
132		30 32	(31) wooden block behind removed brick frags E307 interior. ↓	
		31 33		
		32 34		
133		33 35	NW (32) Corner fireplace E307. detail (31) ↓ " detail	
		34 36		
		35 37		
134		36 38	(32) Corner fireplace E307. KND.	
		37		

\* = Duplicate retained Sent 13/10/97  
by OAAU

Oxford Archaeological Unit		PHOTOGRAPHIC RECORD SHEET		
Site name: 4 St James Square		Site code: <del>WES 185</del> SJQ 97	Camera No: Set 1	
Black & white / (Colour)		Film No: 9	Lens No: -	
Date	Neg. No	View	Context(s)	Initials
135	9/10/97	0 2	(32) W corner fireplace E 307.	KSN
		1 3	↓ detail	
		2 4	↓	
134		3 5*	" General	
		4 6	↓	
		5 7	↓	
128		6 8*	(32) + (31) General setting + SW wall of E 307.	
		7 9	↓	
		8 10	↓	
		9 11	↓	
129		10 12	E 307 Door - now cupboard outer.	
		11 13	↓	
		12 14	↓	
130		13 15	" Inner.	
		14 16	↓	
		15 17	↓	
142		16 18*	W end of NW wall E 307. (32) Fireplace to L.	
		17 19	↓	
		18 20	↓	
141		19 21*	NE end of NW wall. E 307. (32) Fireplace to R.	
		20 22	↓ - Scars from demolished partition.	
		21 23	↓	
140		22 24	(32) NE fireplace general setting in room	
		23 25*	↓	
		24 26	↓	
138		25 27	(32) NE fireplace general	
		26 28	↓	
		27 29*	↓	
139		28 30	(32) NE fireplace - exposed bricks.	
		29 31*	↓	
		30 32	↓	
136		31 33*	(32) Room E 307 NE wall. general	
		32 34	↓	
		33 35	↓	
		34 37	Room E 307. Bricks exposed in NE wall	
		35 38	Room E 307 SE wall.	
		36	— END —	
		37		

Sent 13/10/97  
 \* Duplicate retained by OAU

Oxford Archaeological Unit		PHOTOGRAPHIC RECORD SHEET		
Site name: 4 St James Sq		Site code: <del>10115</del> SJQ 97		Camera No: Set 1
Black & white	Colour:	Film No: 10		Lens No: -
Date	Neg. No	View	Context(s)	Initials
9/10/97	0 1*	SE	Room E307 SE wall.	KSN
	1 2	↓	↓	
	2 3	↓	↓	
146	3 4	W	(31) In passage. general setting.	
	4 5*	↓	↓	
	5 6	↓	↓	
144	6 7	SW	(31) In passage. brick detail	
	7 8	↓	↓	
	8 9	↓	↓	
148	9 10	E	(34) Opening from 304. general in room	
	10 11*	↓	↓	
	11 12	↓	↓	
147	12 13	E	(34) Opening from 304. detail of exposed paneling.	
	13 14	↓	↓	
	14 15	↓	↓	
150	15 16	NE	(34) Brick detail 305	
	16 17	↓	↓	
	17 18	↓	↓	
149	18 19	NE	(34) General setting 305.	
	19 20	↓	↓	
	20 21	↓	↓	
151	21 22	NE	(34) Extreme close up of 3rd mortar type	
	22 23	↓	↓	
	23 24	↓	↓	
155	10.10.97 24 25	SE	(27) E214 Door to be enlarged.	
	25 26	↓	↓	
	26 27	↓	↓	
154	27 28	NE	(27) E214 Wall to be demolished	
	28 29	↓	↓	
	29 30	↓	↓	
153	30 31	SW	(27) Wall to be messed with.	
	31 32	↓	↓	
	32 33	↓	↓	
152	33 34	↓	(27) Area of exposed brickwork to be made into new opening.	
	34 35	↓	↓	
	35 36	↓	↓	
156	36 37	SW	(27) <del>END</del> Ceiling support for hearth	
	37 38	"	" <del>END</del>	

Sent 13/10/97

\* Duplicate retained by OAU

Oxford Archaeological Unit		PHOTOGRAPHIC RECORD SHEET		
Site name: 4 St James Square		Site code: <del>W2115</del> S5Q 97	Camera No: Set 7	
Black & white (Colour)		Film No: (11)	Lens No: -	
Date	Neg. No	View	Context(s)	Initials
158 10.10.97	0 2	W	(27) E214 Ceiling Bracing for hearth. detail.	KSN
	1 3	↓		
	2 4	↓		
157	3 5 <del>8</del>	↓	" general.	
	4 6	↓		
	5 7	↓		
	6 8	↓	" with light.	
156	7 9	SE	(22) General setting.	
	8 10	↓		
	9 11	↓		
159	10 12 <sup>11</sup>	↓	(22) Bricks exposed. detail.	
	11 13 <sup>12</sup>	↓		
	12 14 <sup>13</sup>	↓		
160	13 15 <sup>14</sup>	↓	(22) Exposed bricks + mouldings to be effected.	
	14 16 <sup>15</sup>	↓		
	15 17 <sup>16</sup>	↓		
158	16 18 <sup>17</sup>	W	(18) <del>Yes</del> Scar of partition between E133 + E132 "accentuated by coal blackening of E132.	
	17 19 <sup>18,19</sup>	↓		
165	18 20	NW	(18) E133 + E132. general.	
	19 21	↓		
164	20 22	↓		
	21 23,24	↓		
	22 24	S	SW wall of E133 (18)	
	23 25 <del>24</del>	↓		
	24 26 <del>25</del>	↓		
163	25 27	SW	SW wall of E133 (18)	
	26 28	↓		
161	27 29 <sup>28,30</sup>	↓		
162	28 30 <del>27</del>	SW	(18) detail of exposed brickwork	
	29 31 <del>28</del>	↓		
	30 32	↓		
	31 33	X	X	
	32 34	X	X	
166	33 35	SW	(18) General looking outside.	
	34 36	↓		
	35 37	↓		
167	36 38	SW	(18) Outside, left side of doorway.	
	37		END.	

Oxford Archaeological Unit		PHOTOGRAPHIC RECORD SHEET		46 Hythe Bridge Street Oxford OX1 2EP	
Site name: 4 St James Square		Site code: <del>WEST 365</del> SJQ 97		Camera No: Set 1	
Black & white (Colour)		Film No: 12		Lens No: -	
Date	Neg. No	View	Context(s)	Initials	
10.10.97	0			KSN	
167	1	S	(13) Outer SE jamb		
	2		↓		
	3		↓		
169	4	W	(13) Outer NW jamb		
	5		↓		
	6		↓		
170	7	SE	(13) Outer wall SE		
	8		↓		
	9		↓		
171	10	E	(13) Inner left jamb SE		
	11		↓		
	12		↓		
172	13	NE	(13) Inner right NW jamb		
	14		↓		
	15		↓		
173	16	SW	(13) general from passage E20		
	17		↓		
	18		↓		
174	19	NE	(39) fabric investigation		
	20		↓		
	21		↓		
471	22	SW	E 322 modern support-mixed props,		
	23		↓ ceiling beams boxed.		
	24		↓		
182	14.10.97	NW	Sash window in E321		
	26		↓		
178	27	NW	General E321		
	28	NW	General 1 ↓		
	29		↓		
180	30	NW	E320 general.		
	31		↓		
181	32	W	E320 - pass evidence for door in wall partition.		
	33		↓ wooden strip visible.		
	34	SE	E 320 Safe support visible		
	35		↓		
175	36	SW	Safe support + passage general		
	37		"		
	38	SE	Safe support in passage opposite E320		

— END —

\* Duplicate retained by OMA

Oxford Archaeological Unit		PHOTOGRAPHIC RECORD SHEET		46 Hythe Bridge Street Oxford OX1 2EP	
Site name: 48t James Square		Site code: <del>W151185</del> SJQ 97		Camera No: Set 2	
Black & white / Colour:		Film No: 13		Lens No: -	
Date	Neg. No	View	Context(s)	Initials	
14/10/97	0	SW	Do	KSN	
	1				
176	2	SW	Detail of safe support. Ceiling of level 3.		
	3		"		
177	4	"	" Floor of level 3.		
	5		"		
179	6	NE	Door to E322 from passage.		
	7		"		
177	8	NW	E322 general		
	9		"		
173	10	NW	E322 NW sash detail		
	11		"		
174	12	NE	E322 NE sash + (3)		
	13		"		
186	14	SW	E318 SW wall - with plaster removed		
	15		↓		
	16		↓		
187	17	SW	E318 NW end of SW wall - window + patching of brick.		
	18		"		
188	19	SW	E318 SE end of SW wall.		
	20		"		
190	21	SW	E317 exposed brick work SW wall		
	22		↓		
191	23	W	E317 Support for hearth on 4 <sup>th</sup> floor above		
	24		"		
	25	N	E317 - Square pier in N corner?		
	26		"		
192	27	NW	E317 NW wall exposed brick work. SW end.		
	28		"		
194	29	S	E317 S corner - join between SW + SE wall, tiles wedged in		
195	30	NW	E319 NW wall - exposed bricks		
	31		↓		
	32		↓		
196	33	NW	E319 NW wall High level. decayed timber lintel		
	34		↓		
	35		↓		
195	36	NW	E319 NW wall, modern sash, bricked door.		
	37		↓		
	38		↓		

— END —

Sent 22/10/97

\* Duplicate retained by OAU

W2532835

Oxford Archaeological Unit		PHOTOGRAPHIC RECORD SHEET		
Site name: A St James Square.		Site code: <del>West 15</del> SJQ 97		Camera No: Set 1
Black & white / (Colour)		Film No: 14		Lens No:
Date	Neg. No	View	Context(s)	Initials
	0		(30)	KSN
198	1	SW	(30) general	
	2	↓	"	
199	3	↓	detail	
	4	↓		
	5	NW	64 Exposed bricks. E610 passage	
	6		↓	
	7		↓	
201	8	SW	Passage general. E610 passage	
	9		↓	
	10		↓	
202	11	SW	66 Lath + Studs.	
	12		↓	
	13		↓	
204	14	NE	Roofing exposed minus plaster.	
	15		E610 passage near E619	
	16		↓	
209	17	NW	63 Bricks exposed.	
	18		↓	
210	19		↓	
	20		↓	
207	21		63 general setting.	
	22	↓	↓	
211	23	NW	65 E621 general.	
	24		↓	
213	25	SE	65 E624/5 general	
	26		↓	
22	27		↓	
	28	↓	↓	
215	29	NW	65 E620 <del>general</del> sash windows + shutters	
	30	↓	↓	
214	31	↓	65 E620 <del>sash window + shutters</del> general	
	32	↓	↓	
217	33	NW	C <del>65</del> 65 Passage side of E620 wall	
	34	↓	↓	
216	35	S	D 65 Passage side of E622 wall.	
	36	↓	↓	
475	37	SW	General shots x2 Passage.	

—END—



Oxford Archaeological Unit		PHOTOGRAPHIC RECORD SHEET			46 Hythe Bridge Street Oxford OX1 2EP	
Site name: <u>St James Square</u>		Site code: <u>WES 855 J 97</u>		Camera No: <u>Set 1</u>		
Black & white / <u>Colour</u> :		Film No: <u>15</u>		Lens No: <u>-</u>		
Date	Neg. No	View	Context(s)	Initials		
15/10/97	0			KSN		
218	1	SE	E623 general			
	2		"			
221	3	NW	E622 65 D.			
	4		"			
222	5	SE	E622 general			
	6		"			
220	7	SW	E622 blocked doorway, now cupboard.			
	8		"			
219	9		" interior			
	10		"			
223	11	NE	E502. 50 bricks exposed.			
	12		"			
224	13	NE	E502 50 general			
	14		"			
225	15	SW	E501 50. general			
	16		↓			
	17		↓			
227	18		↓			
	19	W	"			
	20		"			
226	21	SW	brick detail "			
	22		↓			
228	23		↓			
	24	SE	Post excavation. (2) E105			
	25		"			
229	26	S	P.Ex (2) burnt timber in wall construction.			
	27		" low			
	28		"			
230	29	S	high			
	30		↓			
231	31	E	↓			
	32		↓			
232	33	SE	Low timber - detail			
	34		"			
238	35	NE	(61) E605. lath + plaster revealed.			
	36		↓			
239	37		↓			
	38	SE	(61) general setting. E605			
	39		near E604.			

Oxford Archaeological Unit		PHOTOGRAPHIC RECORD SHEET		46 Hythe Bridge Street Oxford OX1 2EP		
Site name: 4 St James Square		Site code: <del>W11135</del> SJQ 97		Camera No: Set 7		
Black & white / Colour		Film No: 16		Lens No: -		
Date	Neg. No	View	Context(s)	Initials		
16/10/97	0			KSN		
236	1	SE	(62) Photographic survey of Passage Roof.			
	2 <del>ⓧ</del>		E605 near E604.			
234	3		↓			
	4					
235	5					
	6 <del>ⓧ</del>					
234	7 <del>ⓧ</del>			" NW end of SE-NW section of E605		
	8					
	9					
	10					
	11					
	12 <del>ⓧ</del>					
237	13	NE		(62) NE-SW section of E605.		
	14			↓		
	15 <del>ⓧ</del>					
245	16 <del>ⓧ</del>	NW	NW wall of E705 (70)			
	17		"			
244	18 <del>ⓧ</del>	NE	N end of NE wall E706 (70)			
	19		"			
240	20	S	(70) General view of SW side of floor 7.			
	21 <del>ⓧ</del>		↓			
	22					
243	23	NE	(70) Bricks exposed midway along NE wall.			
	24		"			
241	25	NE	(70) SE end of NE wall - access to roof.			
	26		↓			
253	27	NE	E713 (70) squash court.			
252	28		"			
254	29	NE	E713 roof structure.			
254	30	SW	" "			
	31	"	" squash court			
253	32	W	"			
255	33	NE	"			
	34	SW	E714 passage along NW of squash court.			
256	35	↑	"			
	36	NE	"			
	37		↓			
	38					

\* = duplicate retained by OAU

229

Oxford Archaeological Unit		PHOTOGRAPHIC RECORD SHEET		46 Hythe Bridge Street Oxford OX1 2EP	
Site name: 4 St James Square		Site code: <del>100/100</del> SJA 97		Camera No: Set 1	
Black & white / Colour		Film No: 17		Lens No: -	
Date	Neg. No	View	Context(s)	Initials	
16/10/97	0			KSN	
	1	SW	External Roof Tops. next to E714.		
	2	SE	External. Roof Tops. door to E714.		
250	3	NW	E711 (71) low		
251	4		" high.		
249	5	SW	E708 corridor.		
	6		↓		
	7		↓		
248	8	N	By the NE side of E710-exposed		
	9 *		↓ timber framing		
	10		↓		
247	11	NW	E710 - floor boards up.		
	12		↓		
	13		↓		
246	14 *	SW	E709 - general.		
	15		"		
263	16	NW	"		
	17		"		
264	18		Cast iron girders from demolished		
	19		↓ extension on floor 4 set on piers.		
	20		↓		
	21		↓		
	22 *		↓		
284	23 *	NW	Floor 5 room in Babmas over E423/422.		
	24		"		
280	25 *	NE	" Chimney stack + gable end wall.		
	26		"		
282	27 *	SE	" floor 5 room.		
	28		"		
283	29 *	SE	Access to floor 5 room - 2 doorways therefore		
	30		" 2 separate rooms.		
276	31 *	SE	level 4. Rms E4 22/ 423		
	32		"		
277	33	"	Rm 423 with stair to level 5 room.		
	34 *		"		
279	35	NW	Rm 422. general.		
	36		"		
266	37	SE	(45) Rm E421, 420, 427, 426.		

— END —

\* Duplicate retained  
by OAU

Oxford Archaeological Unit		PHOTOGRAPHIC RECORD SHEET		46 Hythe Bridge Street Oxford OX1 2EP	
Site name: 4 St James Square		Site code: <del>RES 188</del> SJQ 97		Camera No: Set 1	
Black & white / Colour		Film No: 18		Lens No: -	
Date	Neg. No	View	Context(s)	Initials	
17/10/96	0			KSN	
266	1	SE	E421, 420, 426, 427 (45)		
	2 <del>*</del>		↓ after partitions removed.		
	3		↓		
274	4	SW	E421 (45)		
	5 <del>*</del>		"		
275	6	NW	E421 (45)		
	7 <del>*</del>		"		
267	8 <del>*</del>	S	E426/427 (45)		
	9		"		
287	10	S	(44) photographic survey of exposed ceiling. E417		
	11		"		
286	12	SE	"		
	13		"		
475	14 <del>*</del>		" brick hearth support.		
	15		" ↓		
	16		" ↓		
286	17		"		
	18 <del>*</del>		"		
	19		" lots of replacement timbers.		
289	20 <del>*</del>	NW	E402 (40) walk in cupboard.		
	21		↓ door open		
	22		↓		
290	23 + 24 <del>*</del>	W	" interior.		
288	24 25 <del>*</del>	NW	↓ door closed.		
	25 26		↓		
292	26 27	SW	E404 bed recess.		
	27 28 <del>*</del>		↓		
	28 29		↓		
291	29 30 <del>*</del>	S	SE side of E404 bed recess.		
	30 31		↓		
	31 32		↓		
295	32 33	SE	level 3 - Street level - (35) E310 doors + hinges		
	33 34 <del>*</del>		↓ general. for coachhouse / garage.		
293	34 35		NE end		
	35 36 <del>*</del>		"		
294	36 37		hinge details		
	37 38		"		

— END —

✓ Duplicate retained by OAU

Oxford Archaeological Unit		PHOTOGRAPHIC RECORD SHEET		
Site name: 4 St James Square		Site code: <del>W575</del> SJQ 97		Camera No: Set 1
Black & white / <u>Colour</u>		Film No: 19		Lens No:
Date	Neg. No	View	Context(s)	Initials
476 31/10/97	0 1	SW	Post demo. 1	KSN
	1 2 <del>✓</del>		"	
297	2 3 <del>✓</del>	E	Post demo. 2	
	3 4		"	
477	4 5	SW	Post demo 6 reveal	
	5 6 <del>✓</del>		"	
478	6 7	SE	" head. vaulting	
	7 8 <del>✓</del>		"	
479	8 9	SE	Post demo 3 general	
	9 10 <del>✓</del>		"	
279	10 11	S	Post demo 4 - Brick.	
	11 12 <del>✓</del>		"	
480	12 13	E	" fireplace cut in	
	13 14 <del>✓</del>		"	
481	14 15	SW	" detail brown mortar.	
	15 16		"	
301	16 17 <del>✓</del>	NW	Fireplace in E109. nr 4.	
	17 18		"	
	18		————— END —————	
	19			
	20			
	21			
	22			
	23			
	24			
	25			
	26			
	27			
	28			
	29			
	30			
	31			
	32			
	33			
	34			
	35			
	36			
	37			

Oxford Archaeological Unit		PHOTOGRAPHIC RECORD SHEET		
Site name: A St James' Sq		Site code: <del>108</del> 97	Camera No: Set 7	
Black & white / (Colour)		Film No: 20	Lens No: -	
Date	Neg. No	View	Context(s)	Initials
21.11.97	0	E		KSN
309	1 <del>✗</del>		S end of wall (1) (2) (3)	
	2		↓	
	3		↓	
	4		↓	
310	5 <del>✗</del>		Construction trenches 108 + 110	
	6		↓	
	7		↓	
311	8		Elevation of wall (1) S end. (tripod)	
	9		↓	
	10 <del>✗</del>		↓	
	11		" (Flash)	
	12		↓	
	13		↓	
314	14	S	Construction trenches 108, 110, 111	
	15		↓	
	16 <del>✗</del>		↓	
314	17	S	Brick wall E-W (109)	
	18 <del>✗</del>		↓	
	19		↓	
	20		↓	
313	21 <del>✗</del>		S end general.	
	22		"	
319	23 <del>✗</del>	E	Brick 'add on' (possibly foundation plinth) (7)	
	24		↓	
	25		↓	
482	26 <del>✗</del>	S	Foundation 1, interruption of 1 - (14), area of	
	27		↓ flooring 8.	
	28		↓	
483	29 <del>✗</del>		Brick floor surface detail 8.	
	30		↓	
	31		↓	
484	32 <del>✗</del>		Wall 1 brick detail.	
	33		↓	
	34		↓	
485	35 <del>✗</del>		Gap in wall 1 - (14)	
	36		↓	
	37		↓	

————— END —————

\* = Duplicate retained by OAU

Oxford Archaeological Unit		PHOTOGRAPHIC RECORD SHEET		46 Hythe Bridge Street Oxford OX1 2EP	
Site name: 4 St James Square			Site code: <del>WEST 105</del> SJA 97		Camera No: Set 1
Black & white / <u>Colour</u>			Film No: 21		Lens No: -
Date	Neg. No	View	Context(s)	Initials	
21-11-97	0			KSN	
328	1 *	S	South end of E108 excavation.		
	2		↓		
	3		↓		
327	4	S	(28) Line of bricks + (27) drain.		
	5		↓		
	6 *		↓		
	7		↓		
	8 *		↓		
	9		↓		
326	10	SW	(27) drain structure red capping tile in section.		
	11		↓		
	12 *		↓		
325	13	S	(24) mortar layer - floor? cut by 123 line of drain.		
	14		↓		
	15 *		↓		
323	16	S	(1) N. end ? robbed turn of wall?		
	17 *		detail		
324	18		general.		
	19		↓		
	20 *		↓		
321	21	S	South end of passage excavation.		
	22		↓		
	23 *		↓		
327	24	E	Elevation of wall (1) with flash.		
	25		↓		
	26		↓		
	27		↓		
335	28	W	E-W running corridor. W end (39)		
	29 *	L	"		
337	30	E	E-W running corridor general.		
	31 *		↓		
	32		↓		
	33 *		↓		
336	34	W	E-W running corridor (37) + (38) lines of bricks.		
	35 *		"		
334	36	S	(36) (35) (34)		
	37		↓		
	38 *		↓		

— END —

Oxford Archaeological Unit		PHOTOGRAPHIC RECORD SHEET		
Site name: 4 St James Square		Site code: <del>Wes 105</del> SJR 97		Camera No: Set 1
Black & white / <u>Colour</u>		Film No: 22		Lens No: -
Date	Neg. No	View	Context(s)	Initials
21.11.97	0		1	KSN
	1			
335	2 <del>✗</del>	S	E108 general N end esp.	
	3		"	
321	4	N	(36) + (35)	
	5 <del>✗</del>			
486	6	S	(34) + (29) general.	
	7 <del>✗</del>		↓	
	8			
487	9	S	(33)	
	10		↓	
331	11 <del>✗</del>			
	12	S	(30) + (31) with piece of clay pipe.	
	13 <del>✗</del>		"	
	14	S	E108 S end general.	
342	15	N	E113 7b. Doorway re-opened.	
	16 + 17 <del>✗</del>		"	
343	17 18	SW	E114 Stair corbel.	
344	18 19	NW	E114 Sash.	
	19			
	20	SW	(9) E116 P. ex. wall construction with timber pieces.	
340	21	S	E121 (12)	
341	22	N	E122 (14)	
488	23	NE	E115 Corridor excavated.	
	24 <del>✗</del>		↓	
	25			
353	26	NW	E135 (19) <del>to</del> Ceiling / Floor construction exposed.	
	27		"	
348	28	SE	E135 (19) "	
	29			
	30		↓	
350	31	NE	"	
353	32	NW	" with flash	
	33	SE	" with flash	
	34		"	
355	35	W	lead gutter pipe. draining pipe.	
356	36	NE	Iron work - reinforcer.	
	37		VOID	
	38		VOID	



Oxford Archaeological Unit		PHOTOGRAPHIC RECORD SHEET		
Site name: 4 St James Square		Site code: <del>W125</del> 35 SJQ 97		Camera No: Set 1
Black & white / <u>Colour</u>		Film No: 23		Lens No: -
Date	Neg. No	View	Context(s)	Initials
21.11.97	0			KSN
359	1	SW	E112 EXCAV. A.	
358	2	NW	E112 " SW end	
362	3		" NE end	
360	4	SW	" general	
358	5	NW	" SW end	
359	6		" NE end	
364	7	NE	E112 EXCAV B NW end	
365	8	E	" SE end	
366	9	S	E112 at base of 103	
368	10	W	E112 EXCAV B - brick structure in section SW.	
364	11	NE	" NE section.	
365	12	E	" SE end + section.	
366	13	S	" at base of 103	
367	14	SW	E112 brick structure in SW section. SE end	
371	15	SE	E109 excavation. SE wall. SW end.	
369	16	W	E109 post. ex. SW end general	
370	17	N	" " NE end general	
"	18	"	" "	
369	19	W	" SW end general	
	20	"	" "	
371	21	E	E109 post ex ENO NE end. SE wall.	
	22			
	23			
	24			
	25			
	26			
	27			
	28			
	29			
	30			
	31			
	32			
	33			
	34			
	35			
	36			
	37			

\* Duplicate retained by OAU.

Oxford Archaeological Unit		SJA 97 PHOTOGRAPHIC RECORD SHEET		
Site name: 4 St James Sq		Site code: <del>W31397</del> <del>85</del>	Camera No: 651	
<del>Black &amp; white</del> Colour:		Film No: 24	Lens No: -	
Date	Neg. No	View	Context(s)	Initials
JULY 98	0			KSN
A22	1	S	N. Elev of Babmaes properties	
"	2	SW	N Elev of EdeGrey 1830's block + 1790 stair	
427	3	E	level 3. E310 hole in E wall. Timber facing piece	
425	4	W	" E310 straight joint between Babmaes buildings <sup>w wall</sup>	
427	5		as 3. where corresponding straight joint should be in E wall	
428	6	S	Babmaes stair. Levels 3-4 Top window	
429	7		" levels 3-4 corner of stair turret.	
432	8		" " timber + solidor courses, head of blocked window	
436	9		" level 3. blocked window.	
437	10		" " corner of turret + blocking of door	
437	11		" blocking of door.	
A40	12	E	E138. East end.	
441	13	W	E138. west end. thick glazed sashes.	
442	14		E138 Urs removed thick glazed sash lights.	
439	15	S	E131 (10) Post demo. section through masonry walling	
A38	16	S	Babmaes stairs landing between level 1+2	
438	17		" change in bond + brick type - under building.	
443	18	W	E elevation of 1725 rebuild street front building.	
"	19	↓	"	
444	20	E	W elev of Babmaes building - NB after blocking window	
445	21	SW	Excavation in courtyard area bottomed on roof of 1st floor <sup>basement</sup>	
448	22	SE	W elev of Babmaes building → level 2 false window.	
489	23	SE	" level 3-4 windows. NB after blocking of level 4 window	
446	24	NE	S elev of Babmaes stair turret. ? blocked window. low	
447	25	"	" high.	
460	26	NE	R609 blocked door in E wall, N end.	
461	27	"	" wooden lintel.	
490	28	"	R609 Floor framing + foundation for plaster ceiling	
491	29	N	" "	
492	30	NW	" "	
493	31	N	" General	
452	32	S	" detail of foundation for plaster ceiling	
	33		END below → main stair.	
	34			
	35			
	36			
	37			

Site name: 4 St James Square	Site code: <del>V19853297</del>	Camera No: BSI
Black & white / (Colour)	Film No: 25	Lens No: -

	Date	Neg. No	View	Context(s)	Initials
		0			KSN
382		1	N	Sash window. Service Stair level 7	
383		2	N	Level 4. (40) E403.	
		3		" Brick work exposed. 1725 rebuild type	
		4		"	
384		5		" (20) modern plaster work on E404.	
385		6	E	Level 2. (22) Door Reopened.	
386		7	S	" Stud + Plaster fill in of larger opening.	E205 side.
"		8	N	" Brick infill of larger opening	E203 side.
388		9	E	E208 steep stairs.	
389		10	"	" Paved Floor of E208.	
390		11	W	Brick vaulted drain/service channel in E104.	
412		12		"	
414		13	E	E109. Exposed timber panelling on E wall	
413		14	S	" Ab. Remains of lunette window similar to those at rear	
417		15	N	Thick glazed sash. 7c E114.	
418		16	W	Straight joint in window reveal E114.	
420		17	N	Aston's Flues. Level 2 E222. N wall.	
		18		— END —	
		19			
		20			
		21			
		22			
		23			
		24			
		25			
		26			
		27			
		28			
		29			
		30			
		31			
		32			
		33			
		34			
		35			
		36			
		37			

\* Duplicate retained by  
OAU

Oxford Archaeological Unit		PHOTOGRAPHIC RECORD SHEET		
Site name: 4 St James' Sq, London		Site code: <del>WESJBS 97</del>		Camera No: set 8
Black & white / <u>Colour</u>		Film No: 26		Lens No:
Date	Neg. No	View	Context(s)	Initials
Aug 98	0			KSN
494	1		General shots of floor structure of E609 + substructure of plaster ceiling below.	
495	2			
	3	✗		
496	4			
	5	✗		
	6	✗		
497	7			
498	8			
	9	✗		
499	10			
500	11			
	12	✗		
501	13			
	14	✗		
502	15		Plaster ceiling over E407.	
	16	✗		
	17	✗		
	18			
503	19	NW	E313 - blocked corner fireplace.	
504	20	W	E313 - building fabric exposed w wall.	
505	21	S	E313 - exposed south wall	
506	22	W	E413 - (41b) door + door framing.	
507	23	W	" As above - door head seen from	
	24	↓	mezzanine floor.	
	25	W	E613 - sound proofing in between floor joists.	
508	26	"	"	
509	27	W	After stripping out works E709, 710, + 708	
510	28	W	Trussed girder partition between	E612 + 613.
511	29		detail of above.	
512	30		"	
	31		END.	
	32			
	33			
	34			
	35			
	36			
	37			

# Images Register For Site Code: SJQ 97

Site Code: SJQ 97 Project Type: Building Survey & Watchin Borough: City of Westminster

Status: Primary images

Image No	Description	Medium	Creation Date	Publication References	Copyright	Other Numbers
1	Interior of partition 42, SW end of SE wall	Monochrome negative	30 September 1997		Oxford Archaeological Unit	1/0 - 1/2
1	(42) Partition Interior SE section South-West end. Pre-excavation	Colour slide	30 September 1997		Oxford Archaeological Unit	1/7 - 1/9
2	Interior of partion 42 NE end of SE wall	Monochrome negative	30 September 1997		Oxford Archaeological Unit	1/3 - 1/5
2	(42) Partition interior Sesection North-East end & door. Pre-excavation	Colour slide	30 September 1997		Oxford Archaeological Unit	1/4 - 1/6
3	Detail of doors in SE & NE partions 42	Monochrome negative	30 September 1997		Oxford Archaeological Unit	1/6 - 1/8
3	(42) Partition interior NE section Pre-excavation	Colour slide	30 September 1997		Oxford Archaeological Unit	1/1 - 1/3
4	Detail of door in SE partition 42	Monochrome negative	30 September 1997		Oxford Archaeological Unit	1/9 - 1/11
5	Interior of partition 42 NE	Monochrome negative	30 September 1997		Oxford Archaeological Unit	1/12 - 1/14
6	Exterior of partition 42 NE. Ghost of pre demolished mod. Partition	Monochrome negative	30 September 1997		Oxford Archaeological Unit	1/15-1/17
6	(42) Partition Exterior of North-East	Colour slide	30 September 1997		Oxford Archaeological Unit	1/10 - 1/12
7	Exterior prtition 42, SE corridor	Monochrome negative	30 September 1997		Oxford Archaeological Unit	1/18-1/20
7	(42) Partition Exterior South-East	Colour slide	30 September 1997		Oxford Archaeological Unit	1/13 - 1/15
8	41 General NW wall to be demolished	Monochrome negative	30 September 1997		Oxford Archaeological Unit	1/21 - 1/23
8	(41) wall to be demolished general	Colour slide	30 September 1997		Oxford Archaeological Unit	1/19 - 1/21
9	(41) wall to be demolished general	Colour slide	30 September 1997		Oxford Archaeological Unit	1/16 - 1/18
9	41 General NW wall to be demolished	Monochrome negative	30 September 1997		Oxford Archaeological Unit	1/24 - 1/26
10	(41) detail of bricks to North-East of lift shaft	Colour slide	30 September 1997		Oxford Archaeological Unit	1/25 - 1/27

Status: Primary images

Image No	Description	Medium	Creation Date	Publication References	Copyright	Other Numbers
10	41 Detail of bricks exposed immediately to NE of lift shaft	Monochrome negative	30 September 1997		Oxford Archaeological Unit	1/27 - 1/29
11	(41) detail of bricks South-West end of wall	Colour slide	30 September 1997		Oxford Archaeological Unit	1/28 - 1/30
11	41 detil of bricks exposed to SW of wall	Monochrome negative	30 September 1997		Oxford Archaeological Unit	1/30 - 1/32
12	(41) detail of bricks exposed North-East end of wall	Monochrome negative	30 September 1997		Oxford Archaeological Unit	1/22 - 1/24
12	41 Detail of bricks exposed to NE of wall	Monochrome negative	30 September 1997		Oxford Archaeological Unit	1/33 - 1/35
13	41 lift shaft doors	Monochrome negative	30 September 1997		Oxford Archaeological Unit	1/36 - 1/37
14	(24) Lift shaft to be removed	Colour slide	30 September 1997		Oxford Archaeological Unit	1/31 - 1/33
14	24 Lift shaft to be removed	Monochrome negative	30 September 1997		Oxford Archaeological Unit	2/0 - 2/2
15	24 Area of floor removed showing joists	Monochrome negative	30 September 1997		Oxford Archaeological Unit	2/3 - 2/5
16	(1) Bricks exposed at North-East end of wall	Colour slide	30 September 1997		Oxford Archaeological Unit	1/34 - 1/36
16	Detail of bricks exposed NE end of wall	Monochrome negative	30 September 1997		Oxford Archaeological Unit	2/6 - 2/8
17	(1) General view of North-East end of wall	Colour slide	30 September 1997		Oxford Archaeological Unit	2/1 - 2/3
17	1 Moore general view of NE end of wall - see truncation of vaults proving secondary nature	Monochrome negative	30 September 1997		Oxford Archaeological Unit	2/9 - 2/11
18	Sink under window sill	Monochrome negative	30 September 1997		Oxford Archaeological Unit	2/12
19	Sink under window sill	Monochrome negative	30 September 1997		Oxford Archaeological Unit	2/13
20	(1) General view of South-West end of wall	Colour slide	30 September 1997		Oxford Archaeological Unit	1/37 - 1/38
20	General view of SW end of wall. Again see vaults truncated	Monochrome negative	30 September 1997		Oxford Archaeological Unit	2/14 - 2/16
21	General shot showing exposed area in blocked door	Monochrome negative	30 September 1997		Oxford Archaeological Unit	2/17 - 2/19
21	(4) General -opening & doorway From E112	Colour slide	30 September 1997		Oxford Archaeological Unit	2/4 - 2/5

Status: Primary images

Image No	Description	Medium	Creation Date	Publication References	Copyright	Other Numbers
22	Detail of bricks	Monochrome negative	30 September 1997		Oxford Archaeological Unit	2/20 - 2/22
23	(4a) General exposed area in blocked doorway	Colour slide	30 September 1997		Oxford Archaeological Unit	2/6 - 2/8
23	General exposed area in blocked doorway	Monochrome negative	30 September 1997		Oxford Archaeological Unit	2/23 - 2/25
24	(4a) detail of exposed area	Colour slide	30 September 1997		Oxford Archaeological Unit	2/9 - 2/10
24	Detail of exposed area	Monochrome negative	30 September 1997		Oxford Archaeological Unit	2/26 - 2/28
25	Detail of exposed area (3)	Monochrome negative	30 September 1997		Oxford Archaeological Unit	2/29 - 2/30
25	(3) general shot of exposed area	Colour slide	30 September 1997		Oxford Archaeological Unit	2/11 - 2/12
26	General view of vaults around 3	Monochrome negative	30 September 1997		Oxford Archaeological Unit	2/31 - 2/32
27	(6) general shot of blocked door & vault truncating head	Monochrome negative	30 September 1997		Oxford Archaeological Unit	2/33 - 2/34
27	(6) general shot of blocked door	Colour slide	30 September 1997		Oxford Archaeological Unit	2/13 - 2/14
28	(6) detail of exposed bricks blocking door	Colour slide	30 September 1997		Oxford Archaeological Unit	2/15
28	(6) detail of bricks exposed	Monochrome negative	30 September 1997		Oxford Archaeological Unit	2/35 - 2/36
29	(4) & (4a) general shot of the two blocked doorways	Monochrome negative	30 September 1997		Oxford Archaeological Unit	2/37
30	(17) general view of closet	Colour slide	30 September 1997		Oxford Archaeological Unit	2/16 - 2/18
30	17 General shot showing closet before demolition	Monochrome negative	30 September 1997		Oxford Archaeological Unit	3/1 - 3/3
31	(17) Detail of area of exposed bricks	Colour slide	30 September 1997		Oxford Archaeological Unit	2/19
31	17 Detail of area of exposed bricks	Monochrome negative	30 September 1997		Oxford Archaeological Unit	3/4 - 3/6
32	(15a) Ghost of lost wall & partial blocking of door	Colour slide	30 September 1997		Oxford Archaeological Unit	2/20 - 2/22
32	15a + partially blocked doorway	Monochrome negative	30 September 1997		Oxford Archaeological Unit	3/7 - 3/9
33	(15b) Ghost of lost wall. Part of doorway same as partially blocked one in image 32	Monochrome negative	30 September 1997		Oxford Archaeological Unit	2/23 - 2/25

Status: Primary images

Image No	Description	Medium	Creation Date	Publication References	Copyright	Other Numbers
33	15b	Monochrome negative	30 September 1997		Oxford Archaeological Unit	3/10 - 3/12
34	(15c) Ghost of demolished wall	Colour slide	30 September 1997		Oxford Archaeological Unit	2/26 - 2/28
34	15c	Monochrome negative	30 September 1997		Oxford Archaeological Unit	3/13 - 3/15
35	(15d) Ghost of demolished wall	Monochrome negative	30 September 1997		Oxford Archaeological Unit	2/29 - 2/31
35	15d	Monochrome negative	30 September 1997		Oxford Archaeological Unit	3/16 - 3/18
36	15e	Monochrome negative	30 September 1997		Oxford Archaeological Unit	3/19 - 3/21
36	(15e) Ghost of demolished wall	Colour slide	30 September 1997		Oxford Archaeological Unit	2/32 - 2/34
37	16	Monochrome negative	30 September 1997		Oxford Archaeological Unit	3/22 - 3/24
37	(16) widening of existing door ro marks on wall	Monochrome negative	30 September 1997		Oxford Archaeological Unit	2/35 - 2/37
38	(2) detail of exposed bricks	Colour slide	30 September 1997		Oxford Archaeological Unit	3/2 - 3/4
38	2. Detail of exposed bricks	Monochrome negative	30 September 1997		Oxford Archaeological Unit	3/25 - 3/27
39	13. Detail of exposed bricks (modern blocking of door)	Monochrome negative	30 September 1997		Oxford Archaeological Unit	3/28 - 3/30
39	(13) detail of exposed bricks	Colour slide	30 September 1997		Oxford Archaeological Unit	2/8 - 2/10
40	(13) general blocked door	Colour slide	30 September 1997		Oxford Archaeological Unit	3/5 - 3/7
40	13. General blocked door (modern)	Monochrome negative	30 September 1997		Oxford Archaeological Unit	3/31 - 3/33
41	42 partition stud work exposed. Lower SW end	Monochrome negative	03 October 1997		Oxford Archaeological Unit	3/34 - 3/36
42	42 partition stud work exposed. Upper SW end	Monochrome negative	03 October 1997		Oxford Archaeological Unit	3/37
42	(42) South-West end of South-East wall. Full length. Stud work & original door frame	Colour slide	03 October 1997		Oxford Archaeological Unit	3/17 - 3/19
43	42 Upper SW end of stripped partition SE wall	Monochrome negative	03 October 1997		Oxford Archaeological Unit	4/1 - 4/3



Status: Primary images

Image No	Description	Medium	Creation Date	Publication References	Copyright	Other Numbers
44	Middle Lower Stripped Partition, modern framing SE wall	Monochrome negative	03 October 1997		Oxford Archaeological Unit	4/4 - 4/6
45	42 Middle Upper SE wall	Monochrome negative	03 October 1997		Oxford Archaeological Unit	4/7 - 4/9
46	42 possible original doorway, SE wall	Monochrome negative	03 October 1997		Oxford Archaeological Unit	4/10 - 4/12
47	Lower NE end, SE wall	Monochrome negative	03 October 1997		Oxford Archaeological Unit	4/13 - 4/15
48	Upper NE end, SE wall	Monochrome negative	03 October 1997		Oxford Archaeological Unit	4/16 - 4/18
49	42 Fully height SW end SE wall	Monochrome negative	03 October 1997		Oxford Archaeological Unit	4/19 - 4/21
50	42 Full height NE end, SE wall	Monochrome negative	03 October 1997		Oxford Archaeological Unit	4/22 - 4/24
51	42 Doors still in use. NE end + Ne framing	Monochrome negative	03 October 1997		Oxford Archaeological Unit	4/25 - 4/27
51	(42) Doors in use. East corner of room. 'Post excavation'	Colour slide	03 October 1997		Oxford Archaeological Unit	3/14 - 3/16
52	(42) NE wall full length. Timber stud work & partition after removal of plaster & latus	Colour slide	03 October 1997		Oxford Archaeological Unit	3/11 - 3/13
52	42 NE wall stripped lower	Monochrome negative	03 October 1997		Oxford Archaeological Unit	4/28 - 4/30
53	42 NE wall stripped upper	Monochrome negative	03 October 1997		Oxford Archaeological Unit	4/31 - 4/33
54	42 NE wall full length	Monochrome negative	03 October 1997		Oxford Archaeological Unit	4/34 - 4/36
55	42 NE timber marked head of door	Monochrome negative	03 October 1997		Oxford Archaeological Unit	4/37 - 4/38 & 5/0 - 5/2
56	(42) original doorframe	Colour slide	03 October 1997		Oxford Archaeological Unit	3/23 - 3/25
56	42 SW timber mark head of door SE wall	Monochrome negative	03 October 1997		Oxford Archaeological Unit	5/3 - 5/5
57	(36) North-West wall panelling & brickwork exposed	Colour slide	03 October 1997		Oxford Archaeological Unit	3/26 - 3/28
57	36 partially exposed brick work & tongue and groove panelling NW wall	Monochrome negative	03 October 1997		Oxford Archaeological Unit	5/6 - 5/8

Status: Primary images

Image No	Description	Medium	Creation Date	Publication References	Copyright	Other Numbers
58	36 SW wall prtially exposed partially panelled	Monochrome negative	03 October 1997		Oxford Archaeological Unit	5/9 - 5/11
58	(36) West corner of room	Colour slide	03 October 1997		Oxford Archaeological Unit	3/29 - 3/31 & 4/7 - 4/9
58	(42) Original doorframe 7 modern alterations. Detail	Colour slide	03 October 1997		Oxford Archaeological Unit	3/20 - 3/22
59	36 SW window - joint in pannelling + truncation of window by stair case	Monochrome negative	03 October 1997		Oxford Archaeological Unit	5/12 - 5/14
60	36possible 'Queen Anne' diagonal fireplace	Monochrome negative	03 October 1997		Oxford Archaeological Unit	5/15 - 5/17
60	(36) North-West wall panelling & corner. Diagonal 'Queen Anne' fireplace	Monochrome negative	03 October 1997		Oxford Archaeological Unit	3/32 - 3/34
61	36 Detail of exposed bricks SW wall	Monochrome negative	03 October 1997		Oxford Archaeological Unit	5/18 - 5/20
61	(36) South-West wall detail of bricks - devided between blackened bricks & those with remains of wall plaster	Colour slide	03 October 1997		Oxford Archaeological Unit	3/38 & 4/1 - 4/3
62	36 Detail of exposed bricks NW wall	Monochrome negative	03 October 1997		Oxford Archaeological Unit	5/21 - 5/23
62	(36) North-West wall detail of bricks	Colour slide	03 October 1997		Oxford Archaeological Unit	3/35 - 3/37 & 4/4 - 4/6
63	36 Truncated window	Monochrome negative	03 October 1997		Oxford Archaeological Unit	5/24 - 5/26
64	37 E313 Exosed brickwork	Monochrome negative	03 October 1997		Oxford Archaeological Unit	5/27 - 5/29
64	(37) E313 Exposed brickwork	Colour slide	03 October 1997		Oxford Archaeological Unit	4/19 - 4/21
65	37 E314 Exposed timber framing & brick noggin. SE wall	Monochrome negative	03 October 1997		Oxford Archaeological Unit	5/30 - 5/32
65	(37) South-East wall - brick noggin in timber stud frame. E314	Monochrome negative	03 October 1997		Oxford Archaeological Unit	4/10 - 4/12
66	37 NE wall of E314 exposed brickwork	Monochrome negative	03 October 1997		Oxford Archaeological Unit	5/33 - 5/35
66	(37) North-East wall. Bricks exposed E314	Colour slide	03 October 1997		Oxford Archaeological Unit	4/13 - 4/15
67	37 exposed floor joists	Monochrome negative	03 October 1997		Oxford Archaeological Unit	5/36 & 6/0 - 6/2
67	(37) exposed floor joists E314	Colour slide	03 October 1997		Oxford Archaeological Unit	4/16 - 4/18

Status: Primary images

Image No	Description	Medium	Creation Date	Publication References	Copyright	Other Numbers
68	(35) ventilation? Slits in North-East wall	Colour slide	03 October 1997		Oxford Archaeological Unit	4/22 - 4/24
68	35 'Garage' ventilation slits NE wall	Monochrome negative	07 October 1997		Oxford Archaeological Unit	6/3 - 6/5
69	35 Ventilation slits detail	Monochrome negative	07 October 1997		Oxford Archaeological Unit	6/6 - 6/8
69	(35) ventilation? Slit detail	Colour slide	03 October 1997		Oxford Archaeological Unit	4/28 - 4/30
70	(35) North-East wall general (North-West end)	Colour slide	03 October 1997		Oxford Archaeological Unit	4/25 - 4/27
70	35 NE wall of garage	Monochrome negative	07 October 1997		Oxford Archaeological Unit	6/9 - 6/11
71	35 Garage door way	Monochrome negative	07 October 1997		Oxford Archaeological Unit	6/12 - 6/14
72	(35) South Corner of Coach house	Colour slide	03 October 1997		Oxford Archaeological Unit	5/5 - 5/7 & 5/20 - 5/22
72	35 wall to be demolished with fittings	Monochrome negative	07 October 1997		Oxford Archaeological Unit	6/15 - 6/17
73	(35) Historic fitting, detail South corner	Colour slide	03 October 1997		Oxford Archaeological Unit	5/8 - 5/10
73	35 fitting, SW wall, SE end. Zig Zag wall	Monochrome negative	07 October 1997		Oxford Archaeological Unit	6/18 - 6/20
74	35 Fitting SW wall, SE end. Zig Zag wall	Monochrome negative	07 October 1997		Oxford Archaeological Unit	6/21 - 6/22 & 6/24
74	(35) Historic fitting South-East wall	Colour slide	03 October 1997		Oxford Archaeological Unit	5/17 - 5/19
74	(35) North-East & South-East walls of coach house	Colour slide	03 October 1997		Oxford Archaeological Unit	4/31 - 4/33
75	(35) East corner of coach house	Colour slide	03 October 1997		Oxford Archaeological Unit	5/14 - 5/16
75	(35) South-East wall of coach house	Colour slide	03 October 1997		Oxford Archaeological Unit	4/37 - 4/38 & 5/2 - 5/4
75	35 East corner of room	Monochrome negative	07 October 1997		Oxford Archaeological Unit	6/23
76	35 SW wall of garage	Monochrome negative	07 October 1997		Oxford Archaeological Unit	6/25 - 6/27
76	(35) South-West wall of Coach house	Colour slide	03 October 1997		Oxford Archaeological Unit	5/11 - 5/13
77	(35) North-East wall (South-East end)	Colour slide	03 October 1997		Oxford Archaeological Unit	4/34 - 4/36
77	35 NE wall, SE end	Monochrome negative	07 October 1997		Oxford Archaeological Unit	6/28 - 6/30

Status: Primary images

Image No	Description	Medium	Creation Date	Publication References	Copyright	Other Numbers
78	9 Exposed bricks	Monochrome negative	07 October 1997		Oxford Archaeological Unit	6/31 - 6/33
78	(9) Exposed brickwork	Colour slide	03 October 1997		Oxford Archaeological Unit	5/29 - 5/31
79	(8) & (9) Areas to be knocked through to form doors. General setting	Colour slide	03 October 1997		Oxford Archaeological Unit	5/26 - 5/28
79	8 + 9 window + general setting	Monochrome negative	07 October 1997		Oxford Archaeological Unit	6/34 - 6/36
80	8 Window to become door	Monochrome negative	03 October 1997		Oxford Archaeological Unit	7/0 - 7/2
81	(5) Area of exposed brick work South-West side	Colour slide	03 October 1997		Oxford Archaeological Unit	5/35 - 5/37
81	5 W side of E108	Monochrome negative	03 October 1997		Oxford Archaeological Unit	7/3 - 7/5
82	(5) Area of exposed brick work North-East of corridor	Colour slide	03 October 1997		Oxford Archaeological Unit	5/32 - 5/34
82	5 East side of E108	Monochrome negative	03 October 1997		Oxford Archaeological Unit	7/6 - 7/8
83	3 Blocked holes in East side of E108	Monochrome negative	03 October 1997		Oxford Archaeological Unit	7/9 - 7/11
84	5 Blocked hole West of E108	Monochrome negative	03 October 1997		Oxford Archaeological Unit	7/12 - 7/14
85	5 East side of E108	Monochrome negative	03 October 1997		Oxford Archaeological Unit	7/15 - 7/17
85	(8) Window to be turned into door	Colour slide	03 October 1997		Oxford Archaeological Unit	5/23 - 5/25
86	7 Exposed bricks	Monochrome negative	07 October 1997		Oxford Archaeological Unit	7/18 - 7/20
86	(7) Exposed brickwork. Detail	Colour slide	07 October 1997		Oxford Archaeological Unit	6/1 - 6/3
87	(7a) Hole to under stairs. General	Colour slide	07 October 1997		Oxford Archaeological Unit	6/4 - 6/6
87	7a general	Monochrome negative	07 October 1997		Oxford Archaeological Unit	7/21 - 7/23
88	(7a) Hole to understairs. Detail	Colour slide	07 October 1997		Oxford Archaeological Unit	6/7 - 6/9
88	7a detail	Monochrome negative	07 October 1997		Oxford Archaeological Unit	7/24 - 7/26

Status: Primary images

Image No	Description	Medium	Creation Date	Publication References	Copyright	Other Numbers
89	7b detail	Monochrome negative	07 October 1997		Oxford Archaeological Unit	7/27 - 7/29
89	(7b) Detail of brickwork	Colour slide	07 October 1997		Oxford Archaeological Unit	6/13 - 6/15
90	7b general	Monochrome negative	07 October 1997		Oxford Archaeological Unit	7/30 - 7/32
90	(7b) Exposed brickwork - blocking of original doorway. General	Colour slide	07 October 1997		Oxford Archaeological Unit	6/10 - 6/12
91	E108 passage	Colour slide	07 October 1997		Oxford Archaeological Unit	6/19 - 6/21
91	Interrupted vaulting nr 7b	Monochrome negative	07 October 1997		Oxford Archaeological Unit	7/33 - 7/35
92	Interrupted vaulting nr 7b	Monochrome negative	07 October 1997		Oxford Archaeological Unit	7/36 - 7/37 & 8/0 - 8/1
92	Interruption of vaulting near (7b)	Colour slide	07 October 1997		Oxford Archaeological Unit	6/16 - 6/18
93	4 from E109	Monochrome negative	07 October 1997		Oxford Archaeological Unit	8/2 - 8/4
93	(4) 'Pre-excavation' from E109	Colour slide	07 October 1997		Oxford Archaeological Unit	6/23 - 6/25
94	(3) 'Post excavation' from E109	Colour slide	07 October 1997		Oxford Archaeological Unit	6/26 - 6/28
94	3 after removal of blocking from E109	Monochrome negative	07 October 1997		Oxford Archaeological Unit	8/5 - 8/7
95	(10) Window to become door	Colour slide	07 October 1997		Oxford Archaeological Unit	6/29 - 6/31
95	10 before window turned into door	Monochrome negative	07 October 1997		Oxford Archaeological Unit	8/8 - 8/10
96	(11) Truncation of head of door by vaulting of room	Colour slide	07 October 1997		Oxford Archaeological Unit	6/36
96	11 Before blocking removed from E117	Monochrome negative	07 October 1997		Oxford Archaeological Unit	8/11 - 8/13
97	12 from E117 before door knocked through	Monochrome negative	07 October 1997		Oxford Archaeological Unit	8/14 - 8/16
97	(12) NE wall of E117	Colour slide	07 October 1997		Oxford Archaeological Unit	6/37
98	(11) Truncation of head of door by vaulting of room	Colour slide	07 October 1997		Oxford Archaeological Unit	6/35
98	11 Room vaulting abutting door head therefore later	Monochrome negative	07 October 1997		Oxford Archaeological Unit	8/17 - 8/19

Status: Primary images

Image No	Description	Medium	Creation Date	Publication References	Copyright	Other Numbers
99	(11) Truncation of head of door by vaulting of room	Colour slide	07 October 1997		Oxford Archaeological Unit	6/32 - 6/34
99	11 Later vaulting in E117	Monochrome negative	07 October 1997		Oxford Archaeological Unit	8/20 - 8/22
100	Blocked doorway nr 12	Monochrome negative	07 October 1997		Oxford Archaeological Unit	8/23 - 8/25
100	(12) Door / Cupboard general	Colour slide	07 October 1997		Oxford Archaeological Unit	7/0 - 7/2
101	12 Detail of bricks	Monochrome negative	07 October 1997		Oxford Archaeological Unit	8/26 - 8/28
101	(12) Area of exposed bricks near by	Colour slide	07 October 1997		Oxford Archaeological Unit	7/3
102	14 Door before demolition	Monochrome negative	07 October 1997		Oxford Archaeological Unit	8/29 - 8/31
102	(14) Door as is	Colour slide	07 October 1997		Oxford Archaeological Unit	7/4 - 7/6
103	20 Draught Lobby	Monochrome negative	07 October 1997		Oxford Archaeological Unit	8/32 - 3/34
103	(20) General setting	Colour slide	08 October 1997		Oxford Archaeological Unit	7/16 - 7/18
104	20 Draught Lobby	Monochrome negative	07 October 1997		Oxford Archaeological Unit	8/35 - 8/36
105	20 General setting in room	Monochrome negative	08 October 1997		Oxford Archaeological Unit	9/0 - 9/2
105	(20) General setting in room	Colour slide	08 October 1997		Oxford Archaeological Unit	7/13 - 7/15
106	(20) Draught lobby. Exterior North-West	Colour slide	08 October 1997		Oxford Archaeological Unit	7/10 - 7/12
106	20 External NW wall	Monochrome negative	08 October 1997		Oxford Archaeological Unit	9/3 - 9/5
107	20 External NE wall	Monochrome negative	08 October 1997		Oxford Archaeological Unit	9/6 - 9/8
107	(20) Draught lobby. Exterior North-East	Colour slide	08 October 1997		Oxford Archaeological Unit	7/7 - 7/9
108	20 View to interior of lobby	Monochrome negative	08 October 1997		Oxford Archaeological Unit	9/9 - 9/11
108	(20) View to interior of lobby	Colour slide	08 October 1997		Oxford Archaeological Unit	7/22 - 7/24
109	20 View to front door	Monochrome negative	08 October 1997		Oxford Archaeological Unit	9/12 - 9/14

Status: Primary images

Image No	Description	Medium	Creation Date	Publication References	Copyright	Other Numbers
109	(20) View to front door	Colour slide	08 October 1997		Oxford Archaeological Unit	7/19 - 7/21
110	(21) North-East side of panelling to be removed	Colour slide	08 October 1997		Oxford Archaeological Unit	7/31 - 7/33
110	21 North East panelled side from E205	Monochrome negative	08 October 1997		Oxford Archaeological Unit	9/15 - 9/17
111	(21) South-West side of panelling to be removed & inner door to E205	Colour slide	08 October 1997		Oxford Archaeological Unit	7/28 - 7/30
111	21 SW panelled side from E205	Monochrome negative	08 October 1997		Oxford Archaeological Unit	9/18 - 9/20
112	(21) Door general shot. Outer door to E205	Colour slide	07 October 1997		Oxford Archaeological Unit	7/25 - 7/27
112	21 Outer door of E205	Monochrome negative	08 October 1997		Oxford Archaeological Unit	9/21 - 9/23
113	(21) Inner door & door frame	Colour slide	08 October 1997		Oxford Archaeological Unit	7/34 - 7/35
113	21 Inner door shut E205	Monochrome negative	08 October 1997		Oxford Archaeological Unit	9/24 - 9/26
114	21 NE panel	Monochrome negative	08 October 1997		Oxford Archaeological Unit	9/27 - 9/28
115	22 Area to be knocked through from E203. Wall before door	Monochrome negative	08 October 1997		Oxford Archaeological Unit	9/29 - 9/30
116	22 General setting E203. No door yet!	Monochrome negative	08 October 1997		Oxford Archaeological Unit	9/31 - 9/32
116	(22) General setting. No door yet	Colour slide	08 October 1997		Oxford Archaeological Unit	7/36 - 7/38
117	22 Safe / shelves / door from E205	Monochrome negative	08 October 1997		Oxford Archaeological Unit	9/33 - 9/35
118	(22) Door/safe/cupboard from E205	Colour slide	08 October 1997		Oxford Archaeological Unit	8/2 - 8/4
118	22 Close up on safe	Monochrome negative	08 October 1997		Oxford Archaeological Unit	9/36 & 10/0 - 10/2
119	(22) Door closed from E205	Colour slide	08 October 1997		Oxford Archaeological Unit	8/5 - 8/7
119	22 Door closed from E205	Monochrome negative	08 October 1997		Oxford Archaeological Unit	10/3 - 10/5
120	(23) Door detail	Colour slide	08 October 1997		Oxford Archaeological Unit	8/8 - 8/10
120	23 NW face of door	Monochrome negative	08 October 1997		Oxford Archaeological Unit	10/6 - 10/8

Status: Primary images

Image No	Description	Medium	Creation Date	Publication References	Copyright	Other Numbers
121	(23) Door & Panelling	Colour slide	08 October 1997		Oxford Archaeological Unit	8/11 - 8/13
121	23 NW face of door & panelling to be destroyed	Monochrome negative	08 October 1997		Oxford Archaeological Unit	10/9 - 10/11
122	23 NW face of door & panelling to be destroyed	Monochrome negative	08 October 1997		Oxford Archaeological Unit	10/12 - 10/14
122	(23) Door & Panelling	Colour slide	08 October 1997		Oxford Archaeological Unit	8/14 - 8/16
123	(26) Area of exposed brick - general setting	Colour slide	08 October 1997		Oxford Archaeological Unit	8/23 - 8/25
123	26 Area of exposed bricks general setting	Monochrome negative	08 October 1997		Oxford Archaeological Unit	10/15 - 10/17
124	(26) Detail of bricks	Colour slide	08 October 1997		Oxford Archaeological Unit	8/26 - 8/28
124	26 Detail of bricks	Monochrome negative	08 October 1997		Oxford Archaeological Unit	10/18 - 10/19
125	(25) Area of exposed brick. General setting	Colour slide	08 October 1997		Oxford Archaeological Unit	4/17 - 4/19
125	25 Area of exposed bricks - general setting	Monochrome negative	08 October 1997		Oxford Archaeological Unit	10/20 - 10/22
126	(25) Detail of bricks	Colour slide	08 October 1997		Oxford Archaeological Unit	8/20 - 8/22
126	25 Detail of bricks	Monochrome negative	08 October 1997		Oxford Archaeological Unit	10/23 - 10/25
127	26 General setting with stair	Monochrome negative	08 October 1997		Oxford Archaeological Unit	10/26
128	(32) & (31) General setting & SW wall of E307	Colour slide	09 October 1997		Oxford Archaeological Unit	9/8 - 9/11
128	32 SW wall - Door now cupboard, Fireplace, bricks of 31	Monochrome negative	08 October 1997		Oxford Archaeological Unit	10/27 - 10/28
129	E307. Door - now cupboard outer	Colour slide	09 October 1997		Oxford Archaeological Unit	9/12 - 9/14
129	32 Existing door	Monochrome negative	08 October 1997		Oxford Archaeological Unit	10/29 - 10/30
130	E307 Door - now cupboard Inner	Colour slide	09 October 1997		Oxford Archaeological Unit	9/15 - 9/17
130	32 Existing door - converted into cupboard. Interioir.	Monochrome negative	08 October 1997		Oxford Archaeological Unit	10/31 - 10/32
131	31 From interior of E307. Bricks exposed	Monochrome negative	08 October 1997		Oxford Archaeological Unit	10/33 - 10/35



Status: Primary images

Image No	Description	Medium	Creation Date	Publication References	Copyright	Other Numbers
131	(31) Exposed bricks from interior E307	Colour slide	08 October 1997		Oxford Archaeological Unit	8/29 - 8/31
132	31 Wooden block behind removed brick frags	Monochrome negative	08 October 1997		Oxford Archaeological Unit	10/36 & 11/3 - 11/5
132	(31) wooden block behind removed brick fragments E307 interior	Colour slide	08 October 1997		Oxford Archaeological Unit	8/32 - 8/34
133	31 From interior of E307 detail of wood block found behind brick frags	Monochrome negative	09 October 1997		Oxford Archaeological Unit	11/0 - 11/2
133	(31) detail	Colour slide	08 October 1997		Oxford Archaeological Unit	8/35 - 8/37
134	(32) West corner fireplace E307	Colour slide	08 October 1997		Oxford Archaeological Unit	8/38 & 9/5 - 9/7
134	32 Fireplace in W corner of room. General shot	Monochrome negative	09 October 1997		Oxford Archaeological Unit	11/6 - 11/8
135	(32) West corner fireplace E307 detail	Colour slide	09 October 1997		Oxford Archaeological Unit	9/2 - 9/4
135	32 Firelace in W corner of room. Detail	Monochrome negative	09 October 1997		Oxford Archaeological Unit	11/9 - 11/11
136	(32) Room E307 North-East wall general	Colour slide	09 October 1997		Oxford Archaeological Unit	9/33 - 9/36
136	E307 NE wall	Monochrome negative	09 October 1997		Oxford Archaeological Unit	11/12 - 11/14
137	E307 Detail of exposed brick work NE wall	Monochrome negative	09 October 1997		Oxford Archaeological Unit	11/15
138	E307 N corner. 32 Fireplace	Monochrome negative	09 October 1997		Oxford Archaeological Unit	11/16 - 11/18
138	(32) North-East fireplace general	Colour slide	09 October 1997		Oxford Archaeological Unit	9/27 - 9/29
139	E307, 32 Fireplace detail of exposed brickwork	Monochrome negative	09 October 1997		Oxford Archaeological Unit	11/19 - 11/21
139	(32) North-East fireplace - exposed bricks	Colour slide	09 October 1997		Oxford Archaeological Unit	9/30 - 9/32
140	(32) North-East fireplace general setting in room	Colour slide	09 October 1997		Oxford Archaeological Unit	9/24 - 9/26
140	E307, 32 Fireplace	Monochrome negative	09 October 1997		Oxford Archaeological Unit	11/22 - 11/24
141	E307, 32 Fireplace, NW wall	Monochrome negative	09 October 1997		Oxford Archaeological Unit	11/25 - 11/27
141	North-East end of North-West wall. E307. (32) Fireplace to right - scars from demolition partition	Colour slide	09 October 1997		Oxford Archaeological Unit	9/21 - 9/23

Status: Primary images

Image No	Description	Medium	Creation Date	Publication References	Copyright	Other Numbers
142	E307, 32 Fireplace to Left NW wall	Monochrome negative	09 October 1997		Oxford Archaeological Unit	11/28 - 11/30
142	West end of North-West wall E307 (32) Fireplace to left	Colour slide	09 October 1997		Oxford Archaeological Unit	9/18 - 9/20
143	E307, 32 Scars of demolished partitions NW wall	Monochrome negative	09 October 1997		Oxford Archaeological Unit	11/31 - 11/33
144	31 Opening in passage detail	Monochrome negative	09 October 1997		Oxford Archaeological Unit	11/34 - 11/36
144	(31) In passage. Brick detail	Colour slide	09 October 1997		Oxford Archaeological Unit	10/7 - 10/9
145	31 General setting in passage	Monochrome negative	09 October 1997		Oxford Archaeological Unit	11/37
146	(31) In passage. General setting	Colour slide	09 October 1997		Oxford Archaeological Unit	10/4 - 10/6
146	31 In passage general setting	Monochrome negative	09 October 1997		Oxford Archaeological Unit	12/0 - 12/2
147	(34) Opening from 304 Detail of exposed panelling	Colour slide	09 October 1997		Oxford Archaeological Unit	10/13 - 10/15
147	34 Unblocked doorway E304 - E305 panel detail	Monochrome negative	09 October 1997		Oxford Archaeological Unit	12/3 - 12/5
148	34 Unblocked doorway E304 - E305	Monochrome negative	09 October 1997		Oxford Archaeological Unit	12/6 - 12/8
148	(34) Opening from 304. General in room	Colour slide	09 October 1997		Oxford Archaeological Unit	10/10 - 10/12
149	34, 305 general for new / unblocked door	Monochrome negative	09 October 1997		Oxford Archaeological Unit	12/9 - 12/11
149	(34) General setting 305	Colour slide	09 October 1997		Oxford Archaeological Unit	10/19 - 10/21
150	304, 305 detail of change in bricks	Monochrome negative	09 October 1997		Oxford Archaeological Unit	12/12 - 12/14
150	(34) Brick detail 305	Colour slide	09 October 1997		Oxford Archaeological Unit	10/16 - 10/18
151	34 detail of joint - possible render of blocked door revealed	Monochrome negative	09 October 1997		Oxford Archaeological Unit	12/15 - 12/17
151	(34) Extreme close up of 3rd mortar type	Colour slide	09 October 1997		Oxford Archaeological Unit	10/22 - 10/24
152	27 Brick detail. To be knocked through	Monochrome negative	10 October 1997		Oxford Archaeological Unit	12/18 - 12/20
152	(27) Area of exposed brickwork to be made into new opening	Colour slide	10 October 1997		Oxford Archaeological Unit	10/34 - 10/36

Status: Primary images

Image No	Description	Medium	Creation Date	Publication References	Copyright	Other Numbers
153	27 general shot	Monochrome negative	10 October 1997		Oxford Archaeological Unit	12/21 - 12/23
153	(27) wall to be messed with	Colour slide	10 October 1997		Oxford Archaeological Unit	10/31 - 10/33
154	(27) E214 wall to be demolished	Colour slide	10 October 1997		Oxford Archaeological Unit	10/28 - 10/30
154	27, E214 Wall to be demolished	Monochrome negative	10 October 1997		Oxford Archaeological Unit	12/24 - 12/26
155	27, E214 door to be enlarged	Monochrome negative	10 October 1997		Oxford Archaeological Unit	12/27 - 12/29
155	(27) E214 Door to be enlarged	Colour slide	10 October 1997		Oxford Archaeological Unit	10/25 - 10/27
156	27, E214 Ceiling & Bracing for upstairs hearth	Monochrome negative	10 October 1997		Oxford Archaeological Unit	12/30 - 12/35
156	(22) general setting	Colour slide	10 October 1997		Oxford Archaeological Unit	11/9 - 11/10
156	(27) Ceiling support for hearth	Colour slide	10 October 1997		Oxford Archaeological Unit	10/37 - 10/38 & 11/2 - 11/4
157	27, E214 Ceiling support for hearth with light	Monochrome negative	10 October 1997		Oxford Archaeological Unit	13/0 - 13/3
157	(27) Ceiling support for hearth	Colour slide	10 October 1997		Oxford Archaeological Unit	11/5 - 11/8
158	(18) Scar of partition between E133 & E132 accentuated by coal blackening of E132	Colour slide	10 October 1997		Oxford Archaeological Unit	11/17 - 11/19
158	22, general setting	Monochrome negative	10 October 1997		Oxford Archaeological Unit	13/4 - 13/6
159	(22) bricks exposed	Colour slide	10 October 1997		Oxford Archaeological Unit	11/11 - 11/13
159	22, Bricks exposed + mouldings to be effected	Monochrome negative	10 October 1997		Oxford Archaeological Unit	13/7 - 13/9
160	(22) exposed bricks & mouldings to be effected	Colour slide	10 October 1997		Oxford Archaeological Unit	11/14 - 11/16
160	22, Bricks exposed (detail)	Monochrome negative	10 October 1997		Oxford Archaeological Unit	13/10 - 13/12
161	South-West wall of E133 (18)	Colour slide	10 October 1997		Oxford Archaeological Unit	11/29 - 11/30
161	18, general setting under archoed window	Monochrome negative	10 October 1997		Oxford Archaeological Unit	13/13 - 13/15
162	(18) detail of exposed brickwork	Colour slide	10 October 1997		Oxford Archaeological Unit	11/31 - 11/32

Status: Primary images

Image No	Description	Medium	Creation Date	Publication References	Copyright	Other Numbers
162	18, detail of bricks	Monochrome negative	10 October 1997		Oxford Archaeological Unit	13/16 - 13/18
163	18, General setting	Monochrome negative	10 October 1997		Oxford Archaeological Unit	13/19 - 13/21
163	South-West wall of E133 (18)	Colour slide	10 October 1997		Oxford Archaeological Unit	11/27 - 11/28
164	(18) E133 & E132 general	Colour slide	10 October 1997		Oxford Archaeological Unit	11/22 - 11/24
164	18, E133 - E132. NB Flagged floor with circular scar of previous equipment	Monochrome negative	10 October 1997		Oxford Archaeological Unit	13/22 - 13/25
165	18, E133 Cross wall has been demolished. Scar remains	Monochrome negative	10 October 1997		Oxford Archaeological Unit	13/26 - 13/28
165	(18) E133 & E132 general	Colour slide	10 October 1997		Oxford Archaeological Unit	11/20 - 11/21
166	13, general	Monochrome negative	10 October 1997		Oxford Archaeological Unit	13/29 - 13/31
166	(13) General looking outside	Colour slide	10 October 1997		Oxford Archaeological Unit	11/35 - 11/37
167	13, outer left	Monochrome negative	10 October 1997		Oxford Archaeological Unit	13/32 - 13/34
167	(13) outside, left side of doorway	Colour slide	10 October 1997		Oxford Archaeological Unit	11/38
167	(13) Outer South-East jamb	Colour slide	10 October 1997		Oxford Archaeological Unit	12/1 - 12/3
168	13, Outer right	Monochrome negative	10 October 1997		Oxford Archaeological Unit	13/35 - 13/36
169	13, outer right	Monochrome negative	10 October 1997		Oxford Archaeological Unit	14/0 - 14/2
169	(13) Outer North-West jamb	Colour slide	10 October 1997		Oxford Archaeological Unit	12/4 - 12/6
170	13, external wall	Monochrome negative	10 October 1997		Oxford Archaeological Unit	14/3 - 13/5
170	(13) Outer wall South-East	Colour slide	10 October 1997		Oxford Archaeological Unit	12/7 - 12/9
171	13 Inner left	Monochrome negative	10 October 1997		Oxford Archaeological Unit	14/6 - 14/8
171	(13) Inner left jamb South-East	Colour slide	10 October 1997		Oxford Archaeological Unit	12/10 - 12/12
172	(13) Inner right North-West jamb	Colour slide	10 October 1997		Oxford Archaeological Unit	12/13 - 12/15

Status: Primary images

Image No	Description	Medium	Creation Date	Publication References	Copyright	Other Numbers
172	13, Inner right	Monochrome negative	10 October 1997		Oxford Archaeological Unit	14/9 - 14/11
173	13, Inner & Outer, Left & right	Monochrome negative	10 October 1997		Oxford Archaeological Unit	14/12 - 14/14
173	(13) general shot from passage E120	Colour slide	10 October 1997		Oxford Archaeological Unit	12/16 - 12/18
174	(39) fabric investigation	Colour slide	10 October 1997		Oxford Archaeological Unit	12/19 - 12/21
174	39, Bricks exposed	Monochrome negative	10 October 1997		Oxford Archaeological Unit	14/15 - 14/17
175	Passage general 38 + Iron support for safe above	Monochrome negative	14 October 1997		Oxford Archaeological Unit	14/18 - 14/20
175	Safe support & passage	Colour slide	10 October 1997		Oxford Archaeological Unit	12/36 - 12/38
176	Detail of safe support. Ceiling of level 3	Colour slide	14 October 1997		Oxford Archaeological Unit	13/2 - 13/3
176	Detail Top Iron support	Monochrome negative	14 October 1997		Oxford Archaeological Unit	14/21 - 14/22
177	Detail of floor of level 3	Colour slide	10 October 1997		Oxford Archaeological Unit	13/4 - 13/5
177	Detail bottom iron support	Monochrome negative	14 October 1997		Oxford Archaeological Unit	14/23 - 14/24
178	General E321	Colour slide	10 October 1997		Oxford Archaeological Unit	12/27 - 12/29
178	Into E321 - see beam disappear into next room	Monochrome negative	14 October 1997		Oxford Archaeological Unit	14/25 - 14/26
179	Door & surround & overhead light of E322	Monochrome negative	14 October 1997		Oxford Archaeological Unit	14/27 - 14/28
180	E320 general	Colour slide	10 October 1997		Oxford Archaeological Unit	12/30 - 12/31
180	General E320	Monochrome negative	14 October 1997		Oxford Archaeological Unit	14/29 - 14/31
181	E320 safe support visible	Colour slide	10 October 1997		Oxford Archaeological Unit	12/32 - 12/35
181	Wooden upith in wall E320	Monochrome negative	14 October 1997		Oxford Archaeological Unit	14/32 - 14/34
182	E322 modern support wires and props, ceiling beams boxed	Colour slide	10 October 1997		Oxford Archaeological Unit	12/25 - 12/26
182	Sash window. E321	Monochrome negative	14 October 1997		Oxford Archaeological Unit	14/35 - 14/36

Status: Primary images

Image No	Description	Medium	Creation Date	Publication References	Copyright	Other Numbers
183	Safe Support upper going into E320	Monochrome negative	14 October 1997		Oxford Archaeological Unit	15/0 - 15/1
184	Safe support in E320	Monochrome negative	14 October 1997		Oxford Archaeological Unit	15/2 - 15/3
185	Boxed beam to E320	Monochrome negative	14 October 1997		Oxford Archaeological Unit	15/4
186	E318 Exposed external wall	Monochrome negative	14 October 1997		Oxford Archaeological Unit	15/5 - 15/7
186	E318 South-West wall with plaster removed	Colour slide	14 October 1997		Oxford Archaeological Unit	13/14 - 13/16
187	E318 North-West end of South-West wall - window patching of brick	Colour slide	14 October 1997		Oxford Archaeological Unit	13/17 - 13/18
187	E318 NW end	Monochrome negative	14 October 1997		Oxford Archaeological Unit	15/8 - 15/10
188	E318 South-East end of South-West wall	Colour slide	14 October 1997		Oxford Archaeological Unit	13/19 / 13/20
188	E318 SE end	Monochrome negative	14 October 1997		Oxford Archaeological Unit	15/11 - 15/2
189	Blocked area in wall E318	Monochrome negative	14 October 1997		Oxford Archaeological Unit	15/13 - 15/15
190	E 317 exposed external wall	Monochrome negative	14 October 1997		Oxford Archaeological Unit	15/16 - 15/18
190	E317 exposed brick work South-West wall	Colour slide	14 October 1997		Oxford Archaeological Unit	13/21 - 13/22
191	E317 support for upstairs fireplace	Monochrome negative	14 October 1997		Oxford Archaeological Unit	15/19 - 15/21
191	E317 Support for hearth on 4th floor above	Colour slide	14 October 1997		Oxford Archaeological Unit	13/23 - 13/24
192	E317 exposed brickwork NW wall	Monochrome negative	14 October 1997		Oxford Archaeological Unit	15/22 - 15/24
192	E317 North-West wall exposed brick work. South-West end	Colour slide	14 October 1997		Oxford Archaeological Unit	13/27 - 13/28
193	E317 corner pier N of room	Monochrome negative	14 October 1997		Oxford Archaeological Unit	15/25
194	E317 South corner - join between South-West & South-East wall, tiles wedged in	Colour slide	14 October 1997		Oxford Archaeological Unit	13/29
194	E317 dividing wall E317, E318 abutting external wall	Monochrome negative	14 October 1997		Oxford Archaeological Unit	15/26

Status: Primary images

Image No	Description	Medium	Creation Date	Publication References	Copyright	Other Numbers
195	E319 Exposed brick NW wall & modern sash & blocking	Monochrome negative	14 October 1997		Oxford Archaeological Unit	15/27 - 15/30
195	E319 North-West wall - Exposed bricks	Colour slide	14 October 1997		Oxford Archaeological Unit	13/30 - 13/32
195	E319 North-West wall, modern sash, bricked door	Colour slide	14 October 1997		Oxford Archaeological Unit	13/36 - 13/38
196	E319 North-West wall High level decayed timber lintel	Colour slide	14 October 1997		Oxford Archaeological Unit	13/33 - 13/35
196	E319 Beams above sash NW wall	Monochrome negative	14 October 1997		Oxford Archaeological Unit	15/31 - 15/34
197	30, E301 Area to be knocked through	Monochrome negative	14 October 1997		Oxford Archaeological Unit	15/35 - 15/36
198	(30) general	Colour slide	15 October 1997		Oxford Archaeological Unit	14/1 - 14/2
198	30, Room & window	Monochrome negative	14 October 1997		Oxford Archaeological Unit	16/0 - 16/2
199	30, Brick detail	Monochrome negative	14 October 1997		Oxford Archaeological Unit	16/3 - 16/5
199	(30) detail	Colour slide	15 October 1997		Oxford Archaeological Unit	14/3 - 14/4
200	64, Brick work exposed	Monochrome negative	15 October 1997		Oxford Archaeological Unit	16/6 - 16/8
200	64 Exposed bricks. E610 passage	Colour slide	15 October 1997		Oxford Archaeological Unit	14/5 - 14/7
201	Passage general E610 passage	Colour slide	15 October 1997		Oxford Archaeological Unit	14/8 - 14/10
201	Passage general	Monochrome negative	15 October 1997		Oxford Archaeological Unit	16/9 - 16/10
202	66, Latue (?) & Studs	Monochrome negative	15 October 1997		Oxford Archaeological Unit	16/11 - 16/13
202	(66) latu & Studs	Colour slide	15 October 1997		Oxford Archaeological Unit	14/11 - 14/13
203	Doorway by 64	Monochrome negative	15 October 1997		Oxford Archaeological Unit	16/14 - 16/15
204	Roofing exposed minus plaster E610 passage near E619	Colour slide	15 October 1997		Oxford Archaeological Unit	14/14 - 14/16
204	Ceiling of passage - stripped of plaster from doorway	Monochrome negative	15 October 1997		Oxford Archaeological Unit	16/16 - 16/21
205	Timber marks on beam of ceiling	Monochrome negative	15 October 1997		Oxford Archaeological Unit	16/22 - 16/23

Status: Primary images

Image No	Description	Medium	Creation Date	Publication References	Copyright	Other Numbers
206	64 / 63, passage, ceiling exposed	Monochrome negative	15 October 1997		Oxford Archaeological Unit	16/24 - 16/26
207	63 general setting	Monochrome negative	15 October 1997		Oxford Archaeological Unit	16/27 - 16/29
207	(63) general setting	Colour slide	15 October 1997		Oxford Archaeological Unit	14/21 - 14/22
208	63 detail of bricks	Monochrome negative	15 October 1997		Oxford Archaeological Unit	16/30 - 16/31
209	(63) bricks exposed	Colour slide	15 October 1997		Oxford Archaeological Unit	14/17 - 14/18
209	63 Detail of bricks	Monochrome negative	15 October 1997		Oxford Archaeological Unit	16/32 - 16/33
210	65. Room E621. General	Monochrome negative	15 October 1997		Oxford Archaeological Unit	16/34 - 16/35
210	(63) Bricks exposed	Colour slide	15 October 1997		Oxford Archaeological Unit	14/19 - 14/20
211	65 Sash window in E621	Monochrome negative	15 October 1997		Oxford Archaeological Unit	16/36
211	(65) E621 general	Colour slide	15 October 1997		Oxford Archaeological Unit	14/23 - 14/24
212	65 general E624/5 South end	Monochrome negative	15 October 1997		Oxford Archaeological Unit	17/0 - 17/1
212	(65) E624/5 general	Colour slide	15 October 1997		Oxford Archaeological Unit	14/27 - 14/28
213	65 general E624/5 SE end	Monochrome negative	15 October 1997		Oxford Archaeological Unit	17/2 - 17/3
213	(65) E624/5 general	Colour slide	15 October 1997		Oxford Archaeological Unit	14/25 - 14/26
214	65. E620 general	Monochrome negative	15 October 1997		Oxford Archaeological Unit	17/4 - 17/6
214	(65) E620 general	Colour slide	15 October 1997		Oxford Archaeological Unit	14/31 - 14/32
215	65, E620 general	Monochrome negative	15 October 1997		Oxford Archaeological Unit	17/7 - 17/9
215	(65) E620 Sash windows & shutters	Colour slide	15 October 1997		Oxford Archaeological Unit	14/29 - 14/30
216	D, 65 Wall of E622	Monochrome negative	15 October 1997		Oxford Archaeological Unit	17/10 - 17/11
216	D (65) Passage side of E622 wall	Colour slide	15 October 1997		Oxford Archaeological Unit	14/35 - 14/36



Status: Primary images

Image No	Description	Medium	Creation Date	Publication References	Copyright	Other Numbers
217	C (65) Passage side of E620 wall	Colour slide	15 October 1997		Oxford Archaeological Unit	14/33 - 14/34
217	C, 65	Monochrome negative	15 October 1997		Oxford Archaeological Unit	17/12 - 17/13
218	E623 general	Colour slide	15 October 1997		Oxford Archaeological Unit	15/1 - 15/2
218	E623 general 65	Monochrome negative	15 October 1997		Oxford Archaeological Unit	17/14 - 17/15
219	E622 blocked doorway converted to cupboard, interior	Monochrome negative	15 October 1997		Oxford Archaeological Unit	17/16 - 17/17
219	E622 interior	Colour slide	15 October 1997		Oxford Archaeological Unit	15/9 - 15/10
220	E622 blocked doorway converted to cupboard, exterior	Monochrome negative	15 October 1997		Oxford Archaeological Unit	17/18 - 17/19
220	E622 blocked doorway, now cupboard	Colour slide	15 October 1997		Oxford Archaeological Unit	15/7 - 15/8
221	E622 (65) D	Colour slide	15 October 1997		Oxford Archaeological Unit	15/3 - 15/4
221	E623 E 65	Monochrome negative	15 October 1997		Oxford Archaeological Unit	17/20 - 17/21
222	E622 general	Monochrome negative	15 October 1997		Oxford Archaeological Unit	17/22 - 17/23
222	E622 general	Colour slide	15 October 1997		Oxford Archaeological Unit	15/5 - 15/6
223	51, bricks detail	Monochrome negative	15 October 1997		Oxford Archaeological Unit	17/24 - 17/25
223	E205 (51) bricks exposed	Colour slide	15 October 1997		Oxford Archaeological Unit	15/11 - 15/12
224	E502 (51) general	Colour slide	15 October 1997		Oxford Archaeological Unit	15/13 - 15/14
224	51 general	Monochrome negative	15 October 1997		Oxford Archaeological Unit	17/26 - 17/27
225	50 general E501	Monochrome negative	15 October 1997		Oxford Archaeological Unit	17/28 - 17/32
225	E501 (50) general	Colour slide	15 October 1997		Oxford Archaeological Unit	15/15 - 15/18
226	50 Bricks	Monochrome negative	15 October 1997		Oxford Archaeological Unit	17/33 - 17/34
226	Brick detail	Colour slide	15 October 1997		Oxford Archaeological Unit	15/21 - 15/23
227	E501 (50) general	Colour slide	15 October 1997		Oxford Archaeological Unit	15/19 - 15/20

Status: Primary images

Image No	Description	Medium	Creation Date	Publication References	Copyright	Other Numbers
227	Sash window NW wall	Monochrome negative	15 October 1997		Oxford Archaeological Unit	17/35 - 17/36
228	2 Post excavation, wooden beams built into wall	Monochrome negative	15 October 1997		Oxford Archaeological Unit	17/37 & 18/0 - 18/3
228	Post excavation (2) E105	Colour slide	15 October 1997		Oxford Archaeological Unit	15/24 - 15/25
229	2 Post excavation timbers, detail. Lower timber burnt	Monochrome negative	15 October 1997		Oxford Archaeological Unit	18/4 - 18/6
229	Post excavation (2) burnt timber in wall construction	Colour slide	15 October 1997		Oxford Archaeological Unit	15/26 - 15/28
230	2 Post excavation timbers, upper timber	Monochrome negative	15 October 1997		Oxford Archaeological Unit	18/7 - 18/9
230	Post excavation (2) burnt timber in wall construction	Colour slide	15 October 1997		Oxford Archaeological Unit	15/29 - 15/30
231	2 Post excavation timbers, general	Monochrome negative	15 October 1997		Oxford Archaeological Unit	18/10 - 18/12
231	Post excavation (2) burnt timber in wall construction	Colour slide	15 October 1997		Oxford Archaeological Unit	15/31 - 15/32
232	Low timber - detail	Colour slide	15 October 1997		Oxford Archaeological Unit	15/33 - 15/34
232	2 Post excavation timbers, lower detail	Monochrome negative	15 October 1997		Oxford Archaeological Unit	18/13 - 18/15
233	NE/SW running passage ceiling outside E609	Monochrome negative	16 October 1997		Oxford Archaeological Unit	18/16 - 18/17
234	62 ceiling survey E605 general	Monochrome negative	16 October 1997		Oxford Archaeological Unit	18/18 - 18/20
234	(62) North-West end of South-East to North-West section of E605	Colour slide	16 October 1997		Oxford Archaeological Unit	16/3 - 16/4 & 16/7 - 16/12
235	62 ceiling survey detail NW end	Monochrome negative	16 October 1997		Oxford Archaeological Unit	18/21 - 18/23
235	(62) Photographic survey of passage roof E605 near E604	Colour slide	16 October 1997		Oxford Archaeological Unit	16/5 - 16/6
236	62 ceiling survey, middle	Monochrome negative	16 October 1997		Oxford Archaeological Unit	18/24 - 18/26
236	(62) Photographic survey of passage roof E605 near E604	Colour slide	16 October 1997		Oxford Archaeological Unit	16/1 - 16/2

Status: Primary images

Image No	Description	Medium	Creation Date	Publication References	Copyright	Other Numbers
237	(62) North-East to South-West section of E605	Colour slide	16 October 1997		Oxford Archaeological Unit	16/13 - 16/15
237	Higher area at far end of corridor nr sky light	Monochrome negative	16 October 1997		Oxford Archaeological Unit	18/27 - 18/28
238	(61) E605 lath & plaster revealed	Colour slide	15 October 1997		Oxford Archaeological Unit	15/35 - 15/37
238	61, detail L+P	Monochrome negative	16 October 1997		Oxford Archaeological Unit	18/29 - 18/31
239	(61) general setting E605 near E604	Colour slide	15 October 1997		Oxford Archaeological Unit	15/38 - 15/39
239	61 general in passage	Monochrome negative	16 October 1997		Oxford Archaeological Unit	18/32 - 18/34
240	(70) General view of South-West side of floor 7	Colour slide	16 October 1997		Oxford Archaeological Unit	16/23 - 16/24
240	70, general modern partitions demolished	Monochrome negative	16 October 1997		Oxford Archaeological Unit	18/35
241	(70) South-East end of North-West wall. Access to roof	Colour slide	16 October 1997		Oxford Archaeological Unit	16/25 - 16/26
241	Sash window to roof NE side	Monochrome negative	16 October 1997		Oxford Archaeological Unit	18/36
242	70, general views of the top floor	Monochrome negative	17 October 1997		Oxford Archaeological Unit	19/0 - 19/1
243	70, Area of exposed brick work NE external wall	Monochrome negative	17 October 1997		Oxford Archaeological Unit	19/2 - 19/4
243	(70) Bricks exposed midway along North-East wall	Colour slide	16 October 1997		Oxford Archaeological Unit	16/23 - 16/24
244	Sash window - previously door? To roof N end NE wall	Monochrome negative	17 October 1997		Oxford Archaeological Unit	19/5 - 19/6
244	North end of North-East wall E706 (70)	Colour slide	16 October 1997		Oxford Archaeological Unit	16/18 - 16/19
245	NW wall. Area of breize blocking	Monochrome negative	17 October 1997		Oxford Archaeological Unit	19/7 - 19/8
245	North-West wall of E705 (70)	Colour slide	16 October 1997		Oxford Archaeological Unit	16/16 - 16/17
246	71 + 72 & externals of Babmayes	Monochrome negative	17 October 1997		Oxford Archaeological Unit	19/9 - 19/10
246	E709 - general	Colour slide	16 October 1997		Oxford Archaeological Unit	17/14 - 17/15
247	E710 - Floor boards up	Colour slide	16 October 1997		Oxford Archaeological Unit	17/11 - 17/13

Status: Primary images

Image No	Description	Medium	Creation Date	Publication References	Copyright	Other Numbers
247	E 710	Monochrome negative	17 October 1997		Oxford Archaeological Unit	19/11 - 19/12
248	Toilet adjacent to E710, Timber Framing	Monochrome negative	17 October 1997		Oxford Archaeological Unit	19/13 - 19/14
248	By the North-East side of E710 - exposed timber framing	Colour slide	16 October 1997		Oxford Archaeological Unit	17/8 - 17/10
249	Corridor E708	Monochrome negative	17 October 1997		Oxford Archaeological Unit	19/15 - 19/16
249	E708 corridor	Colour slide	16 October 1997		Oxford Archaeological Unit	17/5 - 17/7
250	E711 (71)	Colour slide	16 October 1997		Oxford Archaeological Unit	17/3
250	E711	Monochrome negative	17 October 1997		Oxford Archaeological Unit	19/17 - 19/18
251	E711 (71) high	Colour slide	16 October 1997		Oxford Archaeological Unit	17/4
251	E711 Lighting	Monochrome negative	17 October 1997		Oxford Archaeological Unit	19/19 - 19/20
252	E713 (20) squash court	Colour slide	16 October 1997		Oxford Archaeological Unit	16/28
252	E713 Skylight 72	Monochrome negative	17 October 1997		Oxford Archaeological Unit	19/21 - 19/22
253	E713 (20) squash court	Colour slide	16 October 1997		Oxford Archaeological Unit	16/27 & 16/32
253	E713 Squash Court	Monochrome negative	17 October 1997		Oxford Archaeological Unit	19/23 - 19/24
254	E713 roof structure	Colour slide	16 October 1997		Oxford Archaeological Unit	16/29 - 16/31
254	E713 Squash Court	Monochrome negative	17 October 1997		Oxford Archaeological Unit	19/25 - 19/26
255	E714 passage along North-West of squash court	Colour slide	16 October 1997		Oxford Archaeological Unit	16/33 - 16/34
255	E714 Corridor running along back of squash court	Monochrome negative	17 October 1997		Oxford Archaeological Unit	19/27
256	E714 Corridor running along back of squash court	Monochrome negative	17 October 1997		Oxford Archaeological Unit	19/28
256	E714 passage along North-West of squash court	Colour slide	16 October 1997		Oxford Archaeological Unit	16/35 - 16/36
257	Roof Tops - Babmaes properties	Monochrome negative	17 October 1997		Oxford Archaeological Unit	19/30

Status: Primary images

Image No	Description	Medium	Creation Date	Publication References	Copyright	Other Numbers
258	Roof Tops - Babmaes properties	Monochrome negative	17 October 1997		Oxford Archaeological Unit	19/32
259	Roof Tops - Babmaes properties	Monochrome negative	17 October 1997		Oxford Archaeological Unit	19/32
260	Roof Tops - Babmaes properties	Monochrome negative	17 October 1997		Oxford Archaeological Unit	19/33
261	Roof Tops - Babmaes properties	Monochrome negative	17 October 1997		Oxford Archaeological Unit	19/34 - 19/35
262	Roof Tops - Babmaes properties	Monochrome negative	17 October 1997		Oxford Archaeological Unit	19/36
263	Iron work 7th floor. Area adjacent to E710	Monochrome negative	17 October 1997		Oxford Archaeological Unit	20/0 - 20/1
263	E709 - general	Colour slide	17 October 1997		Oxford Archaeological Unit	20/16 - 20/17
264	Iron work from dismantled stilt building with room on 4th floor, not in situ	Monochrome negative	17 October 1997		Oxford Archaeological Unit	20/2 - 20/4
264	Cast iron girders from demolished extension on floor 4 set on piers	Colour slide	16 October 1997		Oxford Archaeological Unit	17/18 - 17/22
265	NE wall of E421	Monochrome negative	17 October 1997		Oxford Archaeological Unit	20/5 - 20/6
266	SE wall of E421	Monochrome negative	17 October 1997		Oxford Archaeological Unit	20/7 - 20/8
266	(45) Rooms E421, 420, 427, 426	Colour slide	16 October 1997		Oxford Archaeological Unit	17/37 & 18/1 - 18/3
267	E426 / 427 (45)	Colour slide	17 October 1997		Oxford Archaeological Unit	18/8 - 18/9
267	SE wall of E426/7	Monochrome negative	17 October 1997		Oxford Archaeological Unit	20/9 - 20/10
268	NW wall of E426/7	Monochrome negative	17 October 1997		Oxford Archaeological Unit	20/11 - 20/12
269	Fireplace South corner of E426/7	Monochrome negative	17 October 1997		Oxford Archaeological Unit	20/13 - 20/15
270	SE wall of E426/7	Monochrome negative	17 October 1997		Oxford Archaeological Unit	20/16 - 20/17
271	E corner of E426/7	Monochrome negative	17 October 1997		Oxford Archaeological Unit	20/18 - 20/19

Status: Primary images

Image No	Description	Medium	Creation Date	Publication References	Copyright	Other Numbers
272	Sky lights in SW wall	Monochrome negative	17 October 1997		Oxford Archaeological Unit	20/20 - 20/21
273	SW wall of E421 W corner	Monochrome negative	17 October 1997		Oxford Archaeological Unit	20/22 - 20/23
274	E421 (45)	Colour slide	17 October 1997		Oxford Archaeological Unit	18/4 - 18/5
274	SW wall, S corner	Monochrome negative	17 October 1997		Oxford Archaeological Unit	20/24 - 20/25
275	E421 (45)	Colour slide	17 October 1997		Oxford Archaeological Unit	18/6 - 18/7
275	NW wall of E421	Monochrome negative	17 October 1997		Oxford Archaeological Unit	20/26 - 20/27
276	Level 4. Rooms E422 / 423	Colour slide	16 October 1997		Oxford Archaeological Unit	17/31 - 17/32
276	E422/E423/E424 East corner fireplace	Monochrome negative	17 October 1997		Oxford Archaeological Unit	20/28 - 20/30
277	E423/4 SE end	Monochrome negative	17 October 1997		Oxford Archaeological Unit	20/31 - 20/32
277	Room 423 with stir to level 5 room	Colour slide	16 October 1997		Oxford Archaeological Unit	17/33 - 17/34
278	E423/4 step folding stair to upper room	Monochrome negative	17 October 1997		Oxford Archaeological Unit	20/33 - 20/35
279	NW of E423/4/2	Monochrome negative	17 October 1997		Oxford Archaeological Unit	20/36 & 21/0 -21/1
279	Room 422 general	Colour slide	16 October 1997		Oxford Archaeological Unit	17/35 - 17/36
280	Level 5. Room over E422 - 4 NE wall	Monochrome negative	17 October 1997		Oxford Archaeological Unit	21/2 - 21/3
281	Level 5, exposed ceiling structure	Monochrome negative	17 October 1997		Oxford Archaeological Unit	21/4 - 21/5
282	Attic room over E422-4	Monochrome negative	17 October 1997		Oxford Archaeological Unit	21/6 - 21/7
282	Floor 5 room	Colour slide	16 October 1997		Oxford Archaeological Unit	17/27 - 17/28
283	Attic room - doors x 2 suggesting room divided	Monochrome negative	17 October 1997		Oxford Archaeological Unit	21/8 - 21/10
283	Accss to floor 5 room - 2 doorways therefore 2 separate rooms	Colour slide	16 October 1997		Oxford Archaeological Unit	17/29 - 17/30
284	Floor 5 room in Babmaes over E423 / 422	Colour slide	16 October 1997		Oxford Archaeological Unit	17/23 - 17/24

Status: Primary images

Image No	Description	Medium	Creation Date	Publication References	Copyright	Other Numbers
284	Attic room NW wall	Monochrome negative	17 October 1997		Oxford Archaeological Unit	21/11 - 21/13
285	Floor 5 Chimney stack & gable end wall	Colour slide	16 October 1997		Oxford Archaeological Unit	17/25 - 17/26
285	44, exposed ceiling / floor construction E417	Monochrome negative	17 October 1997		Oxford Archaeological Unit	21/14 - 21/15
286	(44) photographic survey of exposed ceiling	Colour slide	17 October 1997		Oxford Archaeological Unit	18/12 - 18/13 & 18/17 - 18/19
286	44, exposed ceiling / floor construction E417	Monochrome negative	17 October 1997		Oxford Archaeological Unit	21/16 - 21/17
287	(44) photographic survey of exposed ceiling	Colour slide	17 October 1997		Oxford Archaeological Unit	18/10 - 18/11
287	44 exposed burnt timbers around chimney stack & hearth support	Monochrome negative	17 October 1997		Oxford Archaeological Unit	21/18 - 21/19
288	E402 (40) walk in cupboard, door closed	Colour slide	17 October 1997		Oxford Archaeological Unit	18/25 - 18/26
288	E403 door to cupboard	Monochrome negative	17 October 1997		Oxford Archaeological Unit	21/20 - 21/21
289	E403 Interior of cupboard	Monochrome negative	17 October 1997		Oxford Archaeological Unit	21/22 - 21/23
289	E402 (40) walk in cupboard, door open	Colour slide	17 October 1997		Oxford Archaeological Unit	18/20 - 18/22
290	E402 (40) walk in cupboard, interior	Colour slide	17 October 1997		Oxford Archaeological Unit	18/23 - 18/24
290	E403 SW side of interior	Monochrome negative	17 October 1997		Oxford Archaeological Unit	21/24 - 21/26
291	40 from E404	Monochrome negative	17 October 1997		Oxford Archaeological Unit	21/27 - 21/29
291	South-East side of E404 bed recess	Colour slide	17 October 1997		Oxford Archaeological Unit	18/30 - 18/32
292	40, E404 bed recess	Monochrome negative	17 October 1997		Oxford Archaeological Unit	21/30 - 21/32
292	E404 bed recess	Colour slide	17 October 1997		Oxford Archaeological Unit	18/27 - 18/29
293	35 Historic hinges on garage doors, NE end	Monochrome negative	17 October 1997		Oxford Archaeological Unit	21/33
293	Level 3 Street level - (35) E310 doors & hinges for coach house / garage North-East end	Colour slide	17 October 1997		Oxford Archaeological Unit	18/35 - 18/36
294	35 Historic hinges on garage doors, middle	Monochrome negative	17 October 1997		Oxford Archaeological Unit	21/34

Status: Primary images

Image No	Description	Medium	Creation Date	Publication References	Copyright	Other Numbers
294	Hinge details	Colour slide	17 October 1997		Oxford Archaeological Unit	18/37 - 18/38
295	35 Historic hinges on garage doors, SW end	Monochrome negative	17 October 1997		Oxford Archaeological Unit	21/35
295	Level 3 Street level - (35) E310 doors & hinges for coach house / garage	Colour slide	17 October 1997		Oxford Archaeological Unit	18/33 - 18/34
296	Post excavation (1) partition wall demolition	Monochrome negative	31 October 1997		Oxford Archaeological Unit	22/1 - 22/3
297	Post excavation (2) Door way knocked through	Monochrome negative	31 October 1997		Oxford Archaeological Unit	22/4 - 22/6
297	Post demolition (2)	Colour slide	31 October 1997		Oxford Archaeological Unit	19/3 - 19/4
298	Post demolition (3)	Monochrome negative	31 October 1997		Oxford Archaeological Unit	22/7 - 22/9
299	Post demolition (4) brick	Colour slide	31 October 1997		Oxford Archaeological Unit	19/11
299	Post demolition (4)	Monochrome negative	31 October 1997		Oxford Archaeological Unit	22/10 - 22/13
300	SE wall E112 centre - additional build	Monochrome negative	31 October 1997		Oxford Archaeological Unit	22/13 - 22/15
301	Fireplace in E109 near (4)	Colour slide	31 October 1997		Oxford Archaeological Unit	19/17 - 19/18
301	(4) & NW wall of E109. Fireplace structures exposed	Monochrome negative	31 October 1997		Oxford Archaeological Unit	22/16 - 22/18
302	(4) & fireplace structures E109	Monochrome negative	31 October 1997		Oxford Archaeological Unit	22/19 - 22/21
303	4a post demolition	Monochrome negative	31 October 1997		Oxford Archaeological Unit	22/22 - 22/24
304	(6) post demolition	Monochrome negative	31 October 1997		Oxford Archaeological Unit	22/25 - 22/27
305	E115 post excavation	Monochrome negative	31 October 1997		Oxford Archaeological Unit	22/28 - 22/30
306	(9) post demolition	Monochrome negative	31 October 1997		Oxford Archaeological Unit	22/31 - 22/33
307	(11) doorway re-opened - showing brick vaulting to be secondary	Monochrome negative	31 October 1997		Oxford Archaeological Unit	22/34 - 22/36
308	(12) post demolition	Monochrome negative	31 October 1997		Oxford Archaeological Unit	22/37



Status: Primary images

Image No	Description	Medium	Creation Date	Publication References	Copyright	Other Numbers
309	Elevation of wall 101	Monochrome negative	20 November 1997		Oxford Archaeological Unit	23/0 - 23/3
309	South end of wall (101) (102) (109)	Colour slide	21 November 1997		Oxford Archaeological Unit	20/1 - 20/4
310	Consturction trenches 108 & 110	Colour slide	21 November 1997		Oxford Archaeological Unit	20/5 - 20/7
310	Elevation of wall 101	Monochrome negative	20 November 1997		Oxford Archaeological Unit	23/4 - 23/8
311	Construction trenches (108)	Monochrome negative	20 November 1997		Oxford Archaeological Unit	23/9 - 23/11
311	Elevation of wall 101 South end	Colour slide	21 November 1997		Oxford Archaeological Unit	20/8 - 20/13
312	Wall 101 & fill to E 102	Monochrome negative	20 November 1997		Oxford Archaeological Unit	23/12 - 23/14
313	South end general	Colour slide	21 November 1997		Oxford Archaeological Unit	20/21 - 20/22
313	General South end of corridor	Monochrome negative	20 November 1997		Oxford Archaeological Unit	23/15 - 23/17
314	Wall 101 & contruction cuts 108, 109, 110, 111	Monochrome negative	20 November 1997		Oxford Archaeological Unit	23/18 - 23/20
314	Construction trenches (108) (110) (111) & brick wall East to West (109)	Colour slide	21 November 1997		Oxford Archaeological Unit	20/14 - 20/20
315	Step in brick wall 101 to E	Monochrome negative	20 November 1997		Oxford Archaeological Unit	23/21 - 23/23
316	Brick floor surface 108	Monochrome negative	20 November 1997		Oxford Archaeological Unit	23/24 - 23/26
317	Gap in wall 101 & 114	Monochrome negative	20 November 1997		Oxford Archaeological Unit	23/27 - 23/29
318	N end general	Monochrome negative	20 November 1997		Oxford Archaeological Unit	23/30 - 30/32
319	Step in wall 101, 107	Monochrome negative	20 November 1997		Oxford Archaeological Unit	23/33 - 23/35
319	Brick 'add on' possibly foundation plinth (107)	Colour slide	21 November 1997		Oxford Archaeological Unit	20/23 - 20/25
320	Wall 101 upper surface & brick floor surface 108	Monochrome negative	20 November 1997		Oxford Archaeological Unit	23/36 - 23/37
321	General South end of wall 1	Monochrome negative	21 November 1997		Oxford Archaeological Unit	24/1 - 24/3

Status: Primary images

Image No	Description	Medium	Creation Date	Publication References	Copyright	Other Numbers
321		Colour slide	21 November 1997		Oxford Archaeological Unit	22/4 - 22/5
321	South end of passage excavation	Colour slide	21 November 1997		Oxford Archaeological Unit	21/21 - 21/23
322	General South end of wall 1	Monochrome negative	21 November 1997		Oxford Archaeological Unit	24/4 - 24/6
323	End of wall 1 detail	Monochrome negative	21 November 1997		Oxford Archaeological Unit	24/7 - 24/9
323	(101) North end ?robbed turn of wall? Detail	Colour slide	21 November 1997		Oxford Archaeological Unit	21/16 - 21/17
324	(101) North end ?robbed turn of wall?	Colour slide	21 November 1997		Oxford Archaeological Unit	21/18 - 21/20
324	Trench cut 122 - Robbing of wall 1	Monochrome negative	21 November 1997		Oxford Archaeological Unit	24/10 - 24/12
325	Mortar wall / floor surface 124, cut by 123 Drain	Monochrome negative	21 November 1997		Oxford Archaeological Unit	24/13 - 24/15
325	(124) mortar layer - floor? Cut by 123 line of drain	Colour slide	21 November 1997		Oxford Archaeological Unit	21/13 - 21/15
326	(127) drain structure. Red capping tile in section	Colour slide	21 November 1997		Oxford Archaeological Unit	21/10 - 21/12
326	Drain 123	Monochrome negative	21 November 1997		Oxford Archaeological Unit	24/16 - 24/18
327	Line of bricks 128 and drain 127	Monochrome negative	21 November 1997		Oxford Archaeological Unit	24/19 - 24/21
327	(128) line of bricks & (127) drain	Colour slide	21 November 1997		Oxford Archaeological Unit	21/4 - 21/9
328	South end of corridor general	Monochrome negative	21 November 1997		Oxford Archaeological Unit	24/22 - 24/24
328	South end of E108 excavation	Colour slide	21 November 1997		Oxford Archaeological Unit	21/1 - 21/3
329	Elevation of wall 1 South end	Monochrome negative	21 November 1997		Oxford Archaeological Unit	24/25 - 24/27
329	Elevation of wall (101)	Colour slide	21 November 1997		Oxford Archaeological Unit	21/24 - 21/27
330	North end of passage 133	Monochrome negative	21 November 1997		Oxford Archaeological Unit	24/28 - 24/31
331		Monochrome negative	21 November 1997		Oxford Archaeological Unit	24/32 - 24/34
331	(130) (131) with piece if clay pipe	Colour slide	21 November 1997		Oxford Archaeological Unit	22/12 - 22/13

Status: Primary images

Image No	Description	Medium	Creation Date	Publication References	Copyright	Other Numbers
332	General shot	Monochrome negative	21 November 1997		Oxford Archaeological Unit	24/35 - 24/37
333	North end of passage	Monochrome negative	21 November 1997		Oxford Archaeological Unit	25/1 - 25/3
334		Colour slide	21 November 1997		Oxford Archaeological Unit	21/36 - 21/38
334	North end	Monochrome negative	21 November 1997		Oxford Archaeological Unit	25/4 - 25/7
335	E108 general North end exposed	Colour slide	21 November 1997		Oxford Archaeological Unit	22/2 - 22/3
335	Corridor general E108	Monochrome negative	21 November 1997		Oxford Archaeological Unit	25/8 - 25/10
336	East to West running corridoe (137) & (138) lines of bricks	Colour slide	21 November 1997		Oxford Archaeological Unit	21/34 - 21/35
336	North end of corridor 137 & 138	Monochrome negative	21 November 1997		Oxford Archaeological Unit	25/11 - 25/13
337	East to West running corridor, general	Colour slide	21 November 1997		Oxford Archaeological Unit	21/30 - 21/31
337	E115 general	Monochrome negative	21 November 1997		Oxford Archaeological Unit	25/14 - 25/16
338	East to West running corridor, general	Colour slide	21 November 1997		Oxford Archaeological Unit	21/32 - 21/33
338	E115, (137) (138) (139)	Monochrome negative	21 November 1997		Oxford Archaeological Unit	25/17 - 25/18
339	East to West running corridor West end (139)	Colour slide	21 November 1997		Oxford Archaeological Unit	21/28 - 21/29
339		Monochrome negative	21 November 1997		Oxford Archaeological Unit	25/19 - 25/20
340	E121 (112)	Colour slide	21 November 1997		Oxford Archaeological Unit	22/21
340	Post demolition of 112	Monochrome negative	21 November 1997		Oxford Archaeological Unit	26/0 - 26/2
341	E122 (114)	Colour slide	21 November 1997		Oxford Archaeological Unit	22/22
341	Post demolition of 114	Monochrome negative	21 November 1997		Oxford Archaeological Unit	26/3 - 26/5
342	E113 7b Doorway re-opened	Colour slide	21 November 1997		Oxford Archaeological Unit	22/15 - 22/17
342	7b door reopened	Monochrome negative	21 November 1997		Oxford Archaeological Unit	26/6 - 26/8

Status: Primary images

Image No	Description	Medium	Creation Date	Publication References	Copyright	Other Numbers
343	E114 Stair corbel	Colour slide	21 November 1997		Oxford Archaeological Unit	22/18
343	E114 stair corbel	Monochrome negative	21 November 1997		Oxford Archaeological Unit	26/9 - 26/11
344	E114 Sash	Colour slide	21 November 1997		Oxford Archaeological Unit	22/19
344	E114 sash window	Monochrome negative	21 November 1997		Oxford Archaeological Unit	26/12 - 26/14
345	(119) Floor Structure E135 Exposed ceiling	Monochrome negative	21 November 1997		Oxford Archaeological Unit	26/15 - 26/17
346	(119) E135 Floor Structure	Monochrome negative	21 November 1997		Oxford Archaeological Unit	26/18 - 26/19
347	(119) E135 Floor Structure	Monochrome negative	21 November 1997		Oxford Archaeological Unit	26/20 - 26/22
348	(119) E135 Floor Structure	Monochrome negative	21 November 1997		Oxford Archaeological Unit	26/23 - 26/25
348	E135 (119)	Colour slide	21 November 1997		Oxford Archaeological Unit	22/28 - 22/30
349	Metal reinforced beam	Monochrome negative	21 November 1997		Oxford Archaeological Unit	26/26
350	(119) Floor Structure	Monochrome negative	21 November 1997		Oxford Archaeological Unit	26/27
350	E135 (119)	Colour slide	21 November 1997		Oxford Archaeological Unit	22/31
351	E	Monochrome negative	21 November 1997		Oxford Archaeological Unit	26/28
352	West corner	Monochrome negative	21 November 1997		Oxford Archaeological Unit	26/
353	E135 (119) ceiling / floor construction exposed	Colour slide	21 November 1997		Oxford Archaeological Unit	22/26 - 22/27 & 22/32 - 22/34
353	E135 NW room with ceiling exposed	Monochrome negative	21 November 1997		Oxford Archaeological Unit	26/30 - 26/31
354	E135 North corner	Monochrome negative	21 November 1997		Oxford Archaeological Unit	26/32 - 26/33
355	Lead gutter pipe draining pipe	Colour slide	21 November 1997		Oxford Archaeological Unit	22/35
355	E135 Drain pipe West corner	Monochrome negative	21 November 1997		Oxford Archaeological Unit	26/34

Status: Primary images

Image No	Description	Medium	Creation Date	Publication References	Copyright	Other Numbers
356	E135 North corner	Monochrome negative	21 November 1997		Oxford Archaeological Unit	26/35
356	Iron wor - reinforcer	Colour slide	21 November 1997		Oxford Archaeological Unit	22/36
357	E135 West corner	Monochrome negative	21 November 1997		Oxford Archaeological Unit	26/36
358	E112, Excavation A, West end	Monochrome negative	21 November 1997		Oxford Archaeological Unit	27/0 - 27/1
358	E112 South-West end	Colour slide	21 November 1997		Oxford Archaeological Unit	23/5
358	E112 South-Wets end	Colour slide	21 November 1997		Oxford Archaeological Unit	23/2
359	E112 North-East end	Colour slide	21 November 1997		Oxford Archaeological Unit	23/6
359	E112 Excav. A	Colour slide	21 November 1997		Oxford Archaeological Unit	32/1
359	E112 general with service pipe	Monochrome negative	21 November 1997		Oxford Archaeological Unit	27/2
360		Monochrome negative	21 November 1997		Oxford Archaeological Unit	27/3
360	E112 general	Colour slide	21 November 1997		Oxford Archaeological Unit	23/4
361	E112 Excavation A, West end section	Monochrome negative	21 November 1997		Oxford Archaeological Unit	27/4
362	E112 Excavation A, East end section	Monochrome negative	21 November 1997		Oxford Archaeological Unit	27/5
362	E112 North-East end	Colour slide	21 November 1997		Oxford Archaeological Unit	23/3
363	E112 Excavation A general	Monochrome negative	21 November 1997		Oxford Archaeological Unit	27/6 - 27/8
364	E112 Excavation B NE wall midway	Monochrome negative	21 November 1997		Oxford Archaeological Unit	27/9 - 27/10 & 27/15 - 27/16
364	E112 Excav. B North-West end	Colour slide	21 November 1997		Oxford Archaeological Unit	23/7
364	E112 North-East section	Colour slide	21 November 1997		Oxford Archaeological Unit	23/11
365	E112 South-East end & section	Colour slide	21 November 1997		Oxford Archaeological Unit	23/12
365	E112 Excav. South-East end	Colour slide	21 November 1997		Oxford Archaeological Unit	23/8
365	E112 Est end of NE wall	Monochrome negative	21 November 1997		Oxford Archaeological Unit	27/11 - 27/12 & 27/17

Status: Primary images

Image No	Description	Medium	Creation Date	Publication References	Copyright	Other Numbers
366	E112 at base of (103)	Colour slide	21 November 1997		Oxford Archaeological Unit	23/9
366	E112 at base of (103)	Colour slide	21 November 1997		Oxford Archaeological Unit	23/13
366	W jamb of 103	Monochrome negative	21 November 1997		Oxford Archaeological Unit	27/13 & 27/18
367	E313/E314 East wall. Fabric exposed & newly knocked door ro E310	Monochrome negative	08 June 1998		Oxford Archaeological Unit	29/11 - 29/12
367	E112 Excavation B. SW section SE end	Monochrome negative	21 November 1997		Oxford Archaeological Unit	27/14
367	E112 brick sturcture in South-West section. South-East end	Colour slide	21 November 1997		Oxford Archaeological Unit	23/14
368	E112 Excav. B - brick structure in section	Colour slide	21 November 1997		Oxford Archaeological Unit	23/10
368		Monochrome negative	21 November 1997		Oxford Archaeological Unit	27/19
369	E109 Post Excavation SW end general	Monochrome negative	21 November 1997		Oxford Archaeological Unit	27/20 & 27/23
369	E109 Post excavation. South-West end	Colour slide	21 November 1997		Oxford Archaeological Unit	23/16 & 23/17 - 23/18
370	E109 Post excavation North-East end	Colour slide	21 November 1997		Oxford Archaeological Unit	23/17 - 23/18
370	E109 Post excavation NE end general	Monochrome negative	21 November 1997		Oxford Archaeological Unit	27/21 & 27/24
371	E109 excavation South-East wall, South-Wets end	Colour slide	21 November 1997		Oxford Archaeological Unit	23/15 & 23/21
371	E109 Excavation along SE wall, general	Monochrome negative	21 November 1997		Oxford Archaeological Unit	27/22 & 27/25
372	Level 6 E603 Exposed skylight in previous corridor	Monochrome negative	01 June 1998		Oxford Archaeological Unit	28/2
373	E603 Cornice stops - shows where previous corridor was	Monochrome negative	01 June 1998		Oxford Archaeological Unit	28/3
374	Level 7: Historic roof truss exposed. Line of previous devided between E709 & E710	Monochrome negative	01 June 1998		Oxford Archaeological Unit	28/7 - 28/9
375	Detail of metal tie on roof truss	Monochrome negative	01 June 1998		Oxford Archaeological Unit	28/10
376	Cupboards constructed within roof space	Monochrome negative	01 June 1998		Oxford Archaeological Unit	28/11

Status: Primary images

Image No	Description	Medium	Creation Date	Publication References	Copyright	Other Numbers
377	Evidence for cut of king post on roof truss	Monochrome negative	01 June 1998		Oxford Archaeological Unit	28/12
378	Exposed roof structure E710 / E711	Monochrome negative	01 June 1998		Oxford Archaeological Unit	28/13 - 28/15
379	Exposed construction of E709	Monochrome negative	01 June 1998		Oxford Archaeological Unit	28/16
380	Detail of exposed roof timbers E709	Monochrome negative	01 June 1998		Oxford Archaeological Unit	28/17 - 28/18
381	Detail of E710 metal tie	Monochrome negative	01 June 1998		Oxford Archaeological Unit	28/19 - 28/22
382	Thick barred sash on landing between level 6 + 7 service stair	Monochrome negative	01 June 1998		Oxford Archaeological Unit	28/23 - 28/24
382	Sash window. Service stair level 7	Colour slide	01 June 1998		Oxford Archaeological Unit	25/1
383	Level 4 (20) E403 closet after stripping	Monochrome negative	01 June 1998		Oxford Archaeological Unit	25/25 - 28/26
383	Level 4 Brick work exposed. 1725 rebuild type	Colour slide	01 June 1998		Oxford Archaeological Unit	25/2 - 25/4
384	Level 4 Upper level of North wall	Monochrome negative	01 June 1998		Oxford Archaeological Unit	28/27
384	Level 4 20th century modern plaster work on E404	Colour slide	01 June 1998		Oxford Archaeological Unit	25/5
385	Level 2 (22) Opened blocked door. Head to North wall	Monochrome negative	01 June 1998		Oxford Archaeological Unit	28/28
385	Level 2 (22) Door Reopened	Colour slide	01 June 1998		Oxford Archaeological Unit	25/6
386	Level 2 Brick infill of larger opening E203 side	Colour slide	01 June 1998		Oxford Archaeological Unit	25/7 - 25/8
386	Level 2 East reveal from E203	Monochrome negative	01 June 1998		Oxford Archaeological Unit	28/29 - 28/30
387	Level 2 Head to South latu (?) & stud	Monochrome negative	01 June 1998		Oxford Archaeological Unit	28/31 - 28/32
388	Level 2. Steep stone stairs from service stair to E208	Monochrome negative	01 June 1998		Oxford Archaeological Unit	28/33 - 28/34
388	E208 steep stairs	Colour slide	01 June 1998		Oxford Archaeological Unit	25/9
389	Paved floor of E208	Colour slide	01 June 1998		Oxford Archaeological Unit	25/10
389	E208 decorative stone floor	Monochrome negative	01 June 1998		Oxford Archaeological Unit	28/35

Status: Primary images

Image No	Description	Medium	Creation Date	Publication References	Copyright	Other Numbers
390	Brick vaulted drain / service channel in E104	Colour slide	01 June 1998		Oxford Archaeological Unit	25/11
390	Level 1 (1a) E104 drain conduit - brick vault	Monochrome negative	01 June 1998		Oxford Archaeological Unit	28/36 - 28/37
391	E310 Zinc air conditioning pipe in North end of East wall	Monochrome negative	08 June 1998		Oxford Archaeological Unit	29/1 - 29/2
392	Detail of zinc air conditioning pipe	Monochrome negative	08 June 1998		Oxford Archaeological Unit	29/3 - 29/4
393	Wall cut through to North of West wall E310/E308	Monochrome negative	08 June 1998		Oxford Archaeological Unit	29/5
394	E307. Reopened E deg window in East wall	Monochrome negative	08 June 1998		Oxford Archaeological Unit	29/6
395	E307 reopened E deg door in East wall	Monochrome negative	08 June 1998		Oxford Archaeological Unit	29/7 - 29/9
396	S310. Inserted door & newly made opening in East wall at point where straight joint between the Babmaes properties would be seen	Monochrome negative	08 June 1998		Oxford Archaeological Unit	29/10
398	E315 Infilled window originally door infilled with yellow bricks	Monochrome negative	08 June 1998		Oxford Archaeological Unit	29/13 - 29/14
399	E312 Fully exposed timber stud & brick noggin South wall	Monochrome negative	08 June 1998		Oxford Archaeological Unit	29/15 - 29/16
400	E312 Fully exposed brick wall, W + truncated window	Monochrome negative	08 June 1998		Oxford Archaeological Unit	29/17
401	E312 exposed North brick wall with later corner fireplaces	Monochrome negative	08 June 1998		Oxford Archaeological Unit	29/18 - 29/19
402	Level 4 (41b) E413. Exposed partially blocked doorway	Monochrome negative	08 June 1998		Oxford Archaeological Unit	29/20 - 29/22
403	Level 5 new mezz. Level. New windows in East wall. Flues	Monochrome negative	08 June 1998		Oxford Archaeological Unit	29/23
404	Head of partially blocked door (41b) sen on new level 5	Monochrome negative	08 June 1998		Oxford Archaeological Unit	29/24
405	Level 6 example of trick barred sashes E611 - E614	Monochrome negative	08 June 1998		Oxford Archaeological Unit	29/25 - 29/26
406	Level 6 E611 - E614. Example of sound proofing in floor Latus laid & plasterd over between floor joists	Monochrome negative	08 June 1998		Oxford Archaeological Unit	29/27 - 29/29



Status: Primary images

Image No	Description	Medium	Creation Date	Publication References	Copyright	Other Numbers
407.	Level 6. Reopened door knocked through South wall E621 & exposed brick reveals head of door in use	Monochrome negative	08 June 1998		Oxford Archaeological Unit	29/30 - 29/31
408	Level 6. E621 Brick head to reopened door	Monochrome negative	08 June 1998		Oxford Archaeological Unit	29/32 - 29/33
409	Level 6. E618. Exposed brickwork of stair block 1790	Monochrome negative	08 June 1998		Oxford Archaeological Unit	29/34
410	Level 6 brown cement pier - internal	Monochrome negative	08 June 1998		Oxford Archaeological Unit	29/35
411	Level 6. Newly opened historic skylight - lighting historic corridor	Monochrome negative	08 June 1998		Oxford Archaeological Unit	29/36 - 29/37
412	Brick vaulted drain / service channel in E104	Colour slide	01 June 1998		Oxford Archaeological Unit	25/12
412	Level 1. E104. Brick vaulted conduit	Monochrome negative	15 June 1998		Oxford Archaeological Unit	30/2
413	Level 1. E109 (4b). Remains of partition - twick glazing bar. Lunette	Monochrome negative	15 June 1998		Oxford Archaeological Unit	30/3 - 30/5
413	E109 4b. Remains of lunette window similar to those at rear	Colour slide	01 June 1998		Oxford Archaeological Unit	25/14
414	E109 Exposed timber panelling on East wall	Colour slide	01 June 1998		Oxford Archaeological Unit	25/13
414	Level 1 E109. Exposed panelling on East wall by partition	Monochrome negative	15 June 1998		Oxford Archaeological Unit	30/6 - 30/7
415	Level 1 Door to E105 from E108	Monochrome negative	15 June 1998		Oxford Archaeological Unit	30/8
416	Level 1 E113 / E114 (7b) Unblocked door	Monochrome negative	15 June 1998		Oxford Archaeological Unit	30/9
417	Level 1 E114. Sash window with thick glazing bars next to (8)	Monochrome negative	15 June 1998		Oxford Archaeological Unit	30/10
417	Thick glazed sash. 7c E114	Colour slide	01 June 1998		Oxford Archaeological Unit	25/15
418	Level 1. E114. Reveal of window ditt brick type, uncorsing bricks - vaults secondary	Monochrome negative	15 June 1998		Oxford Archaeological Unit	30/11
418	Straight joint in window revealed E114	Colour slide	01 June 1998		Oxford Archaeological Unit	25/16
419	Level 1 E114 Vaulting of room	Monochrome negative	15 June 1998		Oxford Archaeological Unit	30/12
420	Astors flues. Level 2 E222. North wall	Colour slide	01 June 1998		Oxford Archaeological Unit	25/17

Status: Primary images

Image No	Description	Medium	Creation Date	Publication References	Copyright	Other Numbers
420	Level 2. E222. Astors flue within Nroth wall	Monochrome negative	15 June 1998		Oxford Archaeological Unit	30/13
421	Babmaes yard. External view of East wall - blocked window - originally door	Monochrome negative	06 July 1998		Oxford Archaeological Unit	31/1 - 31/3
422	From street North elevation of Babmaes properties	Monochrome negative	06 July 1998		Oxford Archaeological Unit	31/4 - 31/5
422	North elevation of babmaes properties	Colour slide	06 July 1998		Oxford Archaeological Unit	24/1 - 24/2
423	From street North elevation of 1830's edge block and stair 1790	Monochrome negative	06 July 1998		Oxford Archaeological Unit	31/6
424	Level 3 beam across E311 passage & grg house additional accomodation built into courtyard by E310	Monochrome negative	06 July 1998		Oxford Archaeological Unit	31/7
425	Level 3 straight joint between Babmaes properties between pipes	Monochrome negative	06 July 1998		Oxford Archaeological Unit	31/8
425	Level 3 E310 straight joint between Babmaes buildings	Colour slide	06 July 1998		Oxford Archaeological Unit	24/4
426	Level3 position where straight joint would be on East wall	Monochrome negative	06 July 1998		Oxford Archaeological Unit	31/9
427	Level 3 E310 hole knocked in East wall. Timber lacing piece	Monochrome negative	06 July 1998		Oxford Archaeological Unit	31/10
427	Level 3 E310 hole in East wall. Timber lacing piece	Colour slide	06 July 1998		Oxford Archaeological Unit	24/3 & 24/5
428	Babmaes stair Levels 3 -4 corner of stair turret	Colour slide	06 July 1998		Oxford Archaeological Unit	24/6
428	Babmaes staircases. Levels 3 - 4. Top window	Monochrome negative	06 July 1998		Oxford Archaeological Unit	31/11
429	Babmaes levels 3 & 4. Corner of stair turret	Colour slide	06 July 1998		Oxford Archaeological Unit	24/7
429	Babmaes staircases. Levels 3 - 4. Top window	Monochrome negative	06 July 1998		Oxford Archaeological Unit	31/12
430	Head of window. Level 4 Babmaes	Monochrome negative	06 July 1998		Oxford Archaeological Unit	31/13
431	Wooden lacing pieces & solider course - head of blocked window	Monochrome negative	06 July 1998		Oxford Archaeological Unit	31/14
432	Babmaes Levels 3 & 4 timber & soilder courses, Head of blocked window	Colour slide	06 July 1998		Oxford Archaeological Unit	24/8

Status: Primary images

Image No	Description	Medium	Creation Date	Publication References	Copyright	Other Numbers
432	Wooden lacing pieces & solider course - head of blocked window	Monochrome negative	06 July 1998		Oxford Archaeological Unit	31/15
433	Level 4 West wall. Top of stair	Monochrome negative	06 July 1998		31/16	31/16
434	Level 4. North wall. Offset in wall - unexplained. Top of wall	Monochrome negative	06 July 1998		Oxford Archaeological Unit	31/17
435	Level 4. Passage between Babmaes & EdeG. Cornice of building. Straight joint	Monochrome negative	06 July 1998		Oxford Archaeological Unit	31/18
436	Babmaes Level 3. Blocked window	Colour slide	06 July 1998		Oxford Archaeological Unit	24/9
436	Level 3. Stair Babmaes. Blocked Window	Monochrome negative	06 July 1998		Oxford Archaeological Unit	31/19 - 31/20
437	Babmaes Level 3 Corner of turret & blocking door	Colour slide	06 July 1998		Oxford Archaeological Unit	24/10 - 24/11
437	Level 3. Bricks don't course smoothly, straight joint by door	Monochrome negative	06 July 1998		Oxford Archaeological Unit	31/21 - 31/22
438	Babmaes change in bond & brick tyoe - under building	Colour slide	06 July 1998		Oxford Archaeological Unit	24/16 - 24/17
438	Underbuilding seen in exposed plaster area - between level 2 + 1	Monochrome negative	06 July 1998		Oxford Archaeological Unit	31/23
439	E134. Wood within Babmaes wall (15)	Monochrome negative	06 July 1998		Oxford Archaeological Unit	31/24
439	E131 (18) Post demoiton. Section through walling	Colour slide	06 July 1998		Oxford Archaeological Unit	24/15
440	E138 East end	Colour slide	06 July 1998		Oxford Archaeological Unit	24/12
440	E138 general	Monochrome negative	06 July 1998		Oxford Archaeological Unit	31/25
441	E138 West end. Thick glazed sashes	Colour slide	06 July 1998		Oxford Archaeological Unit	24/13
441	E138. Lunnette window - thick glazing bars	Monochrome negative	06 July 1998		Oxford Archaeological Unit	31/26
442	E138 removed thick glazed sash lights	Colour slide	06 July 1998		Oxford Archaeological Unit	24/14
442	E138 - Various bits of thick glazing bar windows	Monochrome negative	06 July 1998		Oxford Archaeological Unit	31/27
443	East elevation of 1725 rebuild street front building	Colour slide	06 July 1998		Oxford Archaeological Unit	24/18 & 24/19
443	East elevation of 1725-8 building	Monochrome negative	06 July 1998		Oxford Archaeological Unit	31/28

Status: Primary images

Image No	Description	Medium	Creation Date	Publication References	Copyright	Other Numbers
444	West elevation of Babmaes building - NB after blocking window	Colour slide	06 July 1998		Oxford Archaeological Unit	24/20
444	West elevation of Babmaes building	Monochrome negative	06 July 1998		Oxford Archaeological Unit	31/29
445	Excavation in courtyard area bottomed on roof of Astor	Colour slide	06 July 1998		Oxford Archaeological Unit	24/21
445	Trench excavated to South of Babmaes. West elevation. Basement foundataions. Top of Astors	Monochrome negative	06 July 1998		Oxford Archaeological Unit	31/30
446	South elevation of Babmaes stair turret Blocked window	Colour slide	06 July 1998		Oxford Archaeological Unit	24/24
446	South side of stair turret Babmaes building. Lower	Monochrome negative	06 July 1998		Oxford Archaeological Unit	31/31
447	South elevation of Babmaes stair turret Blocked window	Colour slide	06 July 1998		Oxford Archaeological Unit	24/25
447	South side of stair turret Babmaes building. Upper	Monochrome negative	06 July 1998		Oxford Archaeological Unit	31/32
448	West elevation of Babmaes building - level 2 false window	Colour slide	06 July 1998		Oxford Archaeological Unit	24/22
448	False window. Weat elevation of Babmaes	Monochrome negative	06 July 1998		Oxford Archaeological Unit	31/33
449	Yellow brick floor in E117	Monochrome negative	06 July 1998		Oxford Archaeological Unit	31/34
450	E117 general	Monochrome negative	06 July 1998		Oxford Archaeological Unit	31/35
451	Level 6. E609. Exposed floor joists & plaster ceiling structure	Monochrome negative	06 July 1998		Oxford Archaeological Unit	31/36
452	E609 detail of foundation for plaster ceiling	Colour slide	06 July 1998		Oxford Archaeological Unit	24/32
452	Level 6. E609. Floor joists & plaster seiling structures. SE area	Monochrome negative	13 July 1998		Oxford Archaeological Unit	32/2
453	Level 6. E609. Floor joists & plaster seiling structures. East middle	Monochrome negative	13 July 1998		Oxford Archaeological Unit	32/3 - 32/4
454	Level 6. E609. Floor joists & plaster seiling structures. East top	Monochrome negative	13 July 1998		Oxford Archaeological Unit	32/5
455	Level 6. E609. Floor joists & plaster seiling structures. West top	Monochrome negative	13 July 1998		Oxford Archaeological Unit	32/6

Status: Primary images

Image No	Description	Medium	Creation Date	Publication References	Copyright	Other Numbers
456	Level 6. E609. Floor joists & plaster ceiling structures. West middle	Monochrome negative	13 July 1998		Oxford Archaeological Unit	32/7 - 32/9
457	Level 6. E609. Floor joists & plaster ceiling structures. Floor joists general	Monochrome negative	13 July 1998		Oxford Archaeological Unit	32/10
458	Level 6. E609. Floor joists to West	Monochrome negative	13 July 1998		Oxford Archaeological Unit	32/11
459	Level 6. E609. Floor joists to East	Monochrome negative	13 July 1998		Oxford Archaeological Unit	32/12
460	E609 Blocked door in East wall, North end	Colour slide	06 July 1998		Oxford Archaeological Unit	24/26
460	Blocked door between E609 & E610. East wall of E609	Monochrome negative	13 July 1998		Oxford Archaeological Unit	32/13
461	E609 wooden lintel	Colour slide	06 July 1998		Oxford Archaeological Unit	24/27
461	Blocked door between E609 & E610. Detail - dor head visible in chase	Monochrome negative	13 July 1998		Oxford Archaeological Unit	32/14
462	Trussed beam. E612/E613 by door	Monochrome negative	13 July 1998		Oxford Archaeological Unit	32/15
463	Trussed beam South end from E612	Monochrome negative	13 July 1998		Oxford Archaeological Unit	32/16
464	Trussed beam general from E612	Monochrome negative	13 July 1998		Oxford Archaeological Unit	32/17
465	Trussed beam. Detail South end from E613	Monochrome negative	13 July 1998		Oxford Archaeological Unit	32/18
466	Trussed beam South end from E613	Monochrome negative	13 July 1998		Oxford Archaeological Unit	32/19
467	Trussed beam general from E613	Monochrome negative	13 July 1998		Oxford Archaeological Unit	32/20
468	Trussed beam general from E613	Monochrome negative	13 July 1998		Oxford Archaeological Unit	32/21
469	Front elevation on St James Square	Monochrome negative	13 July 1998		Oxford Archaeological Unit	32/22
471	E322 Modern support wires & props, ceiling beams boxed	Colour slide	10 October 1997		Oxford Archaeological Unit	12/22 - 12/24
472	E322 general	Colour slide	14 October 1997		Oxford Archaeological Unit	13/8 - 16/9
473	E322 North-West sash detail	Colour slide	14 October 1997		Oxford Archaeological Unit	13/10 - 13/11

Status: Primary images

Image No	Description	Medium	Creation Date	Publication References	Copyright	Other Numbers
474	E322 North-East sash & (39)	Colour slide	14 October 1997		Oxford Archaeological Unit	13/12 - 13/13
476	Post demolition 1	Colour slide	31 October 1997		Oxford Archaeological Unit	19/1 - 19/2
477	Post demolition 6 revealed	Colour slide	31 October 1997		Oxford Archaeological Unit	19/5 - 19/6
478	Post demolition 6 head vaulting	Colour slide	31 October 1997		Oxford Archaeological Unit	19/7 - 19/8
479	Post demolition 3 general	Colour slide	31 October 1997		Oxford Archaeological Unit	19/9 - 19/10
480	Post demolition Fireplace cut in	Colour slide	31 October 1997		Oxford Archaeological Unit	19/13 - 19/14
481	Post demolition detail brown mortar	Colour slide	31 October 1997		Oxford Archaeological Unit	19/15 - 19/17
482	Foundation 1, interruption of 1 (14), area of flooring	Colour slide	21 November 1997		Oxford Archaeological Unit	20/26 - 20/28
483	Brick floor surace detail	Colour slide	21 November 1997		Oxford Archaeological Unit	20/29 - 20/31
484	Wall 1 brick detail	Colour slide	21 November 1997		Oxford Archaeological Unit	20/32 - 20/34
485	Gap in wall 1 (14)	Colour slide	21 November 1997		Oxford Archaeological Unit	20/35 - 20/37
486	(134) & (129) general	Colour slide	21 November 1997		Oxford Archaeological Unit	22/6 - 22/8
487	(133)	Colour slide	21 November 1997		Oxford Archaeological Unit	22/9 - 22/11
488	E115 Corridor excavated	Colour slide	21 November 1997		Oxford Archaeological Unit	22/23 - 22/25
489	West elevation, level 3, 4 windows. NB after blocking of level 4 window	Colour slide	06 July 1998		Oxford Archaeological Unit	24/23
490	E609 floor framing & foundation for plaster ceiling	Colour slide	06 July 1998		Oxford Archaeological Unit	24/28
491	E609 floor framing & foundation for plaster ceiling	Colour slide	06 July 1998		Oxford Archaeological Unit	24/29
492	E609 floor framing & foundation for plaster ceiling	Colour slide	06 July 1998		Oxford Archaeological Unit	24/30
493	E609 general	Colour slide	06 July 1998		Oxford Archaeological Unit	24/31
494	General shots of floor structure of E609	Colour slide	03 August 1998		Oxford Archaeological Unit	26/1
495	General shots of floor structure of E609	Colour slide	03 August 1997		Oxford Archaeological Unit	26/2
496	General shots of floor structure of E609	Colour slide	03 August 1998		Oxford Archaeological Unit	26/4
497	General shots of floor structure of E609	Colour slide	03 August 1998		Oxford Archaeological Unit	26/7
498	General shots of floor structure of E609	Colour slide	03 August 1998		Oxford Archaeological Unit	26/8

Status: Primary images

Image No	Description	Medium	Creation Date	Publication References	Copyright	Other Numbers
499	General shots of floor structure of E609	Colour slide	03 August 1998		Oxford Archaeological Unit	26/10
500	General shots of floor structure of E609	Colour slide	03 August 1998		Oxford Archaeological Unit	26/11
501	General shots of floor structure of E609	Colour slide	03 August 1998		Oxford Archaeological Unit	26/13
502	Plaster ceiling over E407	Colour slide	03 August 1998		Oxford Archaeological Unit	26/15 - 26/18
503	E313 - blocked corner fireplace	Colour slide	03 August 1998		Oxford Archaeological Unit	26/19
504	E313 - building fabric exposed West wall	Colour slide	03 August 1998		Oxford Archaeological Unit	26/20
505	E313 - exposed south wall	Colour slide	03 August 1998		Oxford Archaeological Unit	26/21
506	E413 - (41b) door & door framing	Colour slide	03 August 1998		Oxford Archaeological Unit	26/22
507	E413 - door head seen from mezzanine floor	Colour slide	03 August 1998		Oxford Archaeological Unit	26/23 - 26/24
508	E613. Sound proofing in between floor joists	Colour slide	03 August 1998		Oxford Archaeological Unit	26/26
509	After stripping out works E709, 710 & 708	Colour slide	03 August 1998		Oxford Archaeological Unit	26/27
510	Trussed girder partition between E612 & 613	Colour slide	03 August 1998		Oxford Archaeological Unit	26/28
511	Detail of Trussed girder partition between E612 & 613	Colour slide	03 August 1998		Oxford Archaeological Unit	26/29
512	Trussed girder partition between E612 & 613	Colour slide	03 August 1998		Oxford Archaeological Unit	26/30
470	Project board advertising contractors	Monochrome negative	13 July 1998		Oxford Archaeological Unit	32/23
475	General shot of passage	Colour slide	22 October 1997		Oxford Archaeological Unit	14/37