

WCMMS: 2012.8400 Daily Journal

Wed 11/7/12

Gained access to site c. 10:30

Trench set out by c. 11:10

Began excavating W wing of trench.

Encountered solid tarmac averaging a thickness of 0.12m

Underlying this were gravel make up deposits of c. 0.28

A solid concrete slab was then encountered of c. 0.36

Beyond this further construction related deposits were observed to varying depths which had to be removed to observe undisturbed natural deposits

c. 22m² excavated in northern half of western wing

A pipe was observed at southern end of this trench so excavation was halted

c. 10m² excavated in this area

No archaeological deposits present 9.5 hours total

Left site at 16:30 B.D. 8.5 hours total
L.S.

Thurs 12/7/12

Completed excavation of W wing c. 11:00

No archaeology present

Owen Cambridge CC visited after lunch.

Was happy that we had done enough to answer the specific questions relating to this site and decided to call it a day once culvert was encountered

Began backfilling trench

Fri 13/7/12

Completed backfilling trench c. 12:00

Levels

TBM	BS	IH	No	FS	RL
2.85	1.74	4.59.	1	1.82	2.98.
			2	1.58	2.93
			3	2.20	2.39
			4	2.35	2.24
			5	2.50	2.09
			6	2.57	2.08
			7	2.83	2.76
			8	2.57	2.02
			9	2.41	2.18
			10	2.33	2.26
			11	2.00	2.89
			12	2.01	2.58.
2.85	1.20	4.05	13	1.98	2.07.
			14	2.39	2.06 1.6.
			15	1.91	2.14.
			16	2.09	1.96.
			17	1.35	2.70.
2.85	1.21	4.06	SEC 100	1.17	2.88.
			SEC 101	1.33	2.73.
			SEC 102	1.29	2.76.



CONTEXT RECORD

Context No.

100

SITE IWCMS: 2012.8400

ADDITIONAL SHEETS:

TYPE Layer

Trench

Context Type: Deposit / ~~Cut~~ / ~~Structure~~

Check Lists:

Site sub-div

Overlain by:

DEPOSIT:

Structure No.

Abutted by:

1. compaction
2. colour
3. composition
4. inclusion
5. thickness
6. extent
7. comments
8. method & conditions

Plan No.

Cut by:

100

Filled by:

CUT:

Section No.

Same as:

100/101

Part of:

1. shape in plan
2. base/sides/top profile
3. dimension and depth
4. sketch
5. truncation
6. fill nos
7. other comments

Co-Ordinates

Consists of:

Overlies: 101

Level Dig: 005-008

Butts:

MASONRY:

Slide No.

Cuts:

1. materials
2. size of bricks etc
3. finish of stones
4. coursing/bond
5. form
6. faces
7. bond
8. dimensions as found
9. other comments

Neg No: #101 5-10

Fill of:

Matrix location

Relationships uncertain

Description (See check lists):

STRATIGRAPHIC MATRIX

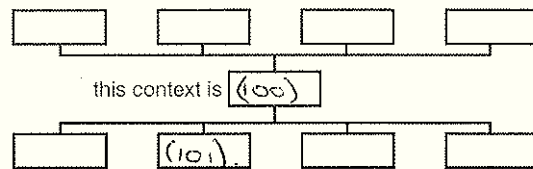
1. Solid 2. Black 3. Tarmac

5 Approx 50.18 m

6 Approx ~~50.18~~ m site

7 _____

8. Machine w/ breaker.



Interpretation/Discussion:

Modern tarmac layer. ~~First~~ First layer that needed breaker to get through.

Finds (tick): None [] Pot [] Bone [] Flint [] Stone [] Burnt stone [] Glass []
 Metal [] CBM [] Wood [] Leather []

Small Finds

Recorder LS

Samples

Date 12/07/12

Building Materials

Initials



CONTEXT RECORD

Context No.

101

SITE: IWCMS: 2012-8400

ADDITIONAL SHEETS:

TYPE Layer

Trench

Context Type: Deposit / Cut / Structure

Check Lists:

Site sub-div

Overlain by: (100)

DEPOSIT:

1. compaction
2. colour
3. composition
4. inclusion
5. thickness
6. extent
7. comments
8. method & conditions

Structure No.

Abutted by:

Plan No.

100

Cut by:

Filled by:

CUT:

1. shape in plan
2. base/sides/top profile
3. dimension and depth
4. sketch
5. truncation
6. fill nos
7. other comments

Section No.

100/101

Same as:

Part of:

Co-Ordinates

Consists of:

Overlies: (102)

Level Digi 005-008

Butts:

MASONRY:

1. materials
2. size of bricks etc
3. finish of stones
4. coursing/bond
5. form
6. faces
7. bond
8. dimensions as found
9. other comments

Slide No.

Cuts:

Neg No. #1 S-10

Fill of:

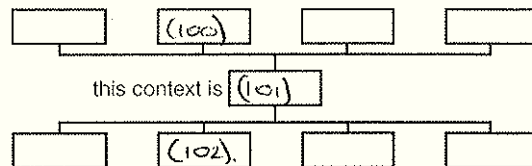
Matrix location

Relationships uncertain

Description (See check lists):

STRATIGRAPHIC MATRIX

1. Firm-moderate
2. Mid-light brown
3. Stones
5. Approx 50-20 m
6. Approx 6.5 ft
7. —
8. Machine



Interpretation/Discussion:

Made ground. Bedding layer between concrete (102) + tarmac (100).

Finds (tick): None Pot Bone Flint Stone Burnt stone Glass
 Metal CBM Wood Leather

 Small Finds

Recorder, LS

 Samples

Date 12/07/12

 Building Materials

Initials



CONTEXT RECORD

Context No.

102

SITE (WCMs: 2012-800)

ADDITIONAL SHEETS:

TYPE Layer

Trench

Context Type: Deposit / Cut / Structure

Check Lists:

Site sub-div

Overlain by (101)

DEPOSIT:

1. compaction
2. colour
3. composition
4. inclusion
5. thickness
6. extent
7. comments
8. method & conditions

Structure No.

Abutted by:

Plan No.

100

Cut by:

Filled by:

Section No.

100/101

Same as:

Part of:

CUT:

1. shape in plan
2. base/sides/top profile
3. dimension and depth
4. sketch
5. truncation
6. fill nos
7. other comments

Co-Ordinates

Consists of:

Overlies (103)

Level Digi 005-008

Butts:

MASONRY:

1. materials
2. size of bricks etc
3. finish of stones
4. coursing/bond
5. form
6. faces
7. bond
8. dimensions as found
9. other comments

Slide No.

Cuts:

Neg No. # 105-10

Fill of:

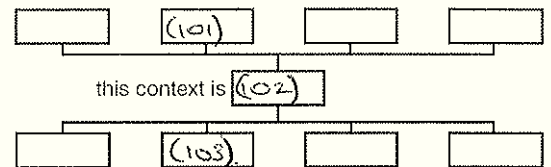
Matrix location

Relationships uncertain

Description (See check lists):

1. Solid 2. Grey 3. Concrete.
 5 Approx 50.30m
 6 Approx 6. Ste
 7 ———
 8. Machine

STRATIGRAPHIC MATRIX



Interpretation/Discussion:

Modern concrete layer. Part of modern building foundations

Finds (tick): None [] Pot [] Bone [] Flint [] Stone [] Burnt stone [] Glass []
 Metal [] CBM [] Wood [] Leather []

Small Finds

Recorder LS

Samples

Date 12/07/12.

Building Materials

Initials



CONTEXT RECORD

Context No.

103

SITE: WCMAS:2012.8400

ADDITIONAL SHEETS:

TYPE Layer

Trench

Context Type: Deposit / Cut / Structure

Check Lists:

Site sub-div

Overlain by: (102)

DEPOSIT:

Structure No.

Abutted by:

1. compaction
2. colour
3. composition
4. inclusion
5. thickness
6. extent
7. comments
8. method & conditions

Plan No.

Cut by:

100

Filled by:

Section No.

Same as:

100/101

Part of:

CUT:

Co-Ordinates

Consists of:

Overlies: (104)

1. shape in plan
2. base/sides/top profile
3. dimension and depth
4. sketch
5. truncation
6. fill nos
7. other comments

level Digi: 005-008

Butts:

MASONRY:

Slide No.

Cuts:

1. materials
2. size of bricks etc
3. finish of stones
4. coursing/bond
5. form
6. faces
7. bond
8. dimensions as found
9. other comments

Neg No: #1 S-10

Fill of:

Matrix location

Relationships uncertain

Description (See check lists):

STRATIGRAPHIC MATRIX

1. Soft 2. V. dark bluey-grey

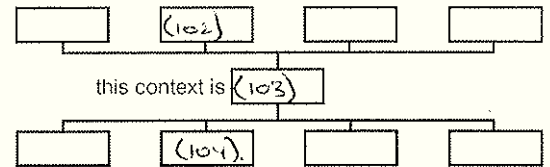
3. Clay

5 Approx 5 D. 15m

6. Site

7. —

8 Machine



Interpretation/Discussion:

Made ground-modern. Bedding layer for concrete foundations (102).

Finds (tick): None [] Pot [] Bone [] Flint [] Stone [] Burnt stone [] Glass []
 Metal [] CBM [] Wood [] Leather []

 Small Finds

Recorder LS

 Samples

Date 12/07/12

 Building Materials

Initials



CONTEXT RECORD

Context No.

104

SITE (WGS84): 2012.2400

ADDITIONAL SHEETS:

TYPE Layer

Trench

Context Type: Deposit / Cut / Structure

Check Lists:

Site sub-div

Overlain by: (103)

DEPOSIT:

- 1. compaction
- 2. colour
- 3. composition
- 4. inclusion
- 5. thickness
- 6. extent
- 7. comments
- 8. method & conditions

Structure No.

Abutted by:

Plan No.

100

Cut by:

Filled by:

CUT:

- 1. shape in plan
- 2. base/sides/top profile
- 3. dimension and depth
- 4. sketch
- 5. truncation
- 6. fill nos
- 7. other comments

Section No.

100, 101, 102

Same as:

Part of:

Co-Ordinates

Consists of:

Overlies:

Level

Butts:

MASONRY:

- 1. materials
- 2. size of bricks etc
- 3. finish of stones
- 4. coursing/bond
- 5. form
- 6. faces
- 7. bond
- 8. dimensions, as found
- 9. other comments

Slide No.

Cuts:

Neg No.

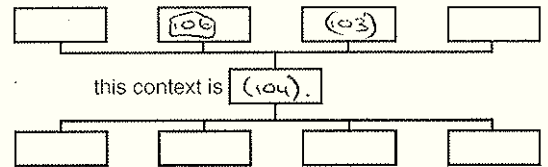
Fill of:

Matrix location

Relationships uncertain

Description (See check lists):

STRATIGRAPHIC MATRIX



- 1. Soft
- 2. Variable - Mid green-grey → yellowish
- 3. Clay ~~4.~~ 4. Few small gravels
- 5.
- 6. Infinite
- 7.
- 8. ~~Machine~~ Machine - British 6 Summer

Interpretation/Discussion:

Natural layer.

Finds (tick): None [] Pot [] Bone [] Flint [] Stone [] Burnt stone [] Glass []
 Metal [] CBM [] Wood [] Leather []

Small Finds

Recorder LS

Samples

Date 13/07/12.

Building Materials

Initials



CONTEXT RECORD

Context No.:

105

SITE IWCMS: 2012.8100

ADDITIONAL SHEETS:

TYPE Layer

Trench

Context Type: Deposit / Cut / Structure

Check Lists:

Site sub-div

Overlain by: (102)

DEPOSIT:

1. compaction
2. colour
3. composition
4. inclusion
5. thickness
6. extent
7. comments
8. method & conditions

Structure No.

Abutted by:

Plan No.

100

Cut by:

Filled by:

Section No.

Same as:

CUT:

1. shape in plan
2. base/sides/top profile
3. dimension and depth
4. sketch
5. truncation
6. fill nos
7. other comments

Co-Ordinates

Consists of:

Overlies: (103)

Level Dig

Butts:

MASONRY:

1. materials
2. size of bricks etc
3. finish of stones
4. coursing/bond
5. form
6. faces
7. bond
8. dimensions as found
9. other comments

Slide No.

Cuts:

Neg No.

Fill of:

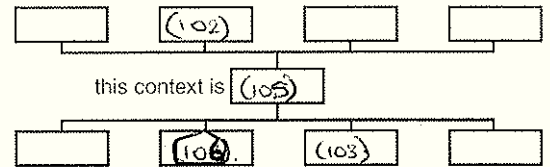
Matrix location

Relationships uncertain

Description (See check lists):

STRATIGRAPHIC MATRIX

1. Soft
2. V dark-black
3. Rubbly clay
4. Brick
5. Unknown
6. Unknown - Seen in last 5m of south part of trench
7. —
8. Machine



Interpretation/Discussion:

Modern in-fill as part of construction backfill.

Finds (tick): None [] Pot [] Bone [] Flint [] Stone [] Burnt stone [] Glass []
 Metal [] CBM [] Wood [] Leather []

 Small Finds

Recorder LB

 Samples

Date 13/07/12

 Building Materials

Initials



CONTEXT RECORD

Context No.

106

SITE IWCMS: 2012.8400

ADDITIONAL SHEETS:

TYPE Culvert

Trench

Context Type: Deposit / Cut / Structure

Check Lists:

Site sub-div

Overlain by: (105)

DEPOSIT:

- 1. compaction
- 2. colour
- 3. composition
- 4. inclusion
- 5. thickness
- 6. extent
- 7. comments
- 8. method & conditions

Structure No.

Abutted by:

Plan No.

100

Cut by:

Filled by:

CUT:

- 1. shape in plan
- 2. base/sides/top profile
- 3. dimension and depth
- 4. sketch
- 5. truncation
- 6. fill nos
- 7. other comments

Section No.

Same as:

Part of:

Co-Ordinates

Consists of:

Overlies: (104)

Level Digi

Butts:

MASONRY:

- 1. materials
- 2. size of bricks etc
- 3. finish of stones
- 4. coursing/bond
- 5. form
- 6. faces
- 7. bond
- 8. dimensions as found
- 9. other comments

Slide No.

Cuts:

Neg No. #

Fill of:

Matrix location

Relationships uncertain

Description (See check lists):

STRATIGRAPHIC MATRIX

1. Stone 2. ? Not fully excavated.

3. Machine cut

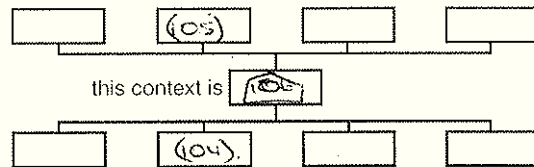
4 ?

5

6 ?

7

8 -



Interpretation/Discussion:

Str. number for modern culvert. Seen at very end of N-S leg of 'T' shaped trench. Only small amount exposed at request of client.

Finds (tick): None [] Pot [] Bone [] Flint [] Stone [] Burnt stone [] Glass [] Metal [] CBM [] Wood [] Leather []

△ Small Finds

◇ Samples

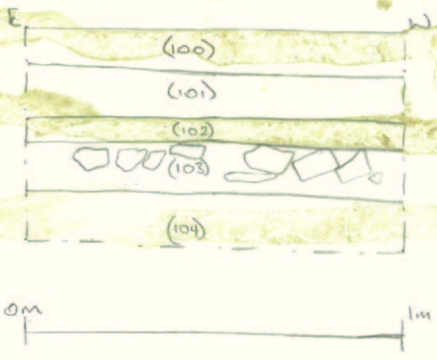
△ Building Materials

Recorder LS

Date 3/07/12

Initials

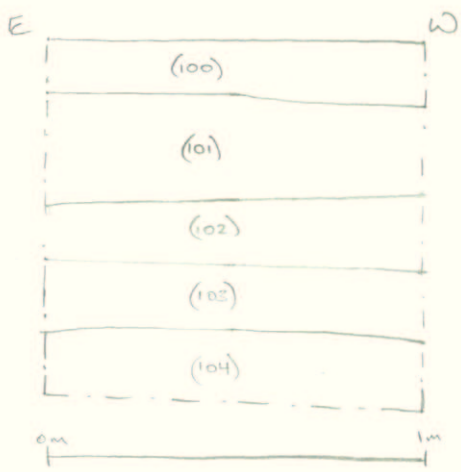
S.100



IWCMS:2012.8400
 S.100
 1:20
 LS
 12/07/12


KEY
 ▣ - BRICK

S.101



IWCMS:2012.8400
 S.101
 1:20
 LS
 12/07/12

S.102



IWCMS:2012.8400
 S.102
 1:20
 LS
 12/07/11





Oxford Archaeology

PHOTOGRAPHIC RECORD SHEET

SITE CODE IWCMS 2012 8000

SITE NAME Isle of Wight, East Coast

FILM NO. /

Camera number

Lens number

Black & white / colour

Date	Negative number	View	Context(s)	Initials
12/07/12	0		ID SHOT	LS
	1		Working shot - Breaking tarmac	
	2		" " - " "	
	3		" " - Trench after breaking w/ water	
	4		" " - Gen site	
	5	S	Rep. Sec S.100 1xlm	WB
	6	↓	↓	WB
	7	↓	↓	WB
	8	S	Rep Sec S.101 1xlm	WB
	9	↓	↓	WB
	10	↓	↓	WB
	11	W	Rep Sec S.102 1xlm	WB
	12	↓	↓	WB
	13	↓	↓	WB
	14	N	Trench shot 1xlm	WB
	15	↓	↓	WB
	16	↓	↓	WB
	17		Gen shot - Post backfill	LS
	18		↓	↓
	19		↓	↓
	20		↓	↓
	21		↓	↓
	22		↓	↓
	23		↓	↓
	24		↓	↓
	25		↓	↓
	26		↓	↓
	27		↓	↓
	28		↓	↓
	29		↓	↓
	30		↓	↓
	31		↓	↓
	32		↓	↓
	33		↓	↓
	34		↓	↓
	35		↓	↓
	36		↓	↓
	37		↓	↓

Sheet1

	A	B	C	D
1	Site Code: IWCMS.2012.8400		Site Name: Isle of Wight, East Cowes	
2	Site shot	Archive Shot		
3	Number	Number	View	Description
4	0001	0001		Working shot- breaking tarmac
5	0002	0002		Working shot- breaking tarmac
6	0003	0003		Working shot- trench u/ water level
7	0004	0004		Working shot- Gen site
8	0005	0005	S	Rep sec s.100 1x1m WB
9	0006	0006	S	Rep sec s.100 1x1m NB
10	0007	0007	S	Rep sec s.101 1x1m WB
11	0008	0008	S	Rep sec s.101 1x1m NB
12	0009	0009	W	Rep sec s.102 1x1m WB
13	0010	0010	W	Rep sec s.102 1x1m NB
14	0011	0011	N	Tr shot 1x1m WB
15	0012	0012	N	Tr shot 1x1m NB
16	0013	0013		Gen shot post backfill
17	0014	0014		Gen shot post backfill
18	0015	0015		Gen shot post backfill
19	0016	0016		Gen shot post backfill
20				
21				
22				
23				
24				
25				
26				
27				
28				
29				
30				
31				
32				
33				
34				
35				
36				
37				
38				
39				
40				
41				
42				
43				
44				
45				
46				
47				
48				
49				
50				
51				
52				
53				
54				

Sheet1

	A	B	C	D
55				
56				
57				
58				
59				
60				
61				
62				
63				
64				
65				
66				
67				
68				
69				
70				
71				
72				
73				
74				
75				
76				
77				
78				
79				

	E	F
1		
2		
3	Initials	Date
4	LS	12/07/12
5	LS	12/07/12
6	LS	12/07/12
7	LS	12/07/12
8	LS	12/07/12
9	LS	12/07/12
10	LS	12/07/12
11	LS	12/07/12
12	LS	12/07/12
13	LS	12/07/12
14	LS	12/07/12
15	LS	12/07/12
16	LS	12/07/12
17	LS	12/07/12
18	LS	12/07/12
19	LS	12/07/12
20		
21		
22		
23		
24		
25		
26		
27		
28		
29		
30		
31		
32		
33		
34		
35		
36		
37		
38		
39		
40		
41		
42		
43		
44		
45		
46		
47		
48		
49		
50		
51		
52		
53		
54		

	E	F
55		
56		
57		
58		
59		
60		
61		
62		
63		
64		
65		
66		
67		
68		
69		
70		
71		
72		
73		
74		
75		
76		
77		
78		
79		

