

Site/Project Name: **OXFORD, Willow Walk, North Hinksey**

Site Code: OXWILW11

Site/Project Type: Watching Brief

Year(s): 2011

Accession Number: OXCMS:2011.92

Record Group	Contents	Comments	Box/File Number
<b>A</b>	<b>REPORTS</b>  Watching Brief Report  Oasis data collection form	See: <a href="http://library.thehumanjourney.net/1341">http://library.thehumanjourney.net/1341</a> 3 sheets	Box 1 file 1
<b>B</b>	<b>SITE DIARY</b>  Watching brief record forms	4 sheets	Box 1 file 2
<b>B</b>	<b>CATALOGUE OF PRIMARY DRAWINGS</b>  Location plan- Sketch Sketch sections- roughly to 1:50 scale Section record sheet Sections	1 sheet 1 sheet 1 sheet 4 sheets	Box 1 file 3
<b>D</b>	<b>CATALOGUE OF PHOTOGRAPHS</b>  Digital photo index Digital photo contact sheet	2 sheets 2 sheets	Box 1 file 4

PDF/A SCAN

FILMING INSTRUCTIONS

Submitter OA South

Headings

Site information

Line 1: [OASouth] County[Oxfordshire] Parish:[North Hinksey]

Site[ OXFORD: Willow Walk, North Hinksey – OXCMS:2011.92

Site code[OXWILW11]

Line 2: Excavators name[Ben Ford]

Line 3:

Classification of material

Tick if  
present

Index to archive	<input checked="" type="checkbox"/>
Introduction	<input type="checkbox"/>
A: Final Report	<input type="checkbox"/>
A: Publication Report	<input type="checkbox"/>
B: Site Data – Text: Diary/Daybook/Fieldnotes	<input type="checkbox"/>
B: Site Data – Text: General Summaries	<input type="checkbox"/>
B: Site Data – Text: Primary Context Records	<input type="checkbox"/>
B: Site Data – Text: Synthesised Context Records	<input type="checkbox"/>
B: Site Data – Text: Survey Reports	<input type="checkbox"/>
B: Site Data – Text: Catalogue of Drawings	<input type="checkbox"/>
B: Site Data – Text: Primary Drawings	<input type="checkbox"/>
B: Site Data – Text: Synthesised Drawings	<input type="checkbox"/>
C: Finds Data – Text: Primary Finds Data	<input type="checkbox"/>
C: Finds Data – Text: Synthesised Finds Data	<input type="checkbox"/>
C: Finds Data – Text: Specialist Reports	<input type="checkbox"/>
C: Finds Data – Text: Box/Bag List	<input type="checkbox"/>
D: Catalogue of Photos/Slides/Videos/X--rays	<input type="checkbox"/>
E: Environmental/Ecofact Data: Primary Records	<input type="checkbox"/>
E: Environmental/Ecofact Data: Synthesised Records	<input type="checkbox"/>
E: Environmental/Ecofact Data: Specialist Reports	<input type="checkbox"/>
F: Documentary	<input type="checkbox"/>
F: Press and Publicity	<input type="checkbox"/>
G: Correspondence	<input type="checkbox"/>
H: Miscellaneous	<input type="checkbox"/>

OXFORD: Willow Walk, North Hinksey,  
Oxon.

OXWILW11

BOX 1 FILE 1

A: Report

--	--	--	--	--

**PDF/A SCAN**

**FILMING INSTRUCTIONS**

Submitter OA South

**Headings**

**Site information**

Line 1: [OASouth] County[Oxfordshire] Parish:[North Hinksey]

Site[ OXFORD: Willow Walk, North Hinksey – OXCMS:2011.92

Site code[OXWILW11]

Line 2: Excavators name[Ben Ford]

Line 3:

**Classification of material**

**Tick if  
present**

Index to archive	
Introduction	
A: Final Report	✓
A: Publication Report	
B: Site Data – Text: Diary/Daybook/Fieldnotes	
B: Site Data – Text: General Summaries	
B: Site Data – Text: Primary Context Records	
B: Site Data – Text: Synthesised Context Records	
B: Site Data – Text: Survey Reports	
B: Site Data – Text: Catalogue of Drawings	
B: Site Data – Text: Primary Drawings	
B: Site Data – Text: Synthesised Drawings	
C: Finds Data – Text: Primary Finds Data	
C: Finds Data – Text: Synthesised Finds Data	
C: Finds Data – Text: Specialist Reports	
C: Finds Data – Text: Box/Bag List	
D: Catalogue of Photos/Slides/Videos/X--rays	
E: Environmental/Ecofact Data: Primary Records	
E: Environmental/Ecofact Data: Synthesised Records	
E: Environmental/Ecofact Data: Specialist Reports	
F: Documentary	
F: Press and Publicity	
G: Correspondence	
H: Miscellaneous	

# OASIS DATA COLLECTION FORM:

## England

[List of Projects](#) | [Manage Projects](#) | [Search Projects](#) | [New project](#) | [Change your details](#) | [HER coverage](#) | [Change country](#) | [Log out](#)

**Printable version**

**OASIS ID: oxfordar1-170771**

### Project details

Project name	Oxford, Willow Walk, North Hinksey
Short description of the project	Between May and June 2011 Oxford Archaeology (OA) carried out an archaeological watching brief on an elevated causeway called Willow Walk through the pastureland of Hinksey Meadows, North Hinksey, Oxford (NGR: SP 4955 0544). The work was commissioned by the Environment Agency to take place during the installation of two new culverts within Willow Walk to allow drainage between pasture land either side of the causeway as part of general flood alleviation works to the east of Oxford. The watching brief revealed a natural floodplain sequence comprised of multiple bands of gravel overlain by a thick layer of redeposited clay that formed the the linear embankment or causeway along which Willow Walk runs. Set into this was the current stone surface, dating from the Victorian period, which where not still visible was overlain by modern soil encroachment and a very recent tarmac footpath. No evidence for any former phases of routeway were encountered.
Project dates	Start: 11-05-2011 End: 14-06-2011
Previous/future work	Not known / Not known
Any associated project reference codes	OXWILW 11 - Sitecode
Any associated project reference codes	OXCMS:2011.92 - Museum accession ID
Type of project	Recording project
Current Land use	Other 11 - Thoroughfare
Monument type	DITCH Uncertain
Monument type	EMBANKMENT/CAUSEWAY Uncertain
Monument type	STONE PATHWAY Uncertain
Monument type	TARMAC PATH Modern
Significant Finds	NONE None
Investigation type	"Watching Brief"
Prompt	Environmental (unspecified schedule)
Prompt	Flood relief scheme (Environment Agency)

**Project location**

Country	England
Site location	OXFORDSHIRE OXFORD OXFORD Oxford, Willow Walk, North Hinksey
Study area	2000.00 Square metres
Site coordinates	SP 4955 0544 51.7450112391 -1.28222585752 51 44 42 N 001 16 56 W Point

**Project creators**

Name of Organisation	Oxford Archaeology
Project brief originator	(No written brief issued)
Project design originator	Oxford Archaeology
Project director/manager	B Ford
Project supervisor	V. Hughes
Type of sponsor/funding body	Environment Agency
Name of sponsor/funding body	Environment Agency

**Project archives**

Physical Archive Exists?	No
Digital Archive recipient	Oxford Archaeology
Digital Archive ID	OXWILW 11
Digital Contents	"other"
Digital Media available	"Images raster / digital photography","Text"
Paper Archive recipient	Oxfordshire County Museum Service
Paper Archive ID	OXCMS:2011.92
Paper Contents	"other"
Paper Media available	"Diary","Photograph","Plan","Report","Section","Unpublished Text"

**Project bibliography 1**

Publication type	Grey literature (unpublished document/manuscript)
Title	Oxford, Willow Walk, North Hinksey
Author(s)/Editor(s)	Hughes, V.
Date	2011

Issuer or publisher	Oxford Archaeology
Place of issue or publication	Oxford, England
Description	Client report
URL	<a href="http://library.thehumanjourney.net/1341">http://library.thehumanjourney.net/1341</a>
Entered by	Victoria Skipper ( <a href="mailto:victoria.skipper@oxfordarch.ac.uk">victoria.skipper@oxfordarch.ac.uk</a> )
Entered on	6 February 2014

## OASIS:

Please e-mail English Heritage for OASIS help and advice

© ADS 1996-2012 Created by Jo Gilham and Jen Mitcham, email Last modified Wednesday 9 May 2012

Cite only: <http://www.oasis.ac.uk/form/print.cfm> for this page

OXFORD: Willow Walk, North Hinksey, Oxon

OXW/LW/1

Box 1 FILE 2

B: Site Diary

--	--	--	--	--



PDF/A SCAN

FILMING INSTRUCTIONS

Submitter OA South

Headings

Site information

Line 1: [OASouth] County[Oxfordshire] Parish:[North Hinksey]

Site[ OXFORD: Willow Walk, North Hinksey – OXCMS:2011.92

Site code[OXWILW11]

Line 2: Excavators name[Ben Ford]

Line 3:

Classification of material

Tick if  
present

Index to archive	
Introduction	
A: Final Report	
A: Publication Report	
B: Site Data – Text: Diary/Daybook/Fieldnotes	✓
B: Site Data – Text: General Summaries	
B: Site Data – Text: Primary Context Records	
B: Site Data – Text: Synthesised Context Records	
B: Site Data – Text: Survey Reports	
B: Site Data – Text: Catalogue of Drawings	
B: Site Data – Text: Primary Drawings	
B: Site Data – Text: Synthesised Drawings	
C: Finds Data – Text: Primary Finds Data	
C: Finds Data – Text: Synthesised Finds Data	
C: Finds Data – Text: Specialist Reports	
C: Finds Data – Text: Box/Bag List	
D: Catalogue of Photos/Slides/Videos/X--rays	
E: Environmental/Ecofact Data: Primary Records	
E: Environmental/Ecofact Data: Synthesised Records	
E: Environmental/Ecofact Data: Specialist Reports	
F: Documentary	
F: Press and Publicity	
G: Correspondence	
H: Miscellaneous	



Oxford Archaeology

## WATCHING BRIEF RECORD

SITE CODE OXW1FW11

SITE NAME OXFORD WILLOW WALK

DATE 16.5.11

NGR

County

Start Time

11.30.

Finish Time

3.30.

Milage

Previous Visit

Visit By

CR.

Type of construction work

Pipe trench. (3m deep)

Contacts made

Archaeology present?

Yes:

No:

✓

Undated:

Other:

## COMMENTS

turf + topsoil

0.32. Hock

made ground. yellow brown sandy gravel.

0.25. Phyllis

alluvial clay? light grey with reddish brown mottles.

1.0m Phyllis

not gravel.

1.50. below MAS ground level.

Water-table was reached at 2m down.

Records? sketch plan + section

D161 4-8

no finds.



## WATCHING BRIEF RECORD

SITE CODE OXWILW11

SITE NAME WILLOW WALK

DATE 14/6/11

NGR

County OXFORDSHIRE.

Start Time

9.30

Finish Time

1.30

Milage

Previous Visit

CR 16/5/11 ?

Visit By

VIX.

Type of construction work

EXCAVATION THROUGH CURRENT FOOTPATH FOR DRAINAGE.

Contacts made

BIRSE

FLANNERY

STEVE GALE

NEAL GALE

CHRIS

PLANT HIRE

Archaeology present?

Yes: ✓ VICTORIAN STONE PATH SEEN IN SECTION

No:

Undated:

Other:

### COMMENTS

- INDUCTION DONE

- FOOTPATH / BRIDGEWAY CLOSED AT 9.15. (24hr closure only).

- EXCAVATION WORK BEGAN 9.45 ONCE FENCING IN PLACE.

- USING A 30 TONNE 360° WITH TOOTHED BUCKET.

- ARCHAEOLOGICAL OBSERVATIONS DURING BULK EXCAVATION; MATERIAL REMOVED IN BULK NOT IN HORIZONTAL SPITS ∴ VISIBILITY DIFFICULT.

- WORK TAKING PLACE ON 2ND TRAVERSE ACROSS FOOTPATH, NE OF THE FIRST WHICH APPEARS TO HAVE BEEN DONE + BACKFILLED ALREADY.

- WATCHED THE MATERIAL BEING EXCAVATED, PHOTOGRAPHED THE OVERLAY SECTIONS AS BEST AS CONDITIONS WOULD ALLOW; CLEARLY NATURAL GRAVELS AT BASE BUT A SIGNIFICANT AMOUNT OF CLAY + SOME GRAVEL REDEPOSITED.

- STONES OF OVERGROWN VICTORIAN PATH VISIBLE AT TOP OF SECTION

- NO LOWER / EARLIER SURFACES VISIBLE

Records? DIG1 + 4 SHEETS SECTION ON PERMANCE.



# CONTEXT RECORD ADDITIONAL SHEET

Context No.

14/6/11.

SITE CODE OXWILW11

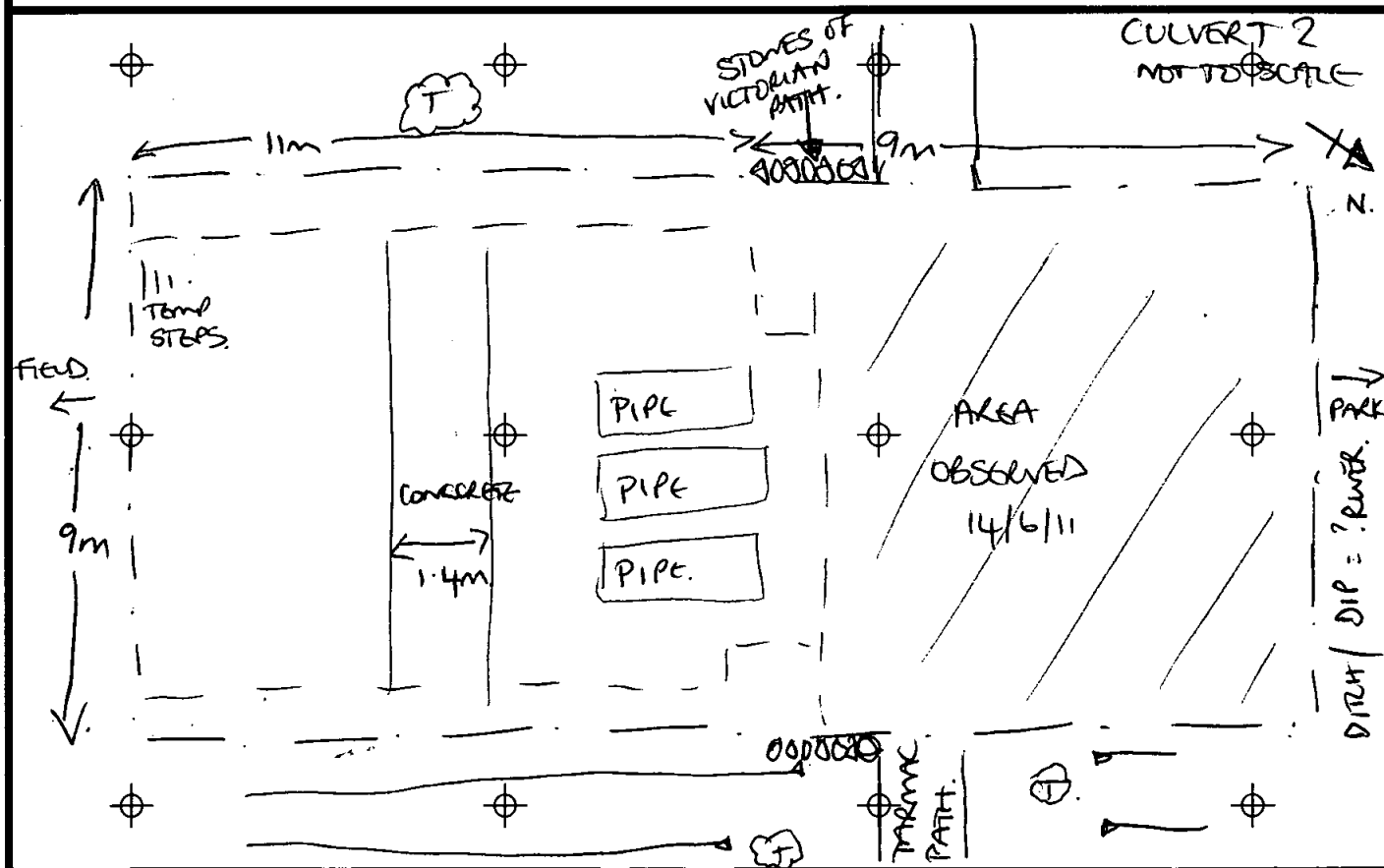
SITE NAME WILLOW WALK, OXFORD.

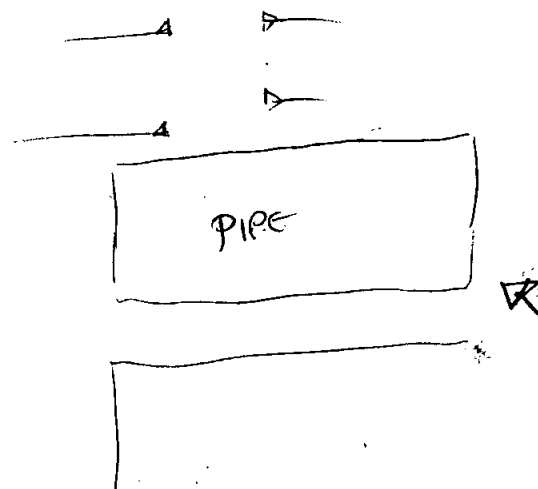
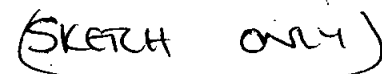
SHEET NO.

CULVERT LOCATION 2. IS APPROX 20 m NE OF  
CULVERT LOCATION 1.

THE LOWER GRAVELS WERE COMPACT + HIGHLY ROUNDED,  
FORMED IN HORIZONTAL BANDS; MOTTLING WAS EVIDENT  
ON THE NW SIDE,  
THE UPPER GRAVEL + BROWN CLAY ABOVE APPEARED  
DISTURBED + WERE POTENTIALLY ANNUAL INTEREST RECOMPOSED  
AS BANK MATERIAL (CENTRAL PATH IS HIGHER THAN  
SURROUNDING FIELDS).

- SITE COMPLETELY DRY (WATER DIVERTED)





An E-W pipe trench (12" x 1.30" x 3.10" (deep) was subject to a watching Brief (16.5.11).

No archaeology was found or finds recovered.

Turf + topsoil 0.32" thick overlay a storey rubble made ground layer (0.25" thick). This overlay a sterile clay layer (1m thick). This was a light grey with reddish brown mottles clay layer which became clayier towards the bottom. Natural gravel was seen at 1.50" below MOO ground level.

The water table was reached at 2" down.

### Discussion

The clay was a clean, sterile clay with no finds or inclusions. It was probably alluvium (but it was higher than the ground level, in the surrounding fields - see sketch section). Maybe it was redeposited to form the raised bank for willow walk roadway. There was no brickearth/subsoil over the gravel or any sign of an old turf line.

The made ground was definitely part of the raised bank.

~~XXXXXXXXXX~~ ~~XXXXXXXXXX~~

OXFORD: Willow Walk, North Hinksey, Oxon.

OXWILWII

BOX 1 FILE 2

B: Catalogue of + Primary Drawings

--	--	--	--	--	--

OXFORD ARCHAEOLOGY, JANUS HOUSE, OSNEY MEAD, OXFORD, OX2 OES

PDF/A SCAN

FILMING INSTRUCTIONS

Submitter OA South

Headings

Site information

Line 1: [OASouth] County[Oxfordshire] Parish:[North Hinksey]

Site[ OXFORD: Willow Walk, North Hinksey – OXCMS:2011.92

Site code[OXWILW11]

Line 2: Excavators name[Ben Ford]

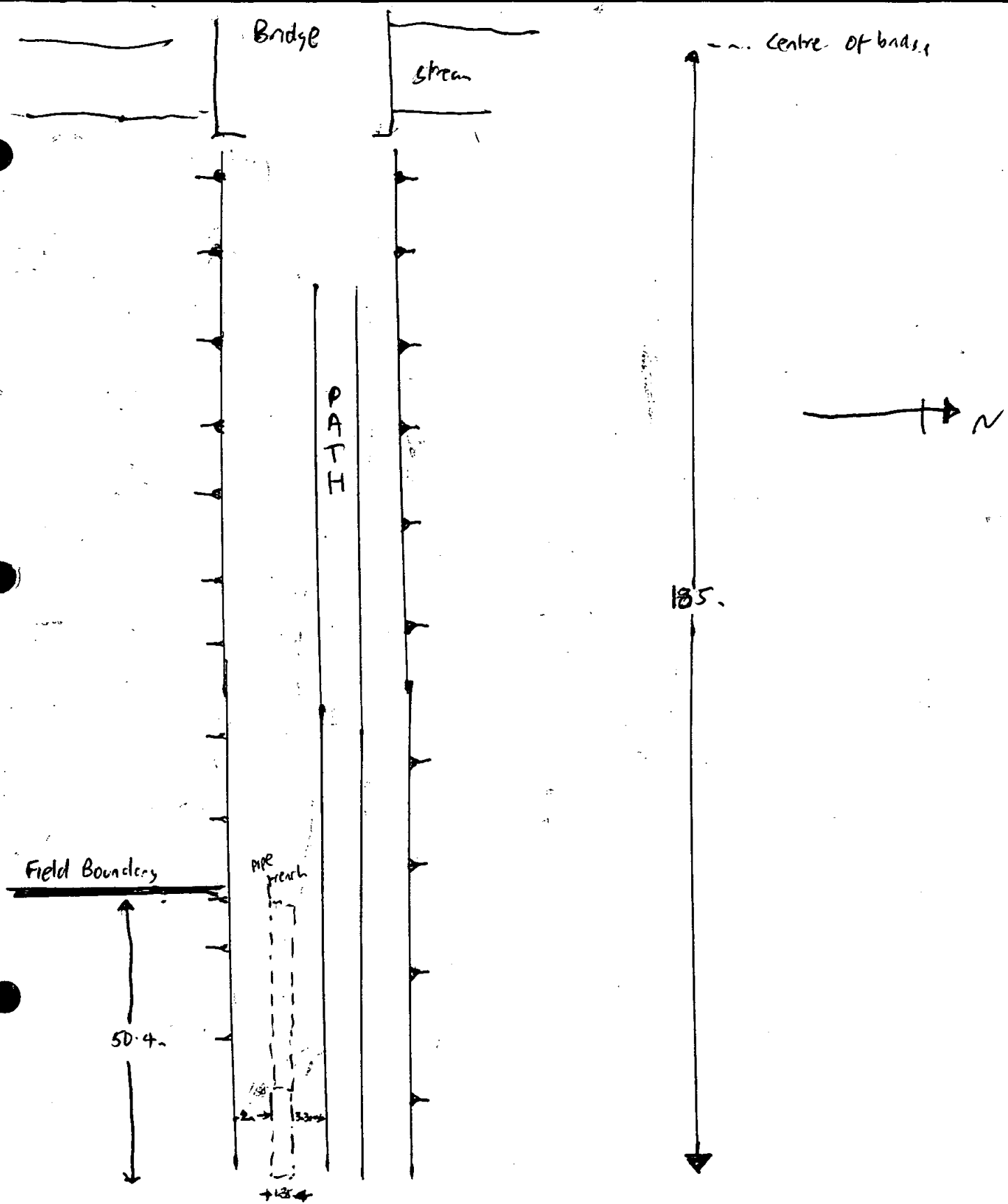
Line 3:

Classification of material

Tick if  
present

Index to archive	
Introduction	
A: Final Report	
A: Publication Report	
B: Site Data – Text: Diary/Daybook/Fieldnotes	
B: Site Data – Text: General Summaries	
B: Site Data – Text: Primary Context Records	
B: Site Data – Text: Synthesised Context Records	
B: Site Data – Text: Survey Reports	
B: Site Data – Text: Catalogue of Drawings	✓
B: Site Data – Text: Primary Drawings	✓
B: Site Data – Text: Synthesised Drawings	
C: Finds Data – Text: Primary Finds Data	
C: Finds Data – Text: Synthesised Finds Data	
C: Finds Data – Text: Specialist Reports	
C: Finds Data – Text: Box/Bag List	
D: Catalogue of Photos/Slides/Videos/X--rays	
E: Environmental/Ecofact Data: Primary Records	
E: Environmental/Ecofact Data: Synthesised Records	
E: Environmental/Ecofact Data: Specialist Reports	
F: Documentary	
F: Press and Publicity	
G: Correspondence	
H: Miscellaneous	





OX WILW 11      Oxford willow walk

Location Plan

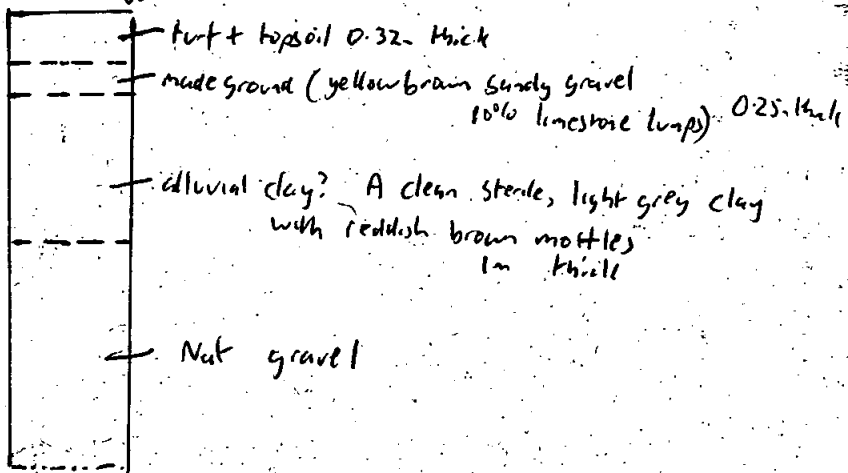
# OXWILW 11

OXFORD WILLOW WALK  
(Pipe trench)

56.67  $\pi$

E

W



Sketch Section

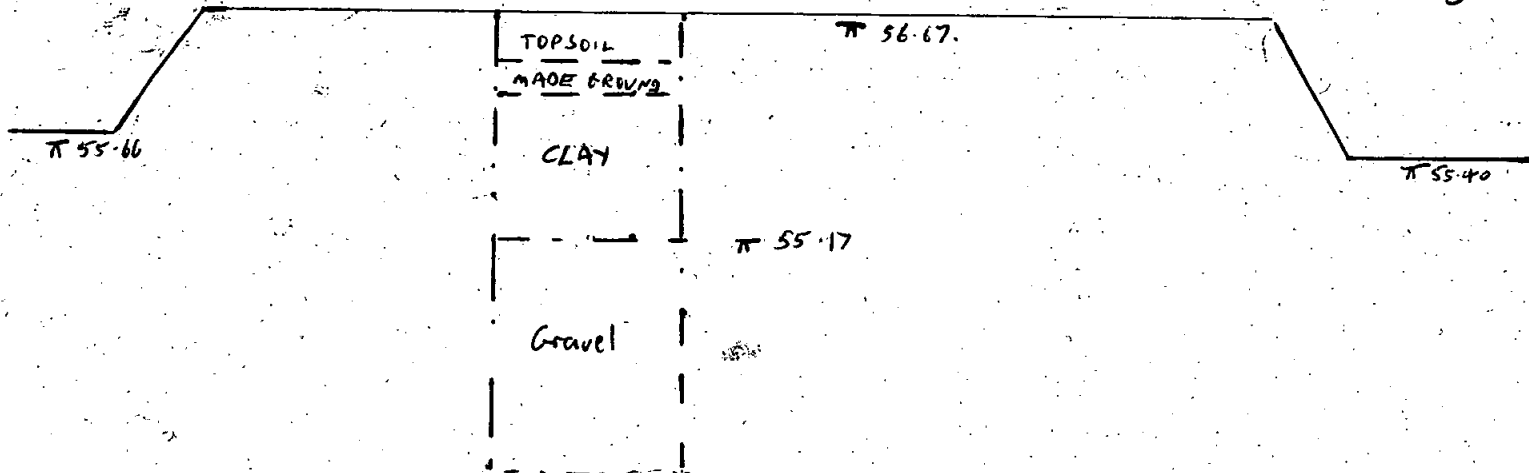
(roughly to scale)

1:50

## OXWILW 11

N

S



idealised section across road (roughly to scale)

1:50

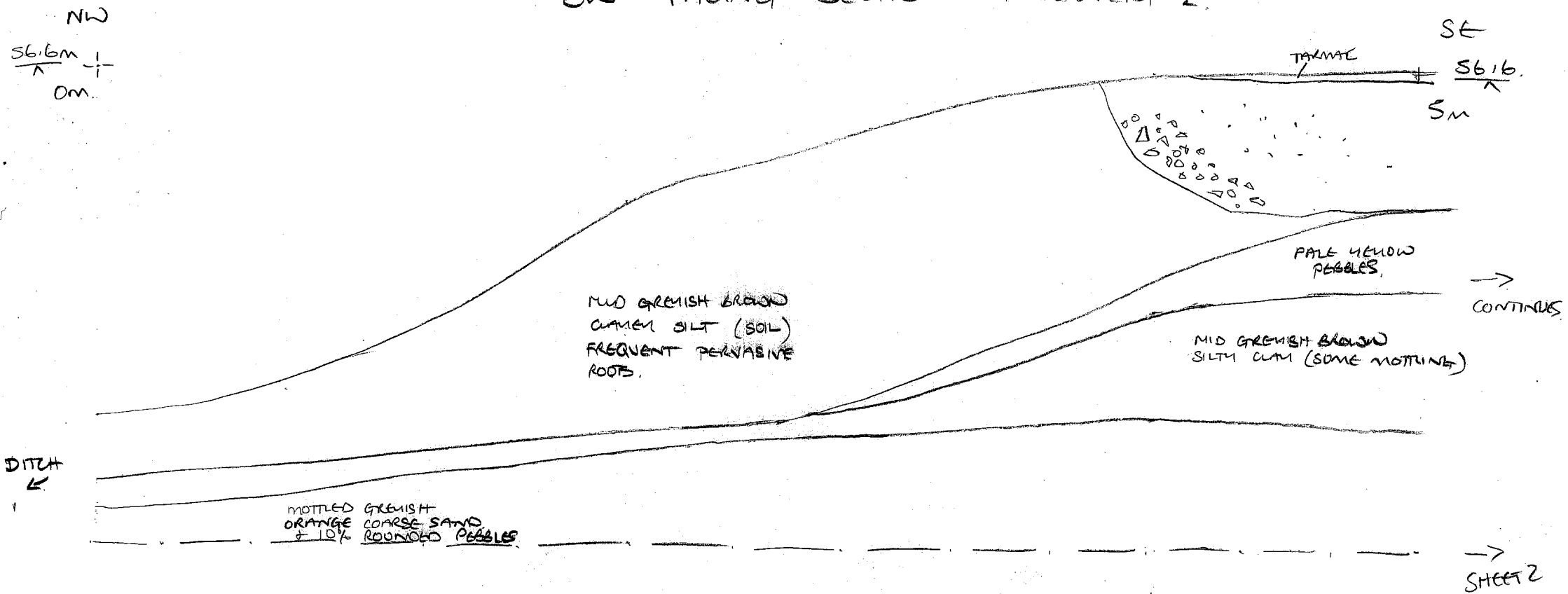
(with levels from engineers drawings)



## SECTION RECORD SHEET

[illegible]

# SW FACING SECTION OF CULVERT 2.



OXWILW 11  
CULVERT 2  
SHEET 1  
1:20  
VIX 14/6/11

NW

# SW FACING SECTION OF CUVERT 2

SE

Sb.6

TARMAC

↓ VICTORIAN PATH.

+ Sb.6

MODERN GRAVEL (NOT)

PALE-YELLOW PEBBLES

PALE STAINED STONES

MUD GREEN BROWN SOIL

MUD GREENISH BROWN SILTY CLAY (MOTTLED)

MIXED GRAVELS

MOTTLED GREENISH ORANGE GRAVELLY SAND

← SHEET 1

→ SHEET 3

OXWILL 11  
CUVERT 2  
SHEET 2  
1:20  
Vix 14/6/11

NW

# SW FACING SECTION OF COWERT 2

SE

56.6  
+1

+

SOIL

PALE GRAVEL

MUD BROWN SILTY CLAY

STEP  
IN  
TRENCH.

ORANGY GREEN SILTY SAND +  
GRAVEL

GREY + ORANGE BANNED GRAVELS (ROUNDED)

→  
SHEET 4

PALC GREEN ROUNDED GRAVEL.

GREYISH ORANGE ROUNDED GRAVEL

PALC GREEN ROUNDED GRAVEL.

←  
SHEET 2.

DARK ORANGE V. COMPACT ? FE STAINED ROUNDED GRAVEL

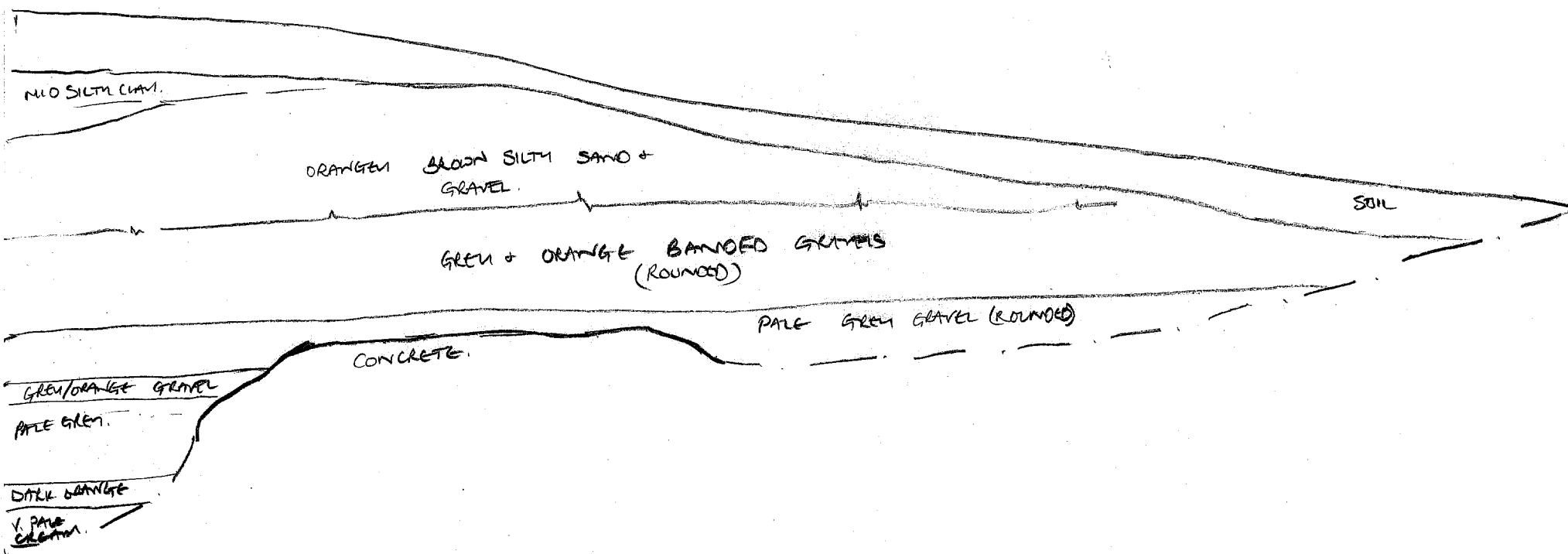
V. PALC GREEN - CREAM PEBBLES  
0.05m DIAM.

OXWILW 11  
COWERT 2  
SHEET 3  
1:20  
VIX 14/6/11

S6.6, NW  
K +

# SW FACING SECTION - COWERT 2.

+ S6.6  
SE



←  
SHEET  
3.

OXWILW 11  
COWERT 2  
SHEET 4  
1:20  
VIX 14/6/11

OXFORD: Will Walk, North Hinksey,  
Oxon.  
OXWILWII

BOX 1 FILE 3

D: Catalogue of Digital Photographs

--	--	--	--	--



PDF/A SCAN

FILMING INSTRUCTIONS

Submitter OA South

Headings

Site information

Line 1: [OASouth] County[Oxfordshire] Parish:[North Hinksey]

Site[ OXFORD: Willow Walk, North Hinksey – OXCMS:2011.92

Site code[OXWILW11]

Line 2: Excavators name[Ben Ford]

Line 3:

Classification of material

Tick if  
present

Index to archive	
Introduction	
A: Final Report	
A: Publication Report	
B: Site Data – Text: Diary/Daybook/Fieldnotes	
B: Site Data – Text: General Summaries	
B: Site Data – Text: Primary Context Records	
B: Site Data – Text: Synthesised Context Records	
B: Site Data – Text: Survey Reports	
B: Site Data – Text: Catalogue of Drawings	
B: Site Data – Text: Primary Drawings	
B: Site Data – Text: Synthesised Drawings	
C: Finds Data – Text: Primary Finds Data	
C: Finds Data – Text: Synthesised Finds Data	
C: Finds Data – Text: Specialist Reports	
C: Finds Data – Text: Box/Bag List	
D: Catalogue of Photos/Slides/Videos/X--rays	✓
E: Environmental/Ecofact Data: Primary Records	
E: Environmental/Ecofact Data: Synthesised Records	
E: Environmental/Ecofact Data: Specialist Reports	
F: Documentary	
F: Press and Publicity	
G: Correspondence	
H: Miscellaneous	

Sheet1

	A	B	C	D	E	F
1	<b>Site Code: OXWILW11</b>		<b>Site Name: Oxford, Willow Walk</b>			
2	<b>Site shot Number</b>	<b>Archive Shot Number</b>	<b>View</b>	<b>Description</b>	<b>Initials</b>	<b>Date</b>
3						
4	0001	0001	E	Pre-excavation shot		
5	0002	0002	E	Pre-excavation shot		
6	0003	0003	E	Pre-excavation shot		
7	0004	0004	N	Pipe trench section at increasing depth	CR	16/05/11
8	0005	0005	N	Pipe trench section at increasing depth	CR	16/05/11
9	0006	0006	N	Pipe trench section at increasing depth	CR	16/05/11
10	0007	0007	N	Pipe trench section at increasing depth	CR	16/05/11
11	0008	0008	S	Pipe trench section at increasing depth	CR	16/05/11
12	0009	0009		ID shot	Vix	14/06/11
13	0010	0010	N	Culvert location 2 – general view	Vix	14/06/11
14	0011	0011	N	Culvert location 2 – general view	Vix	14/06/11
15	0012	0012	NW	Culvert location 2	Vix	14/06/11
16	0013	0013	W	Culvert location 2	Vix	14/06/11
17	0014	0014	SW	Culvert location 2 – machining	Vix	14/06/11
18	0015	0015	SW	Culvert location 2 – machining	Vix	14/06/11
19	0016	0016	SW	Culvert location 2 – general view	Vix	14/06/11
20	0017	0017	NW	Culvert location 2 – mottled gravels	Vix	14/06/11
21	0018	0018	NW	Culvert location 2 – mottled gravels	Vix	14/06/11
22	0019	0019	SW	Culvert location 2 – levelling	Vix	14/06/11
23	0020	0020	SW	Culvert location 2 – general view	Vix	14/06/11
24	0021	0021	W	Culvert location 2 – mottled gravels	Vix	14/06/11
25	0022	0022	SW	Culvert location 2 – pipes in	Vix	14/06/11
26	0023	0023	S	Culvert location 2 – work done	Vix	14/06/11
27	0024	0024	NE	Culvert location 2 – section view	Vix	14/06/11
28	0025	0025	NE	Culvert location 2 – section view	Vix	14/06/11
29	0026	0026	NE	Culvert location 2 – section view	Vix	14/06/11
30	0027	0027	NE	Culvert location 2 – section view	Vix	14/06/11
31	0028	0028	NE	Culvert location 2 – section view	Vix	14/06/11
32	0029	0029	NE	Culvert location 2 – section view	Vix	14/06/11
33	0030	0030	E	Culvert location 1 – completed	Vix	14/06/11
34	0031	0031	SE	Culvert location 1 – completed	Vix	14/06/11
35	0032	0032	SW	General shot of Willow Walk	Vix	14/06/11
36	0033	0033	NE	General shot of Willow Walk	Vix	14/06/11
37	0034	0034	NW	Culvert location 2 – pipes in	Vix	14/06/11
38	0035	0035	NE	Culvert location 2 – section view	Vix	14/06/11
39	0036	0036	NE	Culvert location 2 – section view	Vix	14/06/11
40	0037	0037	NE	Culvert location 2 – section view	Vix	14/06/11
41	0038	0038	E	Culvert location 2 – section view	Vix	14/06/11
42	0039	0039	E	Culvert location 2 – section view	Vix	14/06/11
43	0040	0040	E	Culvert location 2 – section view	Vix	14/06/11
44	0041	0041	SE	Culvert location 2 – section view	Vix	14/06/11
45	0042	0042	NE	Culvert location 2 – section view	Vix	14/06/11
46	0043	0043	NE	Culvert location 2 – upper section = path	Vix	14/06/11
47	0044	0044	NE	Culvert location 2 – upper section = path	Vix	14/06/11
48	0045	0045	NE	Culvert location 2 – upper section = path	Vix	14/06/11
49	0046	0046	NE	Culvert location 2 – upper section = stones	Vix	14/06/11
50	0047	0047	NE	Culvert location 2 – upper section = stones	Vix	14/06/11
51	0048	0048	NE	Culvert location 2 – upper section = stones	Vix	14/06/11
52	0049	0049	NE	Culvert location 2 – upper section = stones	Vix	14/06/11
53	0050	0050	NE	Culvert location 2 – cut feature	Vix	14/06/11
54	0051	0051	NE	Culvert location 2 – section	Vix	14/06/11
55	0052	0052	NE	Culvert location 2 – section	Vix	14/06/11
56	0053	0053	NE	Culvert location 2 – section	Vix	14/06/11
57	0054	0054	NE	Culvert location 2 – section	Vix	14/06/11
58	0055	0055	NE	Culvert location 2 – section	Vix	14/06/11
59	0056	0056	NE	Culvert location 2 – section	Vix	14/06/11
60	0057	0057	NE	Culvert location 2 – section	Vix	14/06/11
61	0058	0058	NW	Culvert location 2 – general view	Vix	14/06/11

Sheet1

	A	B	C	D	E	F
62	0059	0059	NW	Culvert location 2 – stones of path	Vix	14/06/11
63	0060	0060	NE	Culvert location 2 – general view	Vix	14/06/11
64	0061	0061	NE	Culvert location 2 – general view	Vix	14/06/11
65	0062	0062	NE	Culverts 1 & 2 & Willow Walk	Vix	14/06/11
66	0063	0063	NE	Stone path of Willow Walk	Vix	14/06/11
67	0064	0064	SE	Stone path of Willow Walk	Vix	14/06/11
68	0065	0065	W	Culvert location 2 – general view	Vix	14/06/11
69	0066	0066	W	Culvert location 2 – general view	Vix	14/06/11
70						
71						
72						
73						
74						
75						
76						
77						
78						
79						







OXWILW11\_0036.JPG



OXWILW11\_0037.JPG



OXWILW11\_0038.JPG



OXWILW11\_0039.JPG



OXWILW11\_0040.JPG



OXWILW11\_0041.JPG



OXWILW11\_0042.JPG



OXWILW11\_0043.JPG



OXWILW11\_0044.JPG



OXWILW11\_0045.JPG



OXWILW11\_0046.JPG



OXWILW11\_0047.JPG



OXWILW11\_0048.JPG



OXWILW11\_0049.JPG



OXWILW11\_0050.JPG



OXWILW11\_0051.JPG



OXWILW11\_0052.JPG



OXWILW11\_0053.JPG



OXWILW11\_0054.JPG



OXWILW11\_0055.JPG



OXWILW11\_0056.JPG



OXWILW11\_0057.JPG



OXWILW11\_0058.JPG



OXWILW11\_0059.JPG



OXWILW11\_0060.JPG



OXWILW11\_0061.JPG



OXWILW11\_0062.JPG



OXWILW11\_0063.JPG



OXWILW11\_0064.JPG



OXWILW11\_0065.JPG



OXWILW11\_0066.JPG