

Site/Project Name: Somerton, St James Church

Site Code: SOSJCH 08

Site/Project Type: Watching Brief

Year(s): 2008

Accession Number: OXCMS: 2008.113

Record Group	Contents	Comments	Box/File Number
A	REPORT Archaeological Watching Brief Report	V:\nicky.scott\OAUWS\PDF REPORTS\SOSJCH08.pdf	Box 1 file 1
B	SITE DIARY Watching Brief Records	2 sheets	Box 1 file 2
B	PRIMARY CONTEXT DATA Context Checklist Context & Adult Skeleton Record Sheets	1 sheet 12 sheets	Box 1 file 3
B	CATALOGUE OF DRAWINGS Plan Record Sheet Section Record Sheet	1 sheet 1 sheet	Box 1 file 4
B	PRIMARY DRAWINGS Plan of the New Drainage Works Section Drawings	1 A2 sheet 2 A4 sheets	Box 1 file 5 & Roll 1 of 1
D	CATALOGUE OF PHOTOGRAPHS Black & White Photographic Record Sheet Colour Photographic Record Sheet <i>Digital Photographic Record sheets</i>	1 sheet 1 sheet 2 sheets	Box 1 file 6
E	ENVIRONMENTAL PRIMARY RECORDS <i>pers. comm: Skeletons where left in situ and not analysed</i>		

OXFORD ARCHAEOLOGY, JANUS HOUSE, OSNEY MEAD, OXFORD, OX2 0ES

PART 1 FILMING INSTRUCTIONS

Submitter: OA

No. of Diazo Copies: 3

PART 2 TITLE/HEADINGS

Site Information:

Line 1: [OA] County: [OXFORDSHIRE] Parish: [SOMERTON]
Site: [ST. JAMES CHURCH]

Site identifier/accession code may be included SOSTJCH08

Line 2: Fieldworker/Excavator's Name [D. DODDS]

Line 3:

Classification of Material:

Tick if Present

Index to Archive	
Introduction	<input checked="" type="checkbox"/>
A: Final Report	
A: Publication Report	
B: Site Data - Text: Diary/Daybook/Fieldnotes	
B: Site Data - Text: General Summaries	
B: Site Data - Text: Primary Context Records	
B: Site Data - Text: Synthesised Context Records	
B: Site Data - Text: Survey Reports	
B: Site Data - Text: Catalogue of Drawings	
B: Site Data - Text: Primary Drawings	
B: Site Data - Text: Synthesised Drawings	
C: Finds Data - Text: Primary Finds Data	
C: Finds Data - Text: Synthesised Finds Data	
C: Finds Data - Text: Specialist Reports	
C: Finds Data - Text: Box/Bag List	
D: Catalogue of Photos/Slides/Videos/X-rays	
E: Environmental/Ecofact Data: Primary Records	
E: Environmental/Ecofact Data: Synthesised Records	
E: Environmental/Ecofact Data: Specialist Reports	
F: Documentary	
F: Press and Publicity	
G: Correspondence	
H: Miscellaneous	

SOMERTON
ST. James Church
SOSJCH08
Box 1 FILE 1

A•REPORT

OXFORD ARCHAEOLOGY, JANUS HOUSE, OSNEY MEAD, OXFORD, OX2 0ES

PART 1 FILMING INSTRUCTIONS

Submitter: OA

No. of Diazo Copies: 3

PART 2 TITLE/HEADINGS

Site Information:

Line 1: [OA] County: [OXFORDSHIRE] Parish: [SOMERTON]
Site: [ST. JAMES CHURCH]

Site identifier/accession code may be included SOSJCH08

Line 2: Fieldworker/Excavator's Name [D. DODDS]

Line 3:

Classification of Material:

Tick if Present

Index to Archive	
Introduction	
A: Final Report	
A: Publication Report	<input checked="" type="checkbox"/>
B: Site Data - Text: Diary/Daybook/Fieldnotes	
B: Site Data - Text: General Summaries	
B: Site Data - Text: Primary Context Records	
B: Site Data - Text: Synthesised Context Records	
B: Site Data - Text: Survey Reports	
B: Site Data - Text: Catalogue of Drawings	
B: Site Data - Text: Primary Drawings	
B: Site Data - Text: Synthesised Drawings	
C: Finds Data - Text: Primary Finds Data	
C: Finds Data - Text: Synthesised Finds Data	
C: Finds Data - Text: Specialist Reports	
C: Finds Data - Text: Box/Bag List	
D: Catalogue of Photos/Slides/Videos/X-rays	
E: Environmental/Ecofact Data: Primary Records	
E: Environmental/Ecofact Data: Synthesised Records	
E: Environmental/Ecofact Data: Specialist Reports	
F: Documentary	
F: Press and Publicity	
G: Correspondence	
H: Miscellaneous	

OASIS DATA COLLECTION FORM:

England

[List of Projects](#) | [Search Projects](#) | [New project](#) | [Change your details](#) | [HER coverage](#) | [Change country](#) | [Log out](#)

Printable version

OASIS ID: oxfordar1-59519

Project details

Project name	Somerton St James Church
Short description of the project	In September and October 2008, Oxford Archaeology (OA) carried out an archaeological watching brief at St James Church, Somerton, Oxfordshire (NGR: SP 4965 2860). The work was commissioned by the Parochial Church Council in advance of the installation of new drains along all four sides of the church. The watching brief revealed deposits of made ground probably originating during the construction of the north aisle in the 14th-century and from the restoration of the church in the 1850s, including the addition of the buttresses. Also exposed were probable 19th/early 20th-century repairs to the foundation plinth of the south wall of the south aisle. A burial predating the construction of the chapel was encountered, together with an 18th-century brick vault.
Project dates	Start: 30-04-2008 End: 02-05-2008
Previous/future work	No / Not known
Any associated project reference codes	SOSJCH 08 - Sitecode
Any associated project reference codes	OXCMS:2008.113 - Museum accession ID
Type of project	Recording project
Current Land use	Other 4 - Churchyard
Monument type	NONE None
Significant Finds	NONE None
Investigation type	'Watching Brief'
Prompt	Planning condition

Project location

Country	England
Site location	OXFORDSHIRE CHERWELL SOMERTON Somerton, St James Church
Study area	300.00 Square metres
Site coordinates	SP 497 286 51.9532354660 -1.276722839570 51 57 11 N 001 16 36 W Point

Project creators

Name of Organisation Oxford Archaeology

Project brief originator (No written brief issued)

Project design originator Oxford Archaeology

Project director/manager D. Dodds

Project supervisor M.Sims

Type of sponsor/funding body Parochial Church Council

Project archives

Physical Archive Exists? No

Digital Archive recipient Oxford Archaeology

Digital Archive ID SOSJCH 08/SOSJCHWB

Digital Contents 'Stratigraphic'

Digital Media available 'Images raster / digital photography'

Paper Archive recipient Oxfordshire County Museum Service

Paper Archive ID OXCMS:2008.113

Paper Contents 'Stratigraphic'

Paper Media available 'Context sheet', 'Diary', 'Microfilm', 'Photograph', 'Plan', 'Report', 'Section'

Project bibliography 1.

Publication type Grey literature (unpublished document/manuscript)

Title New Drainage Works St James Church Somerton Oxfordshire, Archaeological Watching Brief Report

Author(s)/Editor(s) M. Sims

Date 2008

Issuer or publisher OXFORD ARCHAEOLOGY

Place of issue or publication OXFORD

Description A4 Plastic bound client report

Entered by Wajdan Majeed (w.majeed@oxfordarch.co.uk)

Entered on 14 May 2009

OASIS:

Please e-mail English Heritage for OASIS help and advice

© ADS 1996-2006 Created by Jo Gilham and Jen Mitcham, email Last modified Friday 3 February 2006

Cite only: /dl/export/home/web/oasis/form/print.cfm for this page

SOMERTON
ST. James CHURCH
305 JCH 08
Box 1 FILE 2
B. SITE DIARY

OXFORD ARCHAEOLOGY, JANUS HOUSE, OSNEY MEAD, OXFORD, OX2 0ES

PART 1

FILMING INSTRUCTIONS

Submitter: OA

No. of Diazo Copies: 3

PART 2

TITLE/HEADINGS

Site Information:

Line 1: [OA]

County: [OXFORDSHIRE]

Parish: [SOMERTON]

Site: [ST. JAMES CHURCH]

Site identifier/accession code may be included SOSJCH08

Line 2: Fieldworker/Excavator's Name [D. DODDS]

Line 3:

Classification of Material:

Tick if Present

Index to Archive	
Introduction	
A: Final Report	
A: Publication Report	
B: Site Data - Text: Diary/Daybook/Fieldnotes	
B: Site Data - Text: General Summaries	✓
B: Site Data - Text: Primary Context Records	
B: Site Data - Text: Synthesised Context Records	
B: Site Data - Text: Survey Reports	
B: Site Data - Text: Catalogue of Drawings	
B: Site Data - Text: Primary Drawings	
B: Site Data - Text: Synthesised Drawings	
C: Finds Data - Text: Primary Finds Data	
C: Finds Data - Text: Synthesised Finds Data	
C: Finds Data - Text: Specialist Reports	
C: Finds Data - Text: Box/Bag List	
D: Catalogue of Photos/Slides/Videos/X-rays	
E: Environmental/Ecofact Data: Primary Records	
E: Environmental/Ecofact Data: Synthesised Records	
E: Environmental/Ecofact Data: Specialist Reports	
F: Documentary	
F: Press and Publicity	
G: Correspondence	
H: Miscellaneous	



Oxford Archaeology

WATCHING BRIEF RECORD

SITE CODE *SO554H
08*

SITE NAME *St. James, Somerton Oxon.*

DATE *12-10-08*

NGR

County *OXON*

Start Time *09.00*

Finish Time *13.00*

Milage

Previous Visit

Visit By *MUSKIE-*

Type of construction work *Excavation of drainage trench.*

Contacts made

Archaeology present?

Yes: *Brick shaft burial (19th construction debris*

No:

Undated:

Other:

COMMENTS

*Excavation of drain trench down along
Chantry, south chapel and tower.*

*(18 shaft 16) centre of chantry no evidence
of inhumation @ 1m depth, no marker
slab in fill.*

*Articulated burial cut by south chapel
observed (10)*

*Spread of (19th debris alongside tower
installation of heating system?*

Records? *Photos cut sect plan*

SOMERTON
ST. JAMES CHURCH

SoSJCH 08

Box 1 FILE 3

B • PRIMARY CONTEXT RECORDS

OXFORD ARCHAEOLOGY, JANUS HOUSE, OSNEY MEAD, OXFORD, OX2 0ES

PART 1 FILMING INSTRUCTIONS

Submitter: OA

No. of Diazo Copies: 3

PART 2 TITLE/HEADINGS

Site Information:

Line 1: [OA] County: [OXFORDSHIRE] Parish: [SOMERTON]
Site: [ST. JAMES CHURCH]

Site identifier/accession code may be included S0SJCH08

Line 2: Fieldworker/Excavator's Name [D. DODDS]

Line 3:

Classification of Material:

Tick if Present

Index to Archive	
Introduction	
A: Final Report	
A: Publication Report	
B: Site Data - Text: Diary/Daybook/Fieldnotes	
B: Site Data - Text: General Summaries	
B: Site Data - Text: Primary Context Records	
B: Site Data - Text: Synthesised Context Records	<input checked="" type="checkbox"/>
B: Site Data - Text: Survey Reports	
B: Site Data - Text: Catalogue of Drawings	
B: Site Data - Text: Primary Drawings	
B: Site Data - Text: Synthesised Drawings	
C: Finds Data - Text: Primary Finds Data	
C: Finds Data - Text: Synthesised Finds Data	
C: Finds Data - Text: Specialist Reports	
C: Finds Data - Text: Box/Bag List	
D: Catalogue of Photos/Slides/Videos/X-rays	
E: Environmental/Ecofact Data: Primary Records	
E: Environmental/Ecofact Data: Synthesised Records	
E: Environmental/Ecofact Data: Specialist Reports	
F: Documentary	
F: Press and Publicity	
G: Correspondence	
H: Miscellaneous	



CONTEXT RECORD

Context No.

2

SITESOSJCH 08

ADDITIONAL SHEETS:

TYPE *Lenses*

Trench

Context Type: Deposit / ~~Cut~~ / Structure

Check Lists:

Site sub-div

Overlain by: 1

DEPOSIT:

1. compaction
2. colour
3. composition
4. inclusion
5. thickness
6. extent
7. comments
8. method & conditions

Structure No.

Abuted by:

Plan No.

Cut by:

Filled by:

Section No.

1:2:3

Same as:

Part of:

CUT:

1. shape in plan
2. base/sides/top profile
3. dimension and depth
4. sketch
5. truncation
6. fill nos
7. other comments

Co-Ordinates

Consists of:

Overlies: 3;5

Level

Butts:

MASONRY:

1. materials
2. size of bricks etc
3. finish of stones
4. coursing/bond
5. form
6. faces
7. bond
8. dimensions as found
9. other comments

Slide No.

Cuts:

Neg No.

Fill of:

Matrix location

Relationships uncertain

Description (See check lists):

1) Friable

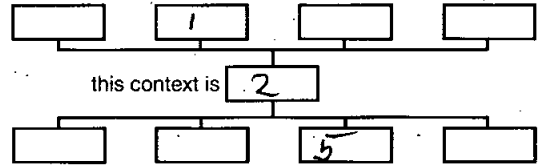
2) Light yellow brash

3) clay silt

4) matrix small angular stone fragments, water lenses

5) Depth 0.15m - 0.2m

STRATIGRAPHIC MATRIX



Interpretation/Discussion:

Construction layer, 19th restoration of church?

Finds (tick): None Pot Bone Flint Stone Burnt stone Glass
 Metal CBM Wood Leather

 Small Finds
Recorder *[Signature]*
 Samples

Date

 Building Materials

Initials



CONTEXT RECORD

Context No.

3

SITE *SOSICH 08*

ADDITIONAL SHEETS:

TYPE *Layer*

Trench

Context Type: Deposit / Cut / Structure

Check Lists:

Site sub-div

Overlain by: *2:5*

DEPOSIT:

1. compaction
2. colour
3. composition
4. inclusion
5. thickness
6. extent
7. comments
8. method & conditions

Structure No.

Abutted by:

Plan No.

1

Cut by:

Filled by:

Section No.

1:2:3

Same as:

Part of:

CUT:

1. shape in plan
2. base/sides/top profile
3. dimension and depth
4. sketch
5. truncation
6. fill nos
7. other comments

Co-Ordinates

Consists of:

Overlies: *4*

Level

Butts:

MASONRY:

1. materials
2. size of bricks etc
3. finish of stones
4. coursing/bond
5. form
6. faces
7. bond
8. dimensions as found
9. other comments

Slide No.

Cuts:

Neg No.

Fill of:

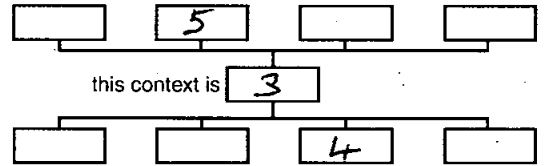
Matrix location

Relationships uncertain

Description (See check lists):

STRATIGRAPHIC MATRIX

- 1) ~~Dark~~ Tenebrous
- 2) Dark yellow brown
- 3) clay silt
- 4) orange brown clay flecking
- 5) Depth 0.3m



Interpretation/Discussion:

Probably earlier churchyard soil horizon.

Finds (tick): None Pot Bone Flint Stone Burnt stone Glass
 Metal CBM Wood Leather

 Small Finds
Recorder *[Signature]*
 Samples

Date

 Building Materials

Initials



CONTEXT RECORD

Context No.

4.

SITE *SOS. JCH. 09*

ADDITIONAL SHEETS:

TYPE *Layer*

Trench

Context Type: Deposit / Cut / Structure

Check Lists:

Site sub-div

Overlain by: *3*

DEPOSIT:

1. compaction
2. colour
3. composition
4. inclusion
5. thickness
6. extent
7. comments
8. method & conditions

Structure No.

Abutted by:

Plan No.

1

Cut by:

Filled by:

Section No.

1; 2; 3

Same as:

Part of:

CUT:

1. shape in plan
2. base/sides/top profile
3. dimension and depth
4. sketch
5. truncation
6. fill nos
7. other comments

Co-Ordinates

Consists of:

Overlies:

Level

Butts:

MASONRY:

1. materials
2. size of bricks etc
3. finish of stones
4. coursing/bond
5. form
6. faces
7. bond
8. dimensions as found
9. other comments

Slide No.

Cuts:

Neg No.

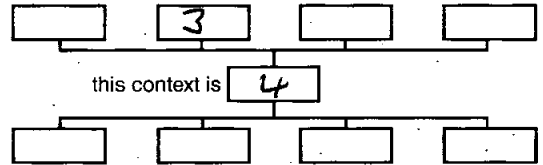
Fill of:

Matrix location

Relationships uncertain

Description (See check lists):

STRATIGRAPHIC MATRIX

*1) Tenacoids**2) Orange brackn**3) soft clay**4) Many abraded stone fragments**5) Depth > 0.3m**6) Throughout site.*

Interpretation/Discussion:

*Undisturbed natural**Probable collision.*

Finds (tick): None Pot Bone Flint Stone Burnt stone Glass
 Metal CBM Wood Leather

 Small FindsRecorder *gls* Samples

Date

 Building Materials

Initials



CONTEXT RECORD

Context No.

5

SITE *SOSJCH 08*

ADDITIONAL SHEETS:

TYPE *Layer*

Trench

Context Type: Deposit / Cut / Structure

Check Lists:

Site sub-div

Overlain by: *1, 2*

DEPOSIT:

1. compaction
2. colour
3. composition
4. inclusion
5. thickness
6. extent
7. comments
8. method & conditions

Structure No.

Abutted by:

Plan No.

Cut by:

Filled by:

Section No.

2:3

Same as:

Part of:

CUT:

1. shape in plan
2. base/sides/top profile
3. dimension and depth
4. sketch
5. truncation
6. fill nos
7. other comments

Co-Ordinates

Consists of:

Overlies: *3*

Level

Butts:

MASONRY:

1. materials
2. size of bricks etc
3. finish of stones
4. coursing/bond
5. form
6. faces
7. bond
8. dimensions as found
9. other comments

Slide No.

Cuts:

Neg No.

Fill of:

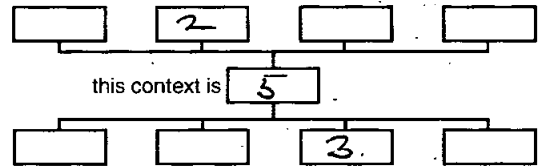
Matrix location

Relationships uncertain

Description (See check lists):

- 1) *Terracotta*
- 2) *Dark yellow brown*
- 3) *Clay silt*
- 4) *Charcoal flecking, stone fragment, mortar inclusions*
- 5) *Depth 0.25m*

STRATIGRAPHIC MATRIX



Interpretation/Discussion:

Earlier churchyard soil horizon.

Finds (tick): None Pot Bone Flint Stone Burnt stone Glass
 Metal CBM Wood Leather

 Small Finds
Recorder *ALY*
 Samples

Date

 Building Materials

Initials



CONTEXT RECORD

Context No.

6

SITE SOS JCH 00

ADDITIONAL SHEETS:

TYPE Structure

Trench

Context Type: Deposit / Cut / Structure

Check Lists:

Site sub-div

Overlain by: 1

DEPOSIT:

1. compaction
2. colour
3. composition
4. inclusion
5. thickness
6. extent
7. comments
8. method & conditions

Structure No.

Abuted by: 4

Plan No.

1

Cut by:

Filled by: 12

Section No.

Same as:

Part of:

CUT:

1. shape in plan
2. base/sides/top profile
3. dimension and depth
4. sketch
5. truncation
6. fill nos
7. other comments

Co-Ordinates

Consists of:

Overlies:

Level

Butts:

MASONRY:

1. materials
2. size of bricks etc
3. finish of stones
4. coursing/bond
5. form
6. faces
7. bond
8. dimensions as found
9. other comments

Slide No.

Cuts:

Neg No.

Fill of: #9

Matrix location

Relationships uncertain

Description (See check lists):

STRATIGRAPHIC MATRIX

1) Red Hand moulded bricks

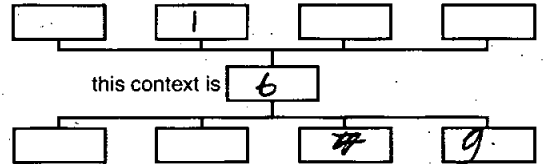
2) 0.225 x 0.105m x 0.063m

3) 4) Flemish bond

5) "Coffin" shaped brick built shaft, single brick thickness

7) lime mortar

8) 2.6m x 1m by > 0.6m deep.



Interpretation/Discussion:

Brick built burial pit / Crypt backfill

Top missing? No sign of slab or broken slab inside possibly as reused?

Filled with yellow-orange-brown clay.

late 18th early 19th

Finds (tick): None Pot Bone Flint Stone Burnt stone Glass
 Metal CBM Wood Leather

 Small FindsRecorder WJ Samples

Date

 Building Materials

Initials



CONTEXT RECORD

Context No.

7

SITE *SOSJCH 00*

ADDITIONAL SHEETS:

TYPE *Layer*

Trench

Context Type: Deposit / ~~Cut~~ / Structure

Check Lists:

Site sub-div

Overlain by: *1*

DEPOSIT:

1. compaction
2. colour
3. composition
4. inclusion
5. thickness
6. extent
7. comments
8. method & conditions

Structure No.

Abutted by:

Plan No.

Cut by:

Filled by:

Section No.

7

Same as:

Part of:

CUT:

1. shape in plan
2. base/sides/top profile
3. dimension and depth
4. sketch
5. truncation
6. fill nos
7. other comments

Co-Ordinates

Consists of:

Overlies: *B*

Level:

Butts:

MASONRY:

1. materials
2. size of bricks etc
3. finish of stones
4. coursing/bond
5. form
6. faces
7. bond
8. dimensions as found
9. other comments

Slide No.

Cuts:

Neg No.

Fill of:

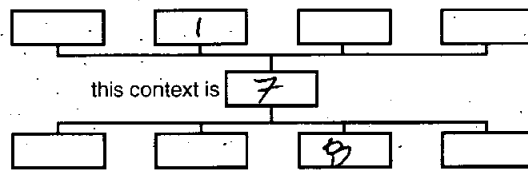
Matrix location

Relationships uncertain

Description (See check lists):

STRATIGRAPHIC MATRIX

- 1) Friable
- 2) Dark yellow brown
- 3) Clay silt
- 4) many angular stone fragments
- 5) Depth 0.35m



Interpretation/Discussion:

*Layer of made ground / levelling layer?
stones construction debris?*

Finds (tick): None [] Pot [] Bone [] Flint [] Stone [] Burnt stone [] Glass []
Metal [] CBM [] Wood [] Leather []

△ Small Finds

Recorder *MM*

◇ Samples

Date

⬆ Building Materials

Initials



CONTEXT RECORD

Context No.

8

SITE *SOS5U 08*

ADDITIONAL SHEETS:

TYPE *Layer*

Trench

Context Type: Deposit / Cut / Structure

Check Lists:

Site sub-div

Overlain by: *7*

DEPOSIT:

1. compaction
2. colour
3. composition
4. inclusion
5. thickness
6. extent
7. comments
8. method & conditions

Structure No.

Abutted by:

Plan No.

Cut by:

Filled by:

Section No.

7

Same as:

Part of:

CUT:

1. shape in plan
2. base/sides/top profile
3. dimension and depth
4. sketch
5. truncation
6. fill nos
7. other comments

Co-Ordinates

Consists of:

Overlies:

Level

Butts:

MASONRY:

1. materials
2. size of bricks etc
3. finish of stones
4. coursing/bond
5. form
6. faces
7. bond
8. dimensions as found
9. other comments

Slide No.

Cuts:

Neg No.

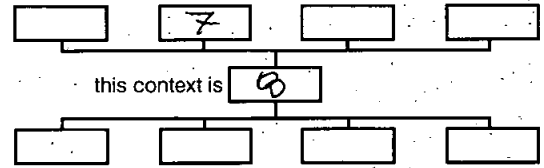
Fill of:

Matrix location

Relationships uncertain

Description (See check lists):

STRATIGRAPHIC MATRIX

*1) Ftable**2) Grey brown**3) silty clay**4) N/A**5) Depth 70cm*

Interpretation/Discussion:

Possible earlier churchyard sat

Finds (tick): None Pot Bone Flint Stone Burnt stone Glass
 Metal CBM Wood Leather

 Small FindsRecorder *[Signature]* Samples

Date

 Building Materials

Initials



CONTEXT RECORD

Context No. 9

SITE SOSJCH 08

ADDITIONAL SHEETS:

TYPE CA

Trench

Context Type: Deposit / Cut / Structure

Check Lists:

Site sub-div

Overlain by:

DEPOSIT:

- 1. compaction
- 2. colour
- 3. composition
- 4. inclusion
- 5. thickness
- 6. extent
- 7. comments
- 8. method & conditions

Structure No.

Abutted by:

Plan No.

Cut by:

Filled by: 6

Section No.

Same as:

Part of:

CUT:

- 1. shape in plan
- 2. base/sides/top profile
- 3. dimension and depth
- 4. sketch
- 5. truncation
- 6. fill nos
- 7. other comments

Co-Ordinates

Consists of:

Overlies:

Level

Butts:

MASONRY:

- 1. materials
- 2. size of bricks etc
- 3. finish of stones
- 4. coursing/bond
- 5. form
- 6. faces
- 7. period
- 8. dimensions as found
- 9. other comments

Slide No.

Cuts: 2:3:5

Neg No.

Fill of:


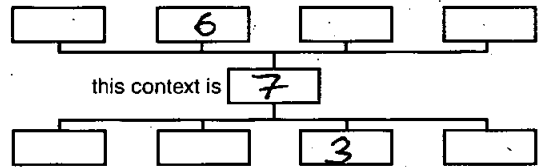
Matrix location

Relationships uncertain

Description (See check lists):

- 1) Coffin shaped in plan
- 2) Vertical sides - flat base
- 3) 2.6m L x 1m W depth > 0.6m
- 4) Chancel

STRATIGRAPHIC MATRIX



- 5) Top courses removed + interior boulders
- 6) Filled by 16

Interpretation/Discussion:

Construction cut for shaft base
late 18th early 19th

Finds (tick): None [] Pot [] Bone [] Flint [] Stone [] Burnt stone [] Glass []
Metal [] CBM [] Wood [] Leather []

△ Small Finds

Recorder ML

◇ Samples

Date

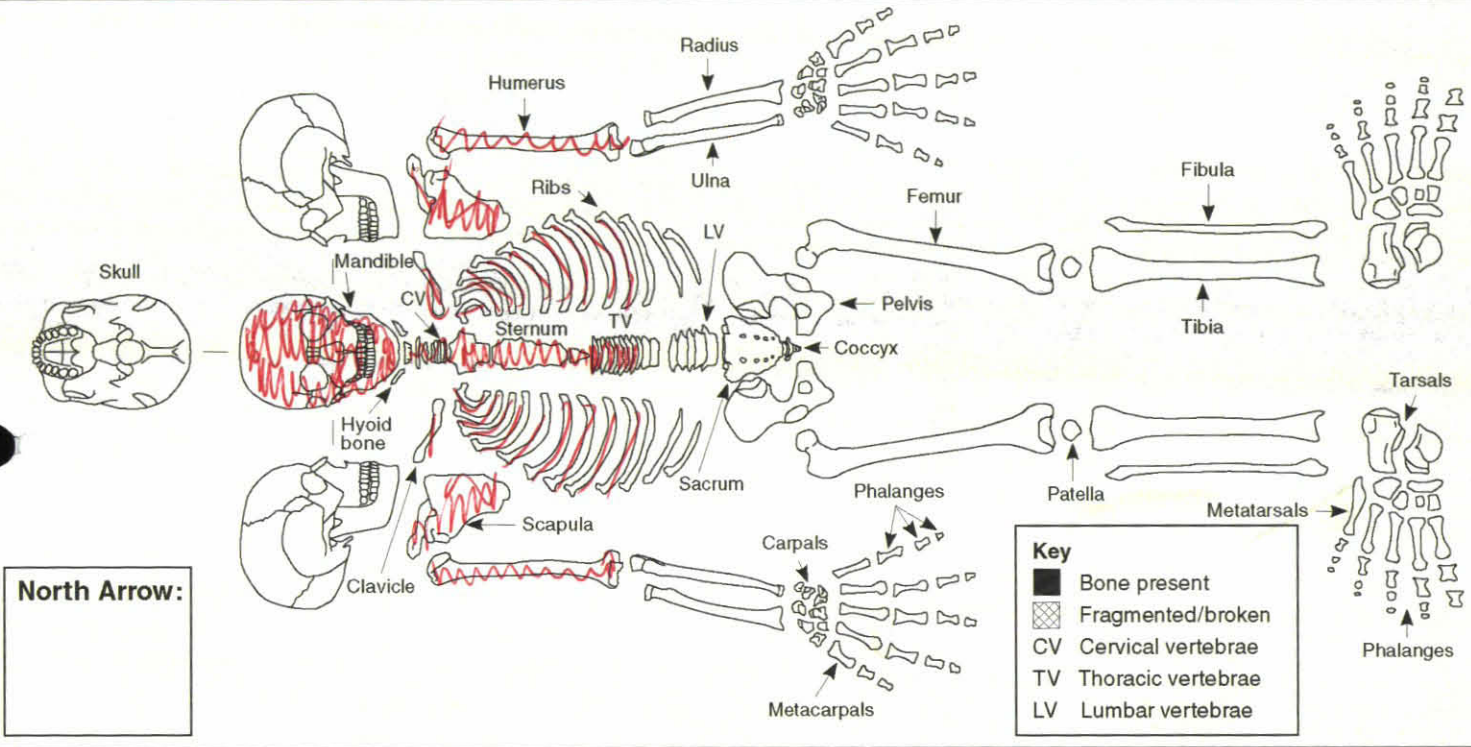
△ Building Materials

Initials

ADULT SKELETON RECORD

Skeleton no: 10

Site code: <u>SOSTICH 08</u>	Site Subdiv:	Group:	Plan no:)
Grave cut:	Fills:	Coffin: <u>N</u>	Additional sheets:
Age:	Sex:	Body position: <u>Supine</u>	Orientation: Head at <u>W</u> end



Digitally rectified photography: Y / N	Image nos:
--	------------

Position of:

1. Body
2. Head
3. Right arm, location of right hand
4. Left arm, location of left hand
5. Right leg
6. Left leg
7. Feet

Condition:
(i.e. appearance of bone surfaces and fragmentation)

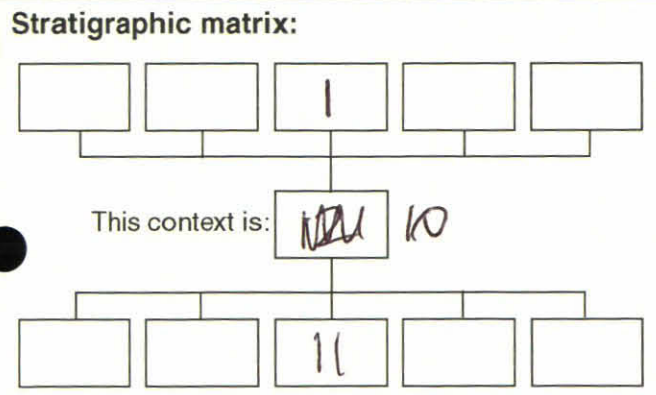
8. Condition of bone in situ
9. Condition of bone after lifting
10. Evidence for truncation?

Other:

11. Excavation methods, lighting, conditions
12. Other comments

Objective description (refer to numbers 1-12 in list):

Supine burial head to west
Arms by side.
Bones in good condition



Sample numbers:
(Give sample numbers and number of bags)

Skull: _____
 Chest: _____
 Right hand: _____
 Left hand: _____
 Stomach and pelvis: _____
 Right foot: _____
 Left foot: _____

Recorded by: MS
 Date: _____
 Initials: _____

Checked by: _____
 Date: _____
 Initials: _____



CONTEXT RECORD

Context No.

11

SITE *SOSJCH 08*

ADDITIONAL SHEETS:

TYPE *CA*

Trench

Context Type: *Deposit* / Cut / *Structure*

Check Lists:

Site sub-div

Overlain by: *1*

DEPOSIT:

Structure No.

Abutted by:

1. compaction 2. colour
3. composition 4. inclusion
5. thickness 6. extent
7. comments 8. method & conditions

Plan No.

1

Cut by:

Filled by: *12*

Section No.

✓

Same as:

Part of:

CUT:

1. shape in plan
2. base/sides/top profile
3. dimension and depth
4. sketch 5. truncation 6. fill nos 7. other comments

Co-Ordinates

Consists of:

Overlies:

Level

Butts:

MASONRY:

Slide No.

Cuts: *4*

1. materials 2. size of bricks etc
3. finish of stones 4. coursing/bond 5. form 6. faces
7. bond 8. dimensions as found
9. other comments

Neg No.

Fill of:

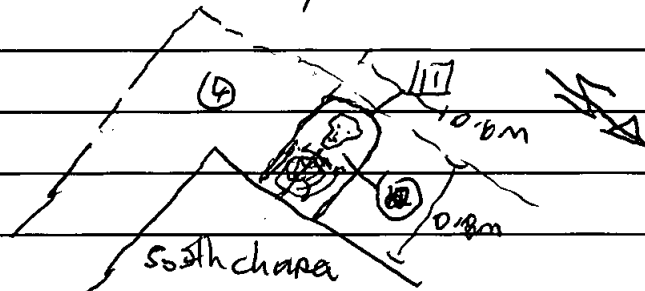
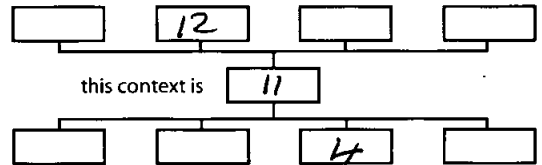
Matrix location

Relationships uncertain

Description (See check lists):

- 1) *Rectangular*
- 2) *Vertical sided / flat base*
- 3) *0.6m wide, 0.8m deep*
- 4)

STRATIGRAPHIC MATRIX



- 5) *Eastern end cut by foundation trench for south chapel*
- 6) *Filled by (12)*

Interpretation/Discussion

Grave cut, predates 14th south chapel

Finds (tick): None Pot Bone Flint Stone Burnt stone Glass Metal
 CBM Wood Leather

 Small Finds

Recorder

 Samples

Date

 Building Materials

Initials



CONTEXT RECORD

Context No. 1012

SITE SOSJCH 00

ADDITIONAL SHEETS:

TYPE Fill

Trench

Context Type: Deposit / Cut / Structure

Check Lists:

Site sub-div

Overlain by: B1

- DEPOSIT:
1. compaction
 2. colour
 3. composition
 4. inclusion
 5. thickness
 6. extent
 7. comments
 8. method & conditions

Structure No.

Abuted by:

Plan No. 1

Cut by:

Filled by:

- CUT:
1. shape in plan
 2. base/sides/top profile
 3. dimension and depth
 4. sketch
 5. truncation
 6. fill nos
 7. other comments

Section No.

Same as:

Part of:

Co-Ordinates

Consists of:

Overlies:

Level

Butts:

- MASONRY:
1. materials
 2. size of bricks etc
 3. finish of stones
 4. coursing/bond
 5. form
 6. faces
 7. bond
 8. dimensions as found
 9. other comments

Slide No.

Cuts:

Neg No.

Fill of: 6

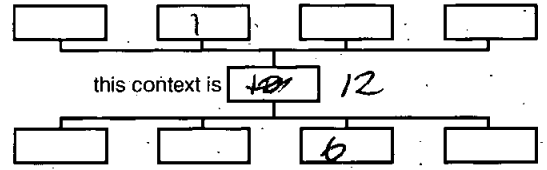
Matrix location

Relationships uncertain

Description (See check lists):

STRATIGRAPHIC MATRIX

- 1) Terraces
- 2) yellow-brown
- 3) silt clay
- 4) N/A
- 5) > 0.6m



Interpretation/Discussion:

Later backfill of brick shaft burial T6

Finds (tick): None Pot Bone Flint Stone Burnt stone Glass
 Metal CBM Wood Leather

Small Finds

Recorder [Signature]

Samples

Date

Building Materials

Initials

SOMERTON

ST. James CHURCH

SOSJCH08

Box 1 FILE 4

B. CATALOGUE OF DRAWINGS

OXFORD ARCHAEOLOGY, JANUS HOUSE, OSNEY MEAD, OXFORD, OX2 0ES

PART 1 FILMING INSTRUCTIONS

Submitter: OA
 No. of Diazo Copies: 3

PART 2 TITLE/HEADINGS

Site Information:

Line 1: [OA] County: [OXFORDSHIRE] Parish: [SOMERTON]
 Site: [ST. JAMES CHURCH]
 Site identifier/accession code may be included SOSJCH08
 Line 2: Fieldworker/Excavator's Name [D. DODDS]
 Line 3:

Classification of Material:

Tick if Present

Index to Archive	
Introduction	
A: Final Report	
A: Publication Report	
B: Site Data – Text: Diary/Daybook/Fieldnotes	
B: Site Data – Text: General Summaries	
B: Site Data – Text: Primary Context Records	
B: Site Data – Text: Synthesised Context Records	
B: Site Data – Text: Survey Reports	
B: Site Data – Text: Catalogue of Drawings	
B: Site Data – Text: Primary Drawings	✓
B: Site Data – Text: Synthesised Drawings	
C: Finds Data – Text: Primary Finds Data	
C: Finds Data – Text: Synthesised Finds Data	
C: Finds Data – Text: Specialist Reports	
C: Finds Data – Text: Box/Bag List	
D: Catalogue of Photos/Slides/Videos/X-rays	
E: Environmental/Ecofact Data: Primary Records	
E: Environmental/Ecofact Data: Synthesised Records	
E: Environmental/Ecofact Data: Specialist Reports	
F: Documentary	
F: Press and Publicity	
G: Correspondence	
H: Miscellaneous	

SOMERTON
ST. James CHURCH

SOSJCH 08

Box 1 FILE 5

B. PRIMARY DRAWINGS

OXFORD ARCHAEOLOGY, JANUS HOUSE, OSNEY MEAD, OXFORD, OX2 0ES

PART 1 FILMING INSTRUCTIONS

Submitter: OA

No. of Diazo Copies: 3

PART 2 TITLE/HEADINGS

Site Information:

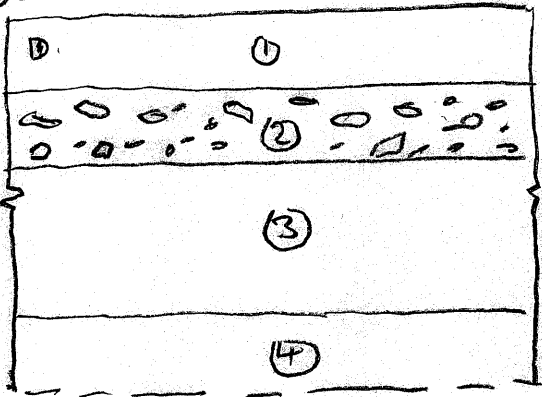
Line 1: [OA] County: [OXFORDSHIRE] Parish: [SOMERTON]
Site: [ST. JAMES CHURCH]
Site identifier/accession code may be included SOSTCH08
Line 2: Fieldworker/Excavator's Name [D. DODDS]
Line 3:

Classification of Material:

Tick if Present

Index to Archive	
Introduction	
A: Final Report	
A: Publication Report	
B: Site Data – Text: Diary/Daybook/Fieldnotes	
B: Site Data – Text: General Summaries	
B: Site Data – Text: Primary Context Records	
B: Site Data – Text: Synthesised Context Records	
B: Site Data – Text: Survey Reports	
B: Site Data – Text: Catalogue of Drawings	
B: Site Data – Text: Primary Drawings	
B: Site Data – Text: Synthesised Drawings	<input checked="" type="checkbox"/>
C: Finds Data – Text: Primary Finds Data	
C: Finds Data – Text: Synthesised Finds Data	
C: Finds Data – Text: Specialist Reports	
C: Finds Data – Text: Box/Bag List	
D: Catalogue of Photos/Slides/Videos/X-rays	
E: Environmental/Ecofact Data: Primary Records	
E: Environmental/Ecofact Data: Synthesised Records	
E: Environmental/Ecofact Data: Specialist Reports	
F: Documentary	
F: Press and Publicity	
G: Correspondence	
H: Miscellaneous	

W/E 99.80m



E

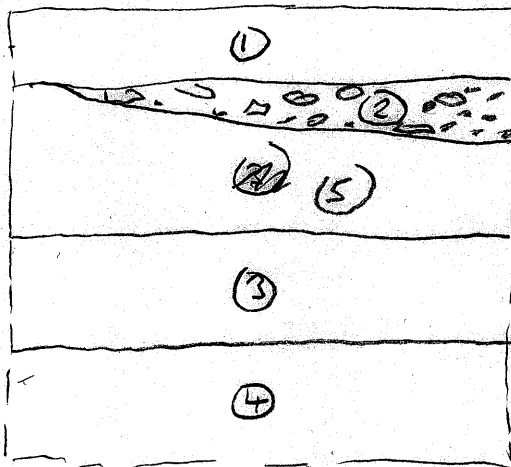
SOSJCH 08

Section 1

Scale 1:20

100.0

NE 100.12m



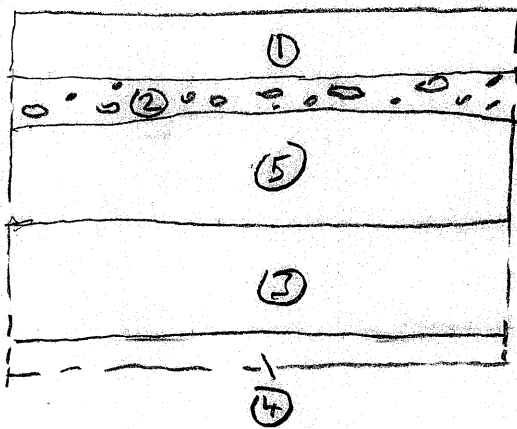
SW

SOSJCH 08

Section 2

Scale 1:20

W 100.33



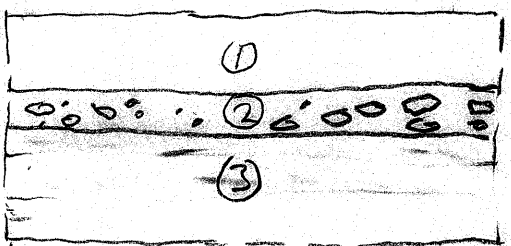
E

SOSJCH 08

Section 3

Scale 1:20

N 100.65m

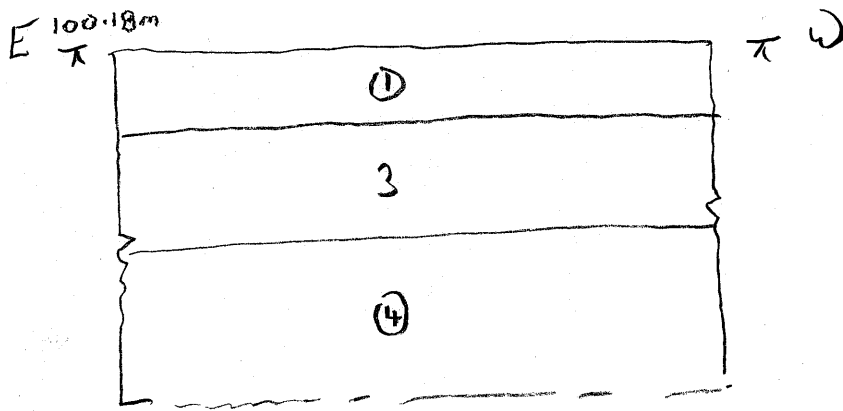


S

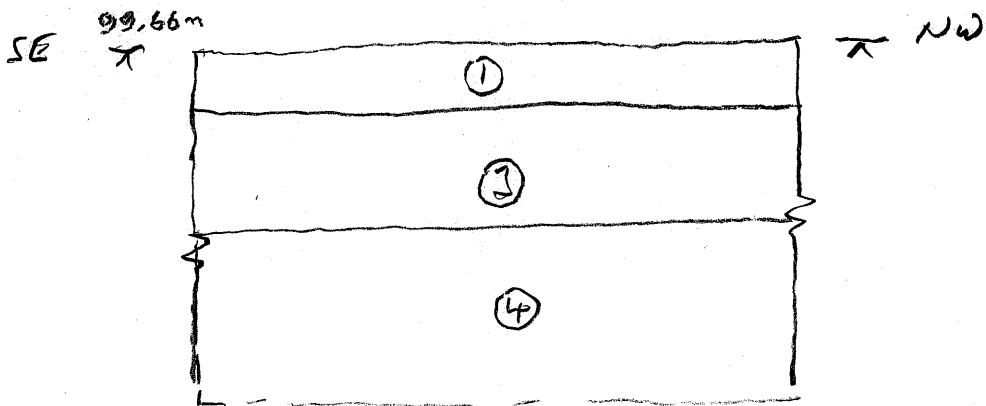
SOSJCH 08

Section 4

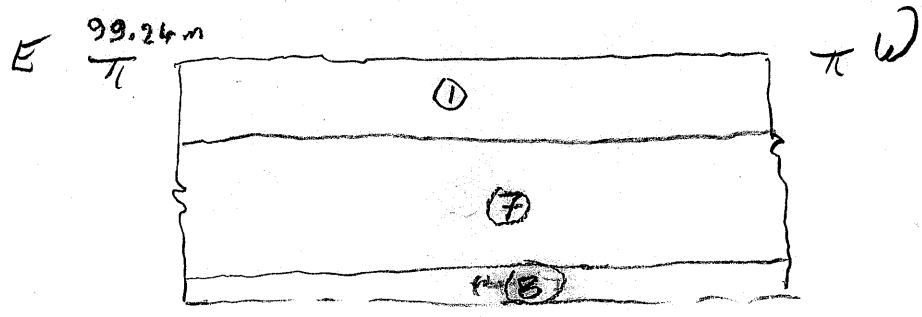
Scale 1:20



SOSJCH 08
 Section 5
 Scale 1:20



SOSJCH 08
 Section 6
 Scale 1:20



SOSJCH 08
 Section 7
 Scale 1:20

SOMERTON

ST. James CHURCH

SOSJCH 08

Box 1 FILE 6

D. CATALOGUE OF PHOTOGRAPHS

OXFORD ARCHAEOLOGY, JANUS HOUSE, OSNEY MEAD, OXFORD, OX2 0ES

PART 1 FILMING INSTRUCTIONS

Submitter: OA

No. of Diazo Copies: 3

PART 2 TITLE/HEADINGS

Site Information:

Line 1: [OA] County: [OXFORDSHIRE] Parish: [SOMERTON]

Site: [ST. JAMES CHURCH]

Site identifier/accession code may be included SOSJCH08

Line 2: Fieldworker/Excavator's Name [D. DODDS]

Line 3:

Classification of Material:

Tick if Present

Index to Archive	
Introduction	
A: Final Report	
A: Publication Report	
B: Site Data - Text: Diary/Daybook/Fieldnotes	
B: Site Data - Text: General Summaries	
B: Site Data - Text: Primary Context Records	
B: Site Data - Text: Synthesised Context Records	
B: Site Data - Text: Survey Reports	
B: Site Data - Text: Catalogue of Drawings	
B: Site Data - Text: Primary Drawings	
B: Site Data - Text: Synthesised Drawings	
C: Finds Data - Text: Primary Finds Data	
C: Finds Data - Text: Synthesised Finds Data	
C: Finds Data - Text: Specialist Reports	
C: Finds Data - Text: Box/Bag List	
D: Catalogue of Photos/Slides/Videos/X-rays	
E: Environmental/Ecofact Data: Primary Records	<input checked="" type="checkbox"/>
E: Environmental/Ecofact Data: Synthesised Records	
E: Environmental/Ecofact Data: Specialist Reports	
F: Documentary	
F: Press and Publicity	
G: Correspondence	
H: Miscellaneous	



PHOTOGRAPHIC RECORD SHEET

SITE CODE *SOSJCH 08*

SITE NAME *St. James Somerton Oxon*

FILM NO. *1*

Camera number

Lens number

Black & white / ~~colour~~

Date	Negative number	View	Context(s)	Initials
	0			
	1		<i>SOSJCH 08 ID. shot</i>	
	2	<i>E</i>	<i>Section 1</i>	
	3	<i>E</i>	<i>1 "</i>	
	4	<i>E</i>	<i>1 "</i>	
	5	<i>W</i>	<i>Trenching N of the Chancel</i>	
	6	<i>W</i>	<i>1 1 1 1 "</i>	
	7	<i>W</i>	<i>1 1 1 1 "</i>	
	8	<i>S</i>	<i>Trenching by Porch</i>	
	9	<i>S</i>	<i>1 1 "</i>	
	10	<i>S</i>	<i>1 1 "</i>	
	11	<i>W</i>	<i>Trenching N of the Chancel</i>	
	12	<i>W</i>	<i>1 1 1 1 "</i>	
	13	<i>W</i>	<i>1 1 1 1 "</i>	
	14	<i>S</i>	<i>Details of battress</i>	
	15	<i>S</i>	<i>1 "</i>	
	16	<i>S</i>	<i>1 "</i>	
	17	<i>S</i>	<i>Trenching N of N. aisle</i>	
	18	<i>S</i>	<i>1 1 1 1 "</i>	
	19	<i>S</i>	<i>1 1 1 1 "</i>	
	20			
	21			
	22			
	23			
	24			
	25			
	26			
	27			
	28			
	29			
	30			
	31			
	32			
	33			
	34			
	35			
	36			
	37			



PHOTOGRAPHIC RECORD SHEET

SITE CODE *SOSJCH 08*

SITE NAME *St. James, Somerton, Oxon*

FILM NO. *1*

Camera number

Lens number

Black & white / colour

Date	Negative number	View	Context(s)	Initials
	0			
	1		<i>SOSJCH 08 I.D. SHOT</i>	
	2	<i>W</i>	<i>Section 1</i>	
	3	<i>W</i>	<i>1 1</i>	
	4	<i>W</i>	<i>1 1</i>	
	5	<i>W</i>	<i>Trenching north of the chancel</i>	
	6	<i>W</i>	<i>1 1 1 1</i>	
	7	<i>W</i>	<i>1 1 1 1</i>	
	8	<i>S</i>	<i>Trenching by porch</i>	
	9	<i>S</i>	<i>1 1</i>	
	10	<i>S</i>	<i>1 1</i>	
	11	<i>W</i>	<i>Trenching north of the chancel</i>	
	12	<i>W</i>	<i>1 1 1 1</i>	
	13	<i>W</i>	<i>1 1 1 1</i>	
	14	<i>S</i>	<i>Details of buttress</i>	
	15	<i>S</i>	<i>1 1</i>	
	16	<i>S</i>	<i>1 1</i>	
	17	<i>S</i>	<i>Trenching north of north aisle</i>	
	18	<i>S</i>	<i>1 1 1 1</i>	
	19	<i>S</i>	<i>1 1 1 1</i>	
	20			
	21			
	22			
	23			
	24			
	25			
	26			
	27			
	28			
	29			
	30			
	31			
	32			
	33			
	34			
	35			
	36			
	37			

DIGITAL PHOTOGRAPHIC RECORD SHEET

Oxford Archaeology Oxford Archaeology Janus
House, Osney Mead Oxford, OX2 0ES

Site code SOSJCH 08		Site name St James Church, Somerton, Oxon		Camera number Sheet 1			
View No.	Photo No.	Context No. Description (Add context numbers where applicable)	Geo-Ref Photo	Object Photo	Scale (m)	View to	Initials and date
1	Digipics 000.jpg	SOSJCH 08 ID Shot					ms
2	Digipics 001.jpg	Section 2			1 m	SE	ms
3	Digipics 002.jpg	Section 2			1 m	SE	ms
4	Digipics 003.jpg	Section 2			1 m	SE	ms
5	Digipics 004.jpg	Section 3			1 m	E	ms
6	Digipics 005.jpg	Section 3			1 m	E	ms
7	Digipics 006.jpg	Trenching north of chancel			1 m	W	ms
8	Digipics 007.jpg	Trenching north of chancel			1 m	W	ms
9	Digipics 008.jpg	St James Church looking west				W	ms
10	Digipics 009.jpg	St James Church looking west				W	ms
11	Digipics 010.jpg	St James Church looking west				W	ms
12	Digipics 011.jpg	St James Church looking SW				SW	ms
13	Digipics 012.jpg	St James Church looking SW				SW	ms
14	Digipics 013.jpg	Working shot				W	ms
15	Digipics 014.jpg	Working shot				W	ms
16	Digipics 017.jpg	Porch foundations				W	ms
17	Digipics 018.jpg	Trenching along north aisle				W	ms
18	Digipics 019.jpg	19th-century buttress			1 m	S	ms
19	Digipics 020.jpg	19th-century buttress			1 m	S	ms
20	Digipics 021.jpg	19th-century buttress			1 m	SE	ms
21	Digipics 022.jpg	19th-century buttress			1 m	SW	ms
22	Digipics 023.jpg	Trenching along east end of chancel			1 m	S	ms
23	Digipics 024.jpg	Trenching along east end of chancel			1 m	S	ms
24	Digipics 025.jpg	South aisle and brick crypt 6			1 m	E	ms
25	Digipics 026.jpg	South aisle and brick crypt 6			1 m	E	ms
26	Digipics 027.jpg	Trenching along south aisle			1 m	W	ms
27	Digipics 028.jpg	Trenching along south aisle			1 m	W	ms
28	Digipics 029.jpg	Section 6			1 m	SW	ms
29	Digipics 030.jpg	Trenching along W side of S aisle			1 m	N	ms
30	Digipics 031.jpg	French drain along S. aisle			1 m	E	ms
31	Digipics 032.jpg	Finished french drain along S. aisle			1 m	E	ms
32	Digipics 031.jpg	Trenching along south of nave			1 m	E	ms

