

A40 NORTH OXFORD BYPASS

ARCHAEOLOGICAL EVALUATION REPORT

VOLUME II

Oxford Archaeological Unit
June 1993

A40 NORTH OXFORD

ARCHAEOLOGICAL TRENCHING EVALUATION 1993

VOLUME II

CONTENTS

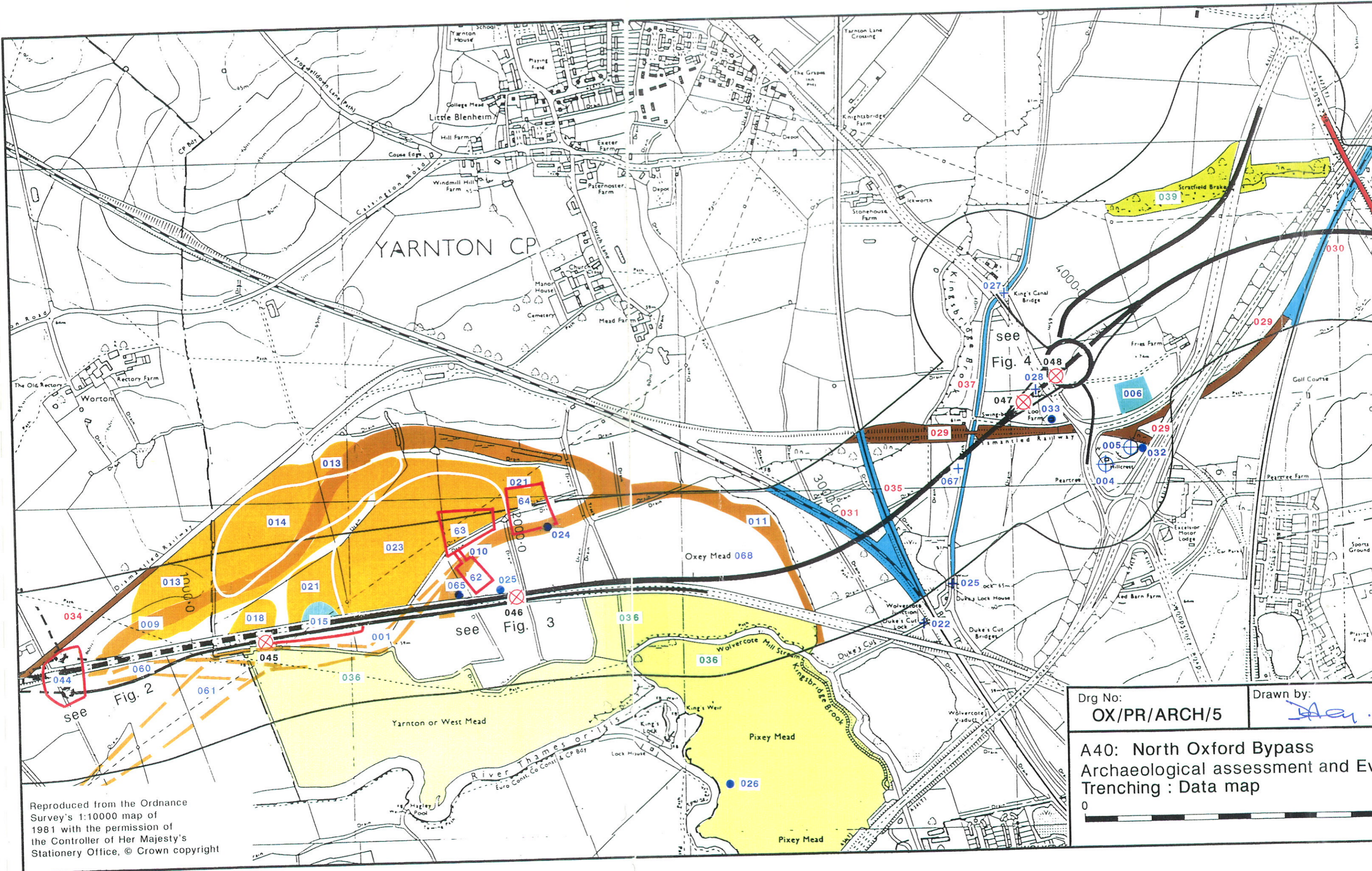
List of Figures

1. Location map 1:10000
2. Trenches 101-106 Location showing features and finds 1:2500
3. Trenches 107-113 Location showing features and finds 1:2500
4. Trenches 127-132 Location showing features and finds 1:2500
5. Trenches 133-151 & 300 - 303 Location showing
Cutteslowe Deserted Medieval Village 1:2500
6. Trenches 156 - 170 Location showing trenches 1:2500
7. Trench 186 Location 1:2500
8. Geotechnical pits locating archaeological material 1:10000
- 8a Geotechnical pits within Cutteslowe DMV 1:2500
9. Geotechnical pits locating archaeological material 1:10000
- 9a Geotechnical pit sections
10. Trenches 101 & 102 plans & detail of skeleton 102/14
11. Trench 102; sections
12. Trench 104; plans & sections
13. Trench 107; plan & 108; plan and section
14. Trenches 111 & 112; plan
15. Trenches 111 & 112; sections
16. Trenches 127 & 128; plan & sections
17. Trench 132; plan & sections
18. Trenches 133; plan & 140; plan and section
19. Trench 141; plan & sections
- 19a Trench 144; plan & sections
20. Trench 146; plan and section
21. Trenches 147 & 148; plans
22. Trench 148; section
23. Trench 149; plans & sections
24. Trench 150; plan
25. Trench 160; plan & sections
26. Trenches 161; plan & sections & 163; plan
27. Trench 169 & 170; plans
28. Trench 158; plan & section
29. Trenches 300 & 301; plans
30. Trench 302; plan & sections
31. Trench 303; plan
32. Resistivity Survey Location
33. Resistivity Survey plots - Area 1
34. Resistivity Survey plots - Area 2

Plates

I. Trench 300 Wall 300/2

II. Trench 302 Wall 302/3

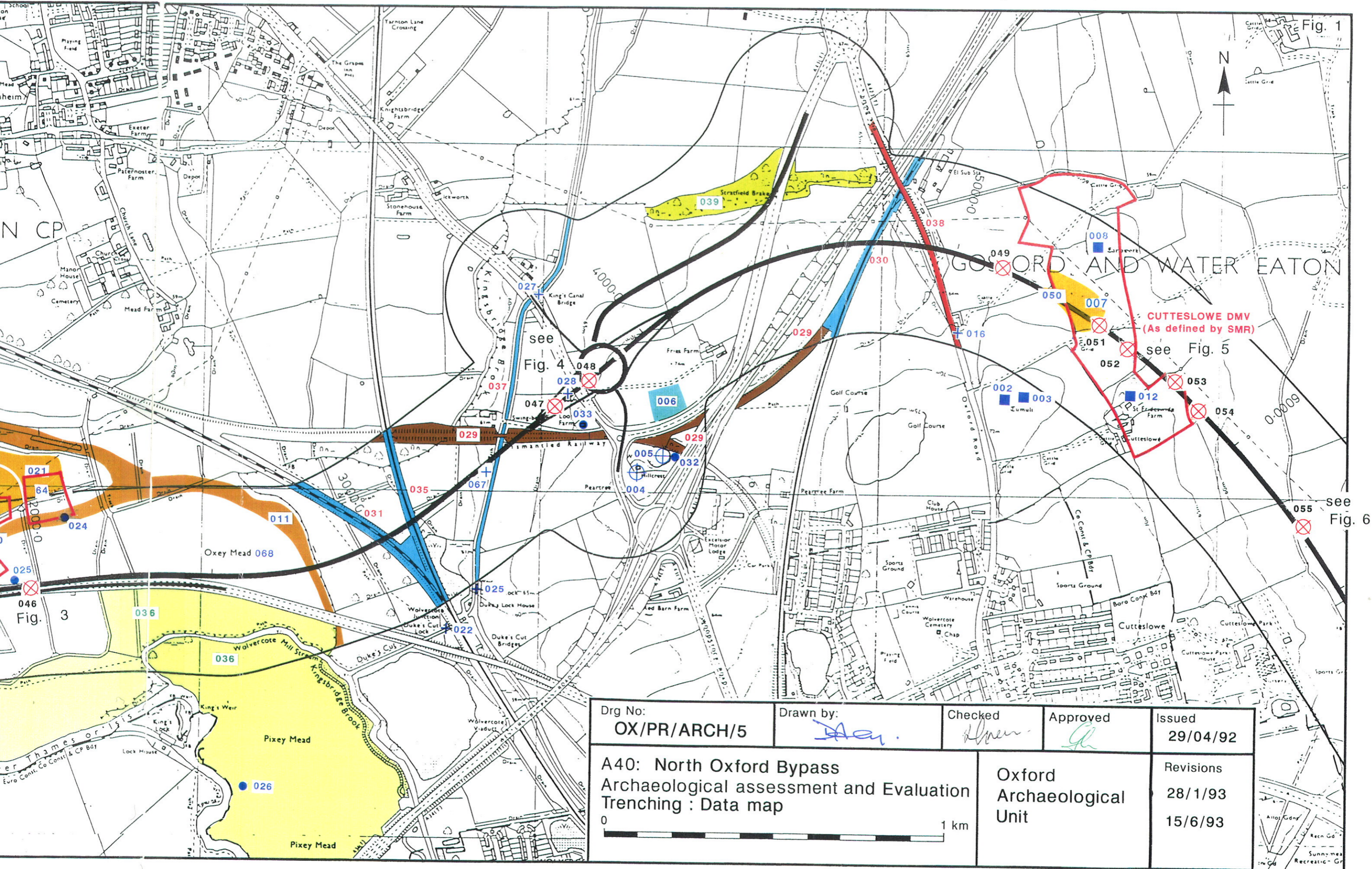


Reproduced from the Ordnance Survey's 1:10000 map of 1981 with the permission of the Controller of Her Majesty's Stationery Office, © Crown copyright

Drg No: OX/PR/ARCH/5
 Drawn by: *Aen.*

A40: North Oxford Bypass
 Archaeological assessment and Evaluation
 Trenching : Data map





Drg No: OX/PR/ARCH/5	Drawn by: <i>Acy</i>	Checked <i>Alpen</i>	Approved <i>GH</i>	Issued 29/04/92
A40: North Oxford Bypass Archaeological assessment and Evaluation Trenching : Data map			Oxford Archaeological Unit	Revisions 28/1/93 15/6/93



Fig. 1

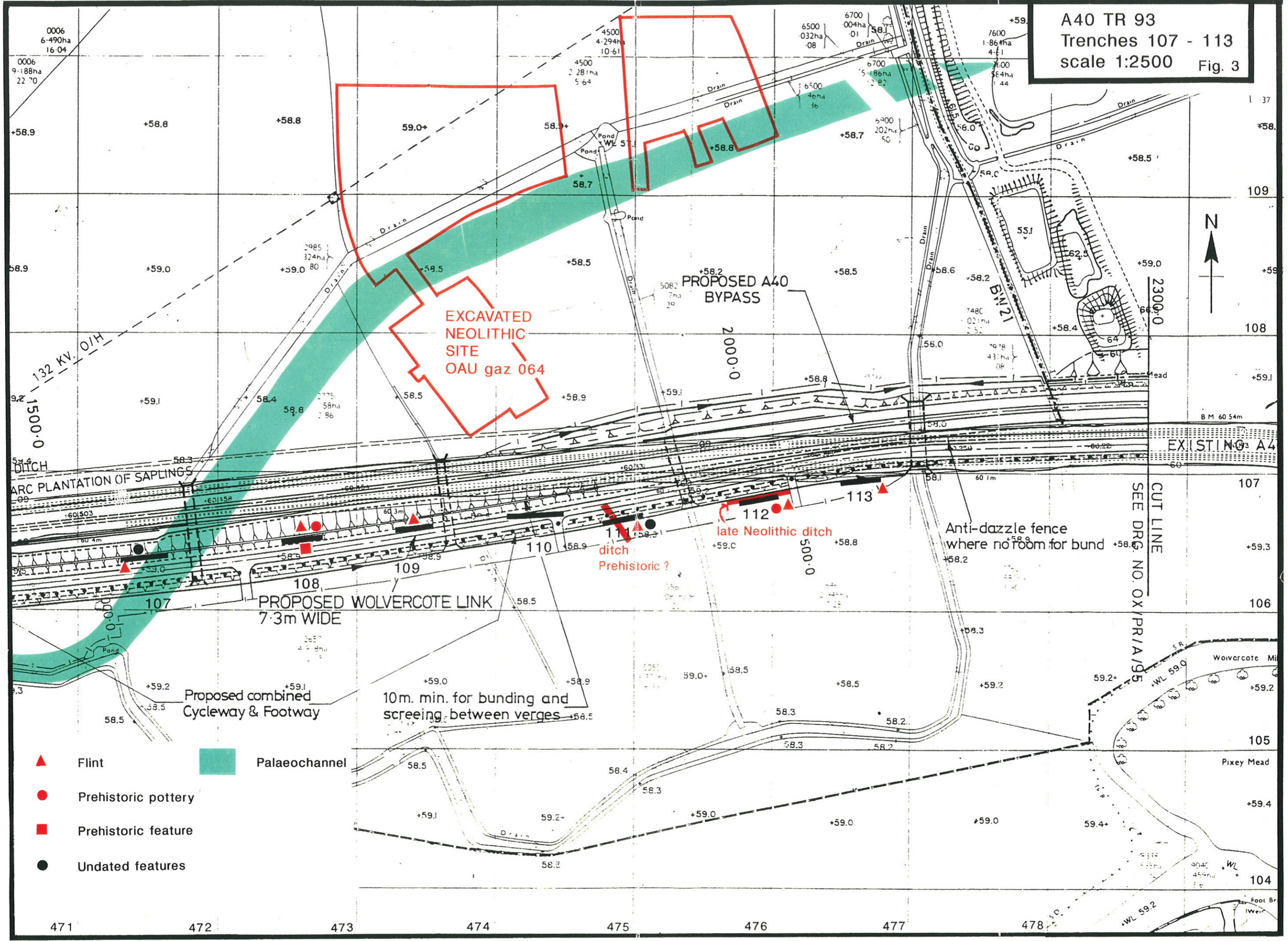
see Fig. 4

CUTESLOWE DMV
(As defined by SMR)

see Fig. 5

see Fig. 6

Fig. 3



- ▲ Flint
- Prehistoric pottery
- Prehistoric feature
- Undated features

■ Palaeochannel

10m. min. for bunding and screening between verges

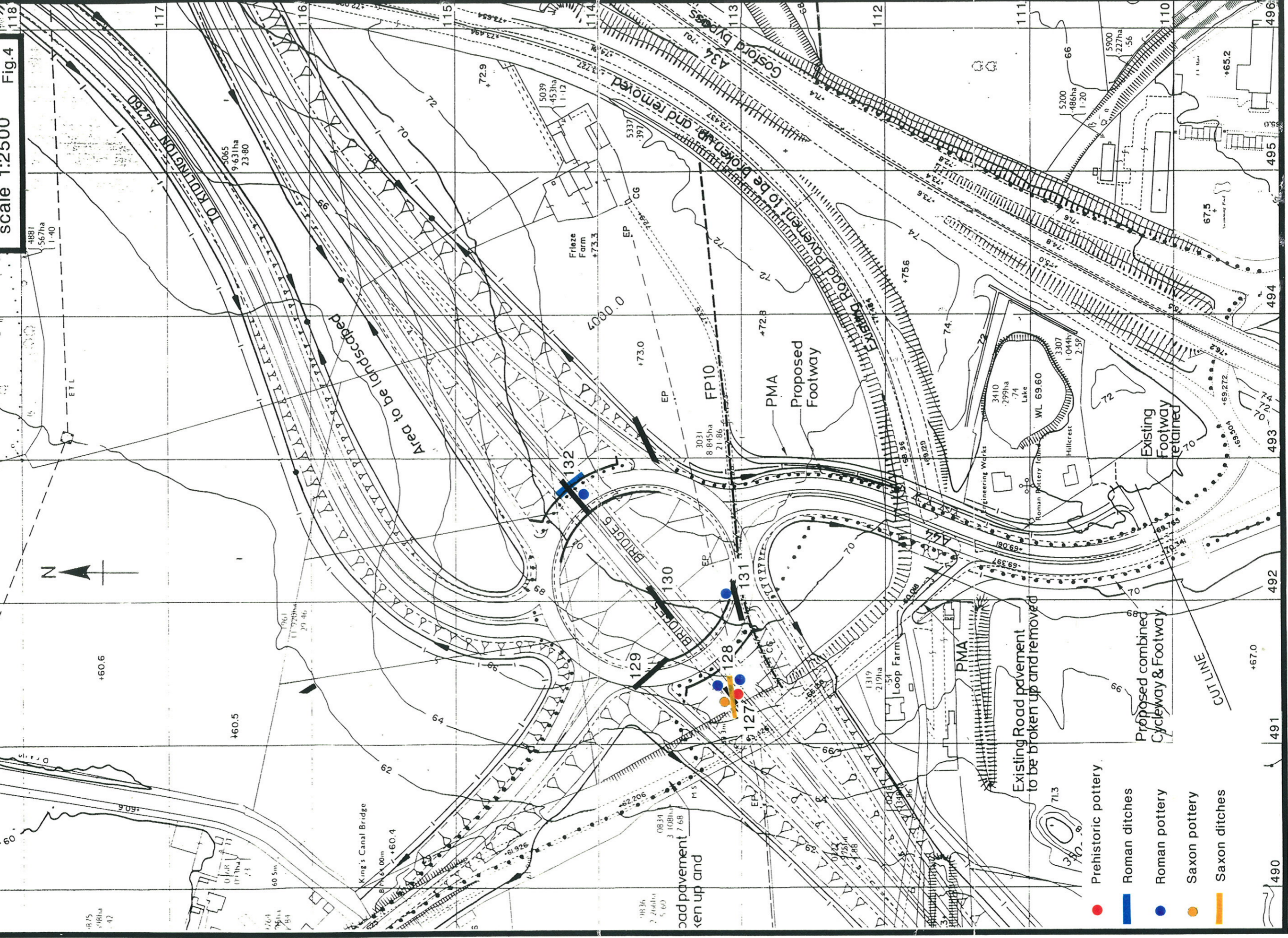
Anti-dazzle fence where no room for bund

SEE DRG. NO. OX/PR/A/95

EXISTING A4



A40 TR 93
Trenches 127-132
scale 1:2500 Fig.4



- Prehistoric pottery
- Roman ditches
- Roman pottery
- Saxon pottery
- Saxon ditches



1.22m R.H.
+61.4

+60.6

+60.5

+60.4

+62.206

+60.4

+60.3

+60.2

+60.1

+60.0

+60.0

+60.0

+60.0

+60.0

+60.0

+60.0

+60.0

+60.0

+60.0

+60.0

490

491

492

493

494

495

496

118

117

116

115

114

113

112

111

110

4881
567ha
1.40

5065
9.631ha
23.80

5039
453ha
1.12

3031
8.845ha
21.86

3410
2.99ha
.74

5200
486ha
1.20

5900
227ha
.56

67.5

+65.2

495

494

493

492

491

490

42

47

42

42

42

42

42

42

42

42

42

42

42

42

42

42

42

42

42

42

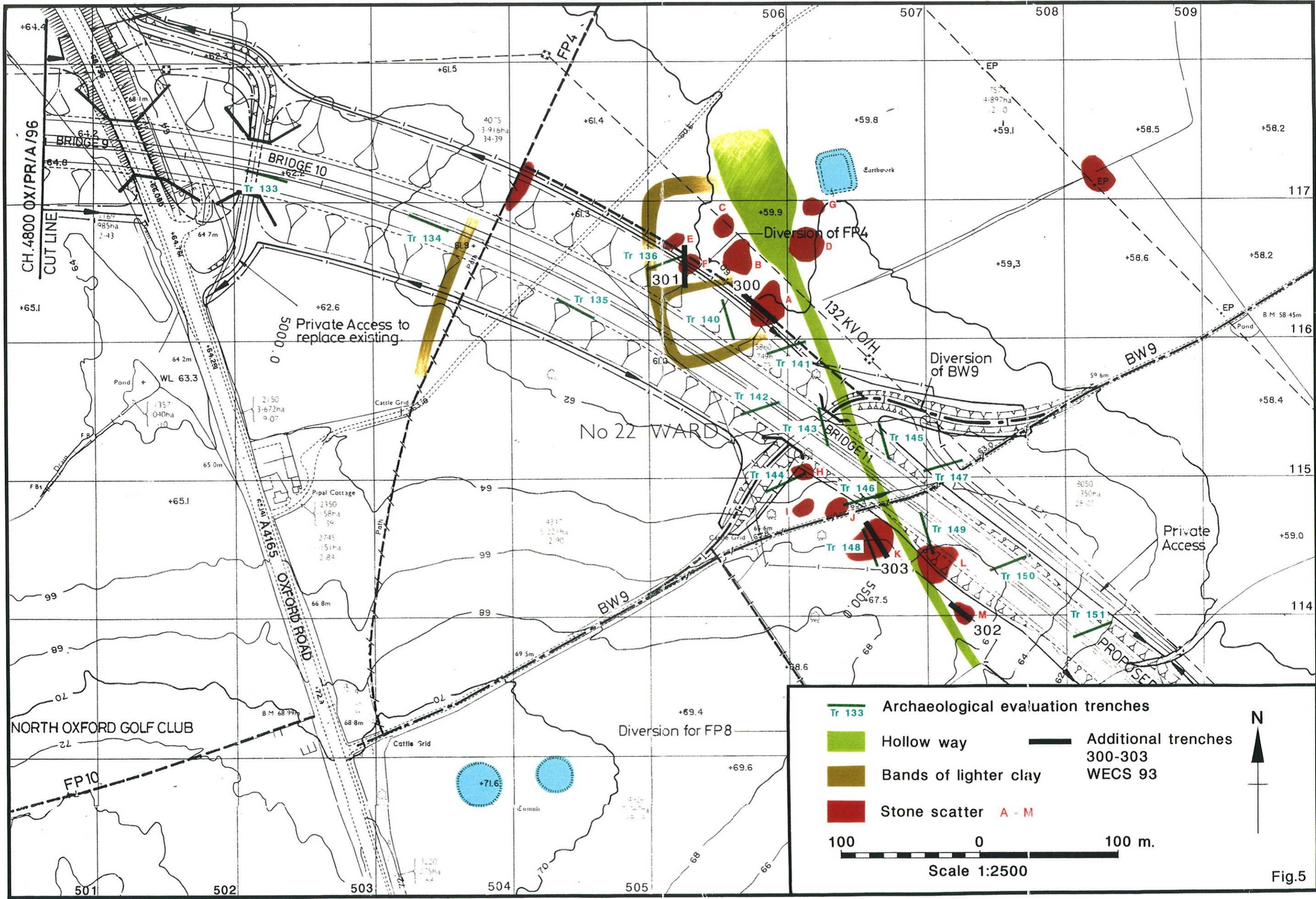
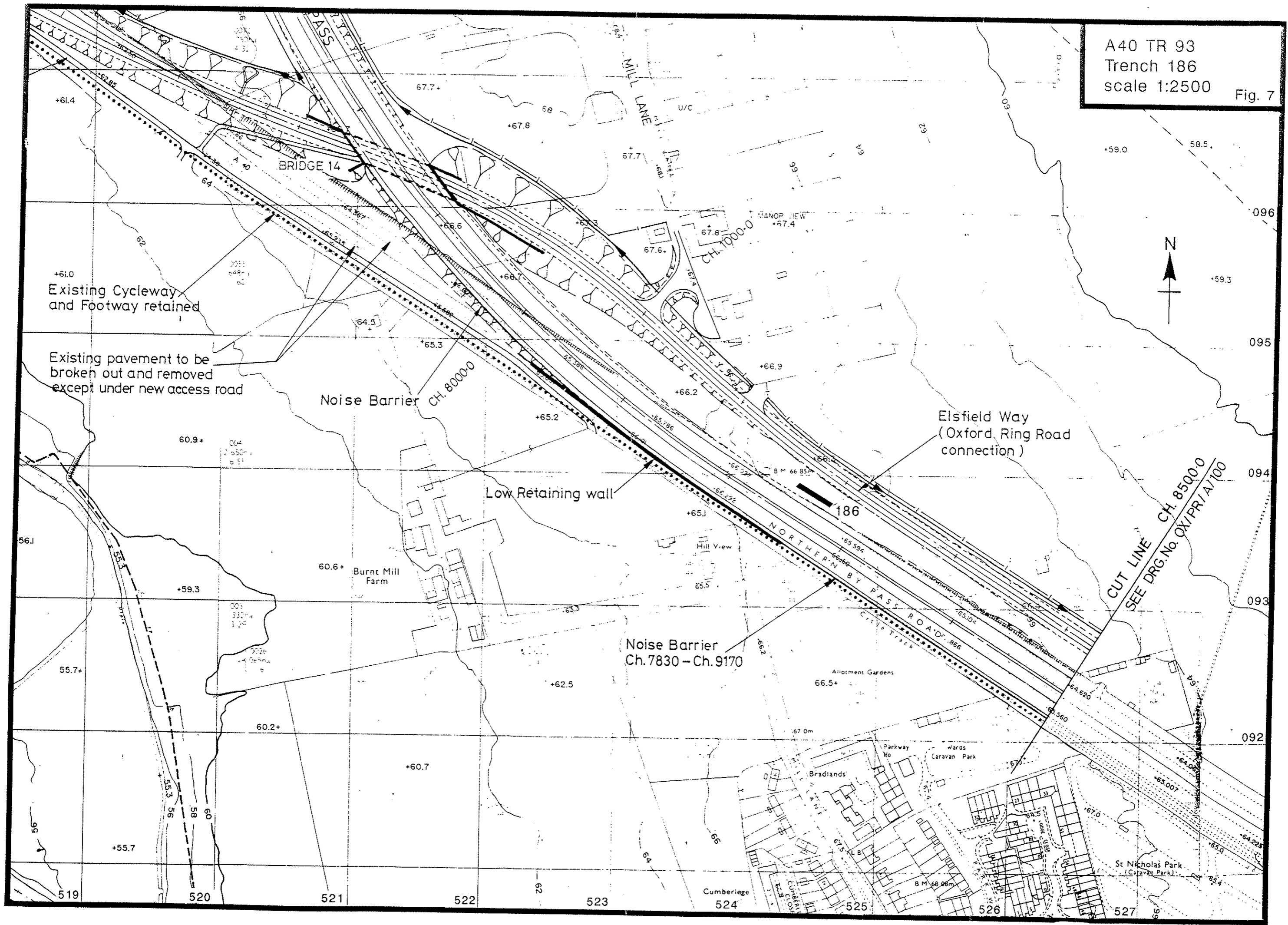
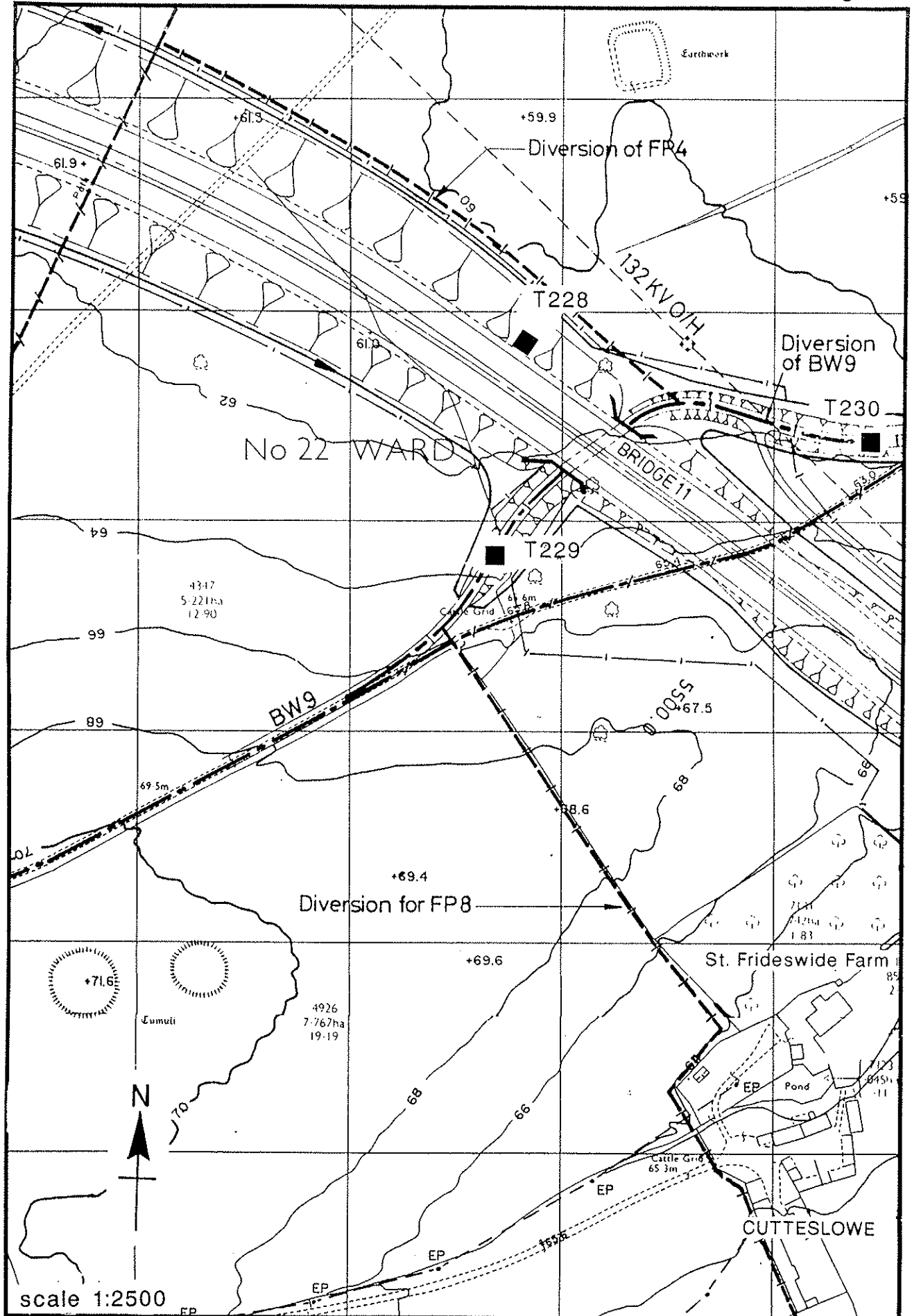


Fig.5

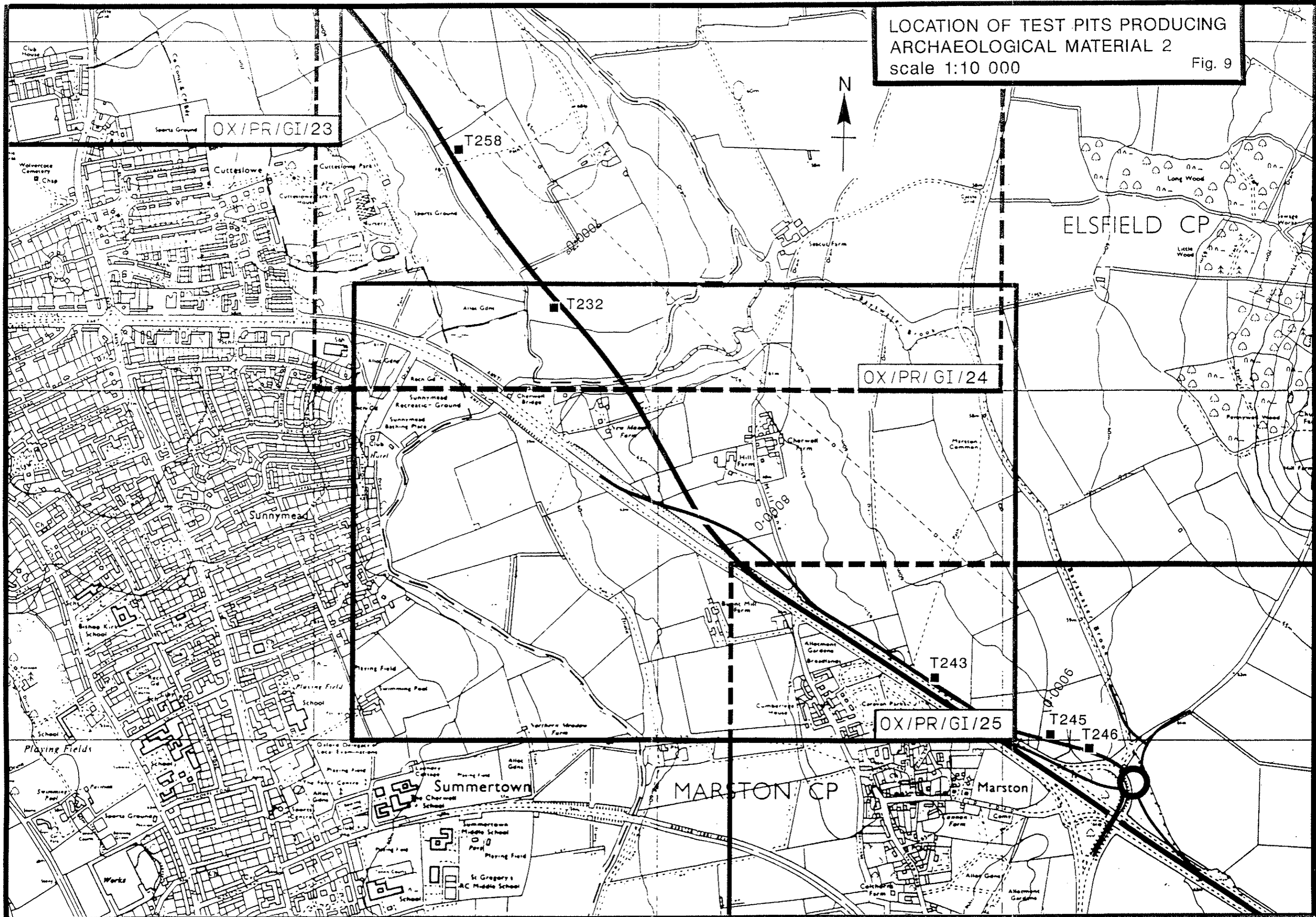


LOCATION OF TEST-PITS WITHIN AREA OF CUTTESLOWE DESERTED MEDIEVAL VILLAGES

Fig. 8a



LOCATION OF TEST PITS PRODUCING
ARCHAEOLOGICAL MATERIAL 2
scale 1:10 000 Fig. 9



OX/PR/GI/23

T258



ELSFELD CP

T232

OX/PR/GI/24

Sunnymead

T243

OX/PR/GI/25

T245

T246

MARSTON CP

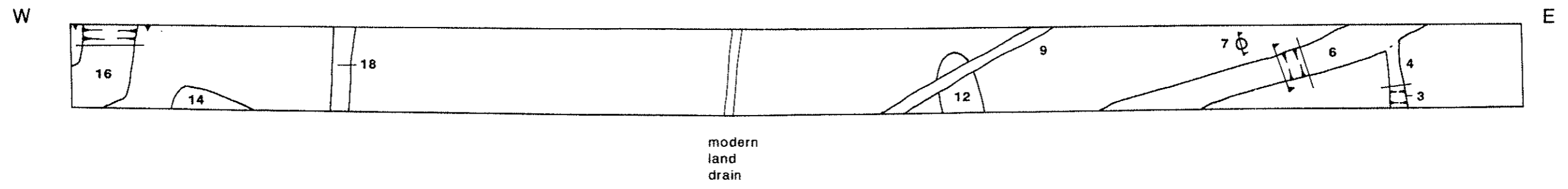
Marston

Summertown



Summertown Middle School

St Gregory's RC Middle School

Trench 133



Trench 140



Trench 140 section

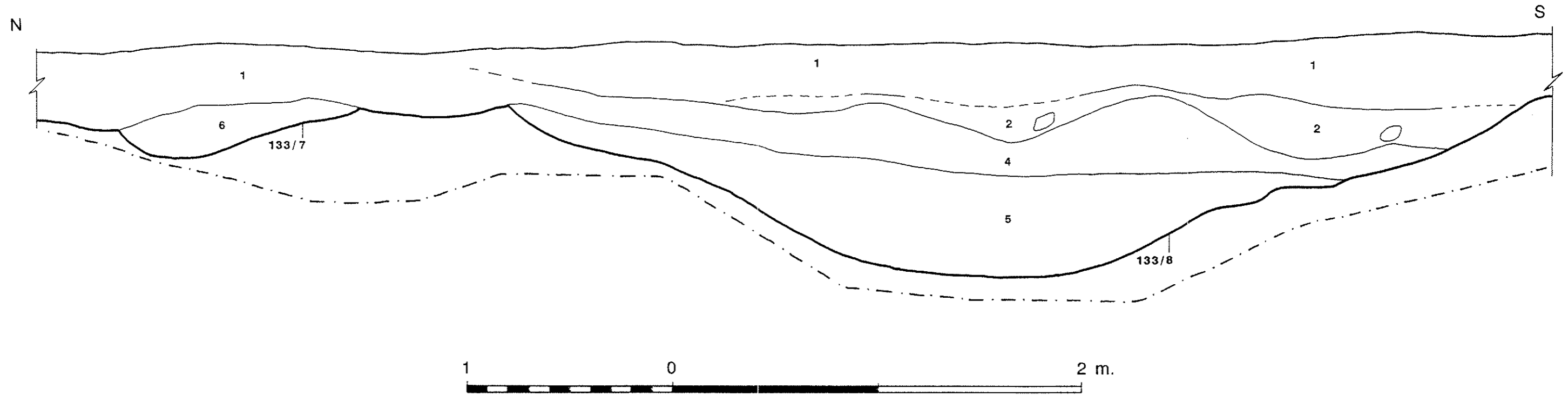

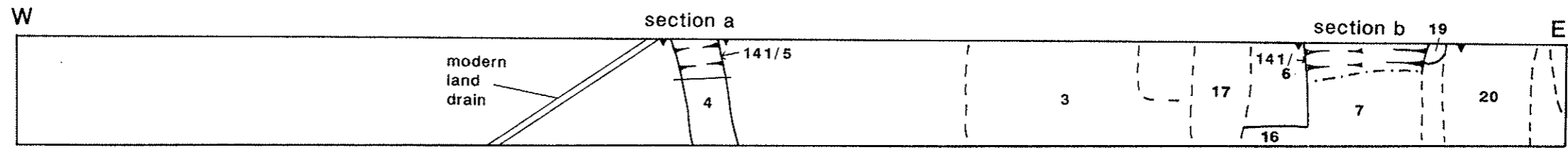
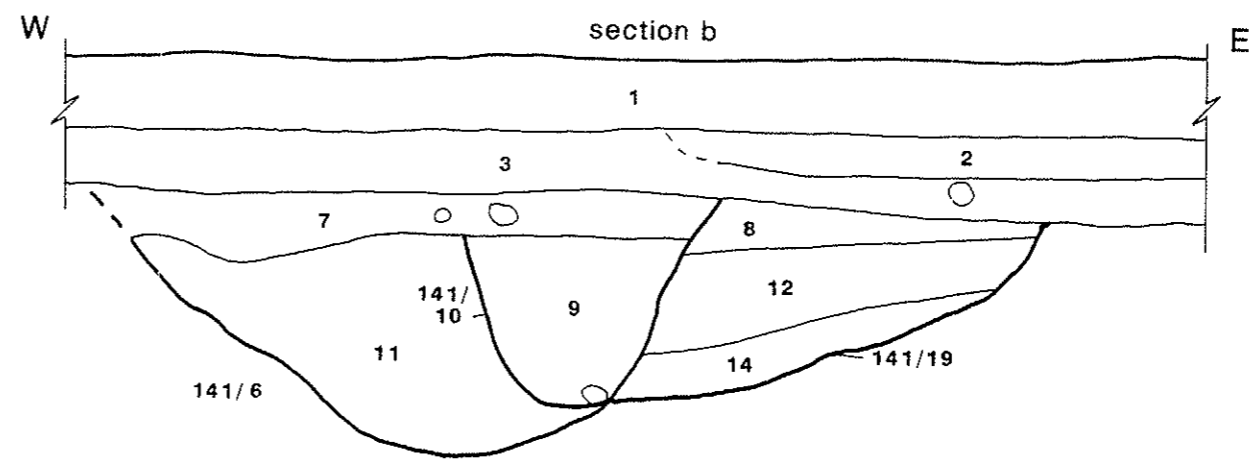
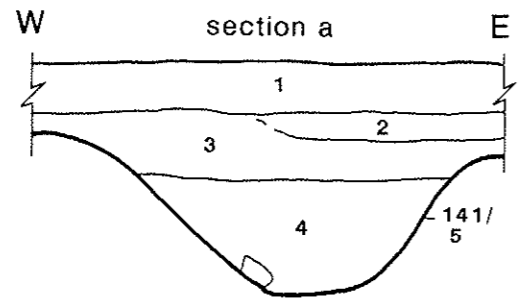


Fig. 19

Trench 141



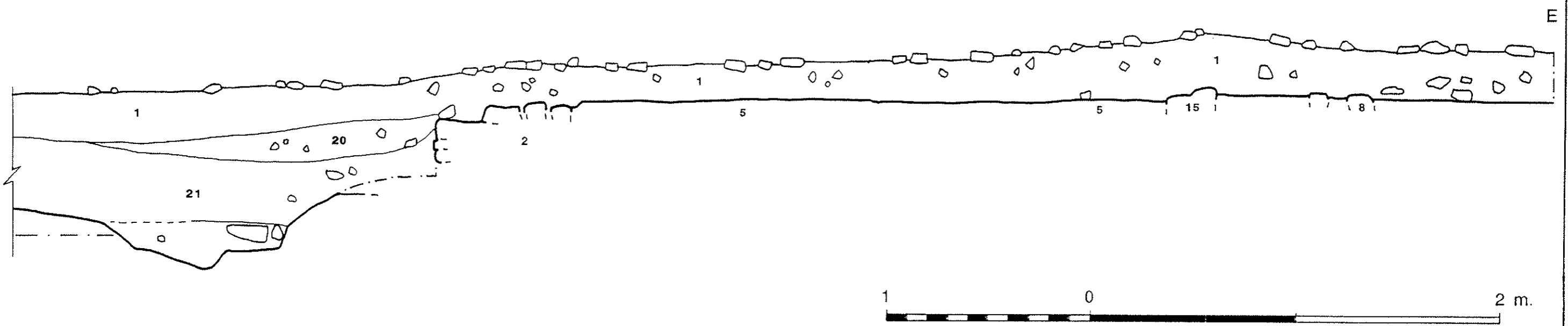

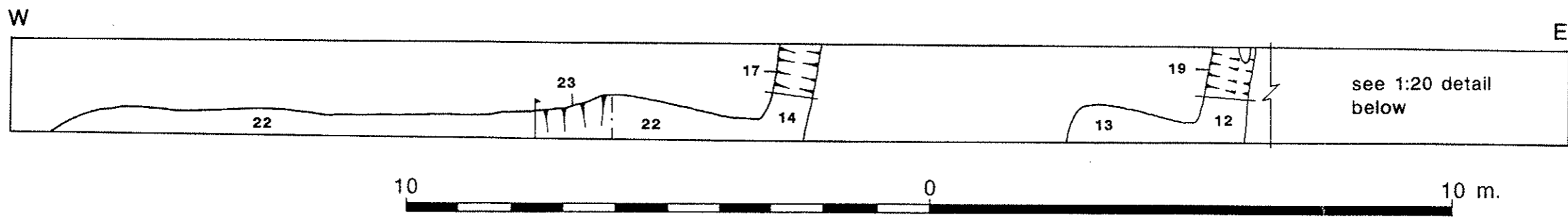
scale 1:100



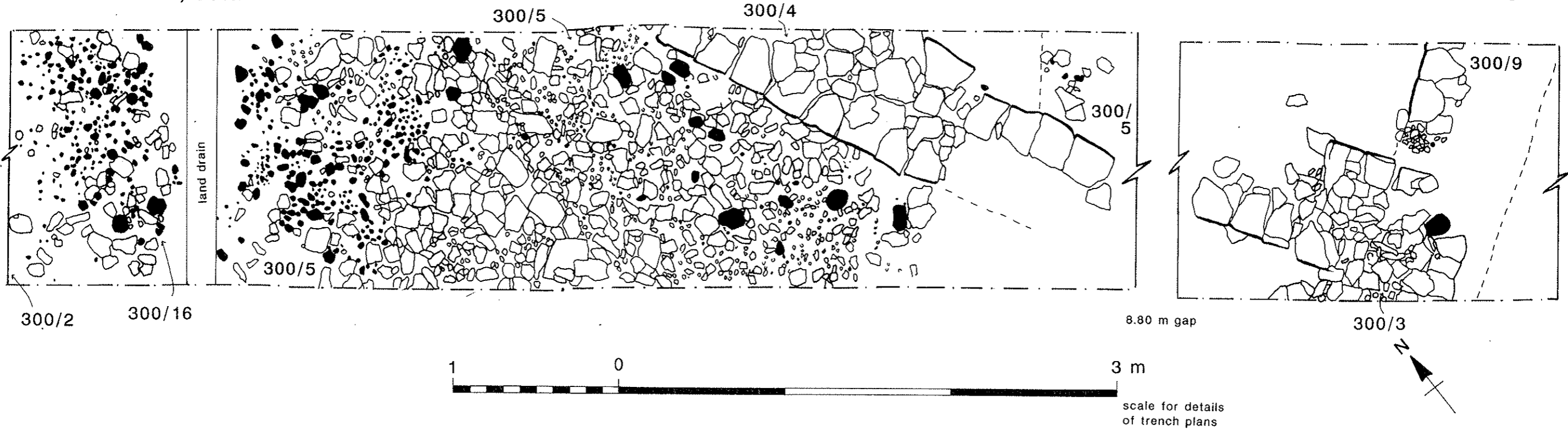
scale 1:20

Trench 144

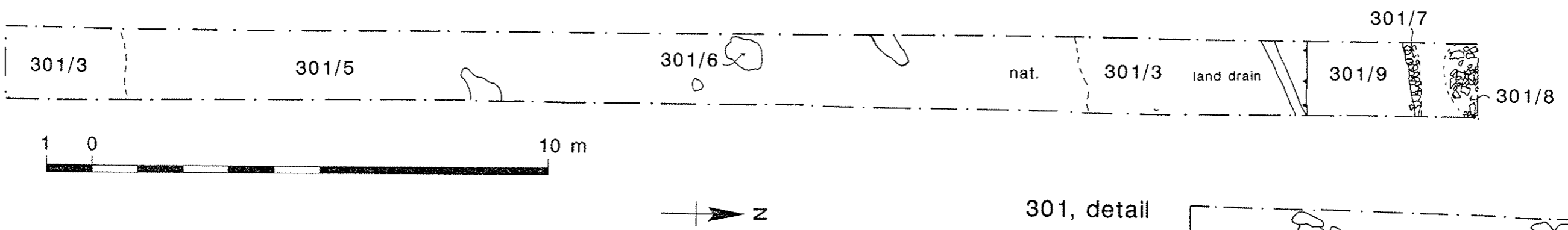
Fig. 19a



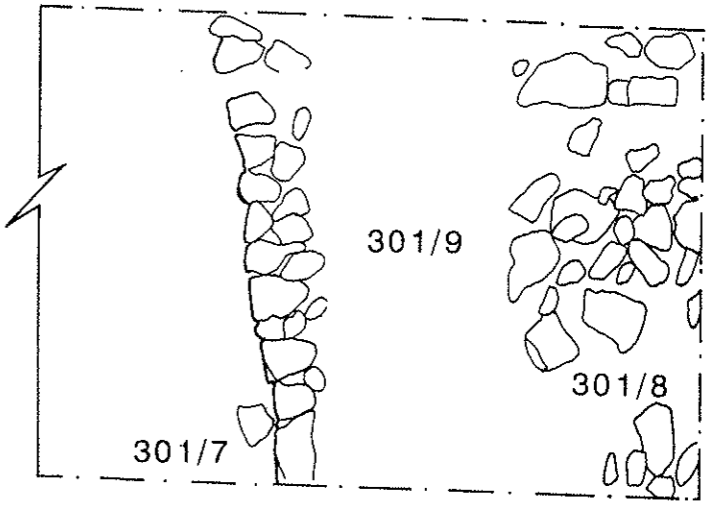
TRENCH 300, detail





TRENCH 301



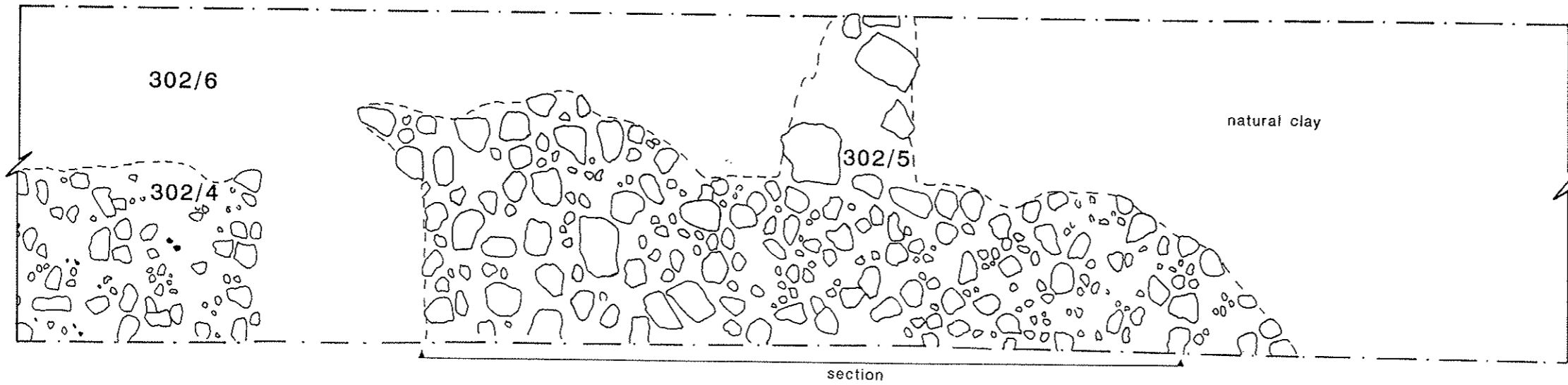
301, detail





-  LIMESTONE
-  ROUNDED QUARTZITE PEBBLE

TRENCH 302, detail

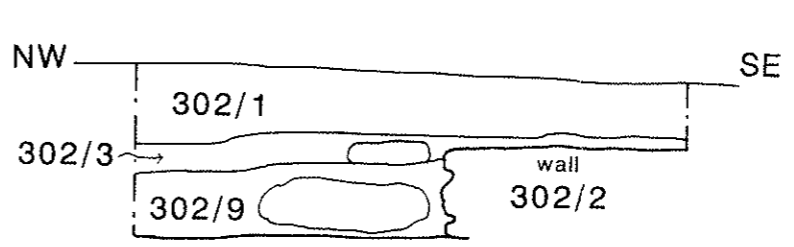
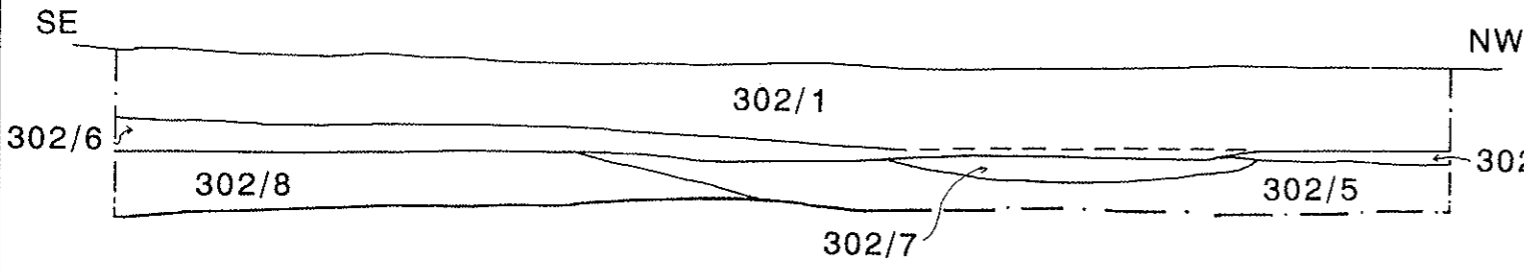
Fig. 30



-  LIMESTONE
-  ROUNDED QUARTZITE PEBBLE



SECTIONS



WALL ELEVATION

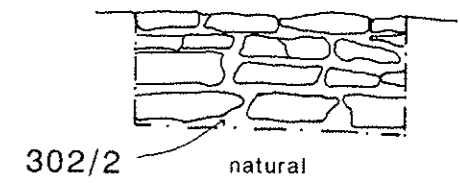

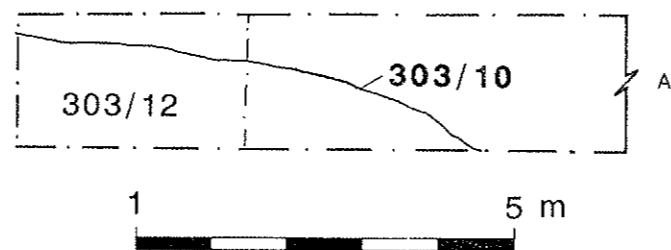


Fig. 31


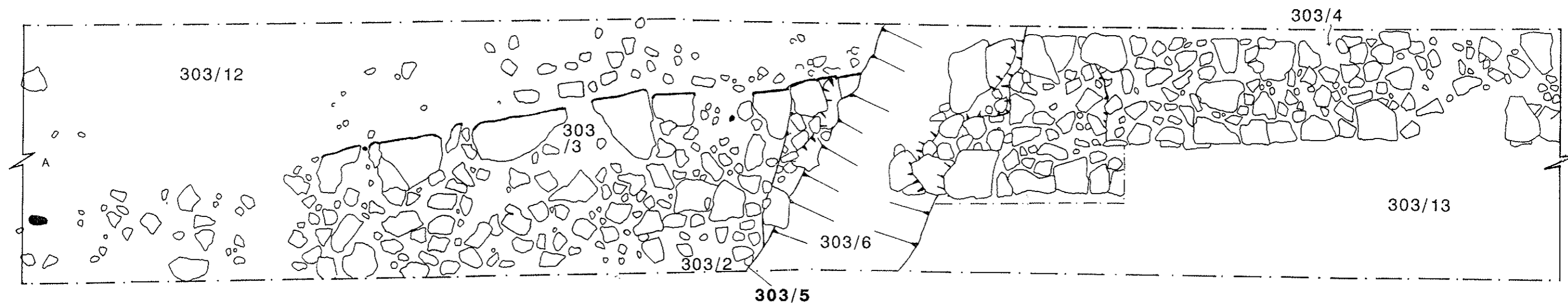
TRENCH 303
PLAN

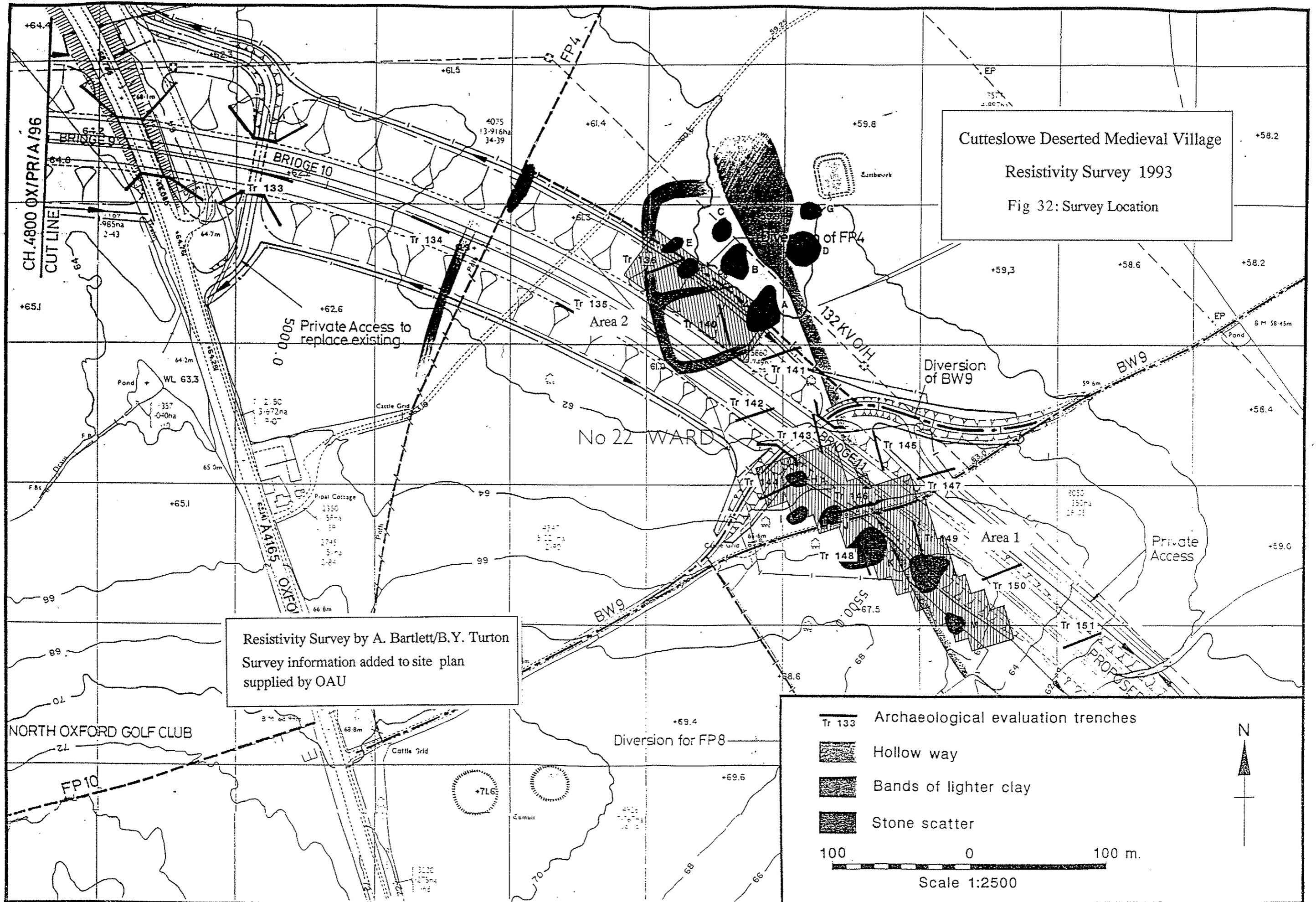


LIMESTONE

ROUNDED QUARTZITE
PEBBLE





303, detail






Cutteslowe Deserted Medieval Village
 Resistivity Survey 1993
 Fig 32: Survey Location

Resistivity Survey by A. Bartlett/B.Y. Turton
 Survey information added to site plan
 supplied by OAU

	Tr 133	Archaeological evaluation trenches
		Hollow way
		Bands of lighter clay
		Stone scatter

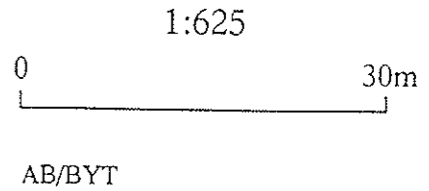
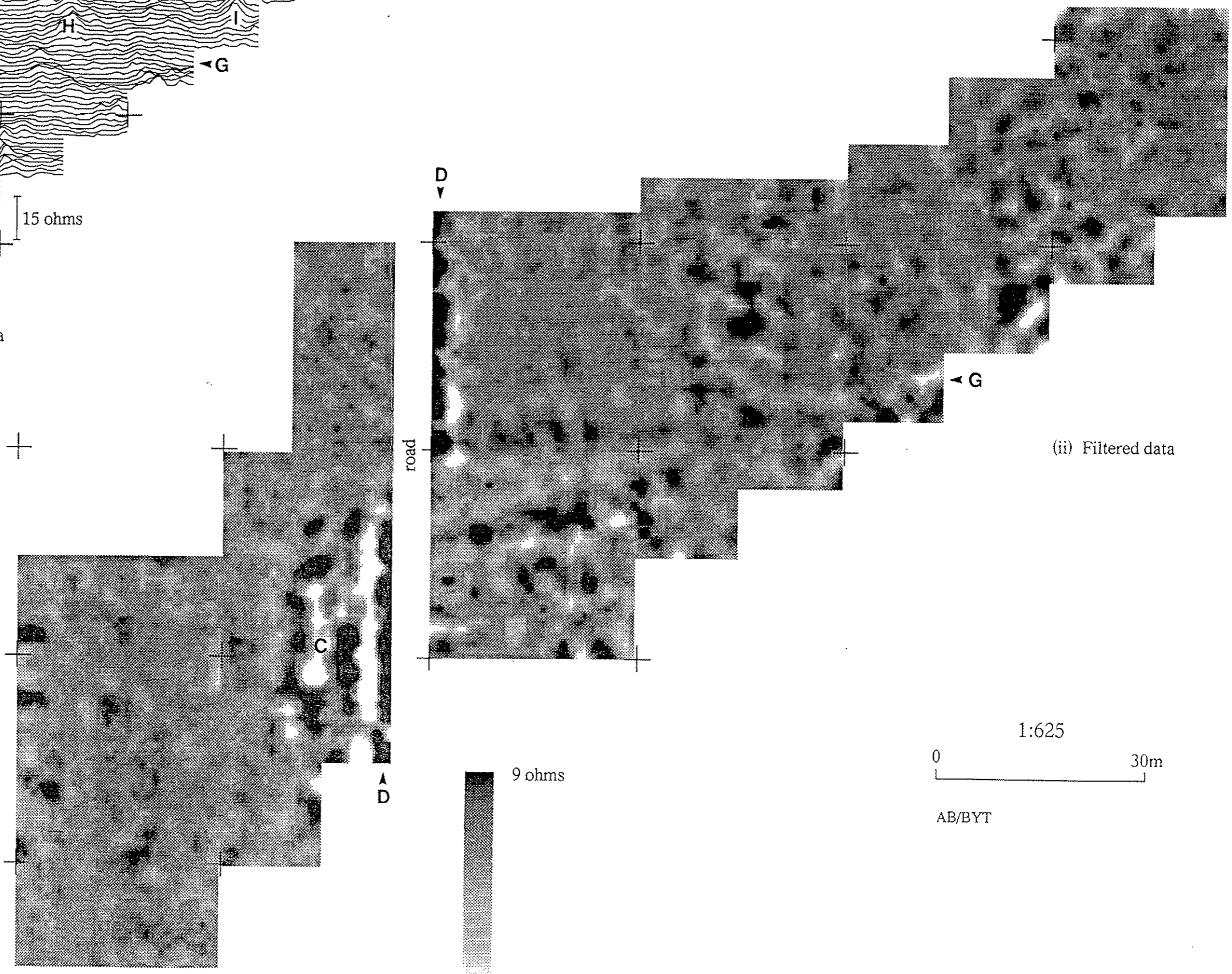

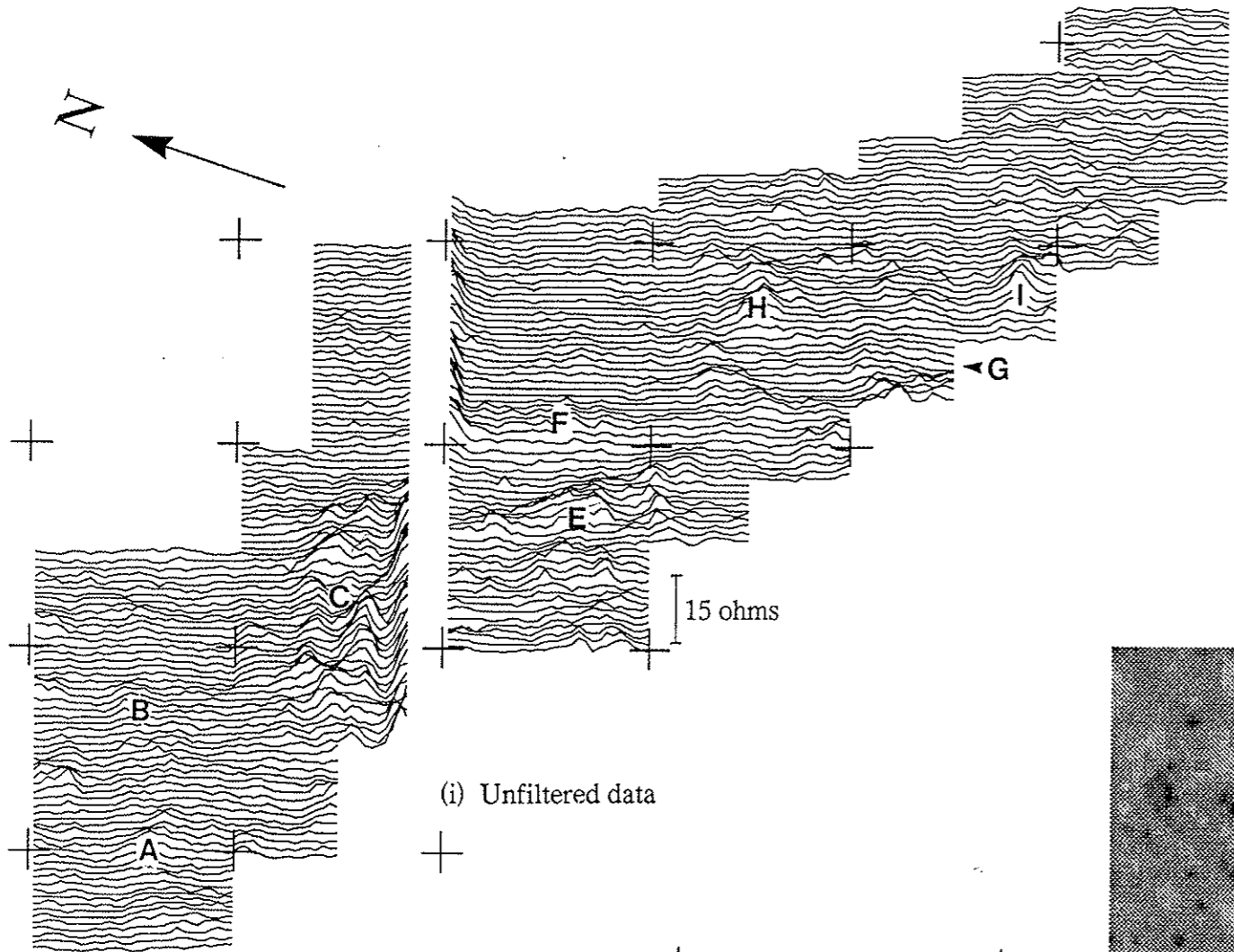
100 0 100 m.
 Scale 1:2500

N


Cotteslowe Deserted Medieval Village

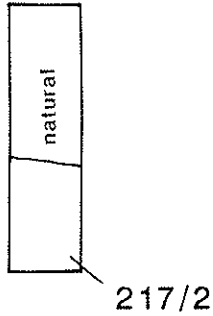
Resistivity Survey 1993: Fig 33

Area 1: Survey Plots

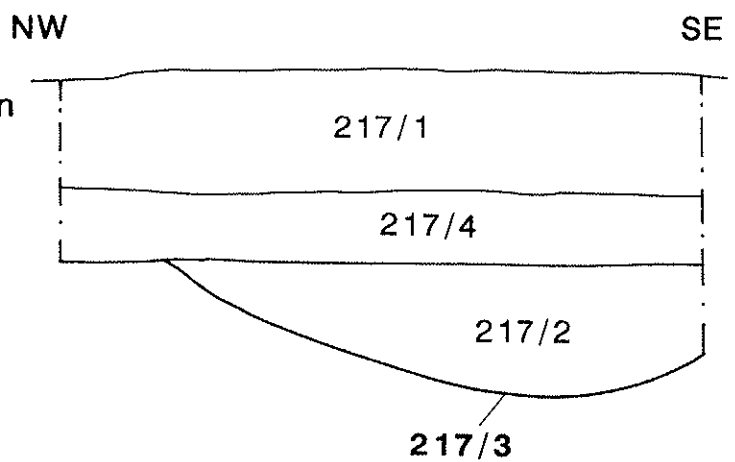


Test pit 217

Plan

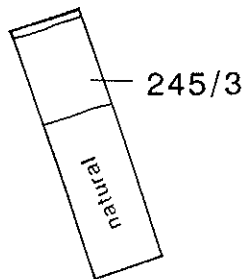


Section

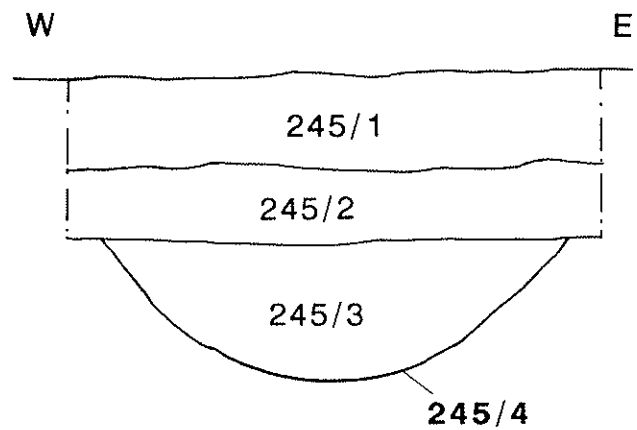


Test pit 245

Plan

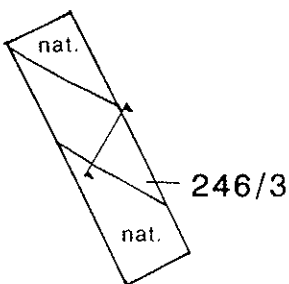


Section

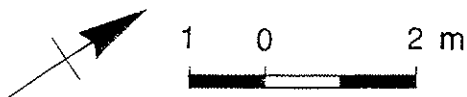
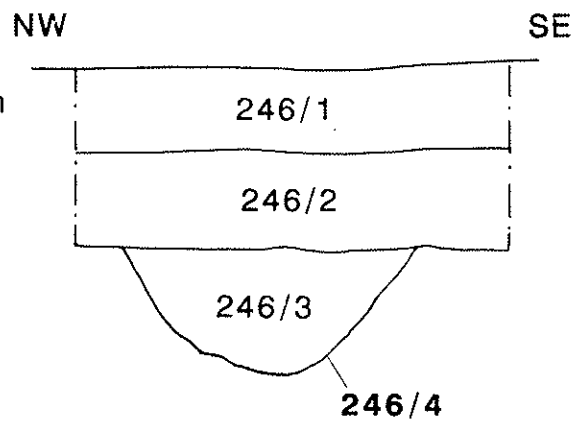


Test pit 246

Plan





Section

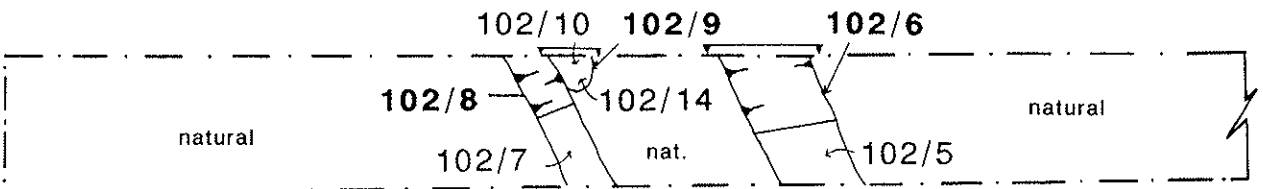


TRENCH 101

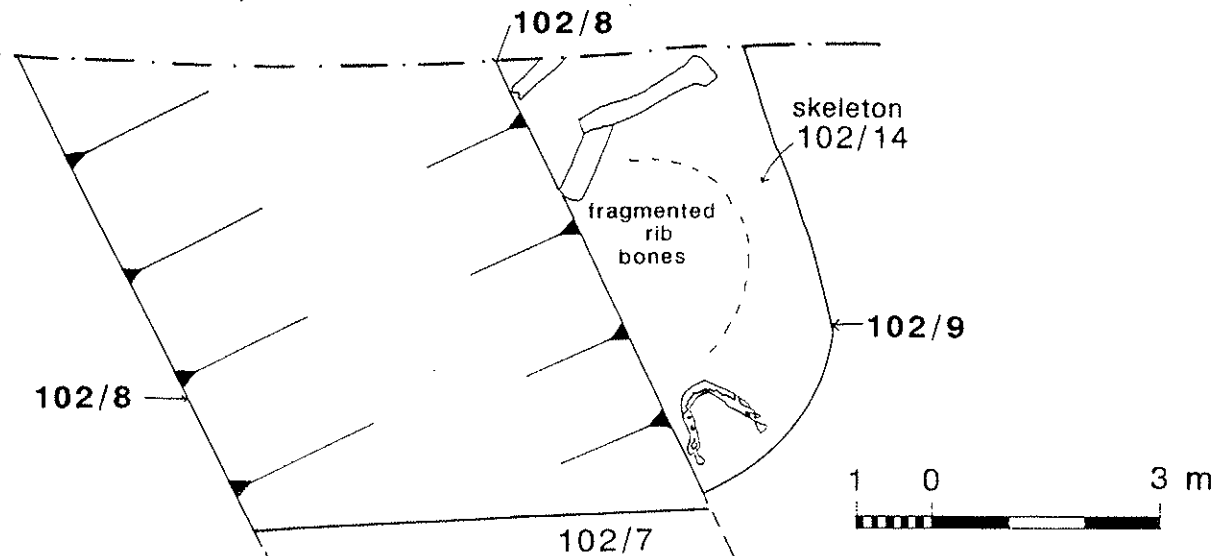
Fig. 10



TRENCH 102


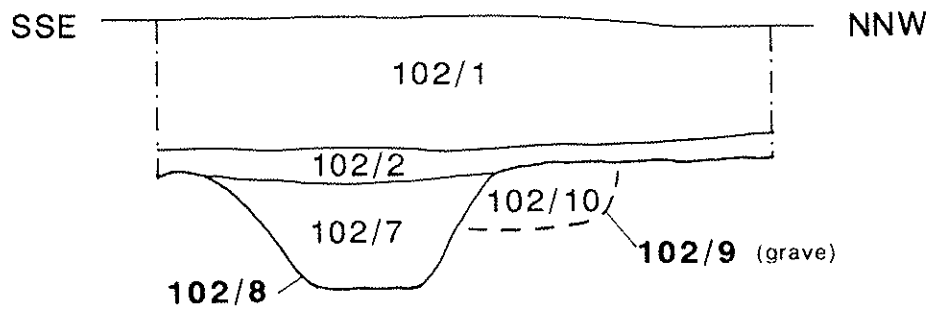
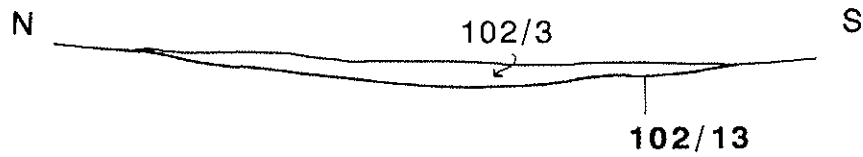
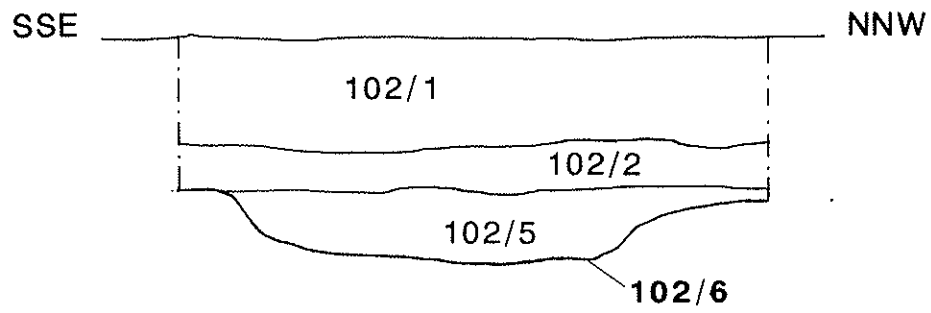


Trench 102, detail.



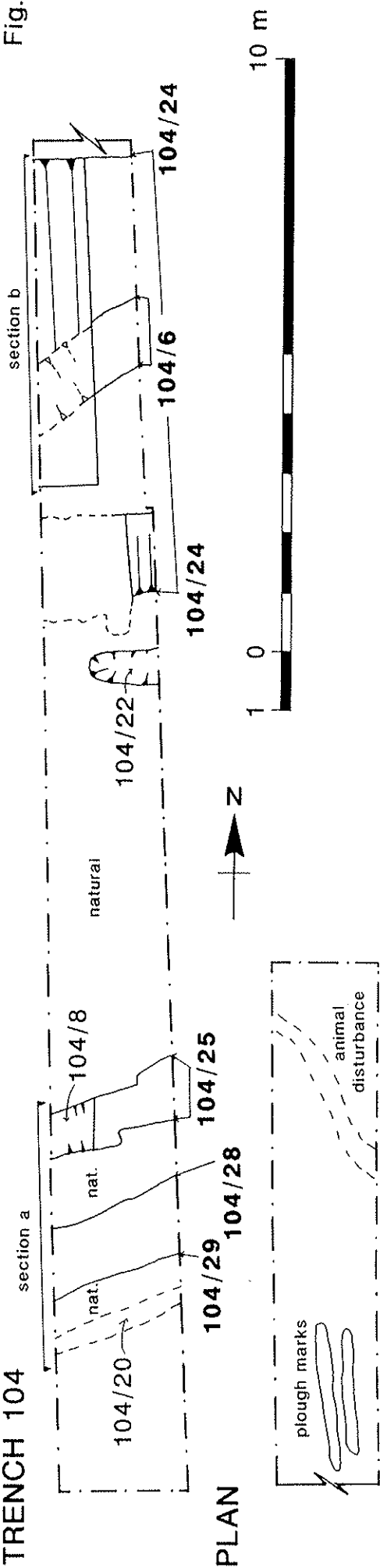
TRENCH 102, SECTIONS

Fig. 11



TRENCH 104

Fig.12



SECTIONS

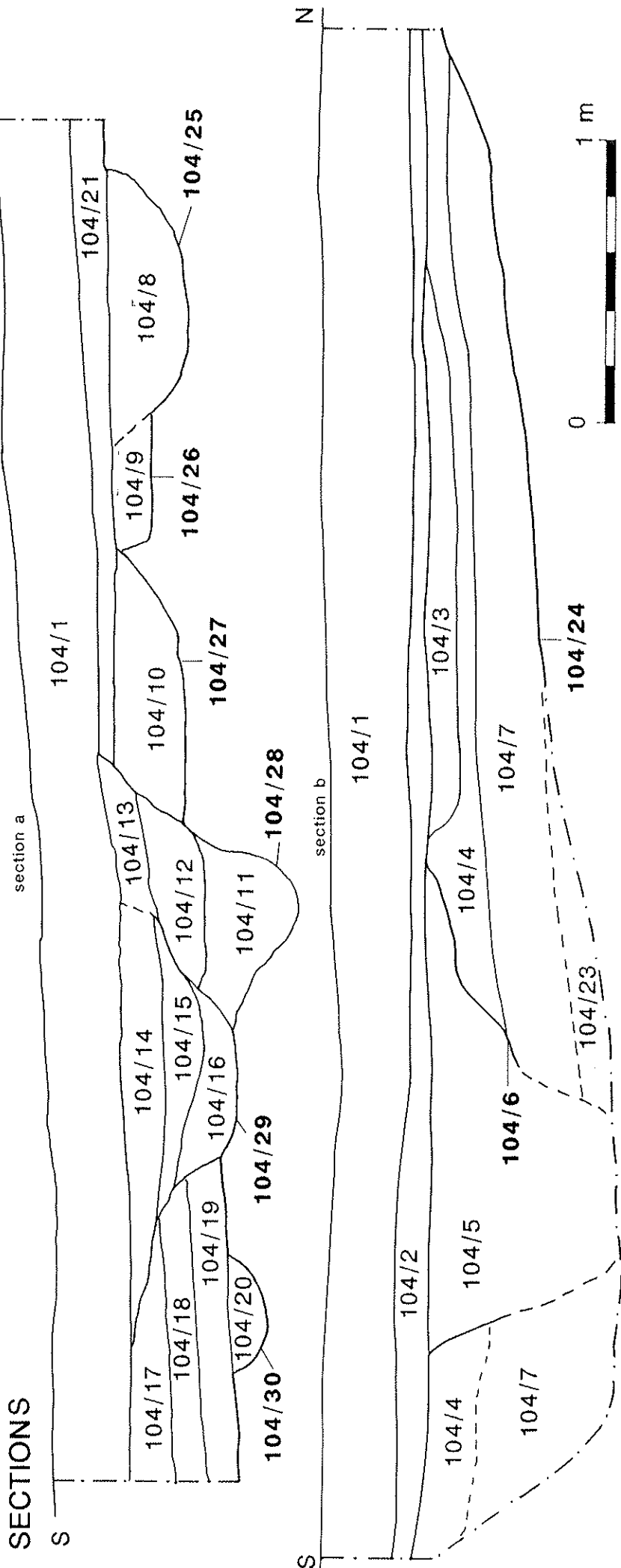


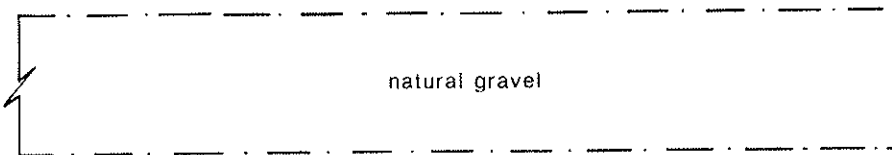



Fig. 13

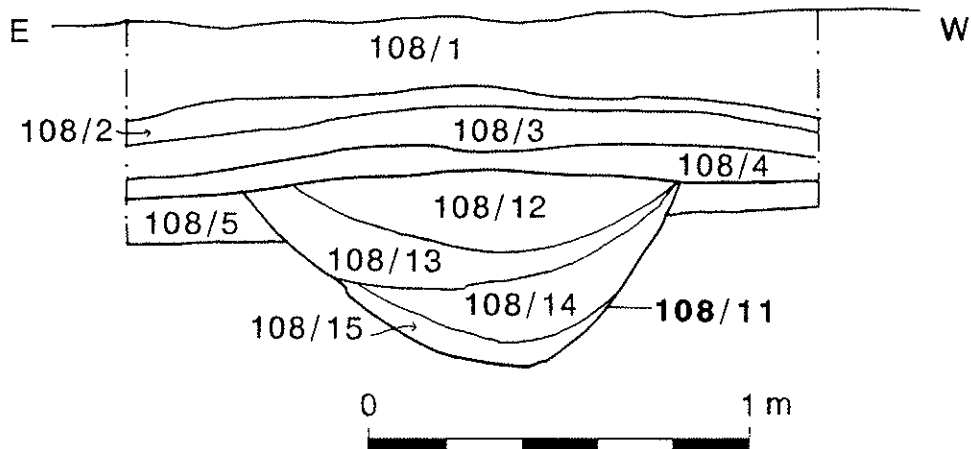
TRENCH 107



TRENCH 108




108, SECTION

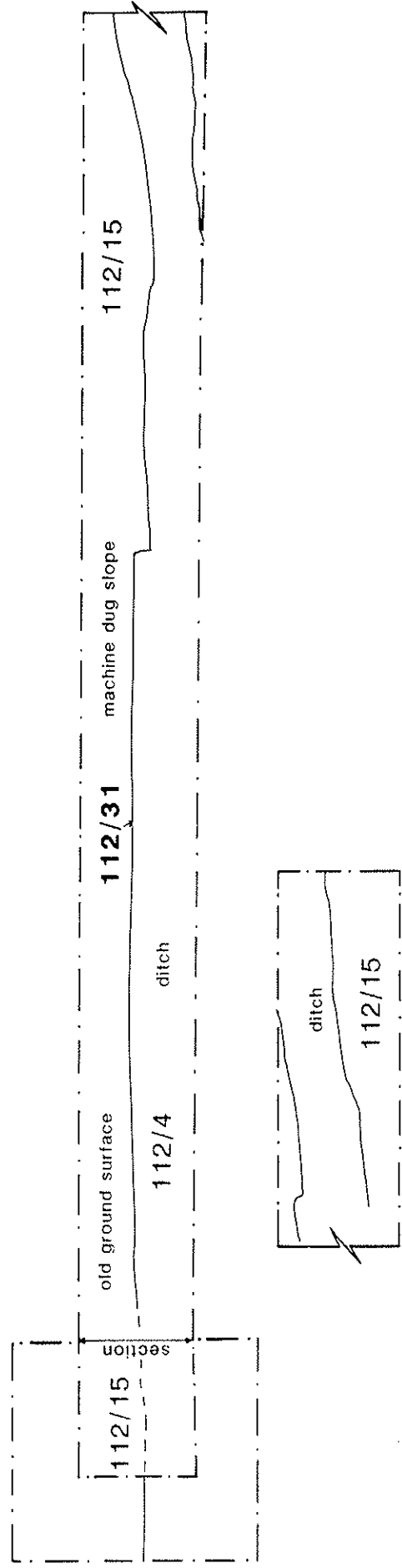


TRENCH 111

Fig. 14

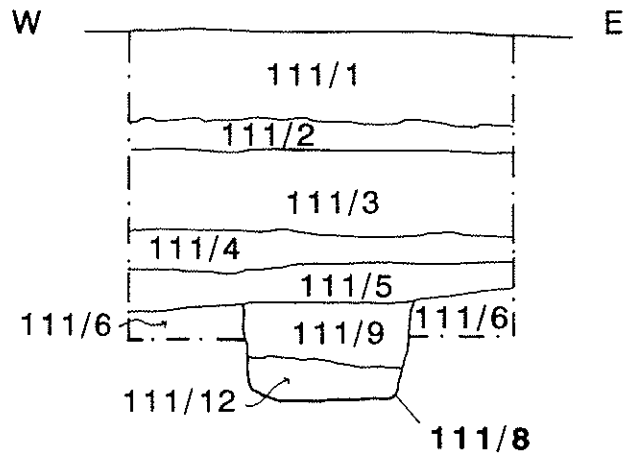


TRENCH 112



TRENCH 111, SECTION

Fig. 15



TRENCH 112, SECTION

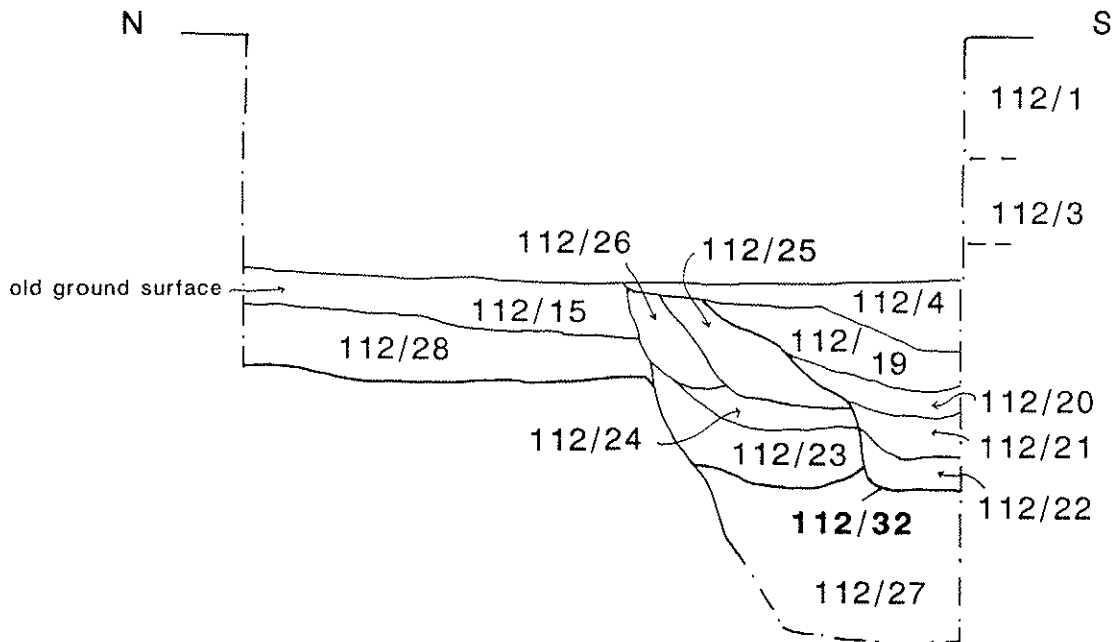
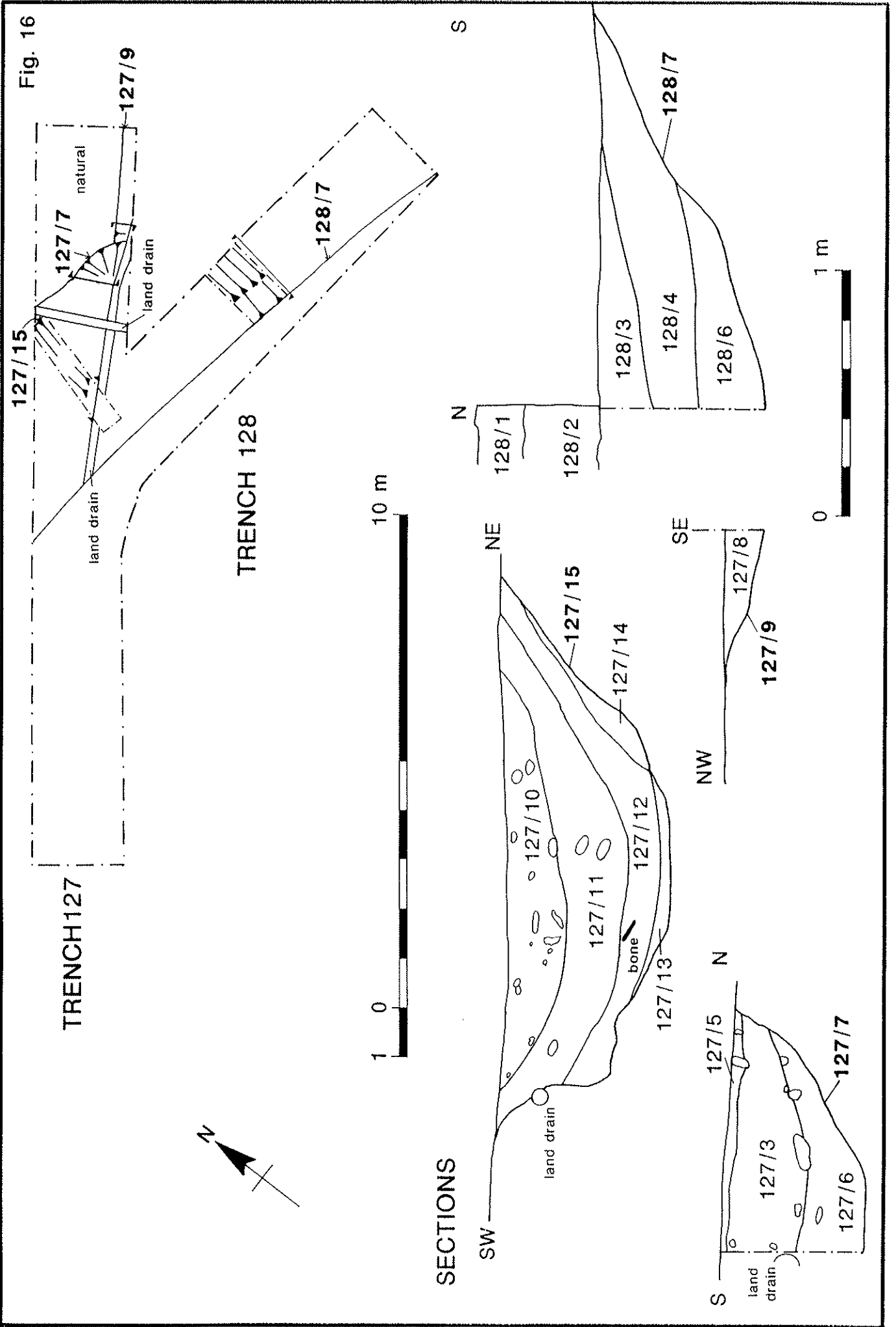
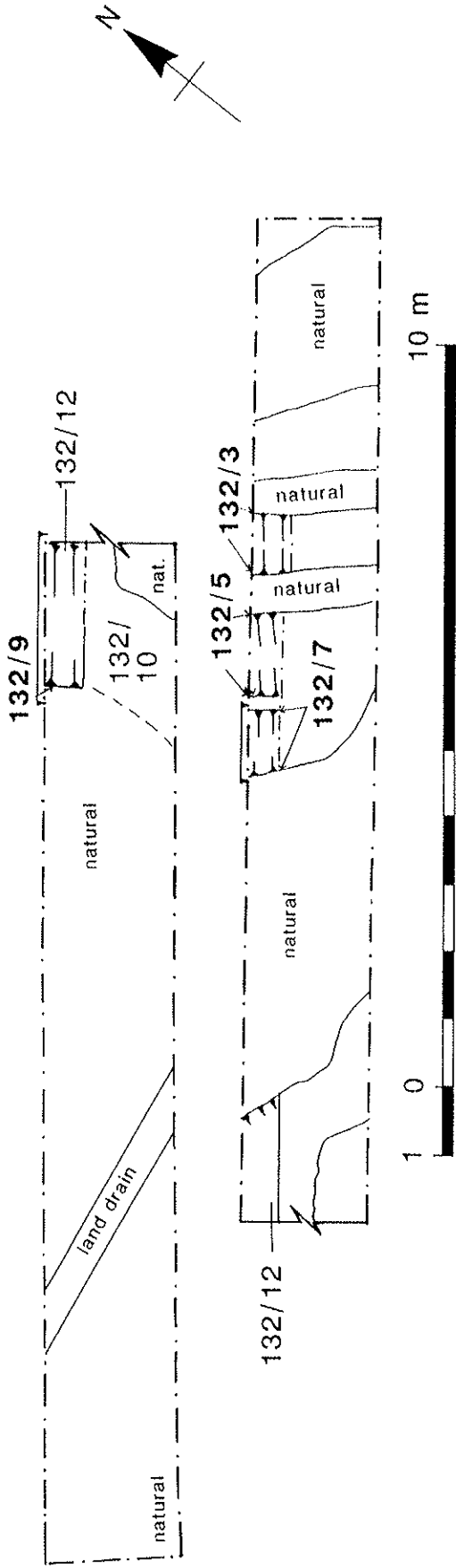


Fig. 16

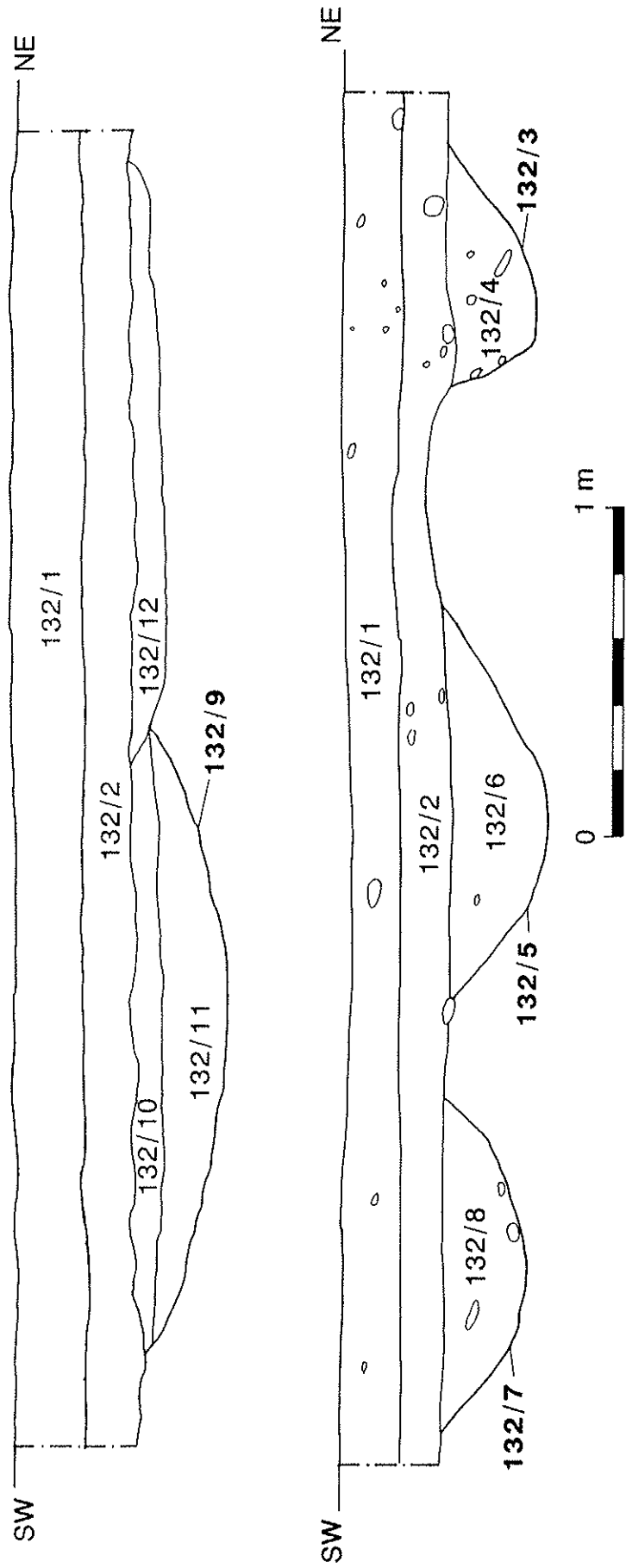


TRENCH 132

Fig.17



SECTIONS



TRENCH 146

Fig. 20

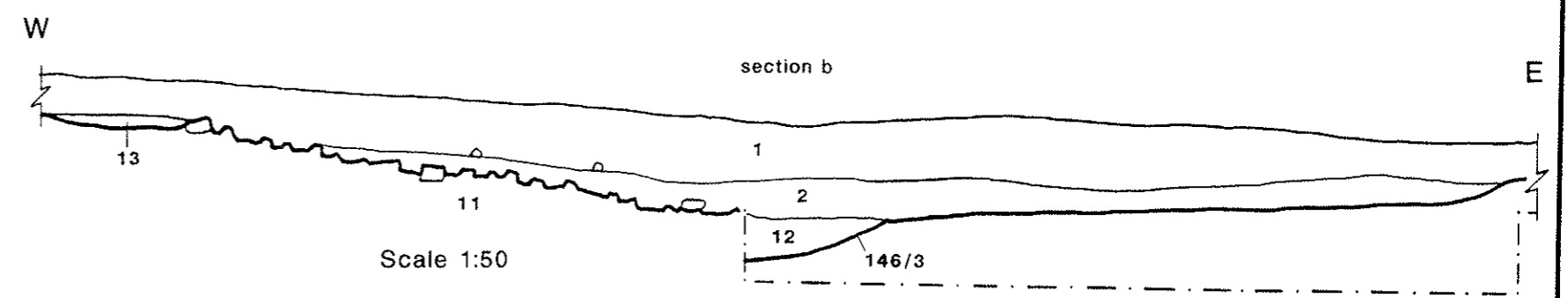
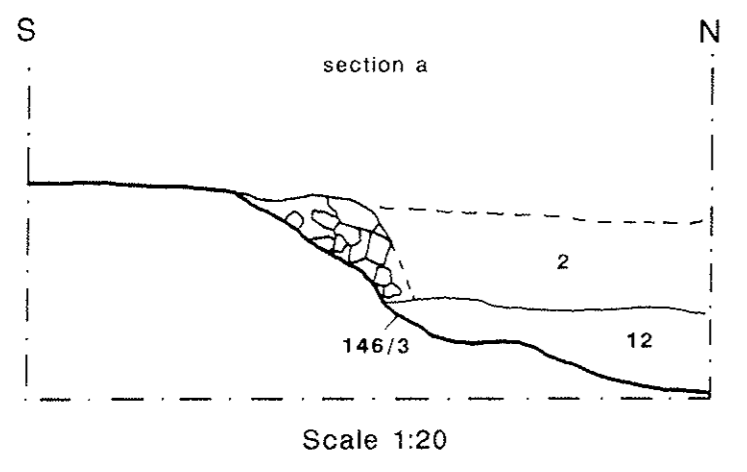
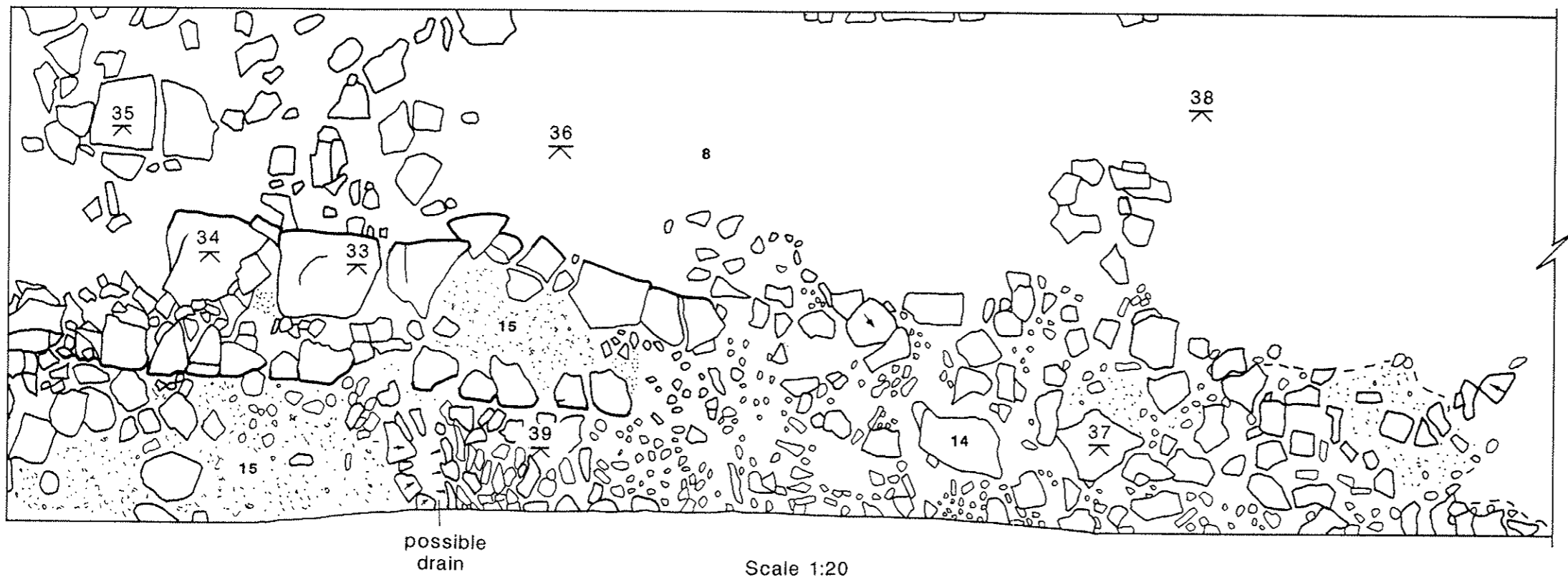
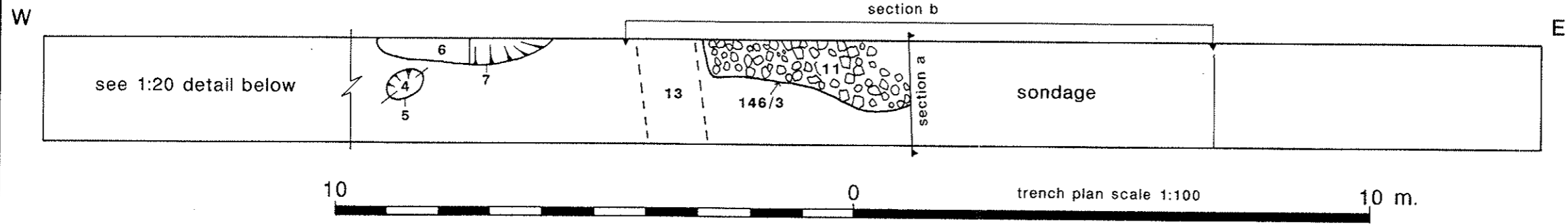
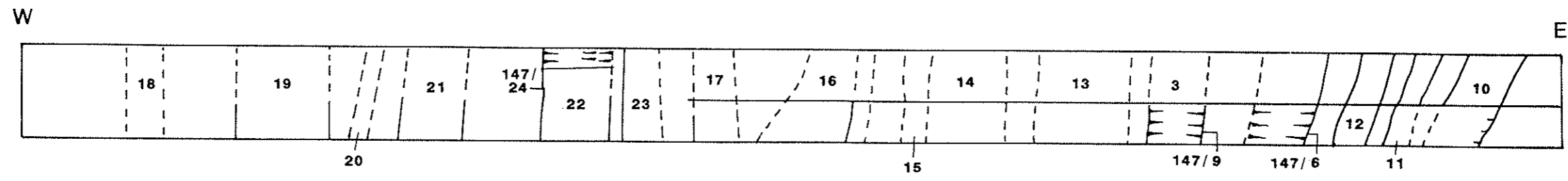

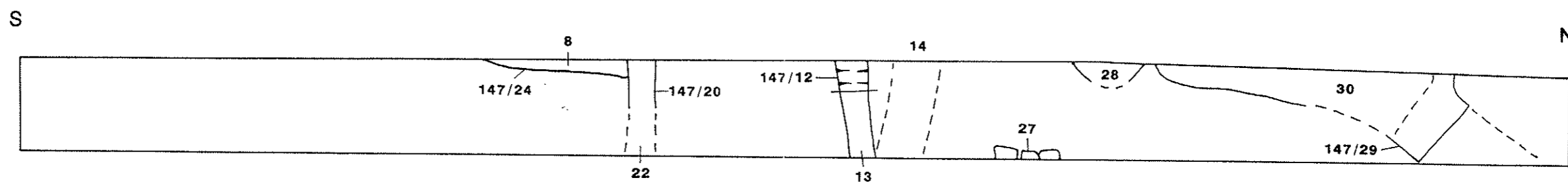


Fig. 21

Trench 147



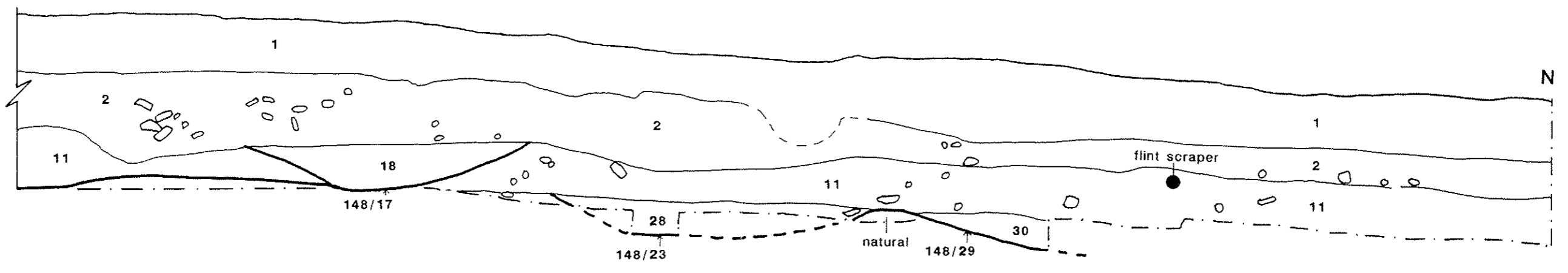
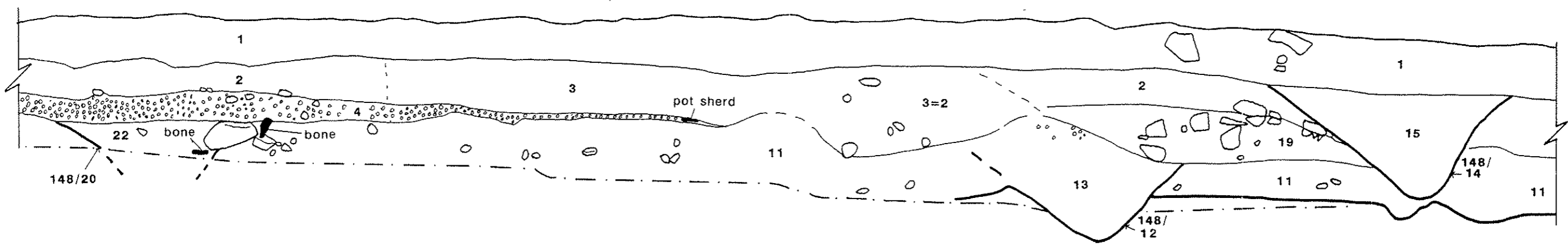
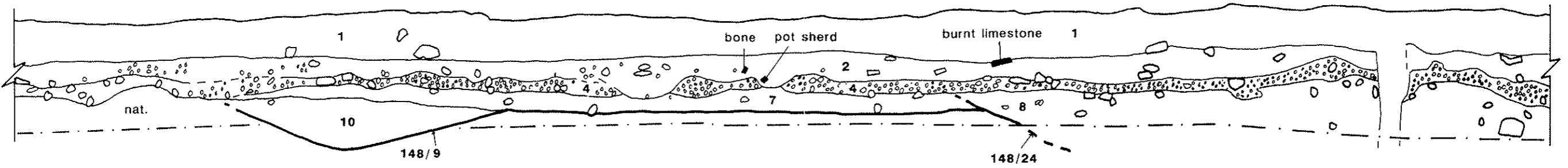
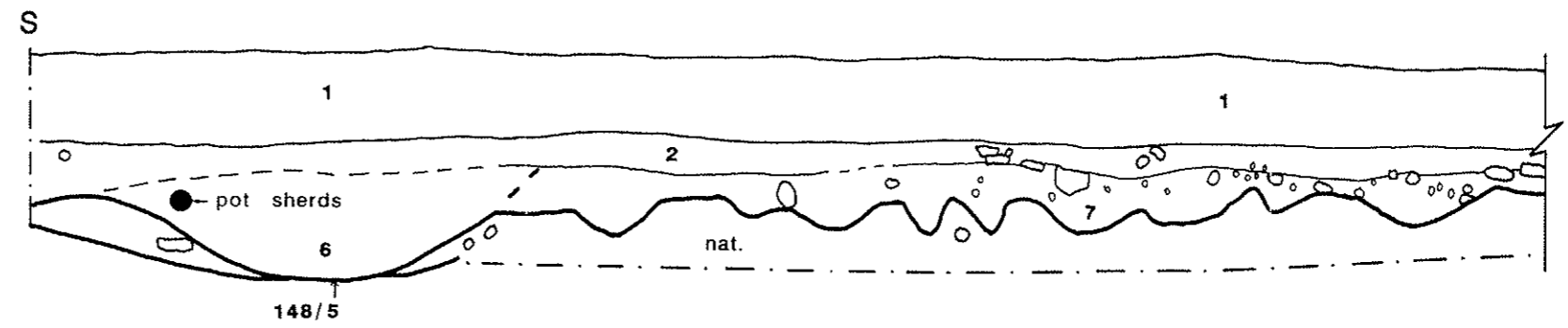
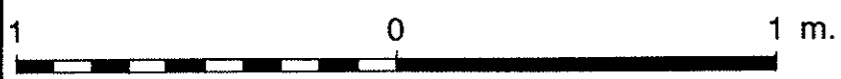
Trench 148



Trench 148

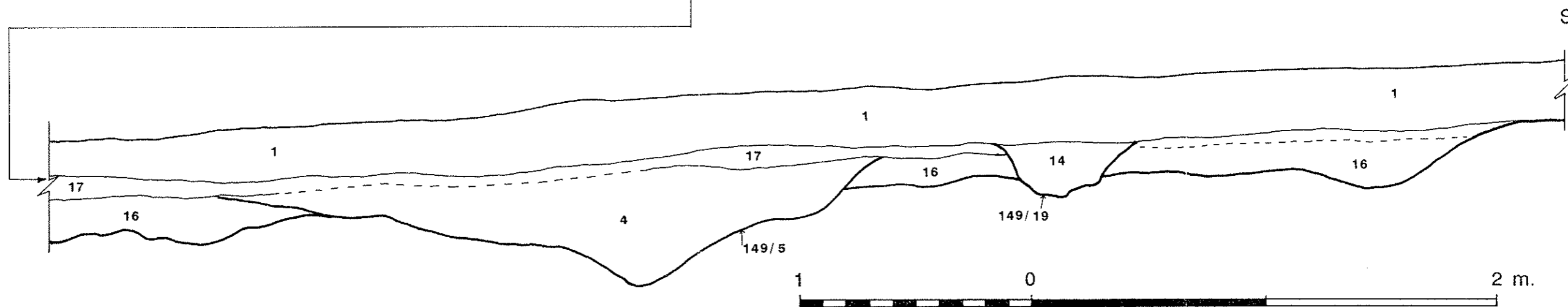
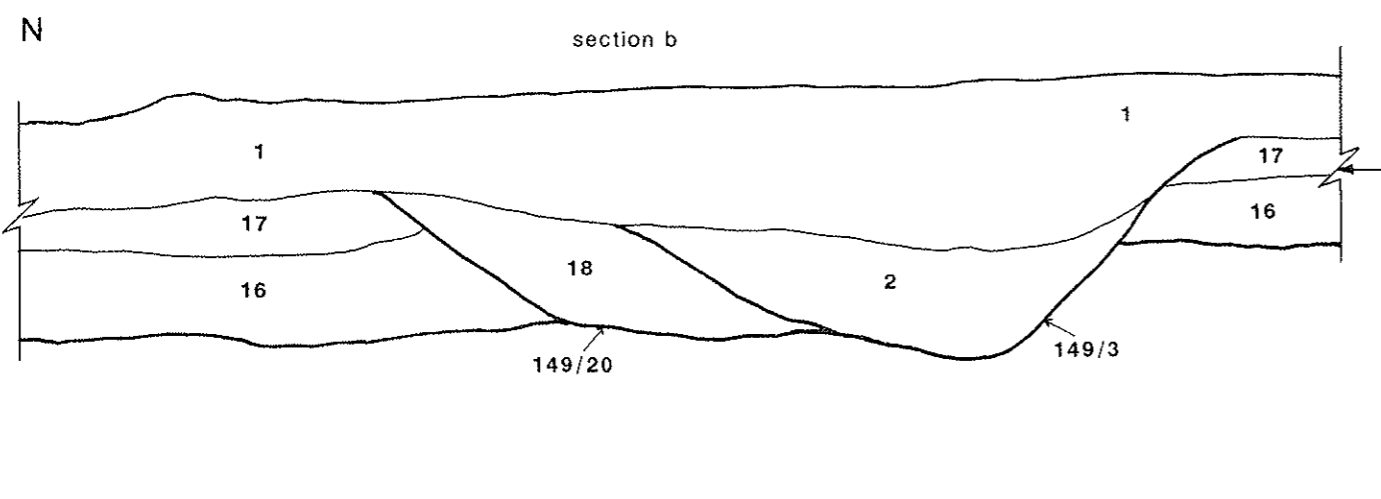
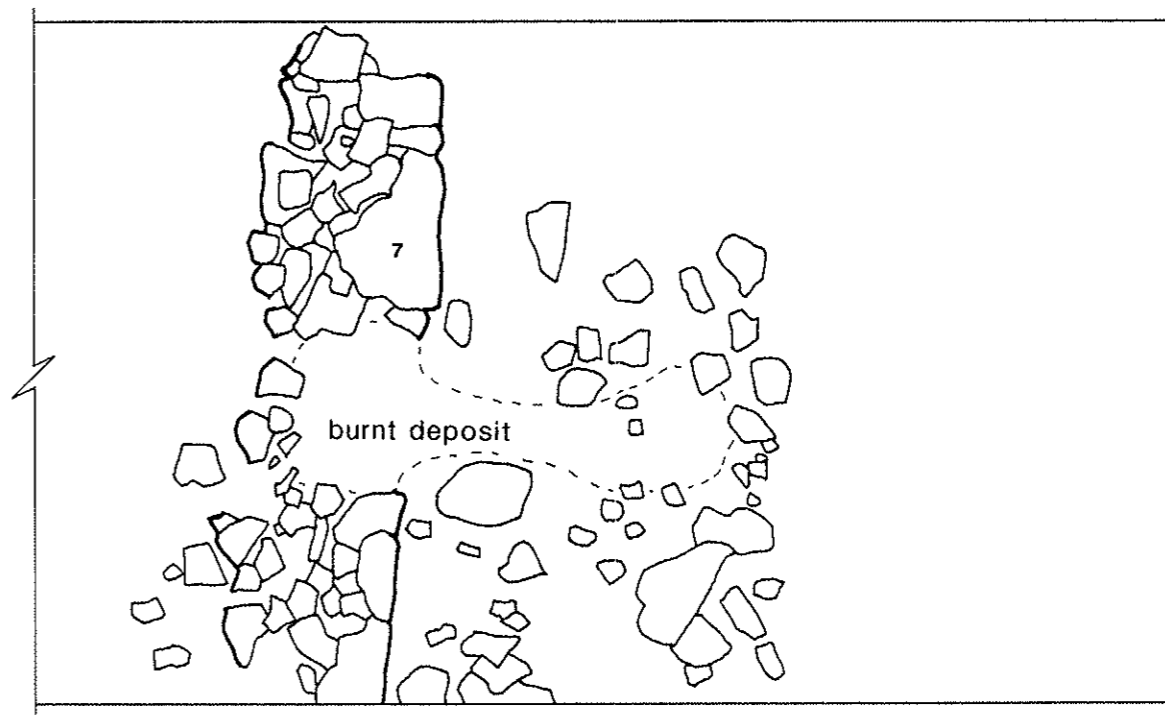
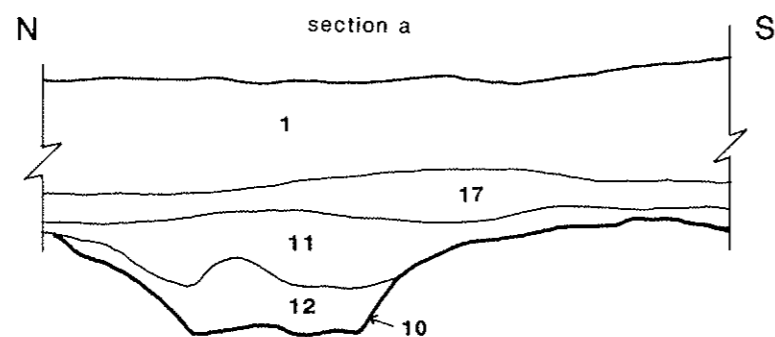
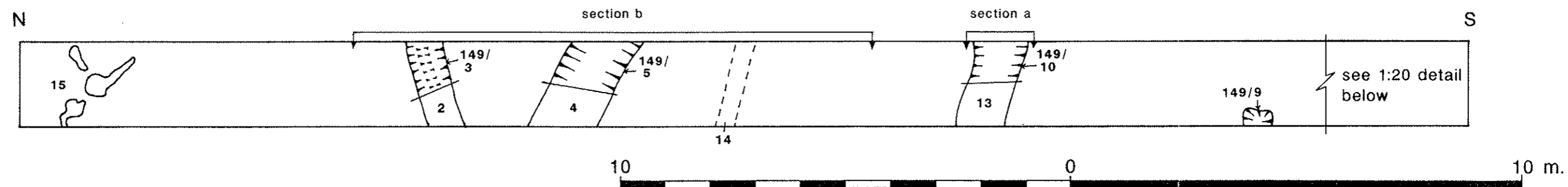
Fig. 22

scale 1:20

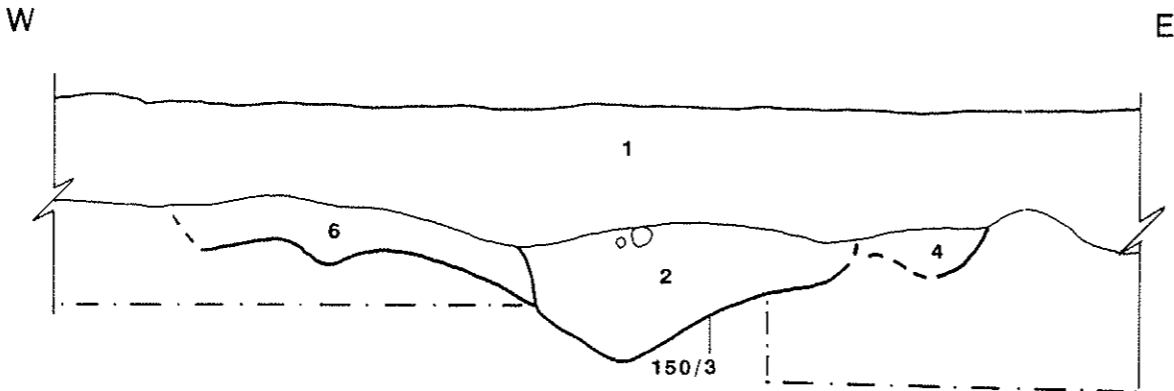

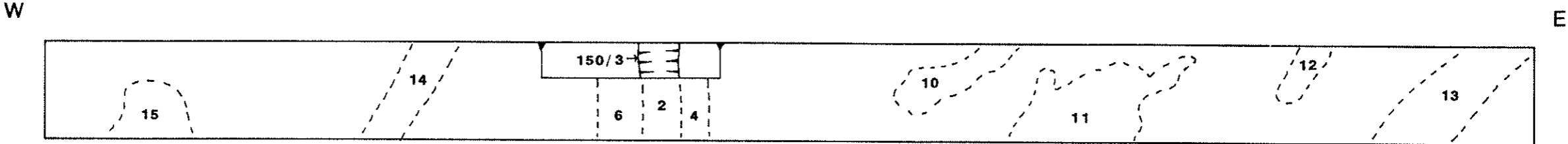


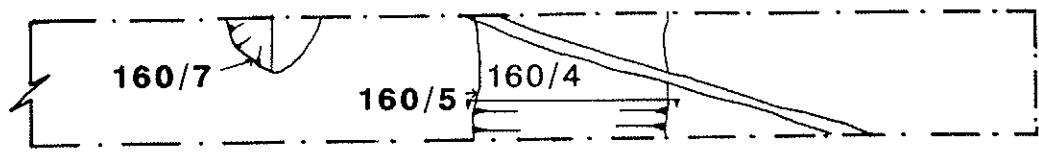
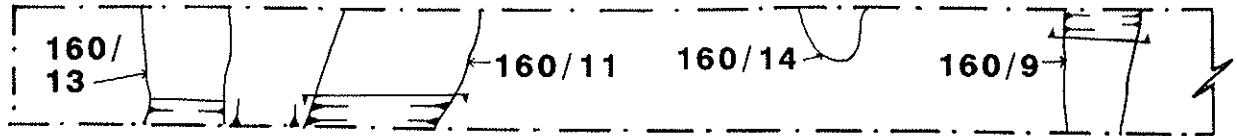
Trench 149

Fig. 23



Trench 150





TRENCH 160
PLAN &
SECTION

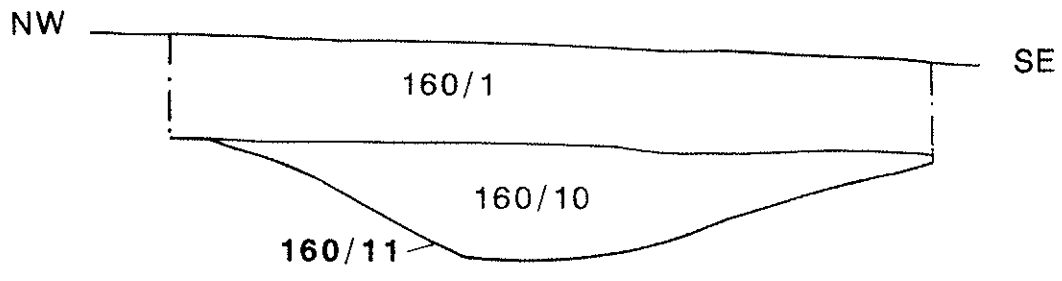
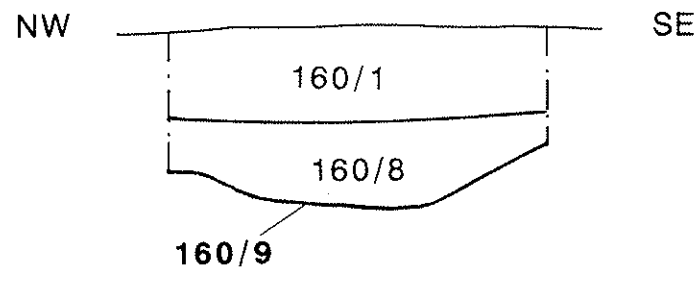
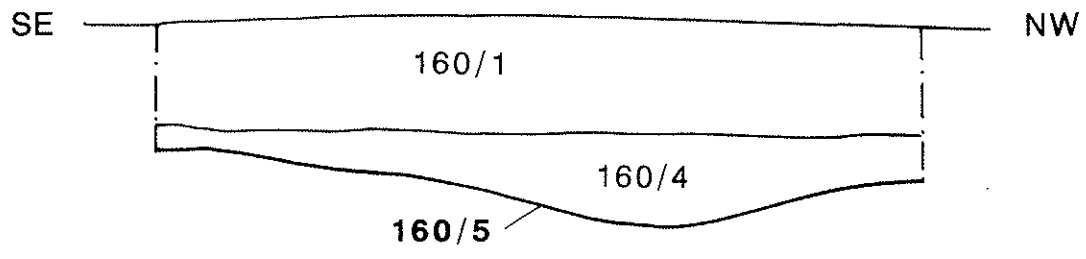
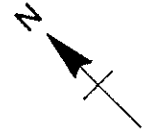
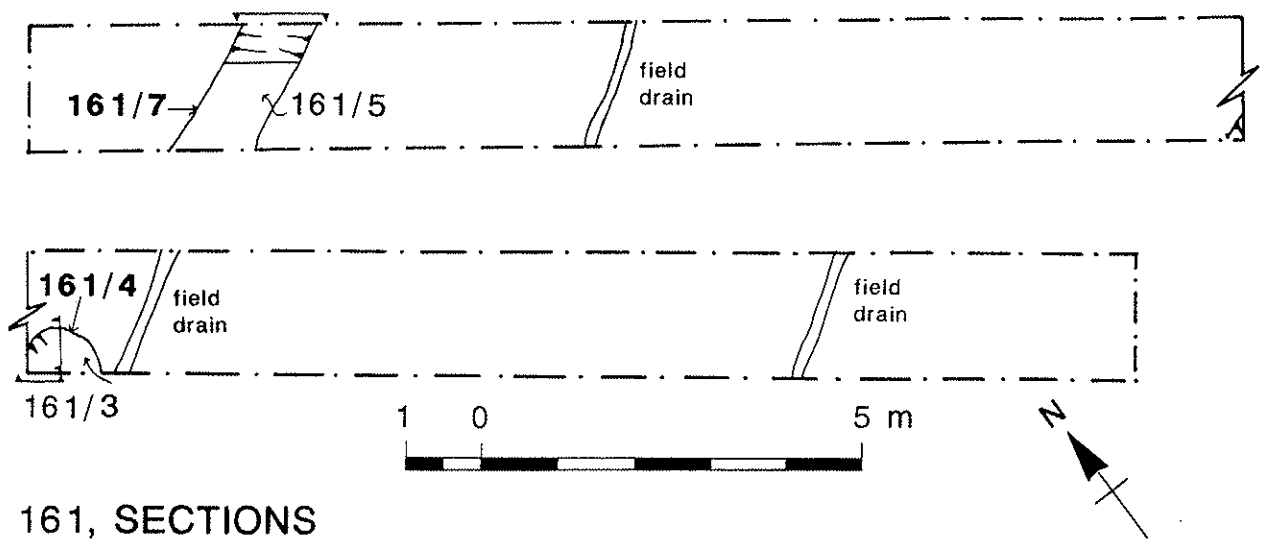


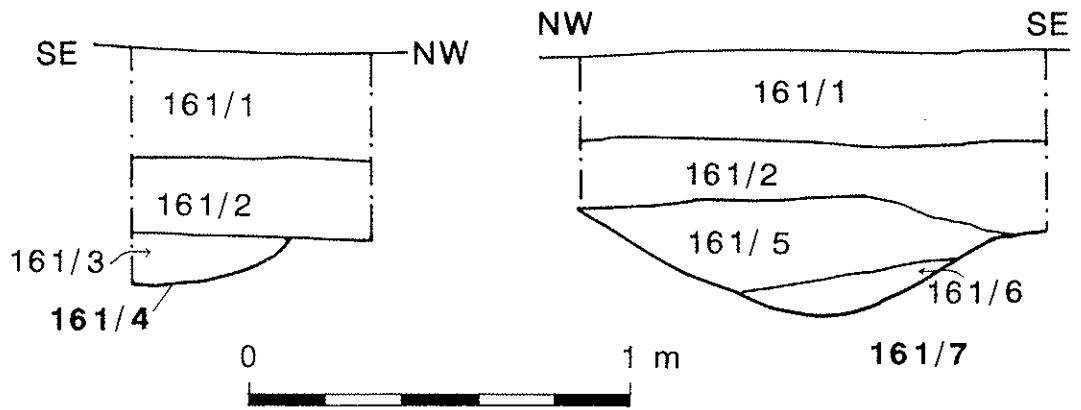
Fig. 25

TRENCH 161

Fig.26



161, SECTIONS



TRENCH 163

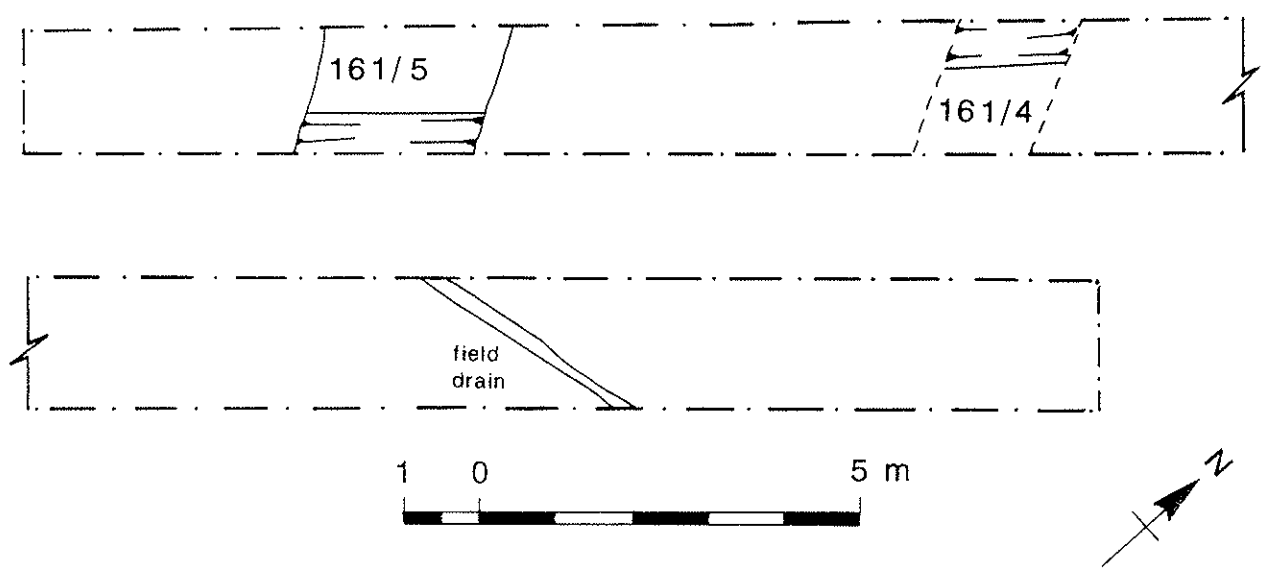



Fig. 27

TRENCH 169



TRENCH 170

