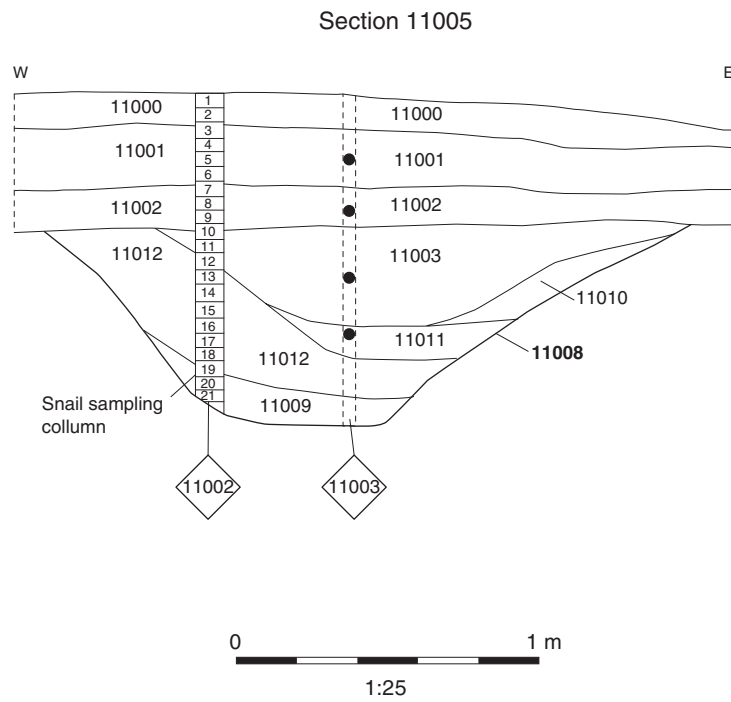
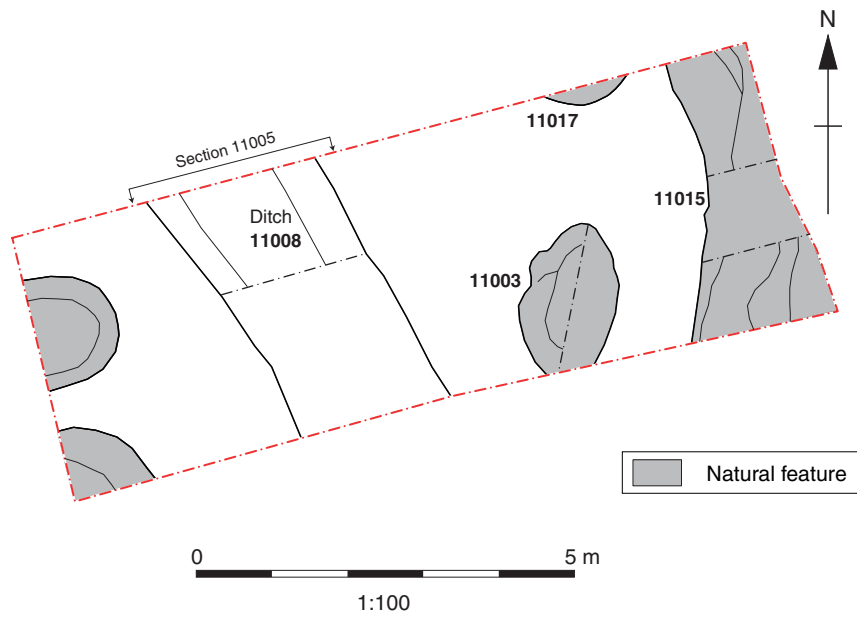


Figure 14.1: Clifton Meadows: results of the geophysical survey (after Bartlett 2005) with location plan of Trenches 11, 12, 20 and 21



- ◇ Sampling points for chemical and other soil analyses
- Pollen sampling point

Figure 14.2: Phased plan and section drawing of Trench 11

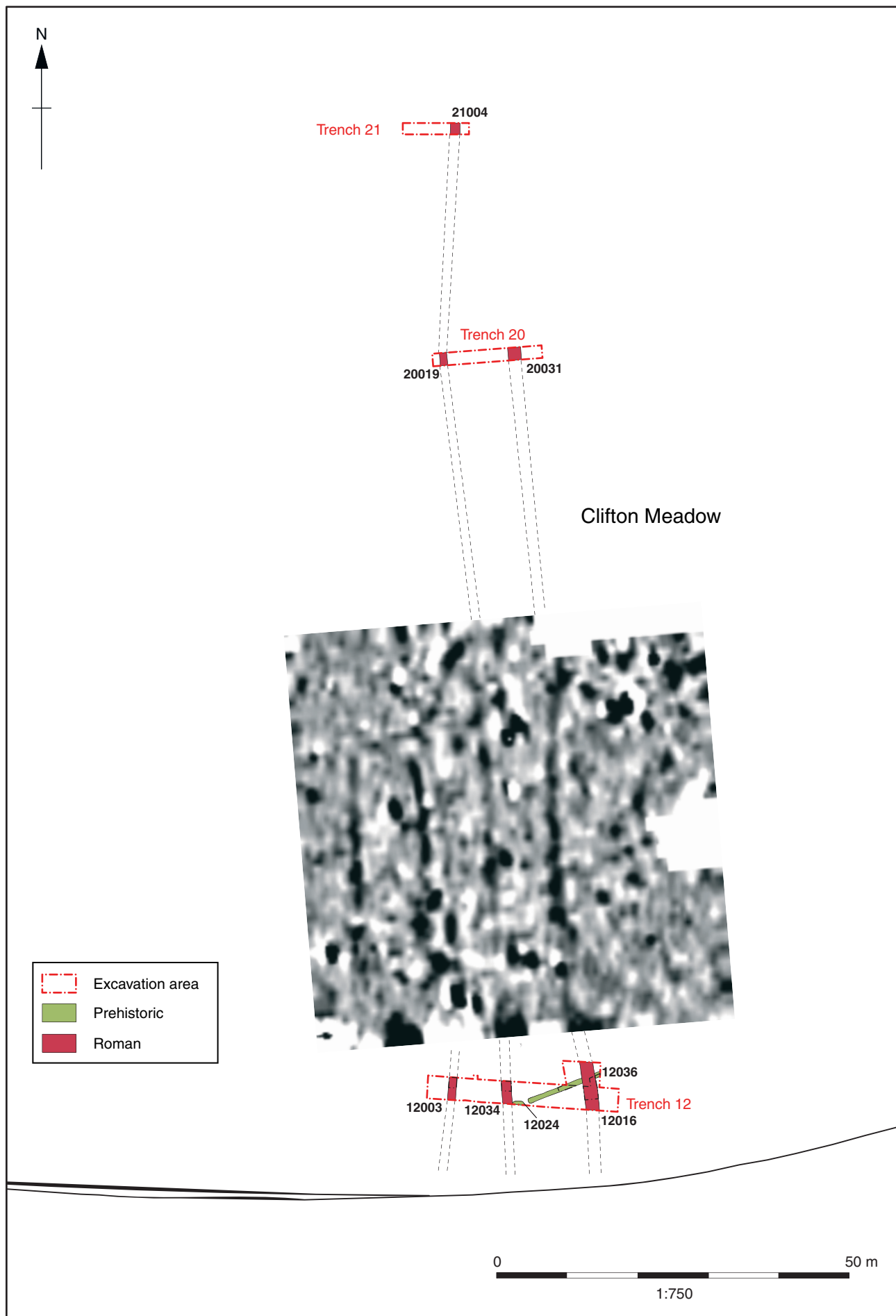
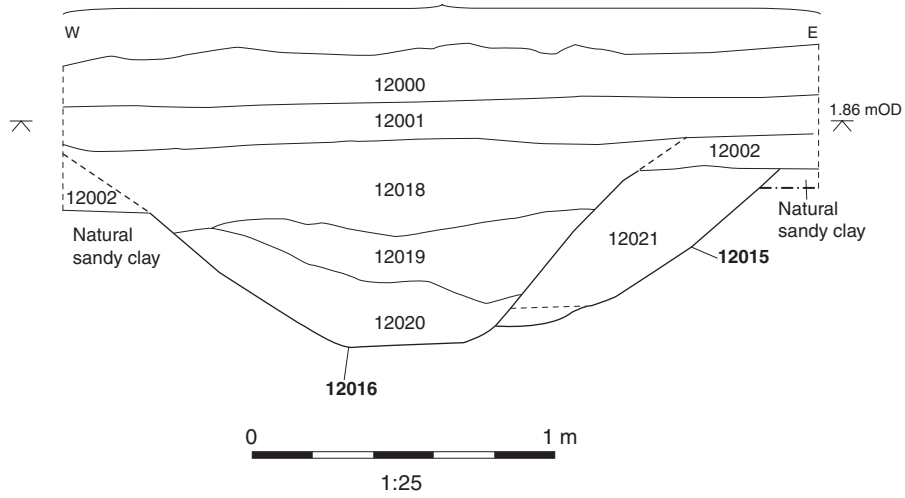
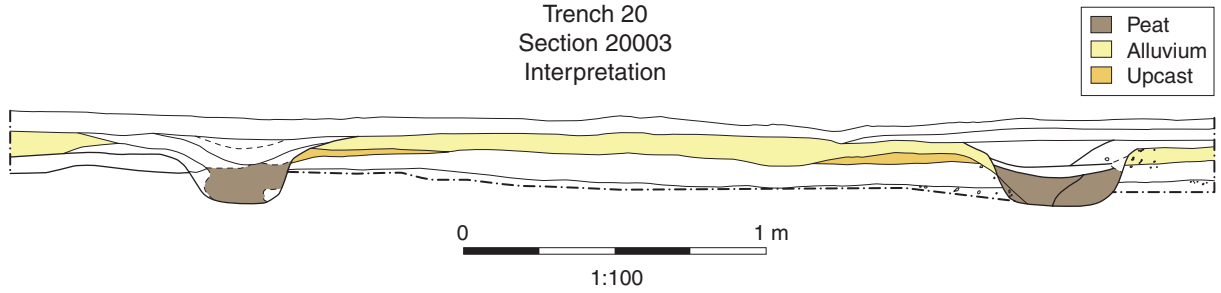


Figure 14.3: Phased plan of Trenches 12, 20 and 21

Trench 12 Section 12002



Trench 20 Section 20003 Interpretation



Trench 20 Section 20003

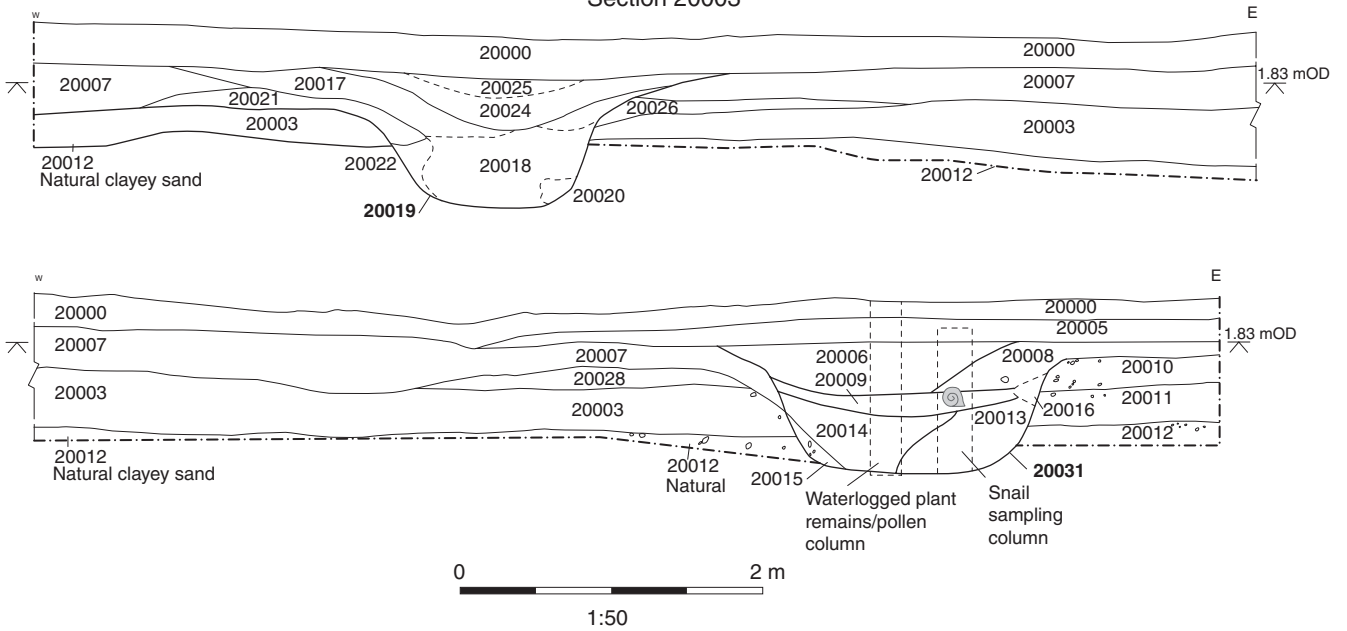


Figure 14.4: Trenches 12 and 20: section drawings

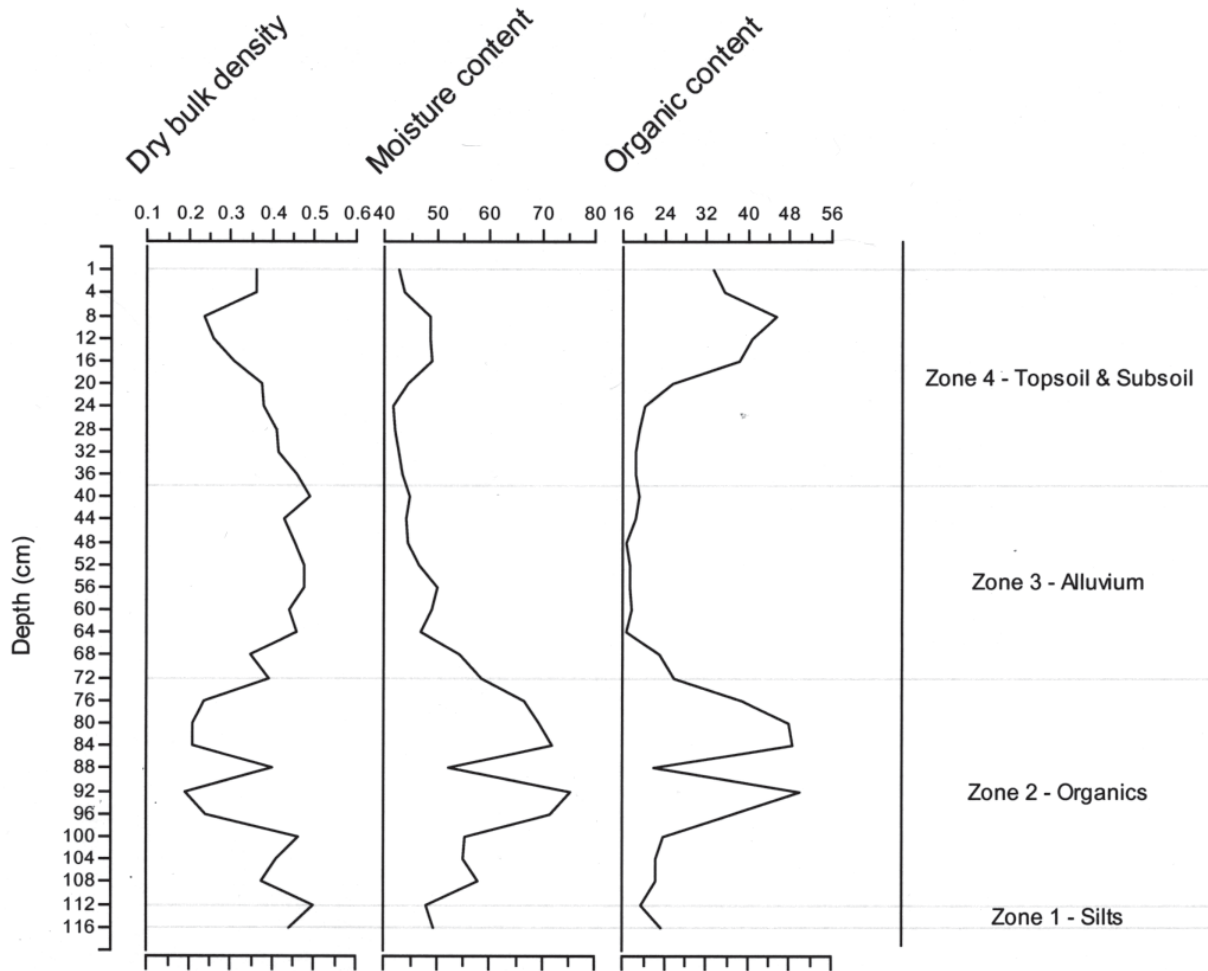


Figure 14.5: Results from the physical analysis of the sediment monolith. Graphs drawn using C²(Juggins 2003)

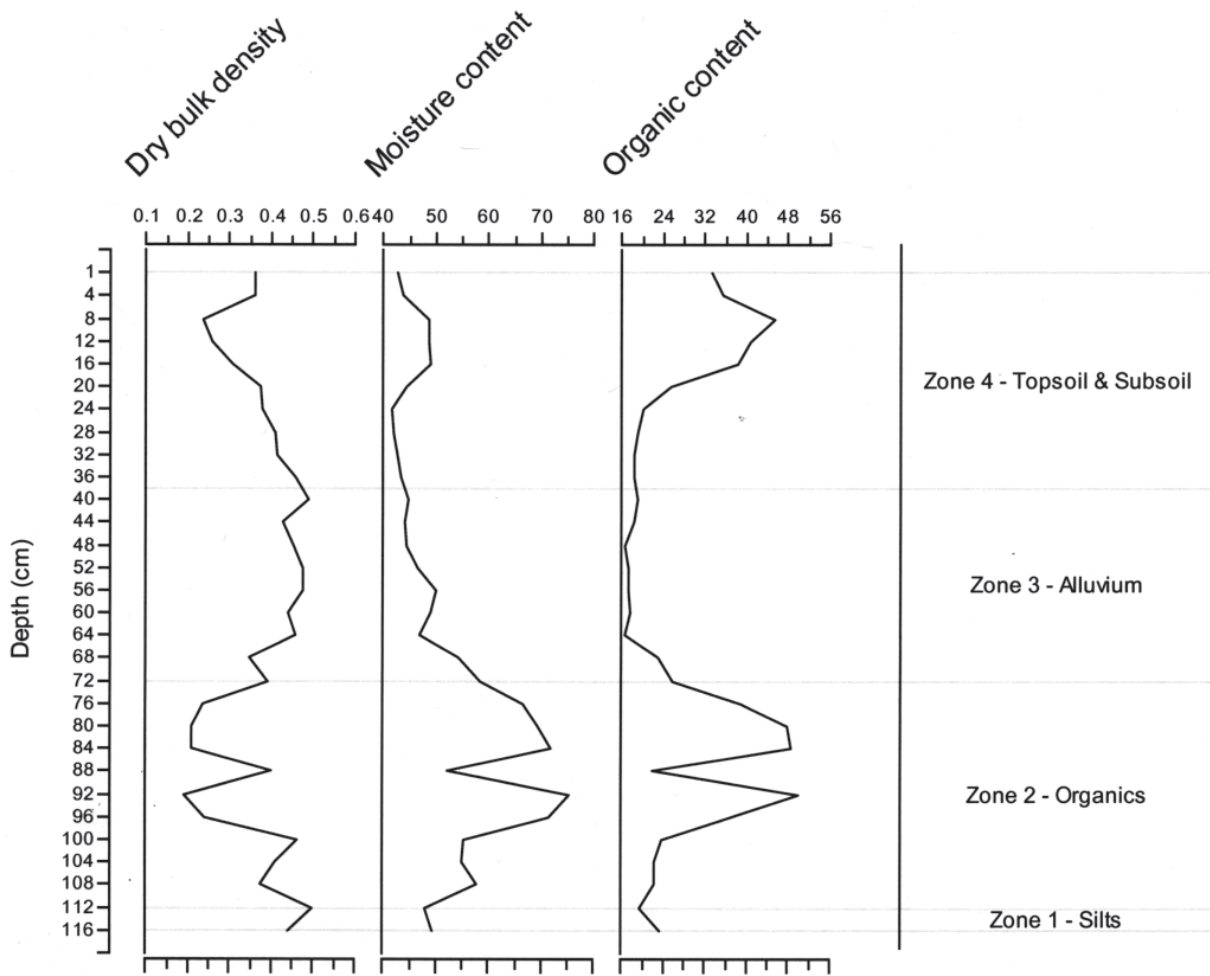


Figure 14.5: Results from the physical analysis of the sediment monolith. Graphs drawn using C²(Juggins 2003)

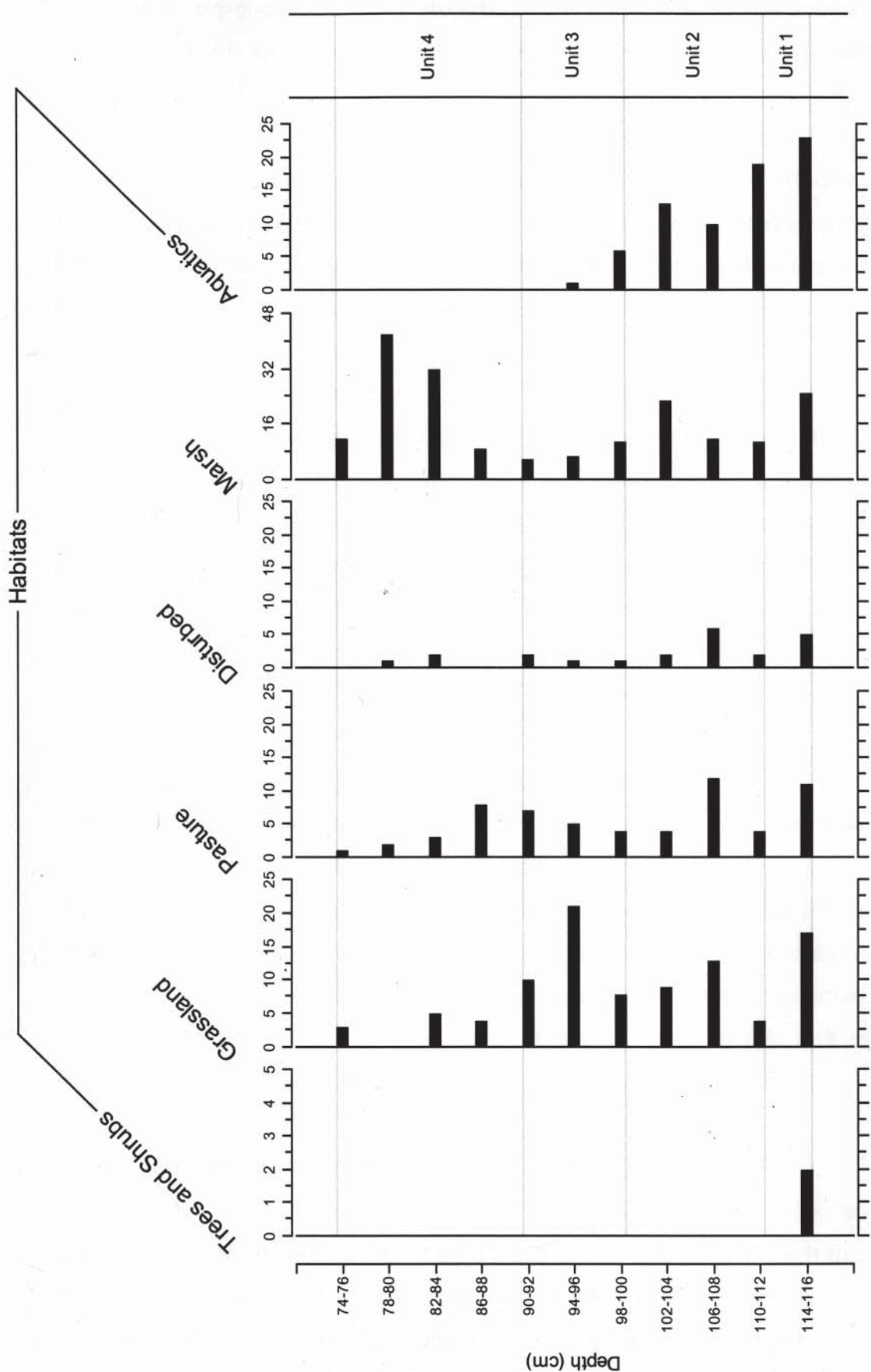


Figure 14.6: Plant macrofossil diagram of the seeds picked from the waterlogged peat deposit of the sediment onolith LWNT 20,003. Seeds classified by habitat. Graphs drawn using C² (Juggins 2003)

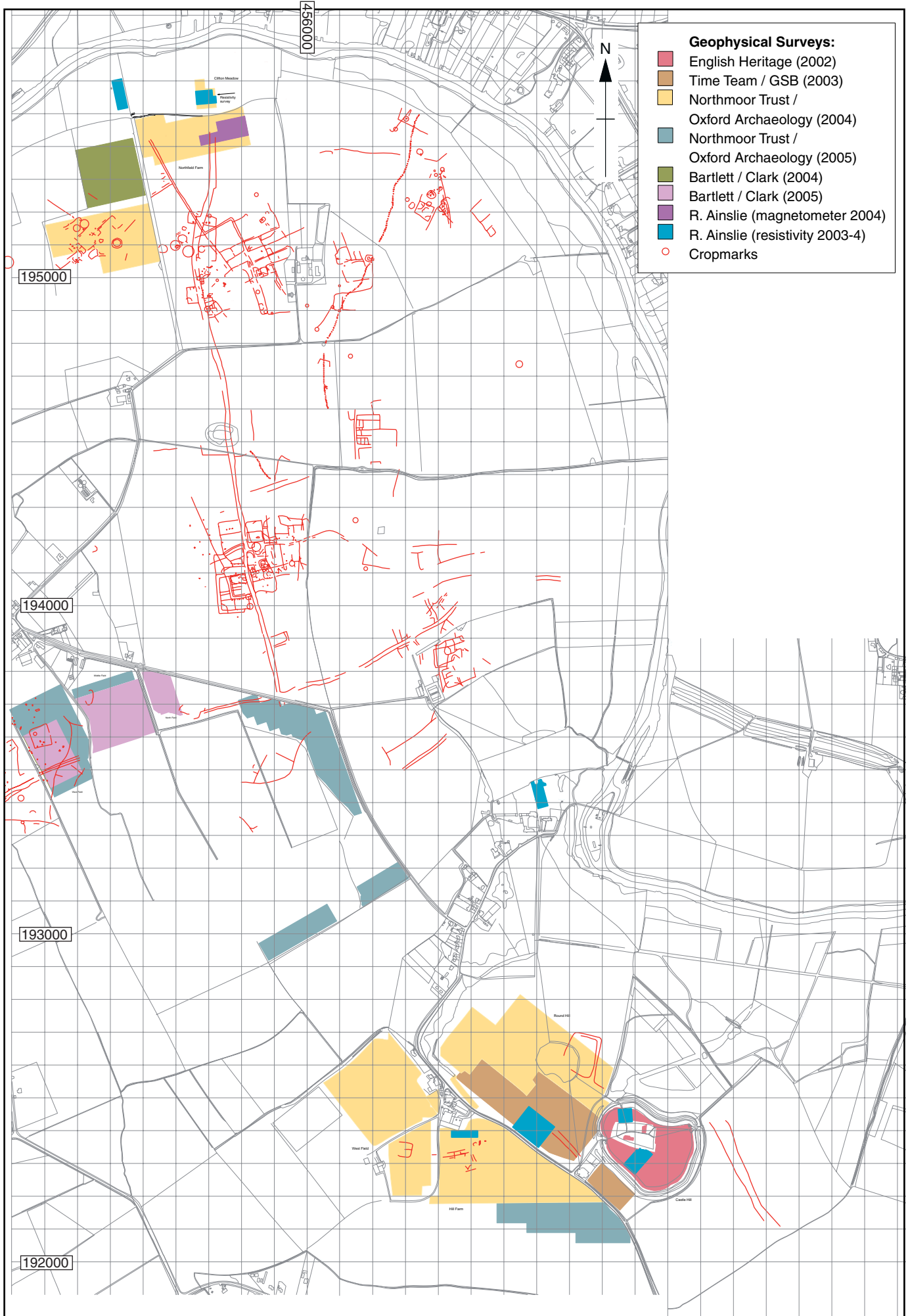


Figure 14.7: Magnetometer surveys at Little Wittenham and Northfield Farm, Long Wittenham



Figure 14.8: Magnetometer surveys at Northfield Farm, Little Wittenham




Figure 14.9: Magnetometer surveys at Northfield Farm, Little Wittenham

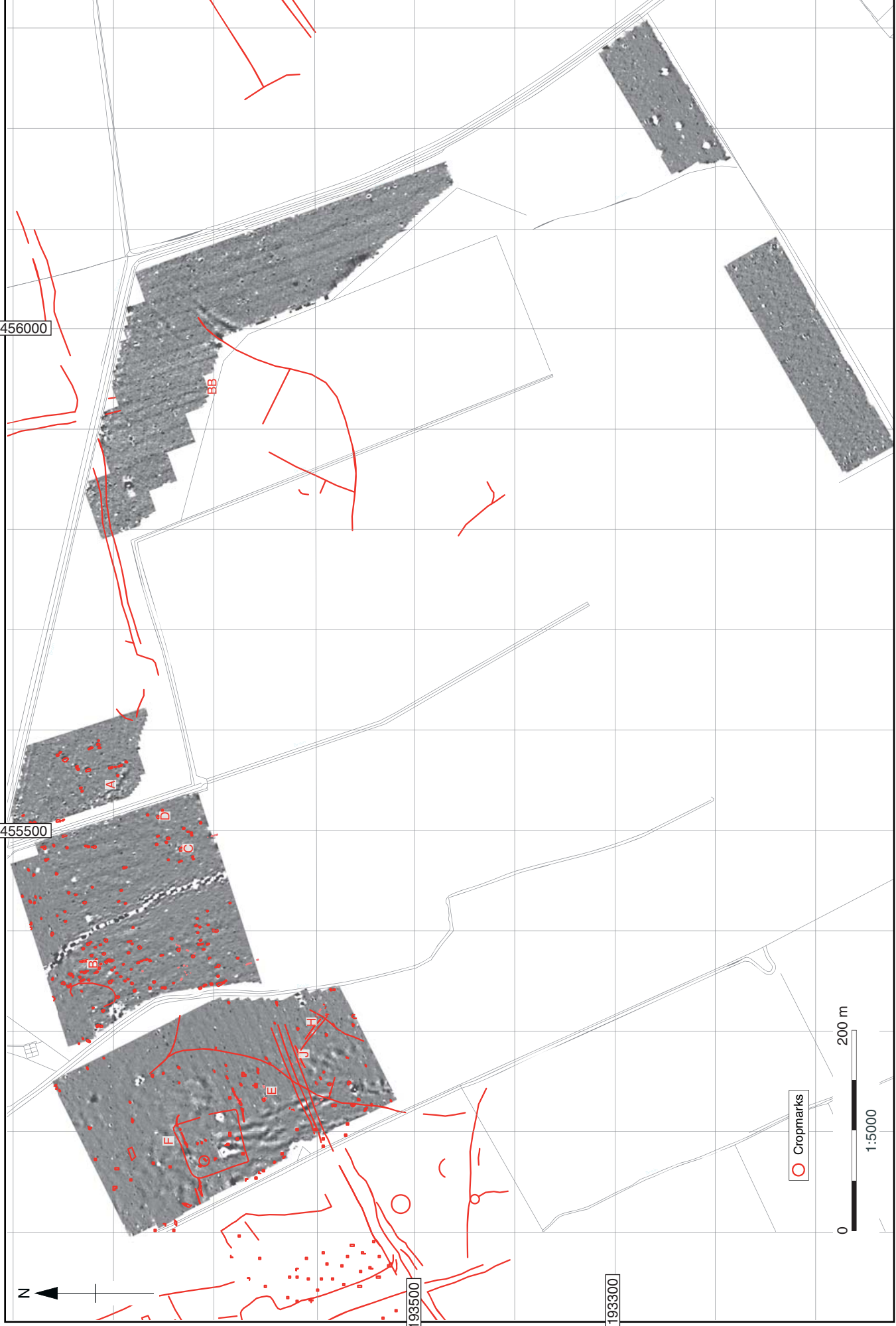


Figure 14.10: Magnetometer surveys at College Farm, and Neptune Wood, Long Wittenham

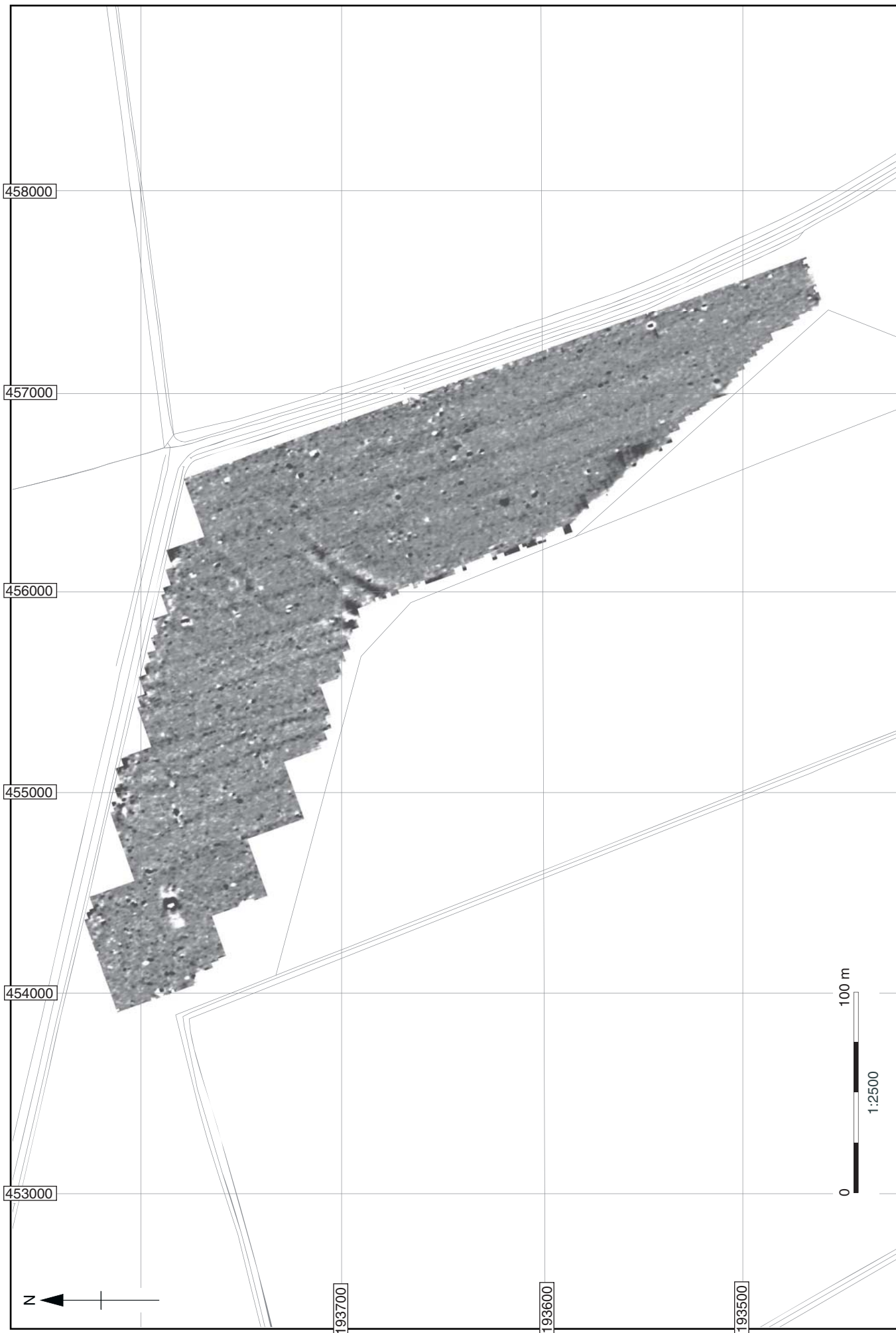


Figure 14.11: Magnetometer surveys at Paradise Wood, Long Wittenham


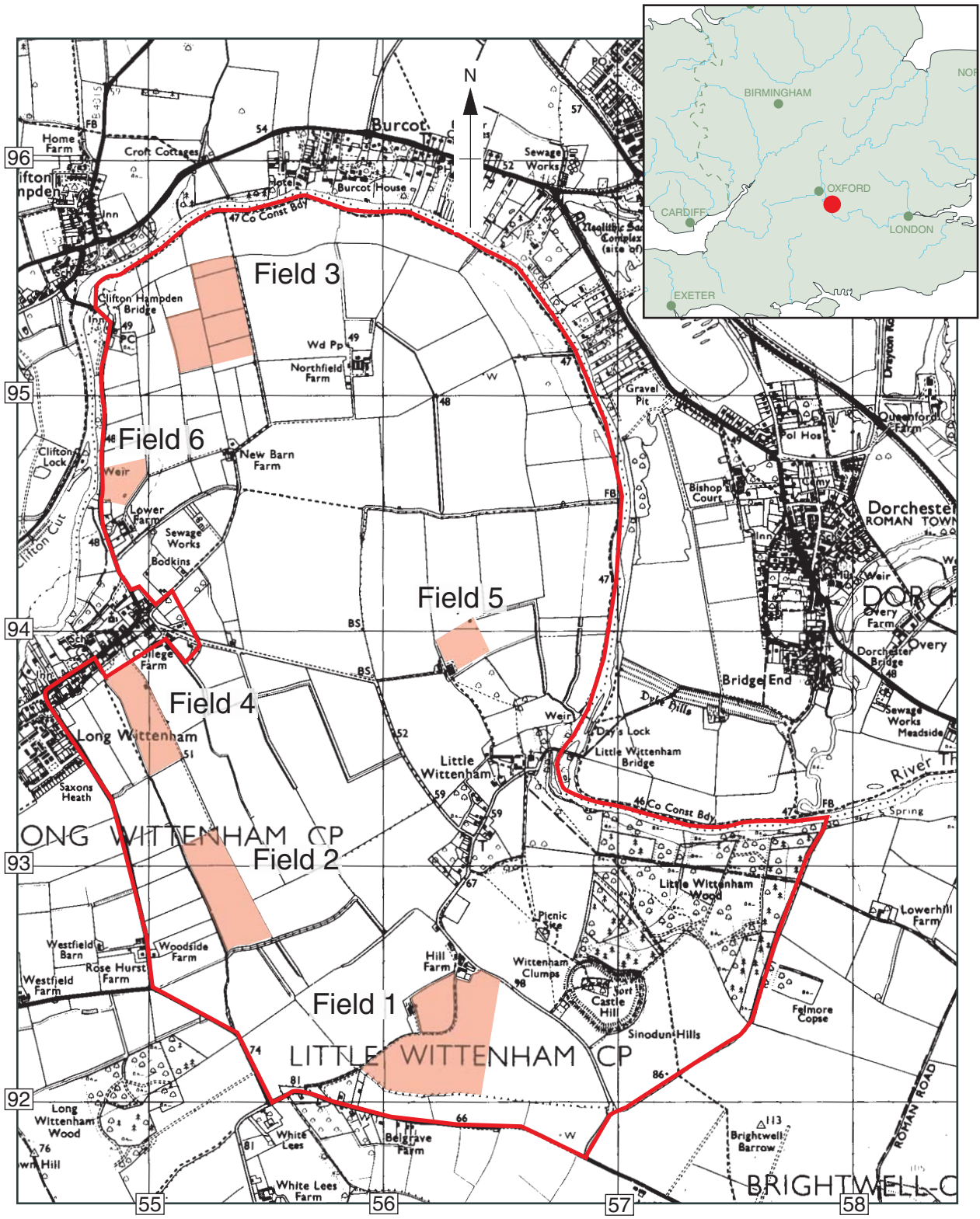


Figure 14.12: Magnetometer surveys at Paradise Wood, Long Wittenham

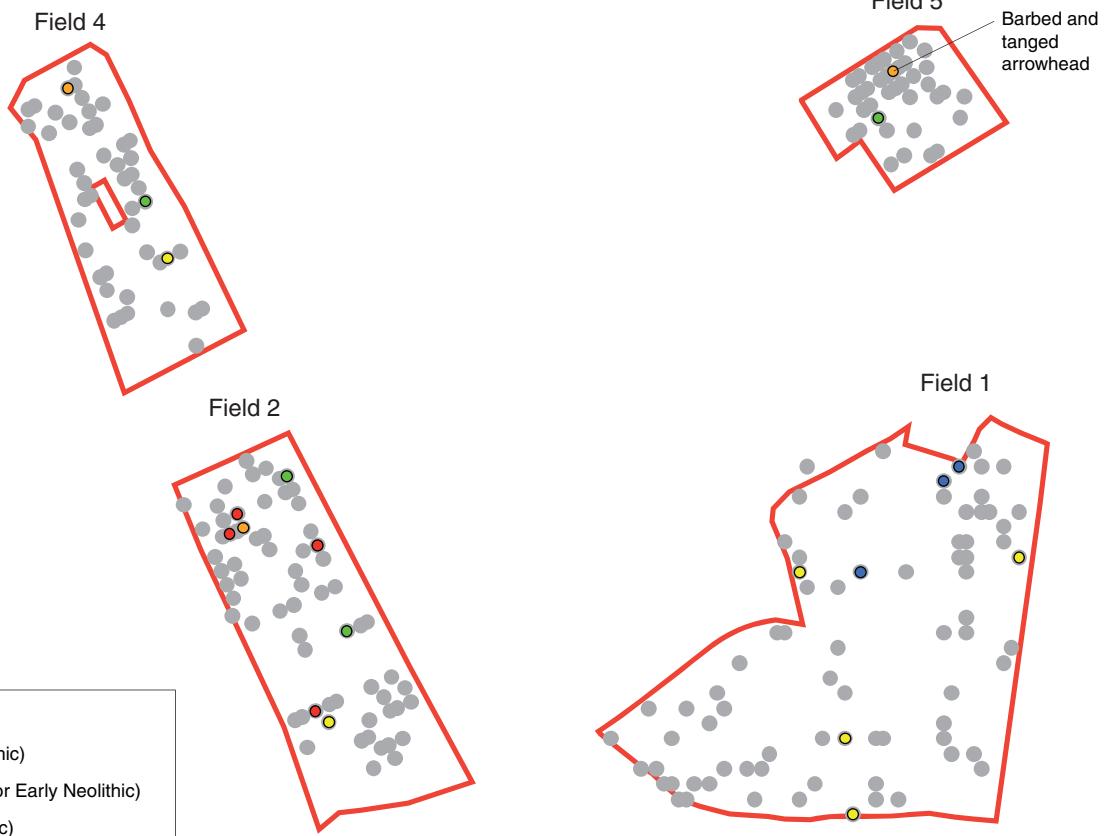
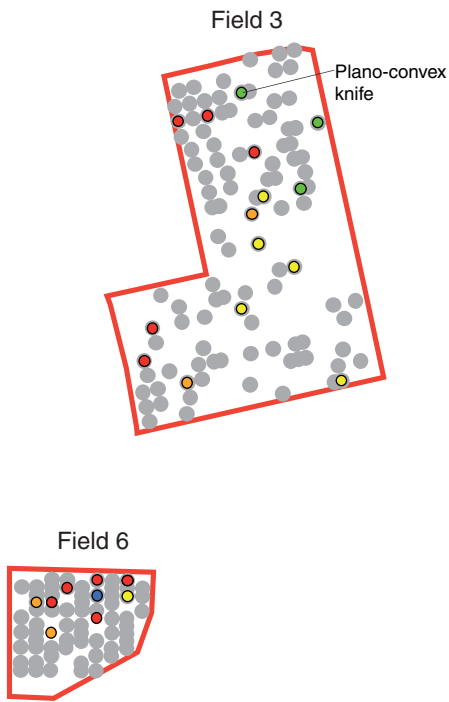
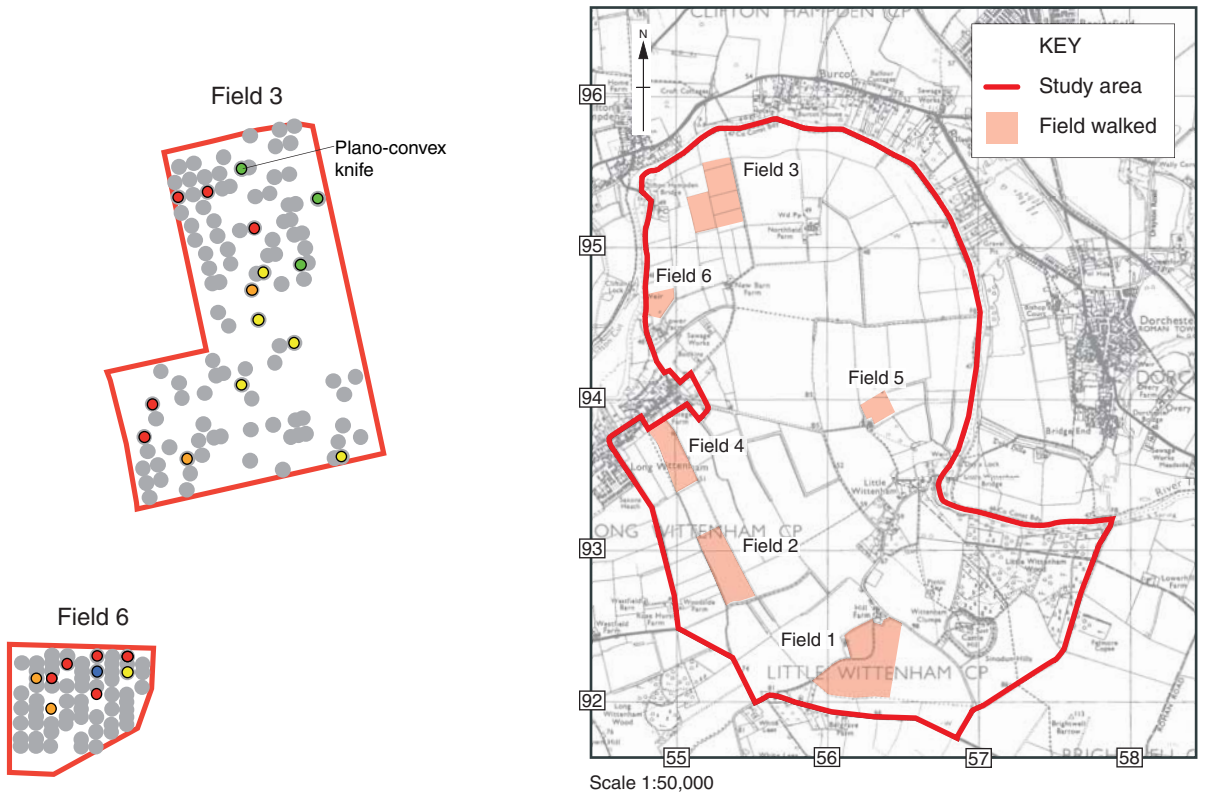


Scale 1:25,000

Reproduced from the Landranger 1:50,000 scale by permission of the Ordnance Survey on behalf of The Controller of Her Majesty's Stationery Office © Crown Copyright 1996. All rights reserved. Licence No. AL 100005569

- Study area
- Field walked

Figure 14.13: Location of fieldwalked areas



- All Flint
- Flint (Mesolithic)
- Flint (Meso- or Early Neolithic)
- Flint (Neolithic)
- Flint (Late Neolithic or Early BA)
- Flint (Bronze Age)



Figure 14.14: Location of fields and findspots - flint

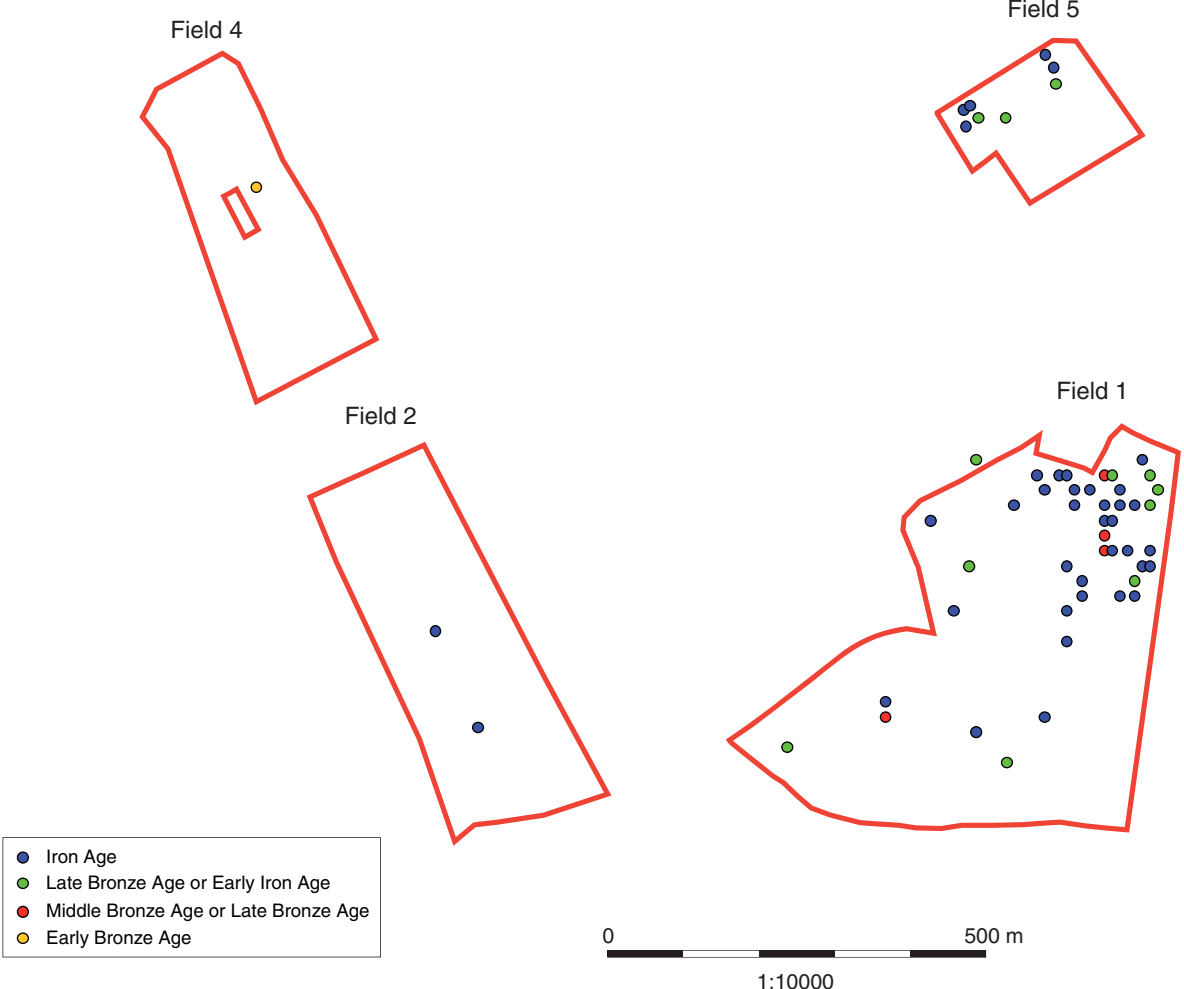
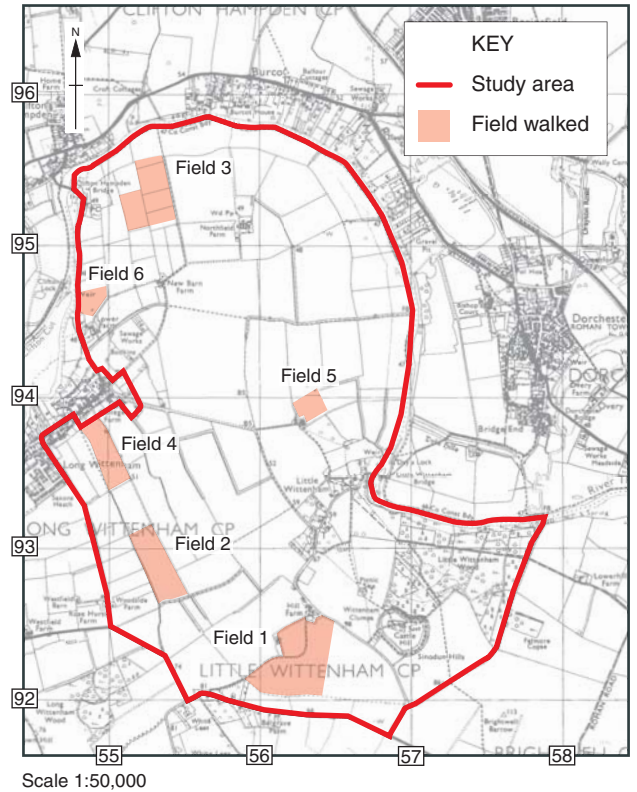
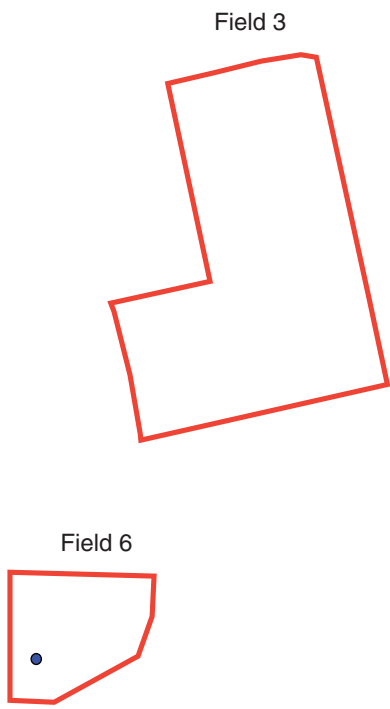


Figure 14.15: Location of fields and findspots - prehistoric pottery

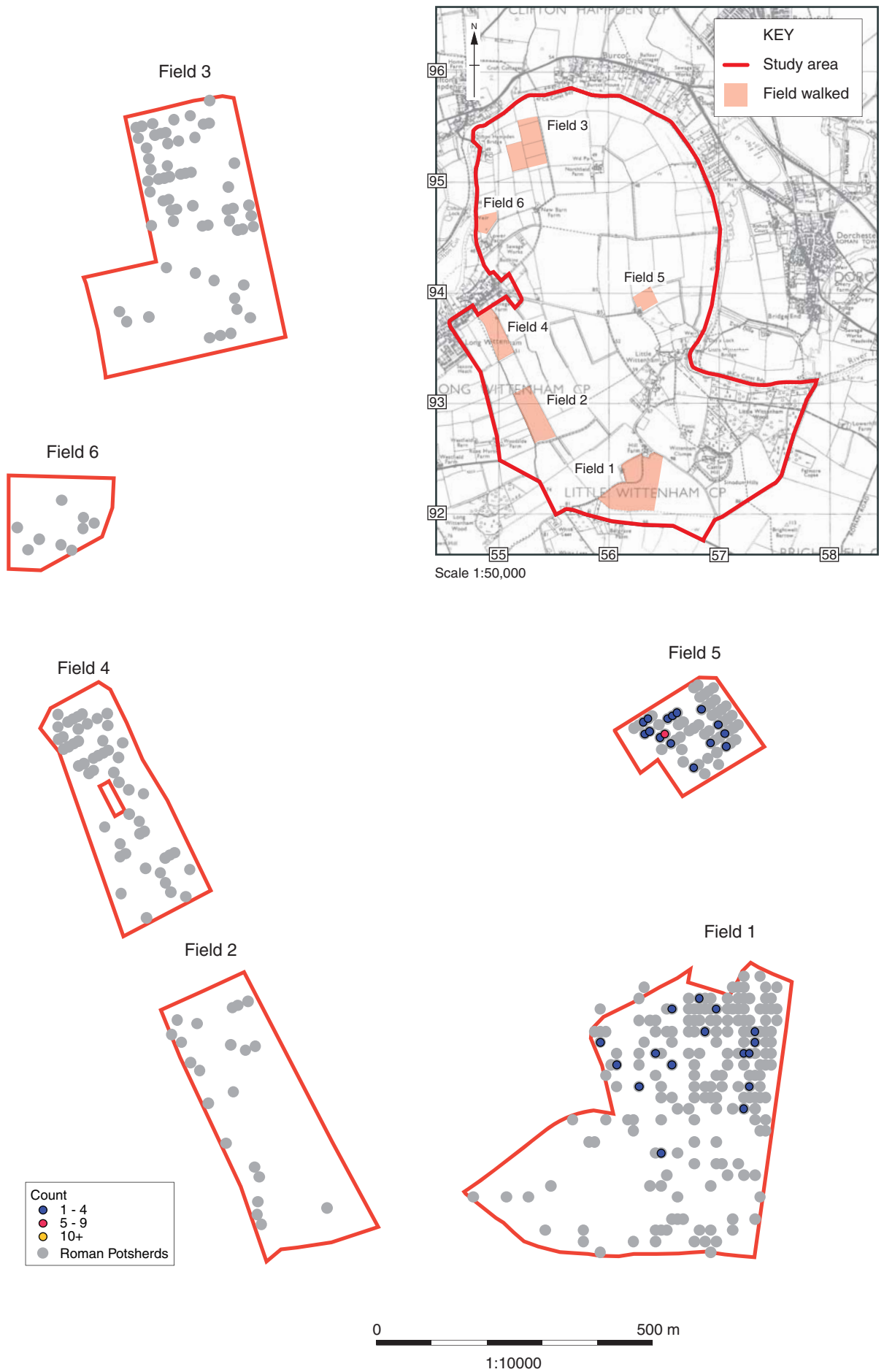


Figure 14.16: Location of fields and findspots - early Roman pottery



Figure 14.17: Location of fields and findspots - late Roman pottery

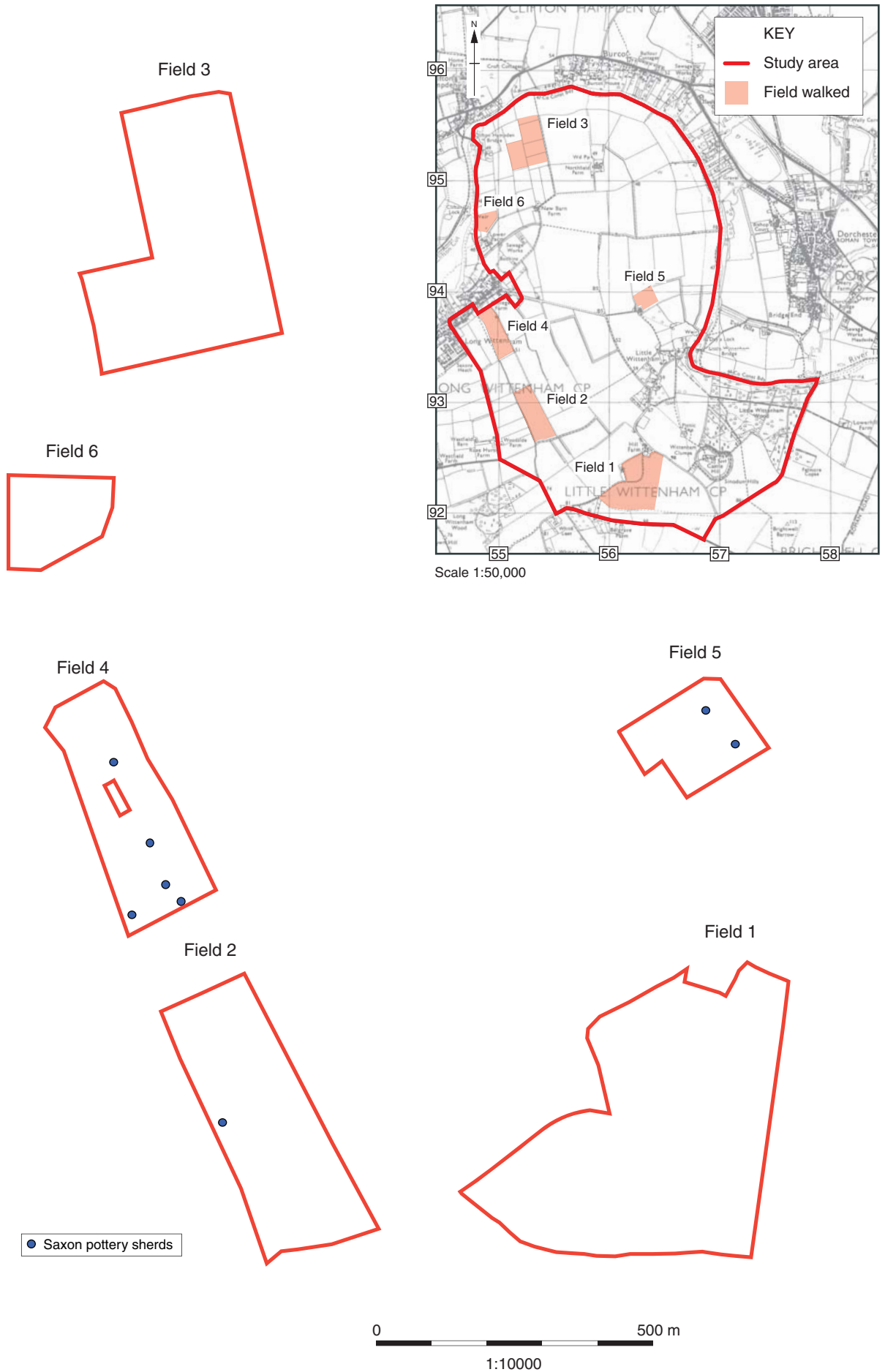


Figure 14.18: Location of fields and findspots - Saxon pottery

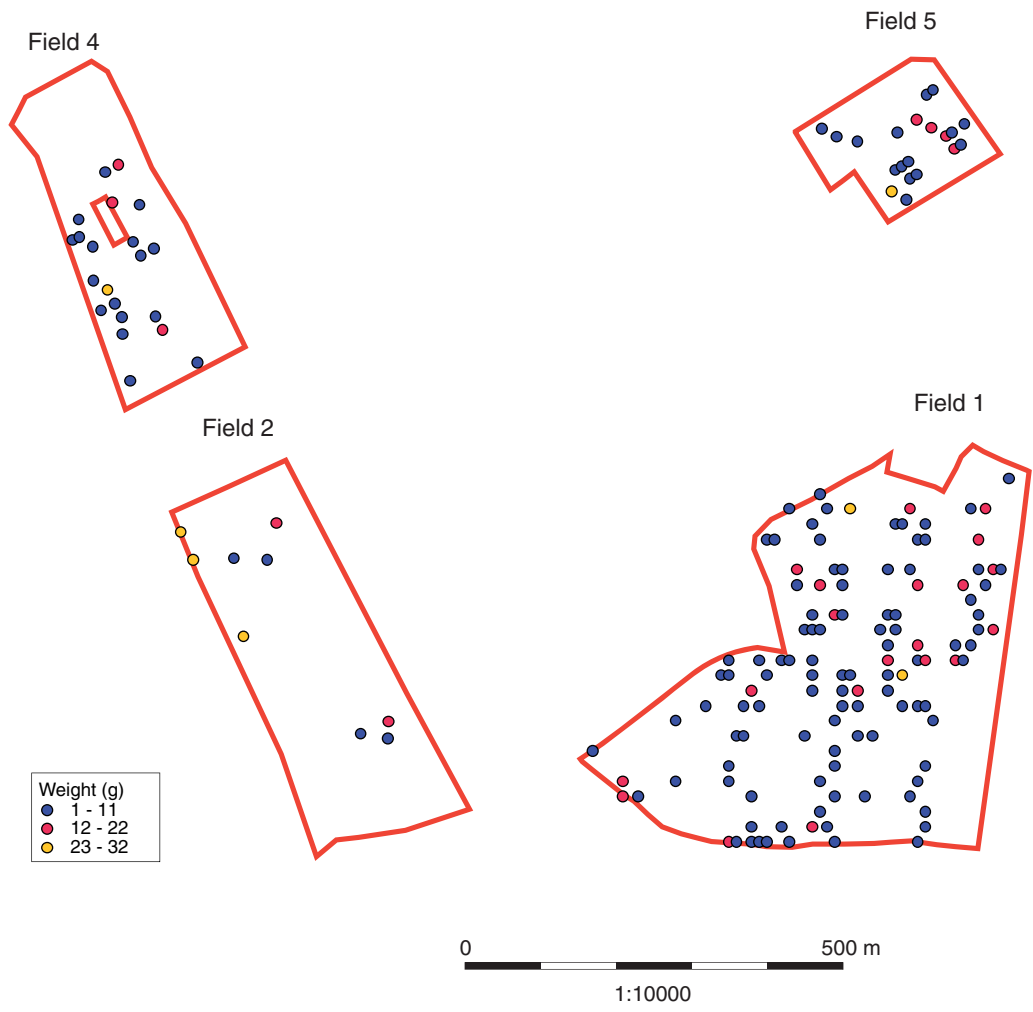
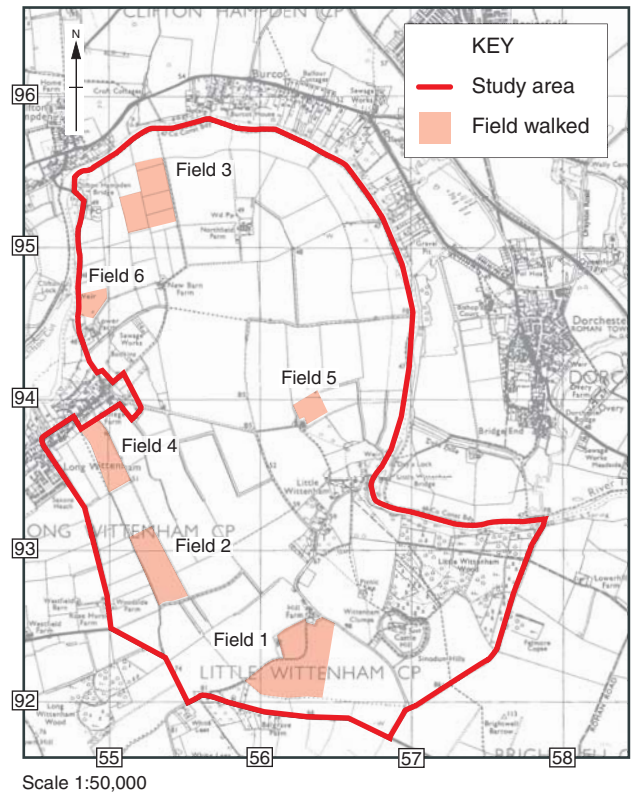
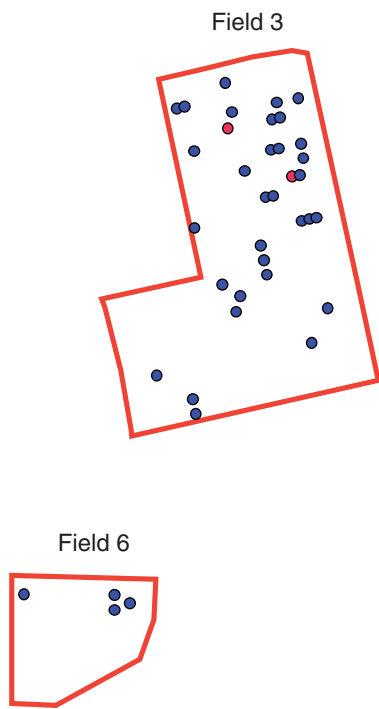


Figure 14.19: Location of fields and findspots - Medieval pottery



Figure 14.20: Location of fields and findspots - Post-medieval pottery

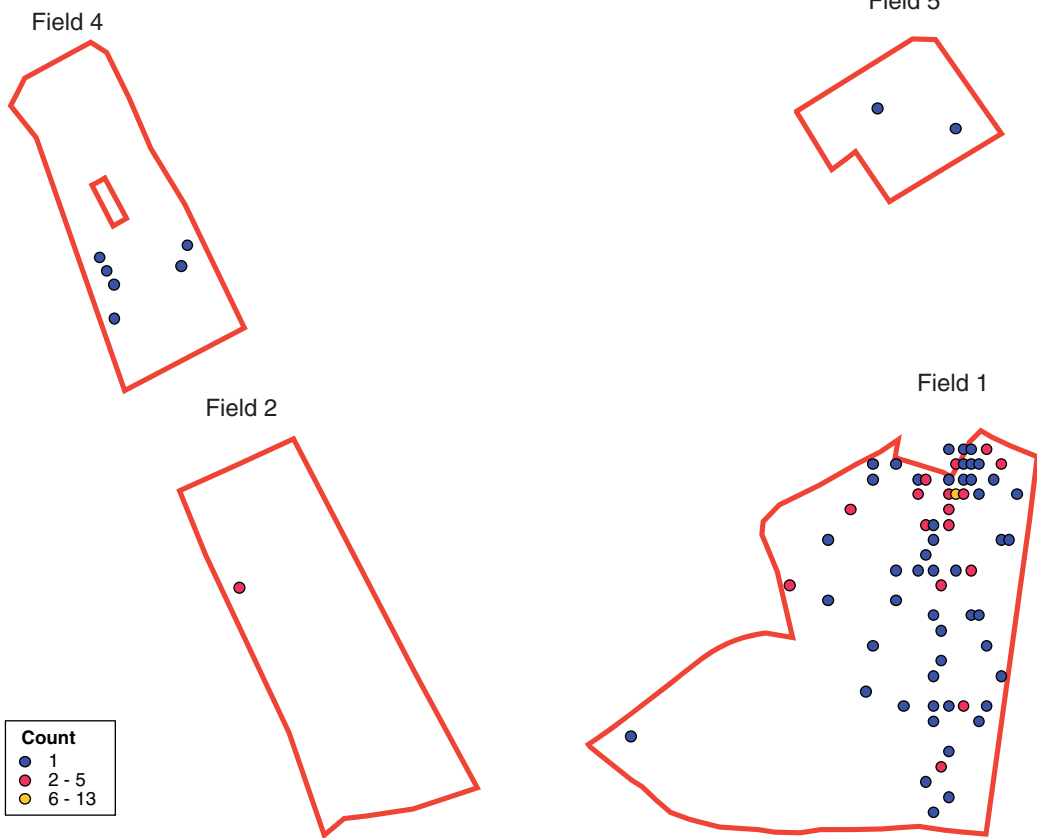
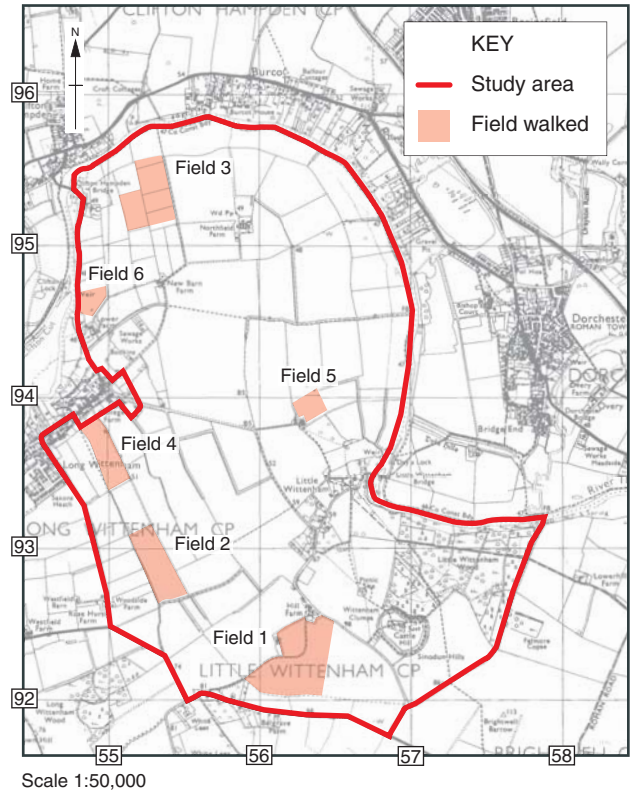
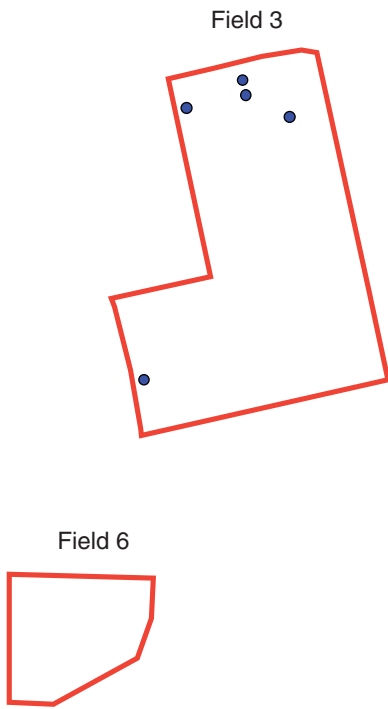
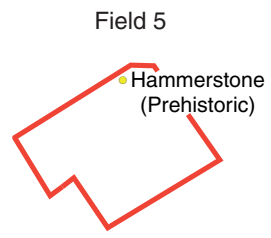
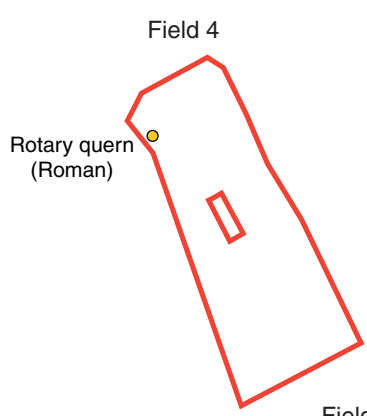
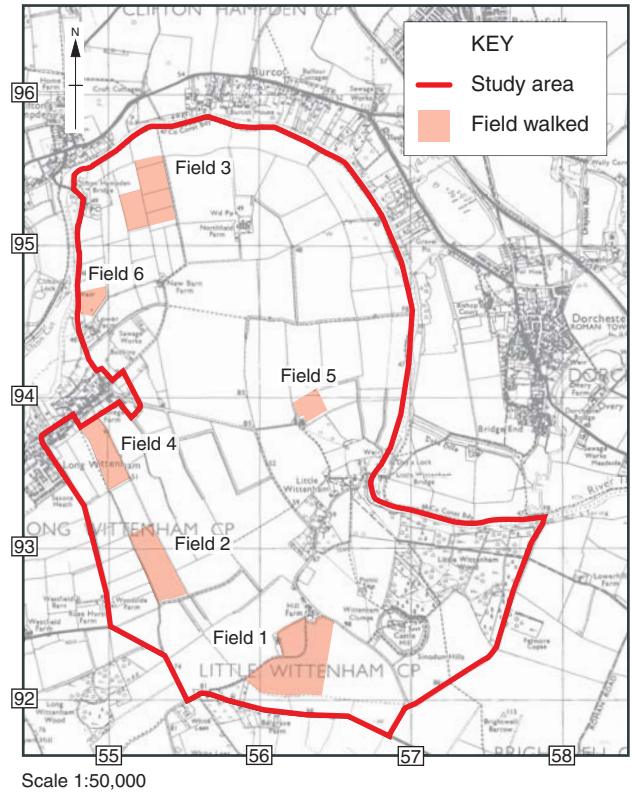
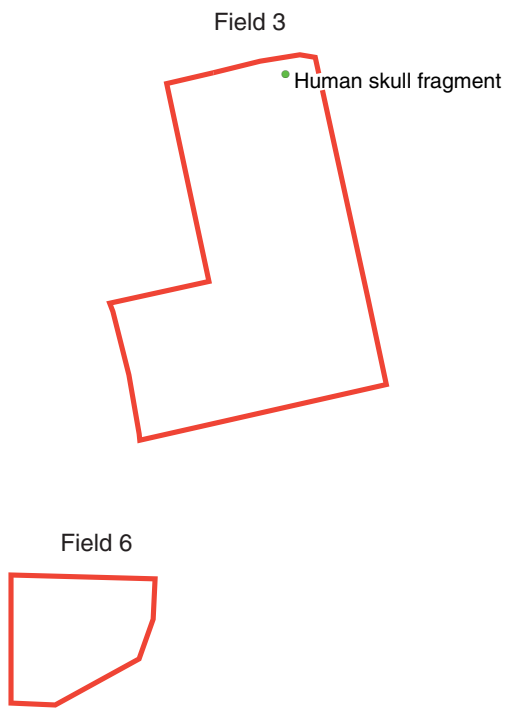


Figure 14.21: Location of fields and findspots - Roman building materials



Figure 14.22: Location of fields and findspots - Post-Roman building materials



Date	
●	Medieval
●	Roman
Material	
●	Stone

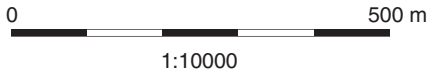
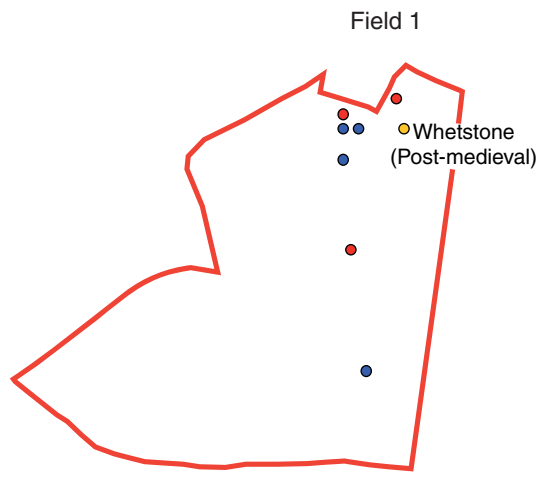
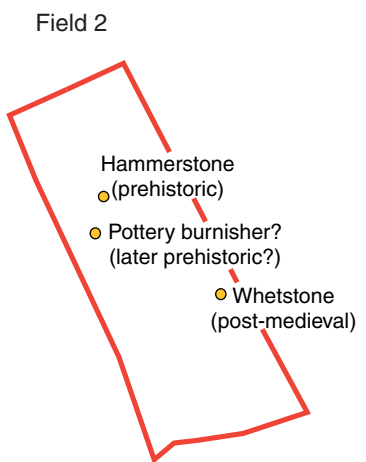


Figure 14.23: Location of fields and findspots - other materials

Little Wittenham: LWNT03

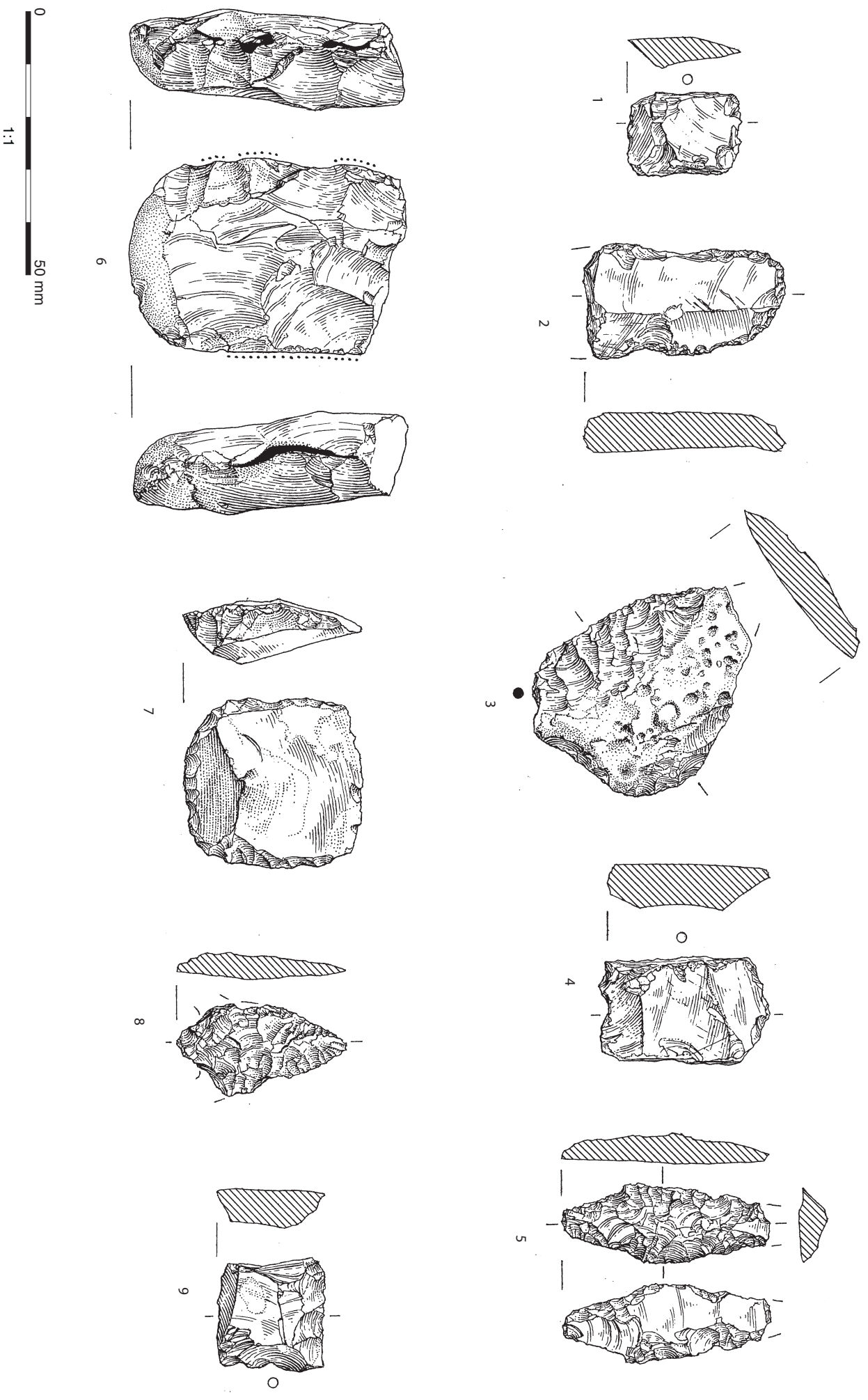


Figure 14.24: 1. Gun flint, 2. End scraper, 3. Backed knife, 4. Gun flint, 5. Plano-convex knife, 6. Partially-polished axe, 7. Strike-a-light, 8. Barbed-and-tanged arrowhead, 9. Gun flint