

- Edul
Transferred to Disk 25/5/92

**Whin Garth Archaeological Survey Catalogue
Lake District National Park Survey**

J.Quartermaine

22-4-1992

**Lancaster University Archaeological Unit
Physics Building
University of Lancaster
Lancs.
LA1 4Y**

CUMBRIA AND LANCASHIRE ARCHAEOLOGICAL UNIT: SMR CATALOGUE
Whin Garth Survey Catalogue

Last edited: 25-5-1992

8760 SITE NAME = Whin Garth

LOCAL AUTHORITY = COPELAND PARISH = GOSFORTH

NGR = NY 08800590 HEIGHT OD = 160m

1:10000 PLAN = NY 00 NE

CLAU SURVEY NO. = 2 - 14, 17 - 19

DESCRIPTION =

1 - ENCLOSURE - NY 08800590

A large oval enclosure edged by a prominent outer bank. It is well defined on the outside but less well-defined on the inside; there is no evidence of dry-stone structure. The southern edge has been used for modern dumping (farm waste products). The interior is badly disturbed and contains large amounts of tumble, more stone has been dumped on the southern side than to the north. There is little or no turf cover over the internal tumble however there is extensive vegetation cover over the outer banks. There is a possible entrance on the eastern side.

Size: length 30m width 16m height 0.45m

width of bank 3.6m

TYPE/PERIOD-GEN/PERIOD-SPEC/FORM = ENCLOSURE///

CLAU SURVEY NO. = 1

VISITS = Quartermaine J & Hoyland L //5/89

8761 SITE NAME = Whin Garth

LOCAL AUTHORITY = COPELAND PARISH = GOSFORTH

NGR = NY 08800525 HEIGHT OD = 140m - 155m

1:10000 PLAN = NY 00 NE

DESCRIPTION =

2 - CAIRN - NY 0869405183

A slightly elongated turf covered mound with a few small stones exposed. Edges are poorly defined with a non prominent rounded profile.

Size: length 3.2m width 1.9m height 0.25m

3 - CAIRN - NY 0870905179

A small rounded turf covered mound with a few stones and one large piece of outcrop exposed. It has a non-prominent, rounded profile with poorly defined edges. The western side is badly damaged through modern tractor usage.

Size: length 2.2m width 2.0m height 0.55m

4 - CAIRN - NY 0871905185

A small rounded, turf covered mound with some stones and outcrop exposed. It has a flattened, non prominent profile with poorly defined edges.

Size: length 1.9m width 1.4m height 0.2

5 - CAIRN - NY 0872705194

A slightly elongated, turf covered mound with some stones exposed. It has a fairly rounded and prominent profile but with poorly defined edges.

Size: length 3.5m width 1.7m height 0.3m

6 - CAIRN - NY 0872505212

A small, slightly elongated turf covered mound with a few stones exposed and a possible natural outcrop at the break of slope. It has a regular profile with poorly defined edges.

Size: length 2.0m width 1.8m height 0.3m

§

7 - CAIRN - NY 0872905205

A slightly elongated turf covered mound with some stones exposed. It has a fairly prominent and slightly rounded profile with fairly well defined edges.

Size: length 3.8m width 3.4m height 0.25m

8 - CAIRN - NY 0873405198

A round, partly turf covered mound with exposed stones and extensive livestock erosion. It has a slightly prominent flattened profile with poorly defined edges.

Size: diam. 3.1m height 0.1m

9 - CAIRNS - NY 0881005197 & 0881905198

Western cairn:

A slightly-elongated, turf covered mound with some exposed stones. It has a fairly prominent rounded profile with fairly well defined edges.

Size: length 2.8m width 2.4m height 0.45m

Eastern cairn:

A small, round, turf covered mound with a single exposed stone. It has a fairly prominent rounded profile and fairly well defined edges.

Size: diam. 2.8m height 0.25

10 - ROBBED CAIRN - NY 0887605417

A circular, turf covered feature with some exposed stones. The central portion is hollowed with a fairly flat and level base. Both the inner and outer edges are well defined and maintain a regular width throughout. There is some disturbance to the western edge of the feature.

Size: diam. 4.0m width of bank 0.8m height 0.1m external
height 0.2m internal

11 - WATER OUTLET/CLEARANCE CAIRN - NY 0878805306-0879705305

An open ended enclosure, built of stone and mortar as protection for a modern plastic water outflow pipe. The 'U' shaped structure has modern clearance materials (stone) built up against it.

An oval mound of stones with no turf cover lies in close proximity and to the east of the water outlet. Situated in boggy ground it is well defined and very prominent.

height 0.8m

12 - CAIRN - NY 0883605296

A substantial oval mound of stones with no turf cover except at the peripheral edges. Located on boggy ground it is well defined and very prominent.

Size: length 7.5m width 4.6m height 1.8m

13 - CAIRN - NY 0877405381

A round turf covered mound with a few exposed stones. It has a fairly prominent rounded profile with well defined edges.

Size: diam. 3.9m height 0.35

14 - CAIRN - NY 0878105358

A round turf covered mound with stones and natural outcrop exposed. It has a prominent very rounded profile with very well defined edges.

Size: diam. 3.1 height 0.45

15 - STONE WALL - NY 0901305696 - 0910005722

Further details see PRN 8764

16 - STONE WALL/LYNCHET - NY 0889605558 - 0891905578

Further details see PRN 8764

17 - CAIRN - NY 0879505173

An elongated turf, covered mound with no exposed stones. It has a slightly prominent, fairly rounded profile with poorly defined edges. The site has suffered disturbance to the south from agricultural machinery.

§ Size: length 2.3m width 1.5m height 0.2m

18 - CAIRN - NY 0880205165

An elongated turf covered mound with a few exposed stones and some possible natural bedrock outcrop. It has a non prominent low and flattened profile with very poorly defined edges. The site has suffered disturbance to the north from agricultural machinery.

Size: length 2.7m width 2.0m height 0.25m

19 - CAIRN - NY 0879405168

A small, round turf covered mound with a few exposed stones and some possible natural bedrock outcrop. It has a non prominent low and flattened profile with edges fairly well defined only to the east.

Size: diam. 2.4m height 0.25m

Sub-group A

Component sites: WG 2-9 & 17-19

This is a small group of cairns on gentle to moderate sloped, rough ground to the west of a break of slope which divides this from the large PRN 8762 group to the east. The ground to the west of the break of slope is slightly steeper and contains a significantly greater proportion of surface stone and thinner depth of soil by comparison with that to the east of the break of slope. The break of slope is at least in part a positive lynchet (WG 20) and so reflects the edge of the large PRN 8762 cultivated area. The cultivation disturbance above the line would have caused a build up of soil against the lynchet and intensive stone clearance would have removed much of the surface stone, hence the reason for the differences of terrain on either side.

The ground to the west of a modern fence is moderately steep and is fairly rough ground; it contains more surface stone than that within the modern field. The modern fence coincides with an artificial break of slope and there is an implication that the boundary has a reasonable antiquity and is certainly older than the present fence marker.

The ground within the area of the modern field is very badly disturbed by stock and vehicles (21-3-1992). The result of a very wet winter and over stocking in the field has led to the loss of almost all turf cover and the surface has become an expanse of mud. Tractors have continued to pass through and have cut extensive 200mm deep trenches across the whole area. The cairns/banks by virtue of their stone content have survived but the associated stratigraphy is threatened. There has been a severe loss of stock and a deep burial pit has been excavated near site 21 (just west of break of slope). The excavation has exposed a whole series of drainage pipes, indicating that this follows drainage disturbance in this area.

The cairns to the west of the fence are fairly small and very irregular, they are associated with natural brash deposits and there is a possibility that they may be partly natural. The only definite cairn is WG 7. There is a possible alignment following cairns WG 3, 4, 5 & 8, however this is most probably not significant considering the size of the overall group.

The cairns within the modern field (WG 9-10 & 17-9) are all small, non-prominent and ill-defined and are associated with natural outcropping. They contrast markedly with those to the east of the break of slope and there is an implication that the latter have been enlarged by subsequent clearance.

The break of slope/lynchet (WG 20) marks the edge of the cultivated area. The fact that the cairns extend on both sides of this line, may be an indication that the cairnfield pre-dates the cultivation.

Sub-group B

Component sites: 10-14

This is a large area of rough ground to the west of the break of slope/lynchet 20. There is a lot of surface stone and is of lower quality than that land to the east. It is largely devoid of cairns and the only examples are isolated and scattered (10 & 13-4). Cairns 11 & 12 are modern clearance cairns, they comprise very large stones and are evidently the result of a modern episode of land improvement.

TYPE/PERIOD-GEN/PERIOD-SPEC/FORM = Cairns///

CLAU SURVEY NO. = 2 - 14, 17 - 19

VISITS = Quartermaine J & Hoyland L/5/89

8762 SITE NAME = Whin Garth

LOCAL AUTHORITY = COPELAND PARISH = GOSFORTH

NGR = NY 093053 HEIGHT OD = 160m - 195m

CLAU SURVEY NO. = 20-416, 689 & 691-695 & T7

Š DESCRIPTION =

20 - CAIRN/BANK - NY 08839005195, 0881205161-0882405191

An elongated turf covered mound with some stones exposed. It has a rounded profile on the north side with well defined edges. The south side has a more flattened profile with less well defined edges.

A broad bank lies immediately to the east of the cairn. Crossing the intervening space between two walled field boundaries it is orientated N/S and is perpendicular to the boundaries. It has a slightly prominent, uneven profile. The discontinuous height profile and the ill defined edges are evidence of much vehicular disturbance. There are many exposed stones along the bank, principally on the downslope.

It has a lynchet like profile and it is evident that clearance stone has been deposited along the line of the former boundary.

Cairn length 4.9m width 3.5m height 0.45m

Bank width 4.5m height 0.3m

21 - STONE BANK - NY 0882905176

An irregular, sub-rectangular turf covered mound with very ill defined edges. It has a slightly prominent, very uneven profile that is much eroded by vehicular traffic. There are no exposed stones.

Size: length 9.0m width 4.0m height 0.2m

22 - CAIRN ? - NY 0882505158

A small, roughly circular turf covered mound with no exposed stones. It has a slightly prominent and rounded profile with poorly defined edges. Other slight very irregular mounds nearby may be part of this feature.

Size: diam. 2.1m height 0.3m

23 - CAIRN? - NY 0883505153

A roughly crescent shaped turf covered feature with several exposed stones. It has a slightly prominent, uneven profile with poorly defined edges and is heavily disturbed by vehicular traffic.

Size: diam. 5.9m height 0.2m

24 - STONE BANK - NY 0884805168

A roughly rectangular, turf covered bank with a little exposed stone. It has a non prominent, very uneven profile with poorly defined edges. The feature lies parallel to the boundary wall and there are several exposed stones nearby.

Size: length 16.8m width 4.1m height 0.1m

25 - CAIRN? - NY 0884905151

A large, roughly oval, turf covered mound with several exposed stones. It has a slightly prominent uneven profile with poorly defined edges. The immediate vicinity is much eroded by vehicular traffic.

Size: length 14.0m width 7.5m height 0.3m

26 - CAIRN? - NY 0886305163

A roughly crescent shaped turf covered feature with a moderate quantity of exposed stone both within and down-slope from the feature. It has a slightly prominent non rounded profile with fairly well-defined edges on the outside of the crescent; the other edges are less well defined.

Size: diam. 5.8m height 0.2m

27 - CAIRN? - NY 0886605144

A large, roughly oval turf covered mound with a few exposed stones. It has a slightly prominent, very uneven profile with ill defined edges.

Size: length 10.9m width 5.9m height 0.3m

28 - CAIRN? - NY 0887905142

A round, slightly irregular, turf covered mound with a few stones exposed. It has a non prominent slightly rounded profile with poorly defined edges.

Size: diam. 1.4m height 0.2m

30 - CAIRN/SEMI-CIRCULAR TERRACE - NY 0889305145, NY 0888605154

A linear, turf covered bank running E/W with a few stones exposed. It is non prominent with poorly defined edges and has been badly disturbed by vehicular traffic. ô;T7

Š An irregular, elongated turf covered mound with a few stones exposed. It has a slightly irregular and flattened profile.

Bank width 1.8m height 0.05m

Cairn length 6.4m width 2.7m height 0.05m

31 - STONE BANK - NY 0892105137, NY 0891805145

A short, slightly curved turf covered bank orientated N/S with a few stones exposed. It has a non-prominent, slightly rounded profile with poorly defined edges.

The site comprises two discreet features:

To the north is an oval feature, which is possibly natural.

To the south is a rounded turf covered mound with a few exposed stones. The edges are very poorly defined especially to west and east as a result of tractor disturbance. The southern edge is more prominent and more well defined than the northern edge.

Both features have a similar width and the internal space between them is level.

Bank width 1.8m height 0.2m

Bank section length 2.6m width 1.8m height 0.2m

32 - STONE BANK - NY 0895905174 - 0893005124

A turf covered bank with a few exposed stones; it is orientated NNE - SSW and is cut by the present boundary wall at NY 0893805142 close to its degraded southern terminus. It has a slightly prominent and slightly rounded profile with poorly defined edges. The southern terminus has been disturbed by agricultural traffic resulting in some spread of the bank material. This has resulted in a semi-circular shape with very poorly defined edges.

Size: length 53m width 2.2m height 0.2m

33 - STONE BANK - NY 0894005129 - 0914905026

A prominent, discontinuous, turf covered bank running in a NW - SE direction parallel with the modern wall; it stops 5 - 10m short of the wall. It comprises eight distinct elements. Its height remains fairly constant throughout. Stones are exposed frequently throughout its length. It has a slightly rounded profile to the NW with poorly defined edges becoming more flattened to the SE but with more well defined edges.

Size: length 240m width 1.4m - 2.5m height 0.25m

34 - STONE BANK - NY 0907205080 - 0893704984

A discontinuous turf covered stone bank orientated NE / SW; it is perpendicular to and cut by two modern boundary walls at NY 0914405054 and NY 0916805078. Stones are exposed randomly throughout its length. It has a slightly prominent slightly rounded profile with edges poorly defined to the NE but more well defined to the SE. The NE terminus of the bank is marked by a poorly defined adjoining bank perpendicular to the previous orientation.

Size: length 170m width 1.1m - 2.2m height 0.2m

35 - STONE BANK - NY 0907805095 - 0905905081

A short length of discontinuous turf covered bank with a few exposed stones. It is orientated in a NE/SW direction and each of the four elements has a slightly prominent, slightly rounded profile with poorly defined edges. It is in line with the long bank 36 and is probably an element of the same boundary. The irregularities suggest that it is a stone bank rather than a wall.

Size: length 25.0m width 1.3m - 4.0m height 0.1m

36 - STONE BANK - NY 0910105122 - 0940405272

A long discontinuous, prominent bank which is orientated with bank 35 and terminates at bank 38. Bank 37 runs parallel to it for about 70m and possibly defines the opposite edge of a track.

Section 1: easternmost section; it extends west from bank 38 and is overlain by a dry-stone wall. It is prominent, and has a rounded profile in places. The edges are generally well-defined and includes a substantial amount of small to medium stone. The width is fairly consistent. There is an elongated cairn in line with it.

Size: width c.1.8m height c.0.25m

Section 2: (0916705167 - 0938605270) It is fairly discontinuous, particularly towards its western end. It has a prominent and rounded profile and has a fairly regular width; it is generally narrower than section 1.

It is very well-defined. It is overlain by a dry-stone wall. The western end of the section corresponds with the end of the parallel bank 37 and therefore this is likely to be a deliberate gap (entrance?) rather than an inadvertent one.

Size: width c.1.8m height 0.25m

Section 3: this is a small section of bank extending north from section 2. It is parallel to bank 191 and may be an edge of a track. It has a regular width and there is a substantial amount of exposed mainly medium stone. It has a prominent, rounded profile.

Size: width 1.4m height 0.3m

Section 4: (0914905157 - 1910105122) A long length of bank orientated with bank 35 and is parallel to bank 34. It does not have a uniform height and an irregular width; a cairn is incorporated into the bank near the western end. It is relatively prominent but does not have a very rounded profile. The edges are not very well-defined and there are only limited quantities of exposed medium stone. At the western end of the bank is a small circular structure (width 5m); it is fairly ill-defined internally and externally. It has an entrance on the southern side.

Size: width 2.6m height c.0.2m

The bank clearly defined a field boundary, however there is insufficient height and width to be able to confirm that it was originally a wall.

Size: length c.345m

37 - STONE BANK - NY 0913705142 - 0919605170

A discontinuous and irregular stone bank running parallel to bank WG 36. There is one cairn incorporated into the middle of the bank (WG 37a) and one to the west of the bank, but in line with it (WG 37b).

Stone bank: It has an irregular width which decreases towards the east. It is generally low lying and ill-defined. There is only occasional medium stones exposed from the eastern section of the bank. It is also more prominent towards the eastern end.

Size: length c.84m width 1.4-1.6m height 0.1-0.15m

Cairn WG 37a (NY 0917705165) An elongated, fairly well-defined, fairly prominent overlying the stone bank. It has a regular, rounded profile.]

Size: length 5m width 2.9m height 0.35m

Cairn WG 37b (NY 0913705142) A prominent, well-defined, circular cairn with moderately defined edges. Only occasional exposed medium stone.

Size: Diam. 2.8m height 0.35m

This appears to define the southern edge of a track which ran approx. east/west. WG 323 and WG 34 possible represent continuations of the boundary.

38 - STONE BANK - NY 0947205206 - 0946805390

A long, discontinuous stone bank in two parts:

Part a runs between boundary WG 695 and WG 36; part b butts onto and part a and links it to bank 416.

Part a: This is overlain by a modern dry-stone wall; it is fairly prominent and is moderately well-defined.

It has a few exposed small to medium stones. The width is generally irregular.

Part b: the north-easternmost section has a lynchet like profile, dropping down on the northern side. There is a low bank lying adjacent to the eastern section and part of a small, rectilinear structure butted onto its southern side. It is generally prominent and has a rounded profile. The width is irregular. It displays a fair amount of uniformity of height and there is a possibility that it was a wall.

Size: length 237m width c.2.2m height 0.25-0.3m

39 - STONE BANK - NY 0899105099

A short turf covered bank with very few exposed stones. Due to extensive agricultural traffic disturbance the feature is very shallow and irregular in profile with very ill-defined edges.

Size: length 6.7m width c.1.5m height 0.1m

40 - CAIRN - NY 0899505083

A slightly elongated turf covered mound with a single piece of exposed outcrop. It has a non prominent slightly rounded profile with poorly defined edges.

Size: length 3.9m width 1.6m height 0.1m

41 - RING BANK - NY 0900805084

A semi-circular, fairly large ring feature. It has very well-defined edges and has many exposed small stones. The profile is rounded and prominent. The internal area is at the same level as the external level. There is tractor disturbance on the western side and it may originally have formed a complete ring. There is a small mound to the west which was probably a component of the ring bank.

Size: diam. 15m

width of bank: 2.6m height of bank 0.45m

42 - CAIRN - NY 0902905071

A small, round turf covered mound with a few exposed stones. It has a slightly prominent, rounded profile with fairly well defined edges.

Size: diam. 2.2m height 0.25

43 - CAIRN - NY 0903305077

A disturbed turf covered mound with a few stones and outcrop exposed.

Eastern section: It has a slightly triangular shape, a prominent slightly rounded profile and fairly well defined edges.

Western component takes the form of an elongated turf covered mound with a slightly prominent rounded profile and poorly defined edges. There is some disturbance from agricultural traffic.

Size: length 6.7m height 0.2m

length 5.3m width 1.7m height 0.25m

44 - CAIRN - NY 0905905047

A small linear turf covered mound with no exposed stones. It has a non prominent, irregular profile with poorly defined edges. The disturbed nature of feature is consistent with passage of agricultural traffic.

Size: length 6.0m width 1.8m height 0.1m

§

45 - CAIRN - NY 0907005050

A round, turf covered mound with a few exposed stones. It has a prominent fairly rounded profile with fairly well defined edges.

Size: diam. 3.5m height 0.35m

46 - STONE BANK - NY 0907705037

An irregular, turf covered 'L' shaped mound with a few exposed stones. It has a fairly prominent irregular profile with ill-defined edges. The western edge is slightly higher than the eastern edge.

Size: length 15.0m width 2.4m - 3.3m height 0.15m

47 - CAIRN - NY 0908805029

A large, irregular shaped turf covered mound with some stones and outcrop exposed. It has an irregular profile with poorly defined edges, the south end is somewhat higher than the north.

Size: length 8.2m width 3.6m height 0.2m

48 - CAIRN - NY 0909805037

A large, round turf covered mound with some stones exposed. It has a prominent rounded profile which is slightly flattened on the top. The edges are very well defined. There is a large piece of outcrop to the west of the cairn.

Size: diam. 4.6m height 0.45m

49 - CAIRN - NY 0910805014

A long irregular turf covered feature with many stones and some outcrop exposed. It has a prominent but irregular profile with poorly defined edges. The feature lie close to and perpendicular to the modern boundary wall.

Size: length 7.0m width 5.1m height 0.3m

50 - CAIRN - NY 0912205015

A slightly elongated turf covered mound with some stones exposed. It has a fairly prominent slightly rounded profile with fairly well defined edges.

Size: length 4.8m width 3.6m height 0.3m

51 - CAIRN - NY 0885005213

A round, turf covered mound with some stones exposed. It has a prominent, very rounded profile with fairly well defined edges.

Size: diam. 3.8m height 0.55m

Š

52 - STONE BANK - NY 0884205226 - 0886005221

A linear, turf covered feature orientated NW - SE with a slight curve of the SE end towards the north. There are some exposed stone throughout its length. It has a rounded and regular profile with poorly defined irregular edges.

Size: length 18m width 1.6m height 0.15m

53 - STONE BANK - NY 0886405212

A moderately defined, crescent shaped bank and an adjacent linear bank.

Size: length 5.8m width 1.5m

54 - CAIRN - NY 0886505229

A round turf covered mound with a few exposed stones. It has a fairly prominent, slightly rounded profile with poorly defined edges.

Size: diam. 2.5m height 0.35

55 - CAIRN - NY 0886305242

An elongated, turf covered feature with some stones exposed. It has a non prominent, slightly rounded

profile with poorly defined edges and an irregular width.

Size: length 6.0m width 3.1m height 0.1m

56 - CAIRN - NY 0885105245

An elongated turf covered mound with a few exposed stones. It has a non prominent slightly rounded but low profile with poorly defined edges.

Size: length 4.1m width 2.7m height 0.15m

57 - CAIRN - NY 0885405259

A slightly elongated turf covered mound with some exposed stones. It has a fairly prominent, rounded profile with fairly well defined edges.

Size: length 2.6m width 2.4m height 0.25m

58 - CAIRN - NY 0887105254

A slightly curved turf covered mound open to the NW. There are a few exposed stones. It has a non prominent profile with fairly rounded edges.

Size: length 3.3m width 1.2m height 0.25m

59 - CAIRN - NY 0887105286

A small, round turf covered mound with no exposed stones. It has a non prominent, slightly rounded profile with poorly defined edges. The profile is slightly irregular and is possibly disturbed.

Size: diam. 1.7m height 0.1m

60 - CAIRN - NY 0888805276

A slightly elongated, turf covered mound with a few exposed stones. It has a fairly prominent rounded profile with fairly well defined edges.

Size: length 3.1m width 2.1m height 0.25m

61 - ROBBED CAIRN - NY 0887805231

An oval, turf covered mound with a hollow in the centre revealing two very large exposed stones. It has a slightly prominent, flattened profile with very poorly defined irregular edges. There are some stones concentrated around the edges, especially on the eastern side but these are thought not to be kerbs.

Size: length 8.1m width 5.7m Depth of hollow 0.15m

62 - CAIRN - NY 0888505207

An elongated turf covered mound with a few exposed stones. It has a fairly prominent rounded profile with fairly well defined edges.

Size: length 6.0m width 2.4m height 0.3m

63 - ROBBED CAIRN - NY 0889705220

A slightly crescentic, turf covered mound with some exposed stones. It has a slightly prominent profile with rounded edges. The width of the mound tapers slightly towards the ends of crescents.

Size: diam. 1.3m height 0.25m

64 - ROBBED CAIRN - NY 0890705228

A large, round turf covered feature with a hollow, irregular, non level interior. There is a large quantity of exposed stone especially on the eastern side. A large outcropping boulder marks the western edge of the feature. The edges are poorly defined though they are a little more clear to the south.

Size: diam. 7.1m height 0.15

65 - STONE BANK - NY 0890205256 - 0891605247

A linear, turf covered stone bank running NW - SE with several small and one particularly large stone exposed within its length. It has irregular transverse and longitudinal profiles with poorly defined irregular edges.

Size: length 18.0m width 3.2m height 0.3m

66 - CAIRN - NY 0894705266

An ill-defined, low lying elongated cairn.

Size: length 4m width 1.5m

67 - STONE BANK - NY 0893105252 - 0894305247

A linear, turf covered feature running NW - SE and containing a few exposed stones. It has a non prominent profile with poorly defined irregular edges.

Size: length 15.0m width 2.1m height 0.1m

68 - ROBBED CAIRN - NY 0892105230

A small, crescent shaped turf covered feature open to the north. It has a fairly prominent slightly rounded profile with fairly well defined edges of constant width.

Size: diam. 4.3m height 0.15m Width of edges 0.6m

69 - CAIRN - NY 0890705218

An elongated, turf covered mound with some exposed stones. It has a fairly prominent rounded profile with fairly well defined edges.

Size: diam. 2.4m height 0.3m

70 - CAIRN - NY 0889605205

An oval, turf covered mound with several exposed stones. It has a prominent, fairly well rounded profile with fairly well defined edges.

Size: length 3.1m width 2.5m height 0.3m

71 - CAIRN - NY 0889805195

A small but moderately defined, elongated mound.

Size: length 3.7m width 1.5m

72 - CAIRN - NY 0890105187

A roughly circular turf covered mound with a few exposed stones. It has an uneven profile with poorly defined edges.

Size: diam. 2.9m height 0.2m

73 - STONE BANK - NY 0890905189

A crescent shaped bank, with moderately defined edges and a slightly rounded profile.

Size: length 6m

74 - BANK SEGMENT - NY 0891205197

A 'J' shaped segment of turf covered bank with several exposed stones. It has a slightly prominent slightly rounded profile with poorly defined edges.

Size: length 6.1m width 0.9m height 0.2m

75 - ROBBED CAIRN - NY 0891605203

A semi-circular turf covered feature with some exposed stone particularly on the northern side. It has a fairly rounded profile with fairly well defined edges. The northern edge is lower than the southern and the width of the edges tapers slightly towards the ends.

Size: length 3.6m width 2.3m height 0.3m

76 - ROBBED CAIRN - NY 0891805215

A semi-circular turf covered mound open to the east with several exposed stones on the eastern edge.

Size: length 3.5m width 0.8m height 0.2m

§

77 - CAIRNS - NY 0894705240

Two turf covered mounds with no distinct separation and could therefore be one linear feature. The western most mound has an elongated form and is fairly prominent, the eastern most mound is more rounded in form. Both mounds have exposed stones with the eastern mound having less than the western.

West mound length 10.0m width 1.7m height 0.1m

East mound length 3.2m width 2.8m height 0.1

78 - CAIRN - NY 0895205251

An elongated, turf covered mound with no exposed stones. It has a very low and flattened profile with poorly defined edges.

Size: length 6.2m width 3.1m height 0.1m

79 - ROBBED CAIRN - NY 0891505173

A poorly defined ring shaped, turf covered feature with a hollowed centre at a similar height to the surrounding ground level. The edges are very poorly defined but the bank width is fairly regular. There is no sign of an entrance.

Size: diam. 5.0m width of bank 1.4m height 0.15

80 - ROBBED CAIRN - NY 0892505182

A crescent shaped, turf covered feature with several exposed stones. It has a prominent, well rounded profile with poorly defined edges. The remaining segment of the ring was just discernible.

Size: diam. 4.1m width of bank 0.9m height 0.3m

81 - ROBBED CAIRN - NY 0893205189

A slightly crescent shaped, turf covered mound with a few exposed stones. It has a fairly prominent profile with poorly defined edges. The central hollow is lower to the north. The bank has a regular width but its northern edge is lower than its southern edge.

Size: diam. width of bank 1.01m height 0.1m

82 - CAIRN - NY 0893105204

A round, turf covered mound with some exposed stone. It has a fairly prominent rounded profile with fairly well defined edges.

Size: diam. 2.4m height 0.3m

83 - ROBBED CAIRN - NY 0894305198

An oval, turf covered feature that is slightly hollowed in the centre. There are a few exposed stones. The internal hollow is fairly level despite being on a slope. The feature has a fairly prominent profile with fairly well defined edges and the bank edges are fairly regular in width.

Size: length 7.5m width 4.5m height 0.1m

width of bank 0.7m

84 - CAIRN - NY 0895405209

A round, turf covered mound with some stones exposed. It has a fairly prominent rounded profile that falls away sharply on the north side.

Size: diam. 1.8m height 0.4m

85 - CAIRNS - NY 0897305218/NY 0897905219

Two cairns, the larger one is a slightly elongated turf covered mound with some exposed stones. It has a prominent, rounded profile with well defined edges. The smaller cairn is an elongated turf covered mound with some exposed stone. It has a fairly prominent, rounded profile with fairly well defined edges.

Large length 5.8m width 3.4m height 0.65m

Small length 3.8m width 1.6m height 0.25m

86 - CAIRN - NY 0898205244

An elongated, low, turf covered mound with no stones exposed. It has a regular, flattened profile with poorly defined edges.

Size: length 6.3m width 2.4m height 0.05m

87 - CAIRN - NY 0897305203

A round, turf covered mound with some stones exposed particularly at the north end. There is one much larger stone also exposed at the north end. It has a round profile to the south but is more sharply defined to the north. It is prominent with fairly well defined edges.

Size: diam. 4.3m height 0.5m

88 - CAIRN - NY 0897805209

A round, turf covered mound with a few exposed stones. It has a non prominent, shallow profile with very poorly defined edges.

Size: diam. 2.1m height 0.1m

89 - CAIRN - NY 0895305176

A roughly circular, turf covered mound with several exposed stones. It has a prominent, slightly rounded profile with poorly defined edges.

Size: diam. 4.4m height 0.3m

90 - CAIRN - NY 0894105179

A small, elongated, turf covered mound with several exposed stones. It has a prominent, slightly uneven profile with poorly defined edges.

Size: length 3.3m width 1.6m height 0.3m

91 - CAIRN - NY 0893705174

A small, elongated, turf covered mound with several exposed stones. It has a prominent, rounded profile with moderately well defined edges.

Size: length 3.8m width 1.7m height 0.3m

92 - CAIRN - NY 0894005168

A small, elongated, turf covered mound with several exposed stones. It has a prominent, well rounded profile with moderately well defined edges.

Size: length 3.3m width 1.2m height 0.3m

93 - CAIRN - NY0892205170

An oval, turf covered mound with several exposed stones. It has a slightly prominent, slightly rounded profile with poorly defined edges.

Size: length 5.7m width 4.3m height 0.25m

94 - CAIRN - NY 0897605183

An irregular, roughly oval, turf covered mound with several exposed stones. It has a moderately prominent, very slightly rounded profile with poorly defined edges.

Size: length 3.6m width 2.3m height 0.2m

95 - CAIRN - NY 0897605183

An elongated, turf covered mound with a few exposed stones. It has a prominent, moderately rounded profile with poorly defined edges.

Size: length 7.3m width 2.9m height 0.4m

96 - CAIRN - NY 0899805201

An elongated, turf covered mound with many exposed stones. It has a prominent, rounded profile with fairly well defined edges. Part of the eastern side has been disturbed, reducing the height by 0.3m.

Size: length 6.6m width 4.7m height 0.6m

97 - CAIRNS - NY 0900305219/NY 0900305219 δ;T7

§ Two cairns in close proximity. One large, round, turf covered mound with a few exposed stones. One particularly large stone to the northern end. The mound has a fairly prominent, rounded profile with fairly well defined edges. The second cairn is an elongated, turf covered mound with a few exposed stones. It has a prominent, rounded profile that becomes less rounded to the north. The edges are moderately well defined. Round diam. 3.9m height 0.35m
Elongated length 7.6m width 3.1m height 0.45m

98 - CAIRN - NY 0901705230

An elongated, turf covered mound with some exposed stone. One larger piece of outcrop lies in close proximity. The mound has an irregular profile that becomes more prominent and higher as it merges with the modern boundary wall. The middle of the feature is disturbed.
Size: length 4.0m width 1.4m height 0.2m - 0.4m

99 - CAIRN - NY 0901805216

An elongated turf covered mound with a few exposed stones. It has a fairly prominent, rounded profile with fairly well defined edges.
Size: length 5.5m width 2.8m height 0.35m

100 - CAIRN - NY 0902505196

An elongated turf covered mound with a few exposed stones and a slight bulge to the NE. It has a prominent, very rounded profile with very well defined edges.
Size: length 8.4m width 5.1m height 0.65m

101 - CAIRN - NY 0900705180

An oval, turf covered mound with many exposed stones. It has a prominent, slightly uneven profile with moderately well defined edges. There are faint traces of a poorly defined, short bank extending from the mound towards the NW.
Size: length 10.6m width 3.5m height 0.5m

102 - CAIRN - NY 0902405170

An elongated turf covered mound with a few exposed stones. It has a slightly prominent, slightly rounded profile with poorly defined edges. The feature does not appear to impinge on the ridge and furrow.
Size: length 5.6m width 2.0m height 0.2m

103 - CAIRN - NY 0897405154

An oval, turf covered mound with a few exposed stones. It has a slightly prominent, slightly rounded profile with poorly defined edges.
Size: length 3.0m width 2.0m height 0.1m

104 - CAIRN - NY 0898805149

An elongated turf covered mound with a few exposed stones. It has a slightly prominent, slightly rounded profile with poorly defined edges.
Size: length 5.0m width 3.5m height 0.1m

105 - CAIRN - NY 0896005133

An oval, turf covered mound with a few exposed stones. It has a slightly prominent, slightly rounded profile with moderately well defined edges. length 4.5m width 3.0m height 0.15m

106 - CAIRN - NY 0902705154

An oval, turf covered mound with no exposed stones. It has a slightly prominent, moderately well rounded profile with moderately well defined edges.
Size: length 6.2m width 4.6m height 0.2m

107 - CAIRN - NY 0903805168

An elongated turf covered mound with a few large stones lying on top of the mound rather than being incorporated within it. The mound has a slightly prominent, slightly rounded profile with poorly defined edges. The feature does not appear to impinge upon the ridge and furrow.

Size: length 7.4m width 2.2m height 0.2m

ô;T7

§ 108 - CAIRNS - NY 0905105196/NY 0905505199

Two adjacent cairns;

The southern most feature is an elongated turf covered mound with a few exposed stones. There is one larger stone exposed at the top of the mound. The mound has a prominent, rounded profile with moderately defined edges.

The northern most feature is a slightly larger, elongated, turf covered mound with some exposed stones, especially at the north end. It has a fairly prominent, rounded profile that is slightly flattened on top.

The edges are not well defined.

Southern cairn: length 5.9m width 2.8m height 0.35m

Northern cairn: length 6.3m width 2.8m height 0.2m

109 - CAIRN - NY 0907205182

Moderately defined, prominent mound.

Size: length 5m width 4m

110 - CAIRN - NY 0903005108

An elongated turf covered mound with a few exposed stones. It has a slightly prominent, moderately rounded profile with fairly well defined edges.

Size: length 5.8m width 3.0m height 0.15m

111 - STOCK SHELTER - NY 0910105163 - 0908305174

A 'T' shaped stone and turf bank. Its longer axis running NW - SE for 42 metres and the shorter axis running NNE - SSW from a point mid-way along the longer axis for a distance of 16 metres. The bank is approximately forty percent turf covered with many exposed stones. A linear alignment of the facing stones is apparent.

There are two apparent breaks in the bank, one on the longer axis towards its south eastern end and one on the shorter axis towards its north-north eastern end. A broad stretch of earthen bank underlies the intersection point of the shelter, this is probably natural.

Long axis length 42.0m width 1.1m height 0.3m

Short axis length 16.0m width 1.1m height 0.3m

113 - CAIRN - NY 0887505389

A large, round turf covered mound with no exposed stones. It has a rounded profile with fairly well defined edges.

Size: diam. 6.1m height 0.35

114 - ROBBED CAIRN - NY 0891005354

A very large, circular, turf covered feature with no exposed stones but with stones below the surface. The mound has an internal depression to the southern end and appears open on its eastern side. The interior is level and higher than the exterior ground surface.

Size: diam. 6.6m height of bank 0.9m external - 0.4m internal

115 - MODERN CLEARANCE - NY 0894705350/NY 0894705350

Two modern clearance cairns. The larger mound is composed entirely of stones with no turf cover and is roughly cruciform in shape. Large boulders are piled in the centre of the mound with smaller stones forming the shorter arms of the mound. Its long axis runs E -W. A second mound lies in close proximity and to the south. It is a short, linear, stone mound with no turf cover. It is of random not drystone construction .

Cruciform length 17.0m width 8.0m height 0.8m

Linear length 7.0m width 1.3m height 0.6m

116 - CAIRN - NY 0894305474

A low, rounded, turf covered mound with a few exposed stones. It has a non prominent, flattened profile with poorly defined edges.

Size: diam. 3.7m height 0.1m

117 - CAIRN - NY 0893905459

An irregular, roughly circular turf covered mound with some exposed stones. It is much disturbed and there is no discernible inner edge. It has a fairly prominent, irregular profile with poorly defined edges.

Size: length 3.5m width 1.9m height 0.35

ô;T7

Š 118 - CAIRN - NY 0895705460

A slightly elongated, turf covered mound with some exposed stones. One particularly large stone is located in the middle of the feature. The mound has a fairly prominent, rounded profile with poorly defined edges.

Size: length 3.2m width 2.8m height 0.4m

119 - CAIRN - NY 0895905448

A slightly elongated, turf covered mound with a few exposed stones. It has a fairly prominent, rounded profile that is a little flattened towards the north. The edges are fairly well defined.

Size: length 3.5m width 1.6m height 0.55m

120 - CAIRN - NY 0897005458

A slightly elongated turf covered mound with some exposed stones. It has a non prominent, slightly rounded profile with poorly defined edges

Size: length 3.2m width 1.8m height 0.35m

121 - CAIRNS - NY 0897105445/NY 0897705451/NY 0897705445

A group of three turf covered mounds all with some exposed stones.

The most westerly mound is roughly circular with a non-prominent, irregular profile and poorly defined edges.

The most northerly mound is low and elongated with a non prominent, flattened profile. It has poorly defined edges.

The southern mound is an oval feature, fairly prominent and rounded in profile with moderately well defined edges.

West mound: diam. 2.8m height 0.2m

North East mound: length 3.0m width 1.3m height 0.1m

South East mound: length 3.7m width 3.3m height 0.6m

122 - CAIRN - NY 0896705440

An elongated turf covered mound with a few exposed stones. It has a non prominent, rounded profile with irregular, poorly defined edges.

Size: length 5.4m width 2.1m height 0.35m

123 - CAIRN - NY 9899405448

An elongated, turf covered mound with some exposed stones. It has a non prominent, flattened profile with poorly defined edges.

Size: length 2.6m width 1.3m height 0.1m

124 - ROBBED CAIRN - NY 0900205462

A semi-circular, turf covered feature with some exposed stones. The feature is open to the north and has a fairly prominent profile. The external edges are better defined than the inner, irregular edges. The width of the edges is constant.

Size: length 7.5m width of bank 1.1m height 0.2m

125 - CAIRN - NY 0900905454

A roughly circular, turf covered mound with some exposed stones. It has a fairly prominent, rounded profile with poorly defined edges.

Size: diam. 3.5m height 0.45m

126 - CAIRN - NY 0902005451

A rounded, turf covered mound with some exposed stones. It has a fairly prominent and rounded profile.

Size: length 3.2m width 2.5m height 0.2m

127 - CAIRN - NY 0902605440

A slightly elongated, turf covered mound with many exposed stones. It has a fairly prominent, slightly irregular, flattened profile with well defined edges.

Size: length 6.1m width 4.3m height 0.25m

128 - CAIRN - NY 0896405413

§ An elongated, moderately defined, turf covered mound with many medium stones exposed. It has a fairly prominent, rounded profile.

Size: length 3.7m width 3.3m height 0.1m

129 - MODERN CLEARANCE CAIRN - NY 0900505430

This is a very large, modern clearance cairn and a small spatially associated cairn:

Large cairn:

This is a very large, elongated mound of stones with no turf cover. The cairn is of recent antiquity (Pers.comm Farmer of Between Guards farm).

Size: length 20m width 10.5m height 2m

Small cairn:

This is a small, rounded, moderately well defined, turf covered mound. The cairn is disturbed at the north end, hollowing out to form a crescent, despite this, some stones remain to show its original extent.

Size: length 2.8m width 2.8 height 0.25

130 - CAIRN - NY 0904205471

This is a low, rounded, non prominent, turf covered mound. The edges of the cairn are poorly defined although there are a few protruding, medium sized stones.

Size: length 3.6m width 3.5m height 0.25m

131 - CAIRN - NY 0907105477

This is a non-prominent, slightly elongated, rounded turf covered mound. The cairn has very few exposed stones and is poorly defined.

Size: length 3.4m width 2.6m height 0.2m

132 - RECTANGULAR FEATURE - NY 0910005471

This feature has fairly well defined edges, the south bank being very prominent, the others less so. The feature may be terraced internally, with a possible south-western entrance.

Size: length 1.2m width 1.2m height 0.2m

133 - CAIRN - NY 0908305462

A slightly elongated, poorly defined turf covered mound without any exposed stones. The cairn stands on gently sloping ground and has a rounded, regular profile.

Size: length 3.8m width 3.0m height 0.2m

134 - CAIRN - NY 0906305452

This is a poorly defined, non-prominent, slightly elongated turf covered mound with very few protruding stones. In profile the cairn is regular and slightly elongated.

Size: length 3.9m width 2.9m height 0.2m

135 - CAIRN - NY 0909105448

A slightly elongated turf covered mound with no visible stones, its edges are poorly defined and its profile is rounded.

Size: length 3.6m width 2.3m height 0.25m

136 - CAIRN - NY 0904605414

This is an irregularly shaped turf covered mound with many irregular shaped, medium to large stones protruding from it. The edges of the mound are fairly well defined, and its profile is regular. The cairn stands on a slope and near fairly boggy ground.

Size: length 4.5m width 4.5m height 0.55m

137 - CAIRN - NY 0901905396

This is a possibly disturbed, slightly elongated turf covered mound with many protruding, medium sized stones. The cairn is fairly prominent with well defined edges and an irregular profile.

Size: length 4m width 4.8m height 0.4m

138 - CAIRN - NY 0901805384

This is a slightly oval, turf covered mound with many exposed, medium sized stones. The cairn has regular, fairly well defined edges with a flattened, irregular profile and has possibly been disturbed.

Size: length 2.8m width 3.7m height 0.5m

§

139 - CAIRN - NY 0904205394

This is a fairly prominent, slightly elongated turf covered mound with many exposed, medium sized stones. In profile the mound is rounded.

Size: length 3.8m width 1.6m height 0.3m

140 - CAIRN - NY 0903505388

A fairly prominent, slightly elongated turf covered mound with many protruding, medium sized stones. The edges of the mound are quite well defined with a rounded profile that slopes toward the north.

Size: length 3.7m width 2.9m height 0.4m

141 - CAIRN - NY 0905005376

This is a prominent, elongated turf covered mound with many exposed, medium sized stones. In profile the mound is regular and slightly rounded.

Size: length 4.5m width 2.6m height 0.3m

142 - CAIRN - NY 0906805383

This is a prominent, slightly elongated turf covered mound with many exposed, medium sized stones. The cairn has a regular and rounded profile and stands on marshy ground.

Size: length 5.3m width 3.6m height 0.3m

143 - HOLLOW - NY 0910105407

This feature consists of a slight, non-prominent, non-rounded, and poorly defined bank which surrounds a central depression. The feature has little exposed stone although there is a large possible outcrop.

Size: length 2.6m width 2.6m Depth 0.1m

144 - CAIRN - NY 0912005399

A low poorly defined turf covered mound of rounded profile, with no visible stones.

Size: length 2.0m width 1.9m height 0.1m

145 - CAIRN - NY 0915605380

This is a poorly defined, non-prominent, slightly elongated turf covered mound with a rounded profile and

some exposed, medium sized stones.

Size: length 2.2m width 2.2m height 0.1m

146 - CAIRN - NY 0919205359

A roughly circular turf covered mound with a slightly rounded profile. The cairn is quite prominent with no visible stones.

Size: length 2.2m width 2.2m height 0.1m

147 - CAIRN - NY 0919305337

This is a fairly prominent rounded turf covered mound with few protruding, medium sized stones. The feature is fairly prominent with a rounded profile.

Size: length 3.8m width 3.8m height 0.1m

148 - ROBBED CAIRN - NY 0918305327

This is a roughly circular hollow with a few exposed, medium sized stones. The turf cover over this feature has been eroded away to leave the soil exposed.

Size: length 2.3m width 2.3m Depth 0.15m

149 - CAIRN - NY 0920705326

A fairly well defined circular depression, open toward the north, with very shallow banks (0.05m high), and a few exposed stones.

Size: length 4.5m width 4.5m Depth 0.2m

150 - CAIRN - NY 0922005335

This is a fairly prominent, low, turf covered mound with a few exposed, medium sized stones. The cairn is slightly curved in shape and has a rounded profile.

Size: length 3.8m width 1.8m height 0.1m

§

151 - CAIRN - NY 0922105324

This is a poorly defined though prominent turf covered mound with a few protruding stones. The profile of the feature is slightly concave toward the western end.

Size: length 3.5m width 3.5m height 0.15m

152 - STONE BANK - NY 0918005306

A low, ill-defined bank with small to medium stones protruding from the turf cover.

Size: length 11m width 2m

153 - MODERN CLARENCE CAIRN - NY 0903805328

This is a very large, well defined, modern, elongated mound of boulders without any turf cover. This feature is the result of modern field clearance, though some of the stones may come from older cairns.

Size: length 10m width 6m height 0.9m

154 - RING CAIRN - NY 0905305306

This is a roughly circular scatter of stones, there are medium sized stones spread throughout the feature, with poorly defined edges and some turf cover. The feature has a non-prominent flat profile.

Size: length 4.7m width 3.3m

155 - CAIRN - NY 0907305301

A fairly prominent, slightly elongated, well defined, turf covered mound with a few protruding, medium sized stones. The profile of the feature is regular and round.

Size: length 3.2m width 2.5m height 0.25m

156 - BANK AND ASSOCIATED CAIRN - NY 0906405293/NY 0907305289

The bank has a spatially associated cairn.

The bank is a non-prominent, shallow, poorly defined, linear feature of regular width, running north-south down the slope. There are no exposed stones associated with the feature, though probing exposed some beneath.

Size: length 10m width 1.3m height 0.05m

The cairn is a prominent, well defined, circular, turf covered mound with a few protruding stones and a rounded profile.

157 - CAIRN - NY 0908505284

A prominent, well defined, turf covered mound with a few protruding, medium sized stones. The profile of the feature is regular and rounded.

Size: length 3.4m width 3.4m height 0.3m

158 - CAIRN - NY 0906805273

A prominent, round, well defined turf covered mound with some exposed, medium sized stones and a rounded profile.

Size: length 3.6m width 3.6m height 0.4m

159 - CAIRN - NY 0909505270

A well defined, circular, turf covered mound with no visible stones.

Size: length 2m width 2m

160 - CAIRN - NY 0908305258

This is a very clearly defined, prominent, round turf covered mound, it has some exposed, medium sized stones and a rounded profile.

Size: length 3.2m width 3.2m height 0.5m

161 - CAIRN - NY 0909505255

A very badly disturbed cairn, the centre has been robbed out quite recently as there is no turf cover. The cairn is roughly circular in shape, rounded in profile, with turf cover where it has not been disturbed.

Size: length 5.1m width 3.1m height 0.15m

162 - CAIRN - NY 0908805240

Š A fairly prominent, clearly defined, rounded, turf covered mound with a rounded profile and a few exposed, medium sized stones on the surface only.

Size: length 3.3m width 3.3m height 0.35m

163 - TWO CAIRNS - NY 0906405239/NY 0907405235

The first cairn is a large, roughly circular, turf covered mound with many protruding stones. The edges are clearly defined and regular, and the mound has a rounded profile. Stones found between the edges of this cairn and the second cairn suggest an association between the two.

Size: length 6.1m width 6.1m height 0.75m

The second cairn is a roughly rounded, prominent, well defined, turf covered mound of rounded profile and many protruding stones.

Size: length 6.4m width 6.4m height 0.55m

164 - CAIRN - NY 0908605215

A small, sub-circular, ill-defined, turf covered mound with large, prominent, exposed stones. The feature has a slightly rounded profile, but is not prominent.

Size: length 2.1m width 2.1m height 0.1m

165 - BANK / CAIRN - NY 0909705224/NY 0910305228

This is a poorly defined stone bank orientated north-south with large, stones protruding along its length. The edges of the bank are a constant width, though indistinct, and the whole feature has a shallow profile. The associated cairn is a round, well defined, turf covered mound with many exposed stones and a well

rounded profile.

Bank: length 8m width 1.2m height 0.1m

Cairn: length 5.7m width 4m height 0.75m

166 - CAIRNS - NY 0911005220 & NY 0911205224

Southern cairn: it is a prominent, well defined, round, turf covered mound with many exposed, medium sized stones and a rounded profile.

Size: length 4.2m width 4.2m height 0.55m

Northern cairn: is an elongated, well defined, prominent, turf covered mound with some exposed stones and a rounded profile.

Size: length 4.1m width 2.2m height 0.5m

167 - BANK - NY 0914305202

An irregular, ill-defined, slightly prominent, linear feature with some exposed, medium sized stones towards its southern end. The feature has an irregular profile.

Size: length 10m width 1.9m height 0.1m

168 - CAIRN - NY 0915005201

A sub-circular, prominent, well defined though irregular, turf covered mound with some exposed, medium sized stones and an irregular, rounded profile. The feature has possibly been disturbed toward its western edge as the profile here is slightly flattened.

Size: length 8.6m width 7.6m height 0.75m

169 - TWO CAIRNS - NY 0917405191/NY 0916805192

Eastern cairn: it is an elongated turf covered mound with many exposed stones and clearly defined edges. The features profile is irregular, this may be due to either erosion or disturbance.

Size: length 6.7m width 4.8m height 0.65m

Western cairn: it is a small, poorly defined, and only slightly prominent, turf covered mound of rounded profile.

Size: length 1.8m width 1.8m height 0.2m

170 - CAIRN - NY 0912805231

A round, well defined, prominent, turf covered mound with many exposed, medium sized stones and a very rounded profile.

Size: length 4.6m width 4.6m height 0.55m

171 - CAIRN - NY 0914805218

§ An elongated, prominent, well defined, turf covered mound with many exposed medium sized stones. It has a rounded profile.

Size: length 7m width 3.7m height 0.7m

172 - CAIRN - NY 0916005213

This is a slightly elongated, well defined and prominent, turf covered mound. It has some exposed, medium sized stones and a rounded profile.

Size: length 4.9m width 3.2m height 0.8m

173 - RING AND ASSOCIATED CAIRN - NY 0916405228/NY 0913005238

This is a banked, semi-circular feature with poorly defined edges. The banks are of irregular width, and slightly rounded in profile, probing showed stones in the edge of the feature. The banks inner edge is very difficult to distinguish at its lower level compared to the outer edge.

The cairn is a slightly elongated, prominent, well defined, turf covered mound with some exposed stones and a profile that is rounded though a little irregular.

The ring: length 7m width 7m height 0.1m

The cairn: length 4.8m width 2.9m height 0.5m

174 - CAIRN - NY 0913705235

A slightly elongated, well defined and prominent, turf covered mound with some exposed, medium sized stones. In profile the feature is a little irregular though rounded.

Size: length 4.8m width 2.9m height 0.5m

175 - CAIRN - NY 0916405218

This is an elongated, regular and well defined, turf covered mound with a fairly rounded profile and some exposed, medium sized stones. At its northern end the feature has had the turf worn away and has suffered from either erosion or sheep damage.

Size: length 5.3m width 3.2m height 0.8m

176 - CAIRN - NY 0918405205

An elongated, well defined, prominent, turf covered mound with some exposed, medium sized stones and a regular profile.

Size: length 7.2m width 4m height 0.6m

177 - CAIRN - NY 0919205205

This is an elongated, well defined, prominent, turf covered mound with many exposed, medium sized stones and a rounded profile.

Size: length 5.2m width 3m height 0.5m

178 - CAIRN - NY 0912705223

A prominent, well defined, elongated turf covered mound with some protruding, medium sized stones.

Size: length 5.1m width 3.3m height 0.55m

179 - CAIRN - NY 091610530

This is a well defined, prominent, rounded, turf covered mound with many exposed, medium sized stones. In profile the feature is rounded though slightly irregular, there is some evidence of erosion due to sheep.

Size: length 5.9m width 5.9m height 0.8m

180 - CAIRN - NY 0915405233

This is an ill-defined, rounded turf covered mound. There are large stones exposed only on the east side of the feature. The cairns profile is quite flat and non-prominent.

Size: length 2.1m width 2.1m height 0.15m

181 - CAIRN - NY 0913405249

A prominent, well defined, round, turf covered mound with some exposed, medium stones and a regular, rounded profile.

Size: length 2.7m width 2.7m height 0.45m

182 - CAIRN - NY 0914805246

§ A fairly prominent, well defined, elongated turf covered mound with some exposed, medium stones and a regular rounded profile.

Size: length 3.3m width 1.9m height 0.35m

183 - CAIRN - NY 0914405253

A slightly elongated, non prominent, poorly defined, turf covered mound. In profile the feature is low and slightly rounded.

Size: length 2.2m width 1.9m height 0.35m

184 - TWO CAIRNS - NY 0915605247 & NY 0915105249

Eastern cairn: it consists of a fairly prominent, well defined, elongated, turf covered mound with some protruding, medium stones and a regular and rounded profile.

Size: length 3.5m width 2.1m height 0.25m

Western cairn: it is a non-prominent, poorly defined, round turf covered mound with unclear edges, a few exposed, medium stones and a flat, low profile.

Size: length 2m width 2m height 0.1m

185 - CAIRN - NY 0916305242

A fairly prominent, round turf covered mound with irregular, but fairly well defined edges. The feature is slightly irregular but rounded in profile and there are some exposed, medium stones. The cairn has been quite badly disturbed or eroded.

Size: length 3.6m width 3.6m height 0.5m

186 - CAIRN - NY 0918105237

This is an elongated, fairly well defined, prominent, turf covered mound with some exposed, medium stones. The feature has a rounded profile.

Size: length 6.2m width 3.5m height 0.6m

187 - CAIRN - NY 0920105224

A prominent, well defined, round, turf covered mound with some exposed, medium sized stones and a rounded profile.

Size: length 5.8m width 5.8m height 0.45m

188 - CAIRN - NY 0920905203

A prominent, well defined, elongated, turf covered mound with some protruding, medium to large stones and a rounded profile.

Size: length 5.6m width 2.8m height 5.5m

189 - TWO CAIRNS - NY 0921705197 & NY 0921505195

Southern cairn: it is an elongated, prominent turf covered mound, though it has ill-defined edges, with some protruding, medium stones and a rounded profile.

Size: length 3.2m width 3m height 0.25m

Northern cairn: it is a fairly prominent, well defined, slightly elongated, turf covered mound with some exposed stones and a rounded profile.

Size: length 3.2m width 2.2m height 0.55m

190 - CAIRN - NY 0921505188

A fairly well defined, prominent, round, turf covered mound with a few, medium stones protruding and a rounded profile.

Size: length 4.3m width 4.3m height 0.45m

191 - CAIRN / STONE BANK - NY 0921305217 - 0921805209

The cairn is a round, poorly defined, turf covered mound with a few exposed stones and a rounded profile. This cairn is at the northern end of the bank.

Size: length 2.7m width 2.7m height 0.25m

The bank is a linear, though slightly curved, moderately well defined, turf covered feature of regular width with some protruding stones. The feature has a rounded profile.

Size: length of total feature 16m width 1.6m

ô;T7

Š 192 - CAIRN - NY 0913505270

A clearly defined, prominent, slightly elongated, turf covered mound with some exposed, medium stones and a rounded profile.

Size: length 4.1m width 2.2m height 0.25m

193 - CAIRN - NY 0915805267

A fairly well defined, curved, turf covered mound with a few protruding, medium stones and a rounded

profile. The feature has been disturbed at its northern end.

Size: length 0.43m width 3m height 0.35m

194 - STONE BANKS - NY 0919605253/ 0920305247/ 0919805257

Three stone banks:

The first is a short, prominent, though poorly defined and badly disturbed, length of north-west running, linear, stone bank. The bank is of irregular width and composed of fairly visible stones of various sizes.

Size: length 4m width 1.7m height 0.3m

The second is a prominent, though denuded and possibly disturbed, linear, turf covered, north-south running stone bank with many of its stones exposed. At its southern end the feature has a right angled spur to the west, this spur extends for approximately 2m.

Size: length 10m width 2.2m height 0.2m

The third feature is a turf covered, linear stone bank running north-south. The feature has a fairly irregular width, is not very prominent, and the edges are poorly defined.

Size: length 4m width 1.8m height 0.1m

195 - CAIRN - NY 0919905237

A roughly circular, badly eroded and disturbed, spread of turf covered, medium to large stones, the turf cover however is minimal and many of the stones are exposed. At the southern edge of the feature is a very large upright stone, approximately 0.4m wide, 0.8m long, and 0.8m high.

Size: length 4m width 2.6m

196 - MODERN CLEARANCE CAIRN - NY 0919405274

This is a very large mound of boulders, without turf cover, associated with modern clearance in an area of bad disturbance.

Size: length 16m width 6m height 1.4m

197 - CAIRN - NY 0921705272

A small, rounded, poorly defined, turf covered mound, with some protruding medium stones. The feature has a fairly flat profile, and has been heavily disturbed.

Size: length 2.3m width 2.3m height 0.1m

198 - CAIRN - NY 0922005282

A fairly prominent, well defined, sub-circular, turf covered mound with a slightly irregular and flattened profile. The feature has suffered over time and is now quite badly denuded of turf and disturbed.

Size: length 5.7m width 5.7m height 0.5m

199 - CAIRN - NY 0923205279

This is an ill-defined, round turf covered mound with medium stones protruding. It has a non-prominent, rounded profile.

200 - CAIRN - NY 0921305234

A well defined, prominent, circular, turf covered mound with many protruding, medium to large stones and a rounded profile.

Size: length 3.4m width 3.4m height 4.5m

201 - CAIRN - NY 0922405247

This is a prominent, well defined, though partially denuded, turf covered mound. The feature has many exposed stones and a rounded profile.

Size: length 4.8m width 4.8m height 0.75m

202 - CAIRN - NY 0924005251

Š A large, round, well defined, prominent, turf covered mound with many exposed stones and a rounded profile.

Size: length 5.7m width 5.7m height 0.7m

203 - CAIRN - NY 0924705265

This is a slightly elongated, prominent, turf covered mound with many exposed, medium stones. In profile the feature is rounded.

Size: length 4.4m width 2.7m height 0.45m

204 - CAIRN - NY 0925405274

A slightly elongated, well-defined, turf covered mound, with many exposed medium stones, and a rounded profile.

Size: length 6m width 3.7m height 0.6m

205 - CAIRN - NY 0927005294

A prominent, slightly elongated turf covered mound with some medium stones protruding. It has a rounded profile and very well-defined edges.

Size: length 7.3m width 4m height 0.65m

206 - SHIELING - NY 0929705316

A rectilinear shaped structure defined by turf covered banks with mainly medium stones protruding. The banks are generally well-defined and regular, particularly the northern bank. It comprises two cells divided by a narrow, irregularly defined bank; the entrance to the structure is via the northern cell. The south-western cell appears to be internally terraced.

It displays all the symptoms of a rectilinear hut and by virtue of its proximity to a farm named 'Scale' there is a probability that it was a shieling.

Size: length 9.8m width 6.8m height 0.2m

207 - STONE BANK - NY 0929505330 - 0930805342

This comprises a low, irregular mound with two banks extending south-west and south from it.

The cairn has a slightly rounded profile and poorly defined edges.

The south-western bank has a uniform width and has a lynchet profile; it is lower on the northern side. It possibly represents the headland of ridge and furrow to the north. It is overlain by the modern dry-stone wall.

The southern bank has an oblique orientation with respect to the adjacent ridge and furrow and is slightly curved.

Size: south-western bank 18m width 1.5m height 0.2m

southern bank length 10m width 1m

cairn length 2m width 2m height 0.1m

208 - CAIRN - NY 0924205201

An approximately circular shaped, turf covered mound with a few medium stones protruding. It is prominent with fairly well-defined edges.

Size: diam. 4.3m height 0.5m

209 - CAIRN - NY 0924505223

An irregularly shaped mound with medium stones protruding from turf cover. It has an irregular profile and there is evidence of sheep erosion, exposing the stone core. It is in a badly disturbed area and its form may not be original.

Size: length 4m width 3.5m height 0.4m

210 - CAIRNS - NY 0926005225 & 0925205230

Two adjacent cairns:

Northern cairn: A roughly circular mound with many exposed medium stones. The edges are moderately, but slightly irregular due to local disturbance. It has a rounded, prominent profile.

Size: length 7.8m width 7.7m height 0.6m

Southern cairn: A small round mound with no stones protruding from complete turf cover. It has a regular,

rounded, prominent profile.

Size: diameter 2.8m height 0.35m

ô;T7

§ 211 - CAIRN - NY 0926405216

An ill-defined, low-lying mound with no stones protruding from complete turf cover. It has a circular shape and a slightly rounded profile.

Size: diameter 2.2m height 0.1m

212 - CAIRN - NY 0927205228

Two merged cairns; they are turf covered with a few stones protruding from turf cover. It has a rounded profile.

Size: length 8.05m width 4.6m height 0.4m

213 - CAIRN - NY 0926505260

A slightly crescent shaped, ill-defined mound with many stones protruding from turf cover. It is severely eroded and has an irregular profile.

Size: length 5.8m width 4.2m height 0.25m

214 - CAIRN - NY 0927005266

An elongated, fairly well-defined mound with many medium sized stones exposed through the turf cover. It has a prominent, rounded profile.

Size: length 5.9m width 3.2m height 0.65m

215 - CAIRN - NY 0927605275

A slightly irregular shaped cairn. It has moderately well-defined edges and a lot of stones are exposed through the turf cover as a result of localised erosion. It has a prominent, rounded profile.

Size: diam. 4.5m height 0.5m

216 - CAIRN - NY 0929405298

An elongated turf covered mound with many medium stones protruding from turf. There is substantial sheep erosion; however the edges are fairly well defined because of a prominent, rounded profile.

Size: length 5.1m width 2.3m height 0.55m

217 - STONE BANK ? - NY 0934205307

It comprises three large stones in a line (the smaller of the three is in the middle). There is no surviving bank over the stones. There is a limited scatter of smaller stones to the west, which are not natural. It is orientated with bank 418 which may be a related component.

Size: length 2.1m width 0.9m height c.0.2m

218 - CAIRN ? - NY 0933905309

An irregular but approximately rectangular mound. It has a slightly prominent, slightly rounded profile. It has ill-defined edges.

Size: length 3.5m width 1.7m height c.0.2m

219 - HUT - NY 0932205298

An oval shaped bank, with an opening towards the west. The width of the bank is regular, although the internal edges are irregular. The internal level is slightly higher than the external ground surface, possibly resultant from collapse. The edges are fairly well-defined. It is probably a hut structure and may be one of the shielings implied by the local 'Scale' place name.

Size: length c.8m width 5m height 0.15m

bank width 1.2m

220 - CAIRN - NY 0929605279

An elongated turf mound with some medium stones protruding from turf. The edges are fairly well-defined

and it has a rounded profile. It is fairly prominent.

Size: length 5.4m width 2.4m height 0.4m

221 - CAIRN - NY 0928905258

An irregularly shaped turf covered mound with mainly medium stones protruding. It has a prominent rounded profile, though it is slightly flat on top. Its edges are well-defined however the southern part has been disturbed by sheep activity.

Size: diam. 7.5m height 0.55m ;T7

Š

222 - CAIRN - NY 0929505238

An elongated, prominent mound with some exposed medium stones. It has very well-defined edges and a rounded profile.

Size: length 5.6m width 3.4m height 0.5m

223 - CAIRN - NY 0931805243

A low, turf covered ring bank with a few medium stones protruding.

Size: diam. c.3.8m

224 - CAIRN - NY 0931605261

A sub-triangular shaped mound with fairly well-defined edges. It has a regular rounded profile. There is extensive disturbance in the area and some of the stones have been exposed.

Size: length 7.8m width 4.7m height 0.35m

225 - CAIRN - NY 0933005249

A prominent, sub-circular mound with some medium to large stones exposed. The edges are moderately defined and the profile is rounded.

Size: diam. 5.2m height 0.35m

226 - STRUCTURE ? - NY 0934305270

An oval shaped ring feature with fairly well-defined external edges but markedly less well-defined internal edges. The external banks are fairly regular and there is a possible entrance towards the north. There is little evidence of any internal terracing but there are irregular 'banks' within it which may reflect internal structure.

Size: length 8.0m width 4.8m height 0.25

width of bank: 1.6m

227 - CAIRN - NY 0935405281

An elongated mound with very ill-defined edges. It has an irregular width and is orientated with the associated ridge and furrow.

Size: length 4.5m width 1.6m height 0.15m

228 - STONE BANKS - NY 0938305281

A series of elongated hummocks in a semi-rectilinear arrangement. Some of the banks are slightly prominent and rounded. The edges are generally very poorly defined. It has one or two exposed stones. The banks possibly define the limits of a small structure

Size: length c.8.1m width 5.2m height c.0.3m

229 - CAIRN - NY 0937005301

A small circular, ill-defined mound with no stone exposed through the turf cover. It has a prominent, rounded profile. It is similar to other more irregular mounds nearby.

Size: diam. 2.1m height 0.25m

230 - CAIRN - NY 0938205304

A low, roughly oval shaped mound; it has a slightly prominent, uneven profile. The edges are poorly defined

and there is no exposed stone.

Size: diam. 2.1m height c.0.15m

231 - CAIRN - NY 0909505514

An irregular, rectilinear shaped feature. It is slightly prominent in places but it is not rounded. The edges are poorly defined and there is no exposed stone. It would appear to be a disturbed cairn.

Size: diam. c.5m height c.0.15m

232 - CAIRN - NY 0910305518

A roughly circular, ill-defined mound. It has a slightly prominent but non-rounded profile. It is apparently disturbed.

Size: diam. 4.3m height c.0.3m

ô;T7

Š 233 - CAIRN - NY 0911705492

A low roughly circular mound with a slightly rounded profile. Its edges are ill-defined and there is no exposed stone.

Size: diam. 5.2m height c.0.2m

234 - STONE BANK? - NY 0913705484

A discontinuous, ill-defined semi-circular bank. It has a slightly rounded profile in places and there is a slight rise in the centre of the ring.

Size: diam. 5.8m height c.0.1m

235 - CAIRN - NY 0915705479

Two small, ill-defined mounds. They are approximately circular and do not have rounded profiles.

Size: diam. c.1.8m height c.0.25m

Size: length c.2m height m width c.1m height c.0.2m

236 - CAIRN - NY 0914805487

A prominent oval shaped mound with many exposed small to medium stones. It has a well-rounded profile, although it has a slightly uneven surface in places. It is moderately defined.

Size: length c.5.6m width 3.6m height c.0.4m

237 - CAIRN - NY 0915505497

A small roughly circular mound with a few small to medium stones protruding from turf. It has a prominent, moderately rounded profile. The edges are ill-defined. There are two adjacent, subsidiary mounds.

Size: diam. c.2.7mm height c.0.3m

238 - CAIRN - NY 0916605490

An oval shaped, ill-defined but fairly prominent mound.

Size: length 4.5m width 0.38

239 - STONE BANK - NY 0917205488 - 0921105447

a) A prominent, fairly continuous length of bank with a fairly rounded profile. The edges are well-defined, though this decreases towards the west end. There are many exposed small to medium stones. It is fairly uniform and may be a decayed wall.

Size: length 121m width c.2.1m height c.0.3

At the eastern end of the bank is an ill-defined, rectilinear structure butted onto the southern side of the bank. The banks are very ill-defined and low-lying. It has an entrance on its eastern side; it is similar in size and shape to some of the huts within this group and may be another example.

Size: length 7.8m width 7m

b) Ridge and Furrow: the r&f breaks along the line of bank a); there is a different configuration of ridge alignment on either side. The bank evidently acted as a field boundary and must have either pre-dated the medieval ploughing activity or was contemporary.

240 - HUT ? - NY 0920805430

A small rectilinear structure; the south-western side shows as an ill-defined break of slope, whereas the north-eastern side is an ill-defined bank with a possible entrance through it. Because of its poor definition, no reliable interpretation can be inferred.

Size: length 9m width 8m

241 - WALL? - NY 0921005545

An irregular bank of stone at the top of a steep scarp; it contains a large amount of stone material and there is evidence of dry-stone structure. Large amounts of mainly large stone material are spread down the steep slope and it would appear to be a very decayed dry-stone wall. It links boundaries WG 416 & 239.

Size: length 37m width 3.0m height c.0.6m

242 - CAIRN - NY 0922805546

A elongated mound of clearance stone orientated parallel to the adjacent ridge and furrow. It is not particularly prominent and has no regular shape. There is a prominent boulder at the north-western end.

Size: length 6.2m width 2.2m

6;T7

§ 243 - CAIRN - NY 0923705536

A small, very slightly prominent mound with a slightly rounded profile. It has ill-defined edges and no exposed stone.

Size: diam. 2.2m height c.0.2m

244 - CAIRN - NY 0932805501

An irregular, 'L' shaped mound; it is fairly prominent but does not have a uniform profile. It is severely eroded and is ill-defined; it has some mainly medium stones protruding from turf.

Size: length 7.4m width 5m height c.0.25m

245 - CAIRN - NY 0935105477

An oval shaped mound with a slightly rounded though essentially irregular profile. The edges are generally ill-defined. It is slightly prominent and there are a few exposed stones.

Size: diam. c.3.7m height c.0.3m

246 - CAIRN - NY 0936205463

A small, circular, very prominent mound. It has a rounded profile and well-defined edges. A few medium to large stones protrude from turf.

Size: diam. 3.5m height c.0.5m

247 - CAIRN - NY 0937105459

A medium sized, slightly oval shape cairn. It has a fairly prominent, rounded profile. The edges are well-defined and there are a few exposed small to medium stones.

Size: diam. 4.9m height c.0.45m

248 - CAIRN - NY 0939705430

A low elongated, non-prominent mound; its profile is not particularly rounded. The edges are poorly defined in places and there is some exposed medium sized stone.

Size: length 3.5m width 1.6m height c.0.2m

249 - CAIRN - NY 0941205421

A very low, irregular mound. It is neither prominent or rounded in profile. Its edges are poorly defined and may be a robbed cairn.

Size: length c.3.4m width c.1.6m height c.0.2m

250 - CAIRN - NY 0944305399

A small, roughly circular mound. It is slightly prominent and has a slightly rounded profile. Its edges are poorly defined and there are a few exposed large stones.

Size: diam. c.2.2m

251 - CAIRN - NY 0928005518

A low, irregular, sub-rectangular mound. Its edges are very ill-defined, particularly towards the south. It is non-prominent and has an irregular profile. There is one large exposed stone.

Size: diam. 7.5m height c.0.2m

252 - STONE BANK - NY 0932505490 - 0935405466

A non-prominent bank, discontinuous bank. It has a lot of exposed medium stone. It is lined with the ridge and furrow and orientated towards cairns; it would appear to be re-deposited clearance stone resultant from the medieval cultivation.

253 - CAIRN - NY 0935305463

A small, circular cairn; it is quite prominent and has a relatively rounded profile. It has moderately defined edges and there are a few exposed stones.

Size: diam. c.3.2m height 0.4m

254 - CAIRN - NY 0936305454

A moderately prominent, well-defined mound with some small to medium stone exposed, particularly on the west side.

Size: diam. c.5.0m δ;T7

256 - CAIRN ? - NY 0941705405

An approximately circular mound with an internal, rectilinear shaped depression. It is fairly irregular and very poorly defined, but prominent in places. There are several small to medium exposed stones.

Size: diam. c.4.1m height c.0.3m

257 - CAIRN - NY 0939505422

A very low, roughly circular mound with a slightly rounded profile. The edges are ill-defined and there is one small, exposed stone.

Size: diam. c.2m height c.0.1m

258 - DISTURBED CAIRNS ? - NY 0933105473

An irregular shaped feature, reminiscent of two crescents joined point to point (like a '3'). The internal side of the crescent has a scarp break of slope and may be an indication of disturbance. It is moderately prominent; however the edges are ill-defined. It has an uneven profile.

It is possibly a robbed double cairn.

Size: length 11.1m width 5.8m height c.0.2m

260 - CAIRN - NY 0926705510

A large, relatively non-prominent, oval mound. It has a slightly rounded profile and poorly defined edges. There are several small to medium exposed stones. The adjacent ridge and furrow goes around it, (i.e. avoids it) implying that the cairn pre-dates the ridge and furrow cultivation.

Size: length 6.6m width 4.4m height c.0.3m

261 - CAIRN - NY 0928205492

A roughly oval shaped, large mound. It is prominent and is uniformly rounded in places. The edges are ill-defined and there are a few medium, exposed stones.

Size: length 7.0m width 4.4m height c.0.4m

262 - CAIRN - NY 0930905476

A roughly circular, moderately defined mound. It has a prominent, moderately rounded profile.

§

Size: diam. 3.5m height c.0.4m

263 - STONE BANK - NY 0924305527 - 0938005412

A low, discontinuous bank lying parallel to the ridge and furrow. It is slightly irregular in width and height. It is probably resultant from ridge and furrow stone clearance.

Size: width 1.7m height c.0.1m

264 - CAIRN - NY 0934805437

Crescent shaped remnant of a once larger cairn. It is fairly prominent and has a rounded profile. The edges are fairly well-defined and there is a lot of exposed, small to medium stones.

265 - CAIRN - NY 0938605406

An elongated, well-defined mound which is prominent and slightly rounded. There are many exposed medium stones.

Size: length 4.8m width 2.4m height c.0.45m

266 - CAIRN - NY 0939705399

An elongated oval cairn with a large amount of medium to large exposed stone. It has a prominent, moderately rounded profile. Its edges are generally well-defined.

Size: length 4.1m width 2.2m height c.0.45m

267 - CAIRN - NY 0942005376

A large, sub-circular mound; it has a prominent, rounded profile. The edges are generally well-defined and has a large amount of medium stone.

Size: diam. 7.0m height c.0.5m

268 - CAIRN - NY 0936905433

An elongated, moderately well-defined mound. It has a fairly prominent and rounded profile. ô;T7

Š Size: length 5.9m width 2.5m height c.0.4m

269 - CAIRN - NY 0940205404

A small, elongated cairn with generally ill-defined edges. There are several large exposed stones.

Size: length 3.3m width 1.5m height c.0.3m

270 - CAIRN - NY 0941305398

A roughly circular mound with an irregular profile. The edges are generally ill-defined. There are several exposed medium to large stones.

Size: diam. 3.8m height c.0.3m

271 - STONE BANK/CAIRN - NY 0942105390

Bank: A slightly curving bank, of variable width; it extends out of the cairn. It has ill-defined edge and is most prominent at its south-west end.

Size: length 11.9m width 3.4m height c.0.3m

Cairn: An irregular pile of displaced stones; it is non-prominent and has an irregular profile. Its edges are ill-defined.

Size: diam. 3.8m height c.0.2m

This is possibly a disturbed cairn; the bank is possibly the surviving element of the cairn and the 'cairn' is possibly the upcast from the excavation.

272 - CAIRN - NY 0924405512

A large, oval mound with irregular, though well-defined edges. It has a prominent but irregular profile. There are several small to medium exposed stones. A bank of clearance stone extends north-west from the cairn; this is probably resultant from the ridge and furrow cultivation.

Size: length 6.9m width 4.7m height c.0.5m

273 - CAIRN - NY 0930205469

An ill-defined, low mound with an uneven profile and a roughly oval shape. It has several exposed medium stones.

Size: length 5.8m width 3.2m height c.0.2m

274 - CAIRN - NY 0935105427

An elongated, low, ill-defined mound. It has a slightly rounded profile.

Size: length 3.7m width 2.0m height c.0.15m

275 - CAIRN - NY 0937005408

A prominent, circular cairn. It has fairly well-defined edges and there are large amounts of exposed, medium stone.

Size: diam. c.4.5m

276 - CAIRN - NY 0937905394

A small, elongated cairn with several medium stones exposed from turf. It has a prominent and rounded profile. The edges are generally well-defined.

Size: length 3.0m width 1.2m height c.0.4m

277 - CAIRN - NY 0940205381

A large, sub-triangular, ill-defined mound. It has a prominent but irregular profile. It has a large amount of medium to large exposed stones.

Size: diam. 6.8m height c.0.5m

278 - CAIRN - NY 0922705510

A prominent, oval shaped mound with several small to large stones protruding from turf. It has a well rounded profile and well-defined edges.

Size: length 5.1m width 2.5m height c.0.4m

279 - CAIRN - NY 0925305487

An approximately circular, prominent fairly well-defined mound. It has a moderately rounded profile and there are several exposed medium stones. ô;T7

Š Size: diam. c.2.6m height c.0.3m

280 - CAIRN - NY 0926305485

A relatively low, oval shaped mound. The profile is generally irregular though rounded in places. The edges are generally ill-defined and there are a few exposed medium to large stones.

Size: length 4.4m width 2.2m height c.0.3m

281 - STONE BANK/CAIRN - NY 0931005446

a) A rectilinear bank, with a slightly dished interior. It is low lying but has a slightly rounded profile in places. The edges are moderately defined and there are several exposed small to large stones. It is possibly a disturbed cairn.

Size: length c.6.4m height c.0.2m

b) An approximately circular, prominent mound with fairly well-defined edges. There are many exposed small to medium stones, particularly on the western side.

Size: diam. 3.9m height c.0.5m

282 - RING BANK - NY 0933605426

A irregular collection of displaced large stones in an ill-defined ring. The profile is irregular and non-prominent. It is possibly a disturbed cairn.

Size: diam. 3.8m height C.0.2m

283 - HUT? - NY 0940905360

A small enclosure with a slightly irregular, 'heart' shape; the top of the heart is fairly straight. It has two internal cells, though neither with regularity of form. Access to each cell is from the outside; as there is no evidence of a break in the internal division. Access to the western cell is from the west and the eastern cell is from the north. The easternmost cell is marginally smaller than the other. The banks are regular in width and height though the easternmost ones are slightly more prominent than their western counterparts; the internal division is low and narrow. The banks include mainly medium stones. The structure is avoided by the ridge and furrow and evidently pre-dates it.

This was possibly a small hut structure and may have been a two cell shieling.

Size: diam. c.8.1m

Bank width: c.1.8m height 0.2m

Eastern cell: width c.2m

284 - CAIRN - NY 0922105502

A roughly circular mound with a very irregular, though slightly prominent profile. The edges are generally ill-defined and there are some exposed medium stones.

Size: diam. c.6.2m height c.0.3m

285 - CAIRN - NY 0925105472

A large, oval shaped, fairly prominent mound; however it has an irregular profile. The edges are ill-defined in places and it has some small to large exposed stones.

Size: length 5.2m width 2.6m height c.0.4m

286 - CAIRN - NY 0927205462

A slightly prominent, oval shaped mound. It has a generally uneven profile in places and the edges are generally ill-defined. There is a very small mound about 1m to the north-west of the main mound.

Size: length 3.6m width 2.8m height c.0.3m

287 - STONE BANK? - NY 0928005449

An irregular, curved bank with adjacent small subsidiary mounds. It has a slightly rounded profile in places but it is non-prominent. The edges are ill-defined and there are several medium exposed stones.

Size: length c.7.7m height c.0.2m

288 - RING BANK - NY 0930405435

A sub-circular ring bank with a break towards the north-west. It has a slightly rounded, but non-prominent profile. The edges have a moderate definition and there are some exposed medium stones. The ring is not particularly symmetrical.

ô;T7

§ 289 - CAIRN - NY 0934605393

An elongated, prominent and rounded cairn with well-defined edges and many medium to large exposed stones.

Size: length 4.9m width 1.4m height c.0.4m

290 - CAIRN - NY 0936605377

An oval, prominent cairn with a well-rounded profile. The edges are generally well-defined.

Size: length 5.2m width 2.9m height c.0.4m

291 - CAIRN - NY 0930305424

A small, long, irregular mound; it is neither prominent or rounded. It includes three large exposed stones.

Size: length 2.9m width 0.6m height c.0.1m

292 - CAIRN - NY 0931305415

An elongated, small, fairly prominent mound. The edges are well-defined and it has a rounded profile. There is a limited amount of exposed medium stone.

Size: length 3.7m width 1.6m height 0.3

293 - CAIRN - NY 0933005397

An elongated, prominent, rounded mound with moderately well-defined edges. There are many exposed medium stones.

Size: length 3.9m width 1.9m height c.0.4m

294 - CAIRN - NY 0937205360

A smallish, oval shaped cairn. It has a prominent, well-rounded profile and generally well-defined edges. It has many exposed medium stones.

Size: length 3.4m width 1.8m height c.0.3m

295 - CAIRN - NY 0938805347

A prominent, roughly oval shaped cairn. It has an irregular profile and generally ill-defined edges. There are large amounts of exposed medium to large stone.

Size: length 6.1m width 3.3m height c.0.3m

296 - CAIRN - NY 0939905339

A prominent and rounded, large, oval cairn. The edges are mostly well-defined and it has a lot of exposed small to medium stones

Size: length 4.7m width 2.5m height c.0.5m

297 - CAIRN - NY 0941005331

A prominent and rounded, oval shaped cairn. The edges are mostly ill-defined; there is a great deal of exposed small to large stones; including three very large stones at the north-east end.

298 - CAIRN - NY 0939405325

Two cairns merged together by an irregular line of stone. The edges are generally ill-defined and there is a discontinuity in the middle. It is prominent and has a rounded profile in places.

Size: length 12.2m height c.0.3m

299 - CAIRN - NY 0938405325

An elongated, approximately oval shaped feature. It has a prominent and rounded profile. The edges are not very well-defined and there is no exposed stone.

Size: length 5.6m width 2.2m height c.0.2m

300 - CAIRNS - NY 0935605353

Two cairns:

A prominent and roughly circular cairn with a fairly well-rounded profile. It is erratically defined. There is a large amount of medium to large exposed stone, and there are some exposed scattered, outlying stones.

Size: diam. 4.0m height c.0.5m

A prominent, circular cairn with a well-rounded profile. The edges are mostly well-defined but there is a scatter of outlying small and medium stones.

Size: diam. 3.2m height c.0.4m

§

301 - CAIRN - NY 0935405362

A prominent, circular cairn. It is quite well-rounded and has mostly well-defined edges. There is a large amount of exposed medium to large stone.

Size: diam. 3.9m height c.0.5m

302 - CAIRN - NY 0935005374

A small, mostly turf covered pile of displaced medium to large stones. It is non-prominent but has a moderate definition.

Size: diam. 1.8m height c.0.15m

303 - CAIRN - NY 0933905378

A large, roughly circular cairn with generally well-defined edges. It has a prominent, rounded profile. It includes many small to medium stones.

Size: diam. 4.3m height c.0.45m

304 - CAIRN - NY 0932205381

A small, elongated cairn with moderate definition. It has a moderately prominent, slightly rounded profile. It has several medium to large exposed stones.

Size: length 3.2m width 1.4m height c.0.3m

305 - CAIRN - NY 0931505401

A small, roughly circular mound with some exposed medium stone. It has ill-defined edges.

Size: diam. 2.4m height c.0.25m

306 - CAIRN - NY 0930305416

A small, elongated mound with some exposed medium stone. It has moderately defined edges.

Size: length 3.3m width 1.6m height 0.3m

307 - CAIRN - NY 0929505424

A very small, roughly circular, prominent, rounded mound. Its edges are moderately defined and includes two very large exposed stones. It forms a part of a more ill-defined scatter of stone extending north-west.

Size: diam. 1.0m height c.0.3m

308 - CAIRN - NY 0930105405

A very small, roughly circular, moderately prominent mound. Its edges are moderately define and it forms a part of a more ill-defined scatter of stone extending north-west.

Size: diam. 1.3m

309 - CAIRN - NY 0927805430

A prominent, circular cairn with moderately defined edges. It has an irregular profile with several exposed medium stones.

Size: diam. 3.7m height c.0.45m

310 - CAIRN - NY 0928705418

A low, oval, ill-defined cairn with a few exposed small to medium stones, mainly around the edge. The profile is fairly irregular.

Size: length 5.7m width 3.6m height c.0.15m

311 - CAIRN - NY 0927205428

A small elongated mound with moderately defined edges. It has a fairly prominent and rounded profile.

Size: length 3.5m width 2.0m height c.0.3m

312 - CAIRNS - NY 0925305444

Two adjacent cairns:

An oval, discontinuous ring bank; it is prominent in places and is generally ill-defined. There are several exposed small to large stones within the bank. It is possibly a robbed out cairn.

Size: diam. 4.6m height 0.3m

A roughly circular, prominent mound with a well-rounded profile. It has moderately well-defined edges. It has many exposed small to medium stones.

Size: diam. 3.7m height c.0.5m

313 - CAIRN - NY 0924705450

A large, prominent, oval shaped mound with many exposed medium stones. It has a fairly rounded profile and generally well-defined edges.

Size: length 6.3m width 3.8m height c.0.5m

314 - CAIRNS - NY 0923605461

Two adjacent cairns:

A very small, non-prominent, sub-circular mound. It has a well-rounded profile and only one exposed large stone.

Size: diam. 1.5m height c.0.1m

A roughly circular, prominent mound with an irregular profile. The edges are ill-defined and it has a few medium to large exposed stones.

Size: diam. 5.1m height c.0.4m

315 - CAIRN - NY 0920305472

A large, roughly circular mound with several exposed medium stones. It has a prominent fairly irregular profile.

Size: diam. 9.2m height c.0.5m

316 - STONE BANK - NY 0919305486

A crescent shaped section of low bank. Its edges are poorly defined and it has a slightly irregular profile. It includes only one medium exposed stone. Its orientation does not correspond with that of the adjacent ridge and furrow.

Size: length 8.9m height c.0.1m

317 - CAIRN - NY 0918705496

A large, prominent, oval mound with a few exposed small stones. It has a well-rounded profile, although it is slightly irregular in places. The edges are generally well-defined on the west side but ill-defined on the east side.

Size: length 5.5m width 4.1m height c.0.5m

318 - CAIRN - NY 0917705485

A small elongated, fairly well-defined mound with several exposed small stones. The profile is fairly well-rounded.

Size: length 3.0m width 1.3m height c.0.2m

319 - CAIRN - NY 0918705469

A large, prominent, oval shaped mound with a smaller, subsidiary mound overlapping it to the south (c.1.5m diam.). It has a mildly well-rounded profile and generally well-defined edges (with the exception of the southern section). It has several medium to large exposed stones.

Size: length 5.9m width 3.3m height c.0.5m

320 - CAIRN - NY 0908005081

A non-prominent, ill-defined, small mound. It has a non-rounded profile and an irregular shape. It has a couple of large exposed stones.

Size: diam. 2.5m height c.0.1m

321 - CAIRN - NY 0908705089

A non-prominent, approximately oval shaped mound. It has an irregular profile and ill-defined edges. It has a few exposed medium stones.

Size: diam. c.1.9m height c.0.1m

322 - STONE BANK - NY 0909505071 - 0909505095

An essentially 'T' shaped bank. It is fairly prominent and has a fairly rounded profile in places; however the profile is generally uneven. The height and width are irregular and the edges are generally ill-defined. It includes several exposed, small to medium stones. ô;T7

Š The bar section of the 'T' is orientated towards bank WG 337 and there is a possibility that they are

related. It is also oriented towards a linear section of WG 323.

Size: length 27m width c.4.2m height c.0.25m

323 - CAIRN ? - NY 0909105106

An irregular shaped mound; it is mildly prominent in places, but generally has an irregular profile. The edges are ill-defined and there are only limited amounts of exposed stone. It appears to be three mounds grouped together, and may have been divided by ridge and furrow. It is the only feature between the lines of banks WG 36 & 37, which appear to define the sides of a track. If this interpretation is correct, then it probably post-dates the banks.

Size: length c.10.2m width c.4.3m height c.0.25m

324 - STRUCTURE ? - NY 0911305117

Two irregular mounds linked together. They both have irregular profiles and ill-defined edges. They are slightly prominent in places and includes some small to medium exposed stones. The westernmost feature has a slightly irregular central hollow and there is a possibility that it was a small hut structure, with a southerly entrance. However there is also the possibility that it is a robbed cairn; in which case the easternmost mound would possibly be the resultant spoil heap.

Size: length 13.2m width 6.6m height c.0.3m

325 - STONE BANK - NY 0911605102

A low-lying, semi-circular bank. It has an irregular profile and ill-defined edges. It has only a limited amount of exposed small and medium stone. It is possibly a robbed out cairn.

Size: length 6.5m width 4.7m height 0.05m

326 - STONE BANK/CAIRN? - NY 0914805131

An irregular, semi-oval shaped bank; it forms 3/4 of an ellipse. It is slightly prominent and has a rounded profile in places. The external edge is moderately well-defined, but the internal edge is generally ill-defined and irregular. The width of the bank is irregular. It has a few exposed medium stones. It is possibly a robbed cairn.

Size: length 9.9m width 9.7m height 0.25m

327 - CAIRN/BANK ? - NY 0913905116

A non-prominent, irregular elongated bank/mound. It has an uneven profile and ill-defined edges. There are several exposed medium to large stones.

Size: length 7.2m width 2.2m height c.0.1m

328 - CAIRN - NY 0913105102

A large, prominent, circular mound however it has a fairly flattened profile. There is one very large stone protruding from the centre and a lot of exposed small to medium stones elsewhere. Moderate edge definition.

Size: diam. 7.9m height c.0.2m

height of central stone above ground: 0.6m

329 - CAIRN - NY 0915405112

A roughly circular, ill-defined mound with a little exposed medium to large stones. It has an irregular profile.

Size: diam. 6.0m height c.0.2m

330 - CAIRN - NY 0914805101

A slightly prominent, roughly oval shaped mound. It has ill-defined edges and includes several exposed medium to large stones. It has an irregular profile.

Size: length 5.2m width 2.7m height c.0.2m

331 - CAIRN - NY 0915405098

A non-prominent, roughly oval shaped mound. It has an irregular profile and ill-defined edges. It has a

limited amount of small to large exposed stone.
Size: length 4.6m width 3.4m height 0.1m

332 - CAIRN - NY 0913705094 ô;T7

Š A non-prominent, slightly rounded, elongated mound. It has ill-defined edges and only occasional large exposed stones.
Size: length 5.9m width 2.4m height c.0.1m

333 - CAIRN - NY 0912205057

A large, oval shaped mound with an off-centre depression. It is fairly prominent in places, but not in others. The profile is irregular and the edges are moderately defined. It has a little exposed medium stone and has possibly been disturbed.
Size: length 8.3m width 5.1m height c.0.3m

334 - CAIRN - NY 0914005048

A non-prominent, roughly circular mound. It has an irregular profile and very ill-defined edges. There is a little exposed medium stone.
Size: diam. 2.5m height c.0.05m

335 - STONE BANK/ENCLOSURE? - NY 0914305064 - 0915205045

A complex, low-lying and ill-defined structure. It has two parts:

The northernmost section has an 'E' shape, representing two semi-enclosures open to the west. The banks are low-lying and very ill-defined, particularly the 'internal' edges. There is only a limited amount of small to medium stone. It is in the proximity of other irregular enclosures (WG 336, 344, 339 & 324) hence there is a possibility that despite its lack of prominence and poor definition that it was a structure.

Size: width of banks: c.1.6m height c.0.1m

The southernmost section is a sub-rectangular shaped bank, with a sunken interior and is linked to the northern section by a narrow bank. Its edges are very ill-defined and there are only limited quantities of small to medium stone.

Size: width of banks: c.1.2m height c.0.1m

336 - HUT? - NY 0915205068

A sub-rectangular, ill-defined, low-lying bank. There is a slight central depression and a possible entrance towards the east.
Size: length 7.5m width 6.0m height c.0.1m

337 - STONE BANK - NY 0917405095 - 0914705084

An irregular shaped bank, which includes a right-angle bend near its eastern end. There is a small cairn at its eastern terminal and another incorporated into the central section. At the western end it forms part of a small, sub-triangular enclosure. The bank is generally very irregular in height, in places it is slightly prominent; however it is more regular in width. The edges are generally ill-defined. The western section is orientated with a small cairn and the easternmost arm of bank WG 322 and there is a possibility that they are discontinuous elements of a single boundary line.

Size: length c.32m width c.3.3m height c.0.2m

338 - CAIRN - NY 0917305110

A prominent, slightly irregular ring feature. It has an irregular internal edge, however the external edge is moderately well-defined. It has many exposed, large stones including one large, possible natural element in the centre. It is probably a disturbed round cairn.

Size: diam. c.7.3m height c.0.3m

339 - HUT? - NY 0919205107

An irregularly shaped, sub-rectangular feature. It has a possible entrance on the western side, and a segment of the wall doubles back into the structure, forming an internal partition. It has an uneven, and

low-lying profile and has only a few medium to large stones exposed within the internal area. Its plan is suggestive of a small hut structure.

Size: length 6.5m width 5.5m height c.0.1m

340 - CAIRN - NY 0918005094

A moderately defined, slightly rounded mound with a few exposed medium stones.

Size: diam. 5.0m height c.0.2m

341 - CAIRN - NY 0916405077 ̂;T7

Š A low-lying, irregular shaped mound with ill-defined edges. It has a little exposed medium stone.

Size: length 2.9m width 2.4m height c.0.1m

342 - CAIRN - NY 0917505074

A moderately defined, circular mound with a rounded profile. It has a few exposed medium stones.

Size: diam. c.3.7m height c.0.1m

343 - STONE BANK ? - NY 0918505123 - 0921305108

A complex bank in three sections:

A) southernmost section: a low-lying, straight section of bank which has ill-defined edges and only a few exposed small to medium stones. It butts onto section B)

Size: width of bank: c.1.5m height c.0.05m

B) middle section: an irregular, 'L' shaped length of bank with a rather irregular profile. The edges are moderately defined and there are several exposed small to medium stones.

Size: width of bank: c.1.6m height c.0.2m

C) Northern section: a semi-circular bank around a very large, possibly natural in-situ boulder in the centre. A separate, short bank extends south-west from the boulder. The width of both banks is fairly irregular and the edges are generally ill-defined.

Size: diam. c.7.0m height c.0.15m

344 - CAIRN ALIGNMENT/STRUCTURE - NY 0918505060 - 0921505090

An alignment of irregular and low-lying cairns with a small sub-rectangular structure in the centre.

Cairns: they are low-lying, ill-defined and generally small (c.3m diam.). They have a few medium stones exposed and are consistent with an erratic stone clearance function. The only slight exception is that to the east of the structure which has a central depression.

Structure: a sub-rectangular, low-lying bank with a possible entrance towards the south. The edges are moderately well-defined and there are many exposed small to medium stones. Its plan is suggestive of a hut structure.

Size: length 6.7m width 5.8m height c.0.1m

345 - CAIRN - NY 0916505049

An oval shaped, ill-defined mound. It has an irregular profile and a large amount of exposed small stone and one very large boulder.

Size: length 4.6m width 2.9m height 0.25m

346 - CAIRNS - NY 0915805039

Two small cairns:

Western cairn: irregular, approximately circular, low-lying mound. It has an uneven profile and very ill-defined edges.

Size: diam. 3.3m height c.0.1m

Eastern cairn: a low-lying, roughly circular mound with an uneven profile. It has ill-defined edges and many exposed small to medium stones.

Size: diam. 2.7m height c.0.1m

347 - CAIRN - NY 0917705035

A prominent, ill-defined, oval shaped mound. It has an irregular profile and no turf cover! It is adjacent to a modern wall, is distinct in form from the other cairns of the group and has a relatively modern appearance. It is possibly the unused stone left over from the construction of the wall.

Size: length 5.2m width 4.2m height c.0.5m

348 - CAIRN - NY 0919505048

A low-lying, ring bank with no stone protruding.

Size: diam. 4m

349 - CAIRNS - NY 0920505055

Two elongated cairns which are aligned parallel to earlier field boundary (WG 36/373):

Western cairn: a low-lying, elongated mound with ill-defined edges and only a few exposed small to medium stones.

Size: length 6.0m width 1.7m height c.0.1m δ;T7

§ Eastern cairn: a moderately defined, elongated mound with a well-rounded profile. It has several small to medium exposed stones.

Size: length 4.7m width 2.7m height c.0.2m

350 - CAIRN - NY 0921105068

A large roughly oval shaped mound with a very irregular profile. It is fairly prominent and has moderately defined edges. There are many exposed small to medium stones exposed. It is possible the assimilation of two separate mounds rather than a single integral feature.

Size: length 11.5m width 5.3m height c.0.5m

351 - CAIRN - NY 0916805158

An elongated, turf covered mound with some medium stones exposed. It has fairly well-defined edges and a prominent, rounded profile.

Size: length 4.5m width 2.8m height c.0.35m

352 - CAIRN - NY 0917605156

A fairly well-defined, elongated mound. It has a fairly prominent, rounded profile. A few medium stones protrude from turf. The eastern end is truncated by tracks.

Size: length 3.6m width 2.0m height c.0.25m

353 - RC - NY 0920105168 & 0920405162

Two adjacent cairns:

Northern cairn: A small, round fairly well-defined mound. It has a prominent, rounded profile. There are some medium stones exposed.

Size: diam. 1.6m height c.0.4m

Southern cairn: An ill-defined, roughly circular mound. It has a rounded profile and has some exposed medium stones.

Size: length 3.4m width 2.6 height c.0.25m

354 - CAIRN - NY 0921005170

An oval shaped turf covered mound with ill-defined edges. It has a prominent, rounded profile and a few exposed, medium stones.

Size: length 6.1m width 3.5m height 0.6m

355 - CAIRNS - NY 0920305152 & 0920805157

Two adjacent cairns:

Western cairn: A slightly oval shaped, turf covered mound with some medium stones exposed. It has fairly well-defined edges and a prominent, rounded profile.

Size: diam. 2.8m height c.0.5m

Eastern cairn: A crescent shaped, turf cover mound with fairly well-defined and a fairly prominent, rounded

profile.

Size: length 2.9m width 1.5m height c.0.35m

356 - CAIRN - NY 0921605164

A slightly oval shaped, turf covered mound which tapers slightly towards the eastern end. It has a very prominent, rounded profile and well-defined edges.

Size: length 3.6m width 2.5m height c.0.6m

357 - RING BANK - NY 0921305146

A circular shaped, low-lying ring bank; it has a slightly irregular shape towards the east but is better defined on the western side by a stone/turf bank. However the edges are generally ill-defined. There is no evidence of internal terracing.

Size: diam. 6.2m width of bank 0.8m m height 0.2m

358 - CAIRNS - NY 0923205160 & 0922705157

Two adjacent cairns:

Western cairn: a small round, well-defined mound. It has a fairly prominent, rounded profile. There are some exposed medium stones.

Size: diam. 2.6m height c.0.3m

§ Eastern cairn: An elongated, turf covered mound with some medium stones exposed; there is one very large stone at the east end. The edges are fairly well-defined and its has a rounded profile.

Size: length 5.9m width 3.5m height 0.35m

359 - CAIRN - NY 0924905164

A sub-circular, fairly well-defined mound with some exposed medium stones. The bank WG 373, curves to avoid the cairn, evidently this predates the bank

Size: length 4.5m width 3.7m height c.0.6m

360 - CAIRN - NY 0924405180

An elongated, turf mound with some exposed medium stones. The edges are fairly well-defined. It has a prominent rounded profile.

Size: length 5.6m width 4.2m height 0.6m

361 - CAIRN - NY 0925905186

A large, round turf covered mound with some medium stones exposed. The edges are fairly well-defined and it has a rounded, prominent profile.

Size: length 4.8m width 4.4m height 0.5m

362 - CAIRN - NY 0925905196

A small, round, turf covered mound with no exposed stone. The edges are fairly well-defined and it has a fairly prominent, rounded profile.

Size: diam. 1.8m height 0.3m

363 - CAIRN - NY 0927005205

An elongated, turf covered mound with some medium stones exposed. It has a very rounded, prominent profile.

Size: length 5.3m width 3.8m height 0.5

364 - CAIRN - NY 0928905209

A round, turf covered, well-defined mound. It has a prominent, rounded profile and has many exposed medium stones.

Size: diam. 3.4m height 0.5m

365 - CAIRN - NY 0929405205

A short elongated, low-lying, turf covered mound with mainly large stones exposed. The edges are ill-defined

and it has been drawn with dashed lines. It has an irregular profile and a fairly irregular width.
Size: length 4.5m width 1.3m height c.0.1m

366 - CAIRNS - NY 0930605197 & 0930105194

Two adjacent cairns:

Western cairn: a round turf covered mound with only one medium stone exposed. It has fairly well-defined edges and a prominent, rounded profile.

Size: diam. 2.7m height 0.35m

Eastern cairn: a round turf covered mound with many medium to large stones exposed. It has ill-defined edges but a prominent, regular, rounded profile.

Size: diam. 5.1m height 0.45m

367 - CAIRN - NY 0930905205

A sub-triangular shaped, large, turf covered mound. It has fairly regular profile although it dips down towards the southern end. It has some very large stones exposed.

Size: length 8.5m width 6.5m height c.0.25m

368 - STONE BANK - NY 0931005216 - 0931705209

An irregular shaped bank with medium stones mainly exposed from the western edge. It has a fairly irregular width particularly towards the north. It has fairly well-defined edges and is fairly prominent. It extends at a perpendicular angle with respect to the WG 384, 385, 369, 372 boundary. It may therefore be a related feature.

Size: length 16m width 1.8m height c.0.25m

δ;T7

Š 369 - STONE BANK - NY 0935505231 - 0932305202

An alignment of cairns and banks:

a) westernmost cairn: a slightly triangular shaped turf covered mound with some medium stones exposed. It has fairly well-defined edges and a fairly prominent, rounded profile.

Size: length 2.4m width 2.3m height c.0.3m

b) A turf covered, broad bank with fairly well-defined edges.

Size: length 6.8m width 3.3m height c.0.45m

c) A broad turf covered bank with ill-defined edges, particularly on the southern side. It is fairly prominent.

Size: length 12.5m width 9.5m height 0.25m

d) A linear turf covered bank with a regular width and a regular rounded profile. It has a slight lynchet profile; it is slightly lower on the northern side with respect to the southern. It is fairly prominent.

Size: length 9.5m width 1.7m height 0.25m

This series of cairns along with WG 384, 385 & 372 form a 145m long boundary alignment. It is parallel to WG 404 and these may define the edges of a field. The boundary is crossed by that of WG 373 which is evidently later. The ridge and furrow between the two boundaries of this field appears to be parallel to the later boundary (WG 373) and therefore probably post dates the field.

370 - CAIRN - NY 0932205224

A slightly irregular, sub-oval shaped mound with well-defined edges. It has a prominent, rounded profile and there are some medium stones protruding from turf cover.

Size: length 6.5m width 4.3m height 0.5m

371 - STONE BANKS - NY 0939105266 & 0933705235

Two adjacent, irregular banks:

Western bank: A curved, linear bank with many exposed medium stones. It has a rounded, fairly prominent profile and fairly well-defined edges.

Size: length c.11.0m width 2.7m height 0.4m

Eastern bank: a 'V' shaped bank with some medium stones protruding from the turf. It has a rounded profile and fairly well-defined edges.

Size: length 8.0m width 6.5m height c.0.35m

The two banks are orientated towards each other and are probably parts of a single feature.

372 - STONE BANK - NY 0938105253

a) An irregular, turf covered bank with irregular, but well-defined edges. It has a rounded, fairly prominent profile.

It is orientated towards bank WG 369 and is presumably a part of the same boundary. At its eastern end it turns towards the terminus of bank 38.

Size: length 24m width 1.7m height 0.25m

b) a small, narrow bank to the south of a). It has medium stones exposed throughout its length. It has a slightly rounded profile and ill-defined edges.

Size: length 12.5m width 2.0m height c.0.25m

c) a small cairn with a fairly flat profile and moderately defined edges.

Size: diam. 2.5m height 0.3m

373 - STONE BANK - NY 0921305139 - 0936205225

A long, stone bank following an irregular line that is approximately parallel to bank WG 36. There are a number of breaks and substantial irregularities of width and height. In one central section it has doubled to form two parallel banks that are immediately adjacent. There are two small cairns on the continuation lines of two sections. The erratic nature of the bank suggests clearance along the line of a field boundary. The boundary crosses that of WG 369, 384 & 385 and hence post dates it. However the adjacent ridge and furrow to the south follows this bank (WG 373) and is presumably contemporary.

A continuation is possibly represented butting onto WG 38.

Size: length c.174m width 0.8m height c.0.15m

374 - CAIRN - NY 0921605131

A roughly circular, low-lying mound. It has a slightly rounded profile and ill-defined edges. There is a little exposed small stone.

Size: diam. c.2.8m height c.0.1m δ;T7

§

375 - CAIRN - NY 0923205133

A small, non-prominent and slightly rounded, roughly circular cairn. The edges are relatively well-defined and there is no exposed stone.

Size: diam. c.1.9m

376 - STONE BANK - NY 0925705126

A non-prominent, non-rounded mound with poorly defined edges. The edges have been eroded by vehicle tracks and there is a little exposed small stone.

Size length c.5.8m width c.1.3m height c0.1m

377 - STONE BANK / CAIRN - NY 0925505110 & 0926405113

A fairly straight, non-prominent and non-rounded bank. The edges are poorly defined and there are several exposed medium sized stones. It is relatively high, rising to 0.20m in the middle, but the height is not regular.

Size: length c.11.5m width c.1.6m height c.0.2m

A small, non-prominent, non-rounded and approximately circular mound located 3m northeast of the southeast end of the bank. The edges are poorly defined having been severely eroded by vehicle tracks. A few small stones are exposed including a particular large one which is probably an outcrop stone.

Size: diam. c.2.3m height c.0.1m

378 - CAIRN - NY 0927905132

A prominent and rounded cairn with fairly well-defined edges and there is a substantial amount of exposed small stone.

Size: diam. 3.3m height c.0.5m

379 - CAIRNS - NY 0929305123

Western cairn: A small, very prominent and circular cairn which is also well rounded. The edges are relatively well-defined and there are many exposed medium and large sized stones.

Size: diam. 2.3m height 0.4m

Eastern cairn: A prominent, well-rounded and oval shaped cairn with fairly well defined edges located approximately 4m northwest of the above cairn. There are many exposed small and medium stones.

Size length 6m width 2.3m height 0.5m

380 - CAIRN - NY 0929505135

A well-defined, circular and rounded cairn with many exposed stones ranging in size from small to large and including one very large one.

Size: diam. c.3.7m height c0.5m

381 - CAIRN - NY 0930405123

A relatively well-defined, prominent, rounded and oval shaped cairn. There are many exposed stones ranging in size from medium to large, especially on the west side.

Size length c.4.4m width c.2.5m height c.0.5m

382 - STONE BANK - NY 0926405082

A poorly defined, short and straight section of bank. It is low-lying and not rounded. There are several small stones protruding from the feature. To the south there is a modern cairn comprising small stones which forms a semi-circle adjacent to a field wall.

Size: diam. c.0.9m height c.0.1m

383 - CAIRN ALIGNMENT - NY 0928605099 - 0931605114

A poorly defined, irregular mound. It is low-lying and shows no exposed stone.

Size: diam. c.2.3m height c.0.1m

An elongated mound which is slightly protrusive and aligned northeast-southwest. It is poorly defined and there is no exposed stone.

Size length c.5.4m width c.1.8m height c.0.15m

A roughly circular, ill-defined mound. It is slightly rounded and low-lying and there are no protruding stones.

Size: diam. c.2.6m height c.0.20m

§ A roughly circular mound with poorly defined edges. It is slightly rounded and prominent and no stones protrude from it.

Size: diam. c.2.6m height c.0.2m

An elongated and poorly defined mound. It is marginally rounded and protrudes slightly although there is a dip in the middle. There were no exposed stones.

Size length c.4.6m width c.1.4m height 0.2m

This series of cairns or banks and mounds was aligned approximately northeast-south west and located parallel to, and at the northwest end of, the long linear feature WG 695.

384 - STONE BANK - NY 0928905166

An elongated mound that may be a short stretch of bank. It is slightly rounded, but low-lying, and the edges are ill-defined. Only a few small stones are exposed.

Size: length c.3.6m width c.1.0m width c.0.1m

385 - CAIRNS - NY 0929805177 & 0930705185

A non-prominent, slightly irregular but roughly oval mound, which is possibly part of a bank. It is poorly defined and discontinuous in width and height and consequently has an uneven profile. There are many exposed stones associated with the feature, including a roughly linear pattern of small stones near the centre of the mound

Size length c.7.1m width c.3.1m height c.0.1m

A stretch of bank which has poorly defined edges and is low-lying but slightly rounded. It is located northeast of the above feature. Two large exposed stones are associated with it.

Size length c.5.8m width c.1.6m height c.0.2m

These two short stretches of bank possibly form part of a larger linear feature, aligned northeast-southwest and incorporating WG 372, 369 and 384.

386 - CAIRN - NY 0929205157

A large, fairly prominent, oval mound with an uneven profile. The edges of the feature are relatively well-defined. A large quantity of mainly small stones were observed at the site as well as some large ones. It is possible that the large stone formed the outcrop upon which the cairn was built.

Size length c.6.1m width 3.4m height c.0.4m

387 - CAIRN - NY 0930605160

A prominent and relatively well-defined cairn which is quite rounded. There is much exposed stone of small and medium size.

Size length c.4.0m width c.2.8m height c.0.4m

388 - CAIRN - NY 0930605153

A prominent and relatively well-defined cairn. It is elongated and quite rounded. There is much exposed stone of medium and large size.

Size length c.5.1m width c.2.0m height c.0.4m

389 - CAIRN - NY 0932305167

A circular mound which has a very uneven profile and a central depression. It almost resembles a ring feature. The mound is prominent and edges are well-defined. There are many exposed stones ranging in size between small and large, and a small pile of stones in the central depression.

Size: diam. c.5.7m height c.0.3m

390 - CAIRN - NY 0932305160

A prominent and elongated cairn with a large quantity of small and medium stones protruding from it. It has well-defined edges and an irregularly shaped profile.

Size length c.3.7m width c.2.4m height c.0.5m

391 - CAIRN - NY 0931705152

A prominent oval and rounded cairn with an uneven profile. The edges are fairly well-defined and there are many exposed stones protruding from it.

Size length c.3.5m width c.1.8m height c.0.4m

392 - CAIRN - NY 0932405138

§ A prominent, well-rounded oval cairn with relatively well-defined edges. There are many exposed small to medium sized stones associated with this feature.

Size length c.4.1m width c.1.7m height c.0.4m

393 - CAIRNS AND BANKS - NY 0934805160 - 0933205158

A mildly prominent elongated cairn or short stretch of bank. The edges are poorly defined and it is slightly rounded. There were several protruding stones including one large one.

Size length 5.9m width c.1.6m height 0.4m

A long, broad and prominent mound with poorly defined edges. It has an inconsistent height and width and an uneven profile. There are several associated small and medium sized stones.

Size: length 15m width c.4.6m height c.0.5m

A fairly prominent, rounded, oval cairn with relatively well-defined edges. There are several protruding medium sized stones.

Size length c.5.4m width c.2.8m height c.0.3m

These features almost form a line orientated northwest-southeast and make a right angle with cairns WG 394

and 395.

394 - CAIRN - NY 0934205145

A large and roughly oval mound which is quite prominent in places. The profile is uneven with a dip in the middle and the edges are generally quite well-defined although poor in places. There are many exposed stones of small and medium size.

Size length c.6.8m width c.3.2m height c.0.3m

395 - BANK - NY 0934905135

An elongated, and very eroded mound which is slightly prominent. It is barely rounded and the edges are not well-defined. There are several small to medium sized stones.

Size length c.7.6m width c.1.7m height c.0.2m

396 - CAIRN - NY 0933705186 & 0935305181

An elongated mound which is more prominent at the northern end. The edges are not well-defined and it is not rounded. The height varies along its length. A few medium sized stones are associated with the feature.

Size length c.6.5m width c.2.2m height c.0.2m

A fairly prominent oval mound which is generally rounded and has a large depression in the centre. The edges are not very well-defined and there are a few small stones associated with the feature.

Size length c.8.4m width c.3.8m height c.0.5m

Two cairns are located at the south corner of a field bordered on the northwest end by WG 38 and along the northwest side by WG 373.

397 - CAIRN - NY 0933805196

A small and roughly oval mound with poorly defined edges. It was low-lying and slightly rounded. There are large exposed stones associated with the feature. There were also other mounds nearby, forming a pattern of parallel strips. These are possibly cairn remnants in a pattern of ridge and furrow.

Size: length c.2.1m width c.1.2m height c.0.1m

398 - CAIRNS - NY 0935305203 - 0936905191

A series of four small cairns, roughly aligned on an approximately northwest-southeast axis, across the area of ridge and furrow associated with WG 397.

A small, slightly prominent and elongated cairn. It is well rounded and the edges are mildly well-defined. There is a small quantity of exposed stone associated with this feature.

Size length c.3.5m width c.1.2m height c.0.2m

A mildly prominent and well rounded circular mound with relatively well-defined edges. There is no exposed stone.

Size: diam. c.3.7m height c.0.25m

A small and roughly circular low-lying mound. The edges are poorly defined and it has an uneven profile. There is some exposed stone of medium size associated with the feature.

Size: diam. c.2.4m height c.0.1m

A roughly oval, and much eroded, mound. It is quite prominent and has an uneven profile and poorly defined edges. There are several exposed stones, mainly small except one large one.

Size length c.3.9m width c.2.5m height c.0.3m

Š

399 - CAIRN - NY 0939005220

An irregular and almost trapezoidal mound which is possibly a cairn. It is quite prominent and has an uneven profile and poorly defined edges. A small quantity of exposed small sized stone is associated with this feature.

Size length c.5.3m width c.3.5m height c.0.3m

400 - CAIRN - NY 0939205208

A prominent and roughly pear shaped mound. It has an uneven profile and poorly defined edges. Several exposed medium sized stones are associated with this feature.

Size: length c.7.3m width c.4.5m height c.0.5m

401 - CAIRN - NY 0939305191

A prominent and rounded oval cairn with well-defined edges. Several exposed small stones are associated with this feature.

Size length c.4.5m width c.2.6m height c.0.4m

402 - CAIRN - NY 0940905218

A small and prominent circular cairn. It is well rounded and has well-defined edges on the southern side but less so on the northern side. There are many exposed medium sized stones associated with this cairn.

Size: diam. c.2.7m height c.0.4m

403 - CAIRN - NY 0941905220

A very eroded, roughly oval mound. It is slightly prominent, with ill-defined edges and an uneven profile. There are a few medium sized stones protruding from the turf and one large one.

Size length c.4.6m width c.3.6m height c.0.2m

404 - CAIRN ALIGNMENT - NY 0928105136 - 0943905230

These features appear to form a line on approximately northeast-southwest axis. They are located a few metres southeast of, and almost parallel, to the area of ridge and furrow at WG 397. It lies parallel to the WG 384, 385, 369, 372 alignment and may be the opposite side of a field.

From the west:

A small and somewhat irregular, but roughly circular, mound. It is low-lying, has poorly defined edges and is not rounded. There are a few large exposed stones associated with this feature.

Size: diam. c.2.2m height c.0.1m

A slightly prominent and roughly oval mound which has an uneven profile and poorly defined edges. There are a few exposed stones of medium size associated with the feature.

Size length c.6.6m width c.3.0m height c.0.2m

A slightly prominent and mildly rounded oval cairn with several exposed stones, including two very large ones. It is well-defined in some parts and poorly defined in others.

Size length c.5.4m width c.2.1m height c.0.3m

A relatively prominent and roughly oval mound exposing several small to medium sized stones. It has poorly defined edges and an uneven profile.

Size length c.3.8m width c.1.9m height c.0.3m

An irregular but roughly circular mound exposing a few stones between small and large in size. It is quite prominent and has an uneven profile and poorly defined edges.

Size: diam. c.5.6m height c.0.3m

A fairly prominent oval cairn with many exposed stones ranging between small and large in size. It is relatively well rounded and the edges quite well-defined.

Size length c.4.2m width c.1.7m height c.0.4m

An elongated and quite prominent mound exposing several medium sized stones. It is slightly rounded and the edges are mostly quite well-defined but not so in parts. A large stone outlying the feature may actually be part of it.

Size: length 6.7m width c.2.4m height c.0.3m

A fairly uneven and roughly oval mound exposing many stones, some of which are very large. It is prominent but has an uneven profile and very poorly defined edges. The mound also has discontinuous height and width. It appears as if the feature is the remnants of a large cairn.

Size length c.11.1m width c.4.6m height c.0.4m

A T-shaped intersection of a bank which is aligned with modern field boundaries. It appears to be robbed in the centre and about three-quarters of the way down the southwest arm. It is prominent and rounded in places but has an uneven profile. The edges are not well-defined and the feature varies in height and width. There is a small quantity of medium sized stone exposed from the bank. The length of the southeast arm is c.8.9m.

Size length c.25m width c.2.5m

Š

405 - CAIRN - NY 0940305175

An elongated and pear-shaped mound with several exposed small stones. It is quite prominent and rounded and has relatively well-defined edges.

Size length c.5.6m width c.2.5m height c.0.3m

406 - CAIRN - NY 0944205196

A small and circular mound exposing a small quantity medium sized stones. It is low-lying and the edges are poorly defined.

Size: diam. c.2.2m height c.0.15

407 - CAIRN - NY 0944105279

A small and irregular collection of slight mounds with ill-defined edges, which is probably a robbed cairn. They are non-prominent and have uneven profiles. There is one exposed stone associated with this feature.

Size: diam. c.4.0m height c.0.1m

408 - CAIRN - NY 0946205272

A rectilinear series of banks forming an almost level platform which is raised above the surrounding ground level. It is possibly a structure although the banks are very poorly defined and not particularly prominent. The north side is better defined than the rest. There is some stone material within the banks. It is possibly a shieling type of structure.

Size: diam. c.9m height c.0.1m

A small, oval-shaped mound exposing a few stones sized from small to large, and including one very large one. The edges are ill-defined and it is quite prominent and slightly rounded.

These features are located at the northwest end of a strip of ridge and furrow, northeast of linear feature WG 38.

409 - CAIRN/STONE BANK - NY 0942705326 0945505294

A series of banks and an aligned cairn. The alignment is perpendicular to the northwest edge of WG 38. This alignment also appears to form a southwest edge to the area of ridge and furrow around WG 410, 411, 412 and 413.

Cairn: A prominent oval mound with several exposed small stones. It has a well rounded profile and the edges are mostly clearly defined except for those at the northwest end.

Size length c.4.6m width c.3.4m height c.0.4m

Middle bank: A fairly straight and short section of bank exposing a few medium sized stones. It is not continuous in height although it is mildly prominent. It appears slightly rounded.

Size length c.12.5m width c.1.7m height c.0.2m

Southern bank: A short section of bank which is a continuation of the above feature. It is slightly prominent and has an uneven profile. The edges are ill-defined and there is no exposed stone associated with this section of the feature.

Size length c.9.4m width c.2.0m height c.0.2m

410 - CAIRN - NY 0948505289

A rectilinear structure which appears to have three sides. However, the edges are ill-defined and the feature is only slightly prominent so this possibility is put tentatively. There are stones protruding from the banks, including two very large ones. Because of the lack of appropriate survey points, the drawing is rough.

Size length c.7.8m width c.5.1m height c.0.2m

A quite prominent and approximately circular mound sited northeast of the above feature, exposing a very few medium sized stones. Its edges are mildly well-defined and its profile quite well rounded.

Size: diam. c.3.8m height c.0.3m

411 - CAIRN - NY 0944605319

A large and irregular, but roughly oval mound, with several exposed small and medium sized stones. The edges are quite clearly defined and it appears prominent though with an uneven profile. ô;T7

Š Size length c.6.8m width c.4.8m height c.0.4m

412 - CAIRN - NY 0947405310

A prominent and oval cairn exposing many stones ranging in size between small and large. The feature appears well rounded although its profile is slightly uneven. The edges are clearly defined although there is a small scatter of out lying stones.

Size length c.5.1m width c.3.9m height c.0.5m

Prominent, regular and well-defined ridge and furrow appears to divert around the cairn. There is some medium and large stone associated with the ridge and furrow.

413 - CAIRN - NY 0945105333

A large and somewhat irregular but very roughly circular mound which has several stones ranging in size from small to medium. It is generally prominent but more so on the northeast side. It has ill-defined edges and an irregular profile.

Size: diam. c.5.0m height c.0.4m

414 - STONE BANK - NY 0949505355

A very roughly crescent-shaped segment of bank exposing a few stones. It has poorly defined edges, is slightly prominent and has an uneven profile.

Size length c.7.9m width c.0.8m height c.0.1m

415 - STONE BANK - NY 0934605303

A rectangular mound exposing a large quantity of stone between medium and large size. It is prominent and slightly rounded with mostly well-defined edges. The stones appear to be aligned in a rectangular manner.

Size length c.3.1m width c.2.3m height 0.2m

416 - STONE WALL - NY 0920205559 - 0954305310

A curvilinear stone wall running down-slope towards the stream on an approximately northwest-southeast and thereafter on a north-south axis. The width and height of the wall are generally uniform apart from a single area of collapse. There is a possible gate at NY 0920305559 with a width of 1.1m. Between NY 0921005560 & 0922605560 the walling is covered in turf. It becomes wider and higher at NY 0921805561, measuring 1.4m in height and 2.8m wide. It continues towards the track at Between Guards Farm. The longitudinal section is irregular from NY 0924805558 onwards. An entrance, probably modern, at NY 0932005527 measures 3.4m in width.

There is a break, possibly indicating robbing, at NY 0936705486. At NY 0940905447 a wall running southwest-northeast across the field butts onto WG 416. Between NY 0947105393 and 0950705359 the wall is denuded of turf cover and is lower in height.

Size: width c.0.6m height c.0.9m

689 - CAIRN - NY 0921005461

A small, slightly prominent elongated cairn with several exposed small to large sized stones aligned in a very roughly linear pattern. It has poorly defined edges but is approximately oval in shape. The feature is possibly a stretch of bank.

Size: length c.4.6m width c.1.2m height c.0.2m

691 - CAIRN - NY 0949205239

A low-lying and slightly rounded turf covered mound with poorly defined edges. No visible stone was protruding through the turf.

Size: diam. c.2.0m height c.0.1m

692 - CAIRN - NY 0918405254

A prominent and rounded grass covered mound with many medium sized exposed stones. It has well-defined edges and is circular in shape. It is located in an area of much recent disturbance.

693 - CAIRN - NY 0912405221

A slightly elongated and prominent turf mound with some medium sized exposed stones. It has a rounded profile and is well-defined.

Size: length c.6.3m width c.4.6m height c.0.45m

694 - CAIRNS - NY 0915105166 & 09162051 δ;T7

§ A poorly defined but roughly circular shaped mound.

Size: diam. c.4.8m

A moderately well-defined and approximately circular shaped mound.

Size: diam. c.2.0m

695 - BANK - NY 0928105092 - 0947405197488 - 0964006025

A long stretch of bank approximately 1.5m away from, and following, the line of a modern field boundary. It is quite prominent, although its height is not continuous, and has a rounded profile. There are many stones exposed along its length of medium and large size.

Size: length c.123.0m width c.2.6m height c.0.3m

Sub-group A

Component sites: WG 20-32

This is a group of cairns / bank between two breaks of slope (WG 20 & 32), which are in part lynchets. The terrain to the east of the lower break of slope (WG 20) is less steep, less rocky and more uniform than its counterpart to the west (PRN 8761). It has been severely disturbed by vehicles and stock, particularly towards the eastern end. The result of a very wet winter and over stocking in the field has led to the loss of almost all turf cover and the surface has become an expanse of mud. Tractors have continued to pass through and have cut extensive 200mm deep trenches across the whole area. The cairns/banks by virtue of their stone content have survived but the associated stratigraphy is threatened.

This is cairn group is separated from sub-group D by the higher lynchet (WG 32). There is a distinct gap between the cairns of this sub-group and sub-group B which is presently filled by ridge and furrow; there is an implication that they were two diverse cairn groups. The alignment of cairns / banks WG 33 seems to be continued within this sub-group by the line WG 31, 30, 26, 24 & 21 and as such defines the north-eastern edge of this sub-group.

Bank WG 20 at the bottom of the sub-group has a marked lynchet profile and there are a series of cairns deposited along its length, indicating that it has accumulated waste stone. It was evidently a field boundary at some stage, however it does not appear to have contained the distribution of cairns, which presumably pre-dated it. Possibly because of the extensive surface disturbance within this modern field there is no evidence of any ridge and furrow against the boundary.

The cairns at the western end of the group are generally ill-defined, they are however more prominent and larger than their counterparts in PRN 8761 (on the other side of lynchet WG 20).

A vehicle track has cut a section through the semi-circular bank WG 23 and has exposed an internally terraced profile that is reflected in the form of the sub-soil. The impression is that this was a small, circular platform; however there is no evidence of an enclosing bank around the western side. The elliptical feature (WG 25) similarly has an 'internal terrace' exposed by the vehicle tracks. It is however, not possible to determine with any reliability if these are deliberately built platforms or robbed cairns. There is a substantial proportion of these features within the group and it is suspicious that they are all adjacent to a dry stone wall.

Sub-group B

Component sites: WG 51-93

This is a relatively compact group of cairns on a fairly gentle, stone free terrain. It is edged to the west by a lynchet (WG 20) and to the east by another lynchet (WG 32). This latter lynchet appears to divide two areas of ridge and furrow (cf. sub-group D), however the cairn distribution is similar on both sides of the line. The implication being that the cairns were not affected by the bank because they pre-date the bank. The south-western edge of the cairn group does not coincide with any bank and does not form any significant alignments; it does not appear to be defined by a boundary unlike its adjacent sub-group A counterpart.

Similarly the northern edge of the cairn group does not coincide with any obvious boundary marker. There is, however, an alignment of banks (WG 52, 53 & 62) which either represent clearance from adjacent ridge and furrow or is a boundary. As there is no surviving evidence of adjacent ridge and furrow, the remaining assumption is that it represents a boundary.

There are a substantial number of small ring features (eg. WG 63, 64, 74, 80 & 81). WG 80 has a flat bottom and appears to be open towards the west. The internal depressions of some elongated cairns (eg. 64) are distinctly off-centre and there is an implication that these have been robbed.

The cairns are significantly larger and more prominent than those of the adjacent cairn group (sub-group A), which would suggest that these are two diverse cairn groups. Even the small cairns are generally fairly prominent. There is a noticeable increase in size and prominence towards the eastern end of the sub-group; to an extent this may reflect that many of the more eastern cairns display evidence of disturbance and possibly have been robbed.

There is no ridge and furrow within the dense cairn-group but there is immediately beyond it, particularly to the west. It would appear that the area of the cairns was not cultivated, because of the difficulty in manoeuvring a plough around a lot of cairns and therefore would suggest that the cairns pre-dated the cultivation. However some of the cairns are orientated down-slope adjacent to the ridge and furrow and it is possible that they have been augmented and altered by subsequent clearance.

Sub-group C

Component sites: WG 33-38 & 695

This is a series of banks that define the edges of two elongated fields, adjacent to Between Guards farm. WG 33 is an erratic and sometimes irregular bank of stone material; in some places it is very prominent in others it is not. It is possibly significant that the cairns/features (WG 21, 24, 26, 30 & 31) are in line with WG 33 and may represent a continuation. The western part of WG 33 is very erratic and does not have the typical uniformity of a decayed wall. Either it has been robbed or this section was only a stone bank. Considering that the eastern section is a classic decayed wall, it is more probable that the former explanation is correct. Part way along the feature is a separate but spatially associated mound which appears to be clearance deposited against the boundary. The eastern section of the bank (near bank WG 34) is significantly more prominent, has a greater width and is more uniform, reflecting its wall origins. The join between banks WG 34 and 33 is very badly disturbed

Bank WG 34 extends from bank WG 33 and extends south-west; it is in part defined by a large prominent, sub-triangular cairn and does not display the same continuity and uniformity as WG 33 in this area. At the northern end of WG 34 there is a well-defined dog-leg and there is no evidence of a continuation of the bank along the main line. It is possible that between this section of WG 34 and 33 there is a partial enclosure; however the area is so badly disturbed that it is not possible to arrive at any safe conclusion.

Much of WG 34 is within a field that has been extensively cleared and although it survives in an erratic and ill-defined form, none of the adjacent cairns have. Air photographs show large numbers of recently excavated depressions across the field, which are probably the remains of the cairns <1>. It is possibly also significant that the OS 1st edition map shows that this field (to north of FB1) as moorland, whereas that to the south of FB1 is shown as improved agricultural land. It is possible that the paucity of cairns in that southern field may also be attributable to an earlier phase of land improvement.

Bank 35 extends up to the modern wall. There is, however, no evidence of a continuation on the other side; it does not appear to join with bank 33. It survives as a series of banks aligned north-east/south-west towards bank WG 36. The banks, however, are aligned down-slope rather than in line with the field boundary. This would appear to reflect ridge and furrow crossing the boundary, which has disturbed the original form

Bank 36 at its western end (a) is relatively uniform, but is not as prominent as bank 33 or as prominent as its eastern section. It does however have a fairly regular, rounded profile. It is more prominent opposite the surviving section of bank 37. There is a slight break of slope on its western, down-slope side; it has a slight lynchet like profile which may be an indication that cultivation was extended up to it. At its western terminal there is a very small, circular feature, which may be a small structure, however its form is too ill-defined to provide a reliable interpretation.

The change in form between the western and eastern sections occurs at the off-shoot of wall 36b which forms a right angle turn with the prominent section 36c. A small, relatively low lying stub of wall butts onto this corner and extends in the direction of section 36a. Although bank 36b is a very prominent decayed wall,

it is not very long; it is only 32m long and there is no particularly obvious continuation from it. Bank 194 is an erratically defined bank and possibly extends under the modern clearance cairn 196, however the continuation of this is orientated towards bank 191, which is parallel to 36b. The orientation of the bank is at an oblique angle with respect to the ridge and furrow, which is seemingly parallel to the modern walls. The implication is that it pre-dates the adjacent ridge and furrow.

The eastern section of bank 36 (c) is very uniform and prominent. It appears to butt onto bank 38 and has a slight drop in height on its southern side. Such a lynchet like profile could either be an indication of cultivation or track erosion on that side of the bank.

Bank 37 is very faint, discontinuous and is superimposed with a series of clearance mounds. It appears to define the opposite side of a track from bank 36. Its line is defined only erratically, by WG 323 to the west, possibly by 362-3 and 372 to the east.

Bank 38 is broadly continuous, and the only gaps seem to be a result of disturbance. It is very uniform, very prominent and broad with a rounded profile. It is evidently a decayed dry-stone wall and has a parallel ditch on its southern side. There is a slight drop in height on the northern side with respect to the southern ground surface. This could reflect lynchet formation and imply cultivation up against the boundary.

§ There is no evidence of a join between 38 and 416; opposite the end of 38, bank 416 has a totally undisturbed face. It is evident that bank 38, in terms of alignment, butted onto bank 416.

There is a small, rectilinear structure butted onto the southern side of bank 38; it is very well-defined and there is an entrance to the south.

Sub-group D

Component sites: WG 39-50

This a group of cairns edged to the east by bank WG 33. It appears from the survey map that the group is edged to the west by a modern field boundary; however there is evidence that modern clearance undertaken in the adjacent field to the west has removed all the clearance cairns and hence the cairnfield may have extended across the present boundary line. Bank WG 34 runs through the middle of the group and there is no significant difference between the cairn distribution on either side of this former boundary. There is a significant gap between the western end of the group (WG 39) and the adjacent western group (sub-group A) which is defined by bank WG 33. It would appear that these are two distinct groups.

The main archaeological feature within this group is the large 'D' shaped enclosure WG 41. Unfortunately the western side has been severely damaged by a vehicle track, however the eastern side is still in a good condition and is a prominent, rounded stone filled bank. There is no sign of an entrance through the eastern semi-circular section. It is slightly internally terraced, which may be deliberate or a result of more intensive erosion inside than outside. It is either a small stock enclosure or a large domestic structure.

The cairns are not particularly uniform and not particularly large, however the area of the cairn group is very badly disturbed by vehicles and stock. The most prominent cairn of the sub-group is WG 48. WG 49 is a short bank orientated approximately towards the end of bank WG 695; there is no evidence of a continuation on the other side of the modern dry-stone wall.

Sub-group E

Component sites: WG 94-111

The sub-group is defined at its western edge by a marked break of slope, which has a lynchet like profile (WG 32). Dense ridge and furrow leads up to it and is not represented with the same width and density on the other side of the bank. The bank would appear to define the edge of an area of cultivation and would appear to be a lynchet.

This group is essentially distinct from the adjacent sub-group G; it has a lower concentration of cairns but each one is markedly larger than its sub-group G counterpart. There is also a distinct gap between each of the two groups.

There is a marked area that is devoid of cairns immediately to the north-west of bank 36, which is in contrast to the concentration to the south-east of the bank. This would suggest that the boundary affected the distribution of the cairns.

Most of the cairns appear to be in lines (eg. WG 97, 99, 108 & 111) and some of them are linked by ridge and furrow related banks (eg. WG 95, 101 & 102). This probably reflects the affect of ridge and furrow upon an existing cairn pattern.

The cairns of this sub-group are generally large and fairly prominent, reflecting the subsequent addition of clearance from the ridge and furrow cultivation.

Sub-group F

Component sites: WG 113-152

The bottom field boundary of the modern field, running from NY 09040556 to 086000542 is very large, high and similar in form to bank 416 and the large boundary on the north side of the Guards Lonning. It is butted onto by the modern boundaries. It was possibly one of the original boundaries, and may have in part defined the limit of the initial enclosure. Its eastern terminus is in line with the terminal of bank 441 on the opposite side of Scale Beck.

Cairns 115 & 129 are large modern clearance cairns.

Near to the modern clearance cairn 115, but yet remote from the rest of the group is a circular, banked platform. It has a raised, level internal surface, a prominent bank around the outside and an entrance orientated towards the east. It is next to a stream and there is presently mire around it. It displays all the characteristics of a hut structure, but is not associated with a field system/cairnfield. However, it is possible that any cairns in this area have been destroyed and deposited within the nearby, large clearance mound. Photographs taken c.1984 do not show any depressions associated with this clearance and it is not known to what extent the cairnfield was destroyed by this modern clearance episode. Depression 143 may be resultant from the robbing of a cairn. The general paucity of cairns within this group can not, however, be blamed entirely upon the modern cairn clearance, because there is a similar paucity of cairns on the other side of the modern field boundary and it is known that there has not been any modern cairn clearance from that field.

The terrain associated with the cairn group is steeper, with more surface stone than that at the eastern end of the modern field. Between the large, modern cairn WG 129 and the corner of the modern field (NY 09050501) is a line of terrain change; to the east it has a more shallow slope and also less surface stone.

The cairns are generally small, not particularly prominent, irregular in form and some are associated with brash outcropping. Some are ill-defined and are drawn with dashed lines. The northernmost cairns, in particular, are associated with ridge and furrow, however this does not appear to have resulted in the enlargement of the cairns by additional clearance. There is a vast difference in form between these cairns and those of the adjacent cairn groups (sub-groups E & G).

Sub-group G

Component sites: WG 153-196 & 692-694

Within the sub-group there appears to be another sub-division; a group to the north (WG 153-163) has a significantly lower concentration and smaller cairns than a southern group (WG 164-196).

The latter (southern) group has a high concentration of cairns, which is evidently too dense for cultivation in between; as a result the ridge and furrow is to be found around the edges of the group. The distribution of the cairns is essentially random. It is evident that this cairn group is not a product of ridge and furrow cultivation. This is in marked contrast to the situation at sub-group E, where the cairns are closely associated and have been merged by ridge and furrow clearance.

The south-western edge of the group is erratically defined by the line of cairns WG 163, 165, 167, 168 & 169 and this may represent the line of a former boundary.

The cairns do not extend up to bank 36a, however they appear to be defined by bank 36b; there is a higher concentration of cairns to the west of the bank than to the east.

The cairns are very prominent and some of them are large. The component stone material is generally large sized, and is the sort of material commonly raised by the plough. There was evidently a large amount of stone clearance undertaken in this area.

Cairn 196 is a large modern clearance cairn, however it could be on the line of a former boundary (WG 191 & 194).

The northern group (WG 153-164) has relatively small non-prominent cairns by comparison with its southern, neighbouring group. There is no evidence of any ridge and furrow in association with it, and this may in part be a reason for the relatively small size of the component cairns. An additional reason is that the ground around the northern group is more badly drained than the southern group.

Cairn 153 is a modern clearance cairn.

Sub-group H

Component sites: WG 197-230

The cairns are generally large and prominent. They extend right up to the bank 36b and in places the wall appears to divert around cairns (WG 223 and 225), which would suggest that it was a later feature. Within the area of cairnfield there is extensive ridge and furrow which in places avoids the cairns. The non-aligned distribution of the cairns and the fact that some cairns are avoided by the ridge and furrow would suggest that the cairns pre-date the cultivation ridges. It is probable that in part the size and height of the cairns is attributable to clearance resultant from the ridge and furrow cultivation. Some of the cairns are elongated in line with the ridge and furrow and are linked by narrow banks which are again aligned with the ridge/furrow; it is evident that this cultivation has extended the cairns in places (by additional clearance) and also cut them back in others, such that they take on an elliptical shape. At the north-eastern edge of the group is a rectilinear structure (WG 206), which possibly has an internal division. It has an entrance on the northern side. Its external banks are prominent and have well-defined edges with marked concentrations of stones; they may be decayed walls. It has been identified by Ramm <2> as a shieling (Ramm no. 168) and there is no reason to doubt this interpretation. Nearby is a smaller, elliptical feature (WG 219) which has ill-defined banks and is not nearly as prominent as 206. Although it may have been a structure the interpretation is not as safe as with WG 206, however it has also been identified as a shieling by Ramm <2> (Ramm no.167). Shieling 206 is closely associated with the end of a long cairn alignment (WG 207) and there is a possibility that they were related.

Sub-group I

Component sites: WG 231-319 & 689

Walls 416 and 239 are orientated towards Scale Farm and were evidently related to it. There is a small rectilinear structure butted onto the end of bank 239 which is similar to that butted onto wall 38 and there is a possibility that they were broadly contemporary. There are no cairns beyond wall WG 416, so either this defined the limit of the cairnfield or it approximately followed the line of a boundary which did define the edge of the cairnfield.

The cairns WG 407-414 are similar in form and distribution to those on the other side of wall 38 and there is an implication that the wall was a later feature which cut through the cairnfield.

There is a sharp edge to the cairn group along the south-western side which is not defined by a bank or even a significant cairn alignment. It is probable that such a distinctive cut off line was at one time defined by a boundary but it has evidently not survived as surface evidence. It is possibly significant that there is a narrow band of cairns along this line, which although is not sufficiently aligned to be a significant alignment may reflect clearance concentration adjacent to a former boundary line. Bank WG 239 partly coincides with this edge, however elsewhere it passes through a group of cairns. This apparent conflict is resolved if the bank 239 post-dated the cairns, yet in part followed the line of an earlier boundary.

There is intensive ridge and furrow throughout the extent of the group, which appears to follow the curved line of bank 416, however it passes underneath the opposite boundary on the opposite side of the modern field. A lot of the cairns have elongated shapes and have sharp edges on the long side, reflecting the cutting back of the cairn by the plough. The cairns are in places linked by narrow banks of stone material which is evidently resultant from the ridge and furrow. However, the cairns are generally not aligned along the lines of the ridge and furrow; in places the ridge and furrow diverts around the cairns. The cairnfield would appear to pre-date this cultivation.

The cairns are generally prominent, which may in part reflect additional clearance from the associated ridge and furrow cultivation.

WG 283 is an unusual shaped structure; it has a prominent external bank and a possible internal division. It has been identified by Ramm <2> as a shieling (Ramm no. 166) and again there is no reason to question the interpretation.

Sub-group J

Component sites: WG 320-406

For convenience this is described in two sections, north-east and south-west; the division corresponds to

the modern field wall.

South-western section:

The cairns in this south-western section are not particularly prominent, by comparison with those in the northern part of this sub-group. There is no significant difference in the cairn distribution on either side of the modern field boundary and there is a possibility that the difference in prominence is a result of additional clearance to the north-eastern cairns (ridge and furrow cultivation?). There is a certain amount of natural outcropping within the area and some of the more eroded cairns can confuse with natural features.

Feature WG 335 appears to be a series of four, rectilinear structures in line, using a common back wall. They all appear to have a similar width and shape. The banks are ill-defined in places and they are not particularly prominent; however, the plan is reminiscent (although this is slightly smaller) of the Scale Farm buildings. It would appear to be a structure, but its non-prominent form would suggest that it was not constructed in stone.

Bank WG 322 is a large, prominent and very broad bank; it is orientated towards WG 323, which is in line with boundary WG 37 and has a stub of bank extending back towards WG 322. The implication is that WG 322 was

an element of the sub-group C field system. A dog-leg at the southern end of WG 322 appears to be orientated towards bank WG 337 which is a slightly prominent bank, with an irregular alignment and incorporates clearance cairns on it. There is a possibility that they were related. WG 337 appears to have a small, irregular shaped and ill-defined structure butted onto its western end.

There are a series of small, rectilinear banked features within this area (WG 336, 344, 339 & 343). They are low-lying, ill-defined and contrast with the other hut-structures identified from the area. Feature WG 339 has some large boulders within the internal area, which is inconsistent with it being a structure; however it is possible that they were added later. Similarly WG 343 & 338 each have large central boulders and they have the appearance of disturbance around an insitu boulder, possibly caused by stock rubbing themselves on the stones. Because of the poor-definition and lack of prominence it is not possible to determine with any reliability if they are structures or if they are erratic forms of disturbed cairn.

North-eastern section:

By comparison with the south-western section the cairns are generally large and prominent, reflecting substantially more clearance activity. The cairns here are associated with ridge and furrow, unlike their neighbours in the adjacent field, and there is a possibility that the additional clearance comes from the ridge and furrow cultivation. The distribution of the cairns is essentially random, and although some are orientated along the line of ridge and furrow, they are not in lines along the ridge and furrow. The cairns would therefore appear to pre-date the cultivation.

Within this group is a small plot defined by two parallel boundaries; to the north by a 145m long boundary alignment (WG 384, 385, 369 & 372) and to the south by the cairn/bank alignment WG 404. The 384-372 boundary

is crossed by that of WG 373 which is evidently later. Bank WG 373 curves to avoid cairn WG 359 and runs through part of a group of cairns rather than around the edge; hence confirming that the bank post-dates the cairnfield. There is ridge and furrow (width c.3.5m) within the plot but this evidently relates to the later field; it has headland adjacent to WG 373 and crosses over bank WG 404. It is significant that the headland is also overlain by the modern field wall, which evidently is yet another phase of activity.

Particularly at the south-western end of the group the cairns appear to extend up to boundary 36, but do not extend over, yet at the other end of the group the cairns are in similar concentrations on both sides. It is possible that the boundary defining the edge of the western cairns was that defined by cairn alignment 694, 169, 176, 187, 200-5 & 207, which was then superimposed by wall 36. The implication would be that the cairns pre-date the wall.

Just to the south of bank 36 is a narrow cordon sanitaire without cairns and may provide sufficient space for an ill-defined track in this location.

There is a possible enclosure (WG 372) which is associated with the edge of the earlier field.

Sub-group K

Component sites: 407-416 & 691

The cairns are fairly prominent and are associated with ridge and furrow; it is probable that there has been additional clearance from the later cultivation. The cairn distribution is similar to that on the other side of bank WG 38 and there is a probability that they are a part of the same cairnfield; bank WG 38 would appear to be a later feature. There is a substantial gap between these cairns and the boundary WG 416, which would suggest that the boundary does not define the extent of the cairns.

WG 408 is a rectilinear platform, defined by erratic but distinct banks. All the edges are defined to some extent and it would appear to be a small structure. There is, however, no evidence of any masonry. Considering its association with other shielings and its proximity to a farm called Scale it is probable that this was a transhumant hut.

PRN 8762

The Cairnfield is on the top of a broad, flat topped ridge. The gradient is generally very shallow or flat, except at the extreme north-western edges, where it drops into the Bleng valley. The land is improved grassland and has a fairly uniform surface away from the archaeological features which improves the definition of the archaeology. There is almost no natural surface stone near the top of the ridge, but down the slope there is a steady increase in quantity.

The 1st edition OS map (1865) shows that all the fields containing the settlement remains (between WG 416 and FB1) were moorland at that time whereas the two adjacent fields (to south of FB1 and that between WG 416 and FB5) were improved. This may explain the survival of the settlement and also why there is a sharp edge to the cairnfield beyond these boundaries; an earlier phase of improvement may have removed any cairns within these fields.

The modern field centred on NY 088049 has only two surviving features; the oval enclosure (WG 1) and the ill-defined remains of a decayed wall (WG 34). As well as any earlier improvement, it would appear that there has been a more recent episode of land improvement, which may have led to the removal of the remaining cairns. Air photographs show large numbers of recently excavated depressions across the field, which are probably all that survived of the excavated cairns. Hence the modern field boundary does not define the edge of the cairnfield as is implied by the survey plans.

Within the field system the earliest boundaries are those of WG 416 & 695, by virtue of the way that WG 416 curves around at its south-eastern edge this would appear to have been an external corner, rather than an internal division and it was probably the external boundary of an initial, isolated enclosure. The continuation of this initial enclosure is evidently represented by bank WG 695. All the adjacent boundaries either butt onto WG 416/695 or overlay them. Beyond bank WG 695 the line coincides with the present northerly boundary of the modern track. Between NY 09210505 and 089004986 is a very large, high, prominent, well-built wall which contrasts with that on the other side of the track and was possibly the continuation of the enclosure boundary. After NY 089004986 the line of the enclosure boundary appears to continue on the same orientation according to oblique air photographs <1>; this however is beyond the extent of the present survey and was not examined on the ground.

ô;T7

§ Stratigraphic Relationships:

Present Field Walls (Phase 5):

The modern field boundaries FB1,2,3 & 4 overlies the walls of the earlier system (WG 20, 34-8 & 695) and they do not define the limits of cairnfields. Modern wall FB4 overlies the headland of bank 373 and also an area of ridge and furrow near Scale Farm (between NY 09050501 and 09490520); it evidently post-dates the ridge and furrow.

Boundaries 416 and FB 7 are in current use as boundaries but they clearly are much earlier than the rest, which are the latest phase of the field system (Phase 5).

Ridge and Furrow (Phase 4):

Ridge and furrow has possibly cut bank WG 35 and would appear to post-date the abandonment of the boundary. It follows the curve of bank 416 and is evidently later.

Ridge and furrow cuts bank WG 404.

Ridge and furrow diverts around many of the cairns and is absent from areas with high densities of cairns. Ridge and furrow terminates at lynchet boundary marker 20, which for the most part has not restricted the expansion of the cairns; further confirmation that the ridge/furrow post-dates the cairnfield.

The ridge and furrow extends up to many of the sub-group C boundaries (eg. 36, 373 and 38), which would indicate that it post-dates the boundaries, although it is not clear by how much. It is significant that the orientation of the ridge and furrow is at an oblique angle with respect to the boundary 36b/194. The boundary was evidently not constructed with this orientation of ridge and furrow in mind and it was possible that 36b had gone out of use by the time of this phase of cultivation; hence the ridge and furrow in this configuration did not necessarily follow directly on from the construction of the boundaries.

The ridge and furrow cultivation was practised in fields defined by the sub-group C field system (and WG 373), though it may have been a considerable time after their construction (phase 4).

Boundaries 33, 34, 35, 36 & 373 (phase 3b):

Boundaries 33,34,35 & 36 define the limits of a single field and are broadly integral in their relationships. Wall WG 36 however butts onto WG 38 and would suggest that this field post dates the corner field partly defined by WG 38.

Bank 373 also butts onto WG 38; it is approximately parallel to boundary 36 but there is no direct relationship. As it post-dates wall 38 and pre-dates the ridge and furrow it must broadly belong to phase 3b.

Bank 373 clearly goes through the middle of a cairn group, wall 36c appears to divert around cairns 223 and 225. These boundaries are the later stage of a field system which clearly post-dated the cairnfield.

Boundary 38 (phase 3a):

Wall 38 butts onto 416 and 695, therefore this corner field post-dates the large enclosure. It appears to cut through a group of cairns and would appear to post-date the cairnfield.

The phase 3 field system is a line of three fields set into one end of a primary enclosure field (phase 2).

It is directly opposite the Between Guards farm and the curved corners of walls 36 and 38 suggest that the field boundaries radiated outwards from a farm to the south rather than the north. It would therefore appear that these fields were set out from Between Guards rather than Scale Farm, suggesting that the ownership of the land within these boundaries had changed.

Walls 239, 416, 445, 695 & FB 7; Scale Farm (Phase 2):

This is a series of walls extending out from Scale Farm; although there is no surviving link between 416 and 695, they are orientated towards each other and it is probable that they did once join. These boundaries are butted onto by all the other boundaries in the area and would appear to represent the boundaries of the primary enclosure of moorland in this area.

The cairns of sub-group I do not extend across wall 416; however, particularly at its south-eastern end there is a substantial gap between the edge of the cairnfield and the wall. A similar wall (239) extends out from the farm, but this does cross through a group of cairns.

The enclosure wall WG 446 adjacent to the farm and FB 7 are not associated with cairns, which would suggest that the clearance of land for the farm was not necessarily undertaken by deposition into piles.

The cairns appear to be related to the shielings; the enclosure walls clearly relate to Scale Farm. It is clear that at least one of the Scale Farm boundaries (WG 239) post-dates the cairnfield and although it is possible that the cairnfield was contemporary with the enclosure boundaries, it is improbable that the transhumant huts would be in contemporary use with a permanent farm on the same land. It is perhaps more likely that the cairnfield was the initial land improvement, and the enclosure was a subsequent, approximate formalisation of the extent of the original improved land. Unfortunately it is not possible to establish a precise relationship between the enclosure and the cairnfield on the present evidence.

Cairnfield/Early Field System/Shielings (Phase 1)

Within the cairnfield is a series of parallel cairn alignments which may represent an early field system:

1. WG 404
2. WG 384, 385, 369, 372
3. WG 694, 169, 176, 187, 200-5 & 207

The alignments are at an oblique angle with respect to the phase 3 field boundaries and also wall 695 of the phase 2 system. Alignment 2. is cut by wall 373 and the field system would appear to pre-date the other two. Alignment 3. appears to be overlain by wall 36a; thus although the wall appears to define the edge of a cairn group, in fact it is more likely to be the earlier boundary underneath that defines the cairn group.

To an extent the alignments do appear to define the edge of the cairnfields; sub-group F is in part delimited by alignment 3 as is sub-group H. To the south of alignment 404 there is a significant paucity of cairns by comparison with the ground on the northern side.

Generally the phase 3 boundaries cross through the cairn groups; there is an equal concentration of cairns on each side of the boundaries. Where there are definite edges to the cairn groups they do not coincide with any of the walls. Although alignment 1 appears to end at wall 38 it is possible that the wall overlies an earlier boundary that extends north-west via cairns 217, 218 and 207.

A similar example of boundary re-use occurs at Lynchet 20; the sub-group A cairns extends across the break of slope 20, yet further to the east there is no spread across WG 20. Lynchet WG 20 is approximately on the line of a change from good to poor land and it would appear that the cairns and the ridge and furrow headland have approximately been following the same line.

The shielings are all within the cairnfields and WG 206 is immediately adjacent to the end of alignment 3; unfortunately there is no direct relationship between the huts and the cairns.

Although it is likely that the cairnfield pre-dates the Scale Farm enclosure, it is not likely to be by a considerable amount of time. The Phase 2 & 3 boundaries appear to have re-used some of the earlier field boundaries (eg. 36a is on alignment 3, and WG 38, 239 & 416 coincide with the edges of cairnfields). If this was a prehistoric cairnfield there would be no survival for the later system to follow.

Suggested sequence:

Initially an area of moorland was partially improved and clearance stone was put into piles; a simple and poorly defined field system was established. This work was undertaken on a seasonal base and the farmers lived in summer huts. This led to a permanent settlement (Scale Farm) and the cleared land was enclosed. Subsequently a second farm (Between Guards or Guards End) was founded which acquired and enclosed some of the Scale Farm land. The land on both sides of the phase 3 walls was cultivated. Finally a new field system was established which largely superseded the old; all its gates provided access onto the top lonning and it would suggest that the Scale Farm had been abandoned by this time.

TYPE/PERIOD-GEN/PERIOD-SPEC/FORM = Cairnfield///;Field System/Medieval//;Shielings/Medieval//

VISITS = Quartermaine J, Hoyland L, Houghton R, White P/5/89

SOURCES =

<1> AP/CUMBRIA SMR/Cumbria County Council Oblique Aerial Photographs//

<2> UL/Ramm.H - Royal Commission on Historical Monuments/Shielings and Bastles/HMSO/

CLAU SURVEY NO. = 20-416, 689 & 691-695

1:10000 PLAN = NY 00 NE

8763 SITE NAME = Whin Garth

LOCAL AUTHORITY = COPELAND PARISH = GOSFORTH

NGR = NY 095055 HEIGHT OD = 180-190m

1:10000 PLAN = NY 00 NE

CLAU SURVEY NO. = 417-436

DESCRIPTION =

417 - HOLLOW - NY 0934605525

A relatively large, circular ring bank which is rounded but non-prominent. The centre of the ring contains a depression measuring approximately 10m in diameter and 0.3m in depth. It is not entirely continuous but there is no firm evidence of entrances. The ring is quite symmetrical but the edges are not very well-defined. Although there is no exposed stone, probing revealed some within the feature.

Size: diam. c.18.4m depth c.0.5m ô;T7

§

418 - STONE WALL - NY 0932505623 - 0942605531

The remnants of a long, straight dry-stone wall that runs perpendicular to the contour lines from the stream on a northeast-southwest alignment. The wall is irregular in height but reaches several courses in some parts. There is partial turf cover in some places. It is matched by a ditch on the east side measuring up to 0.7m in depth. There is a possible entrance at NY 0935205601 and 0935605598.

Size: length c.192m width c.1m height c.0.5m

419 - STONE WALL - NY 0939205647 - 0941805562

A low-lying, linear pattern of medium-sized exposed stone located parallel to, and approximately 1m west of a modern dry-stone wall. It is relatively continuous and the turf cover is approximately 75% in most places. There is 50% turf cover between NY 0940605604 and 0941805562. No entrances are discernible and it appears to be related to WG 418. It probably represents the earlier line of the wall, the lack of height is probably an indication that it was robbed to provide stone for the present wall.

Size: length 124m width c.1-2m height c.0.05m

420 - WALL - NY 0941605454 - 0944305483

A quite prominent and broad, but very degraded dry-stone wall, with moderately well-defined edges. It is straight and there is no evidence of any entrances. It is aligned perpendicular to modern field boundaries. The stones were generally quite large measuring up to 0.5m in length.

Size: length c.69m width c.2.2m height c.0.5m

421 - CAIRN - NY 0944605466

A prominent and moderately rounded, grassy, circular mound with relatively well-defined edges. One small exposed stone is associated with the feature.

Size: diam. 5.8m height c.0.3m

422 - RING FEATURE - NY 0945005598

A slightly prominent and non-rounded ring-shaped feature. It has poorly defined edges and a large, roughly circular, central depression. A few small exposed stones, including one large stone (probably outcrop), are associated with the feature.

Size: diam. c.5.8m height c.0.2m

423 - CAIRN - NY 0944505561

A moderately prominent, rounded grassy mound with several stones protruding from the turf, especially on the north side which appears robbed. The edges are quite clearly defined.

Size: diam. 5.5m height c.0.3m

424 - CAIRN/RING FEATURE - NY 0950405587

A non-prominent, non-rounded grassy mound exposing one medium sized stone. The edges are poorly defined and although it appears pear-shaped, it may once have been oval.

Size: length c.3.7m width c.1.8m height c.0.15m

A Horseshoe shaped, penannular ring feature. It is low lying with ill-defined edges. The internal area is slightly recessed. The feature is partly obscured by tussocky grass.

Size: diam. c.6.5m

425 - CAIRN - NY 0948505574

A low-lying and non-rounded mound exposing no stone. It appears roughly oval although the edges are poorly defined.

Size: length c.2.7m width c.1.9m height c.0.1m

426 - STONE BANK - NY 0953205602

An almost V-shaped feature which appears very slightly prominent. The east-west side measures c.4.6m and the approximately north-south side measures 4.6m. The edges are not clearly defined and there is a small quantity of small stones associated with the feature. The width of the sides varies between 1m and 1.5m.

Size: length c.10m width c.1.5mm height c.0.2m

427 - CAIRN - NY 0953005583

An elongated and oval mound which is slightly prominent and non-rounded. It has fairly well-defined edges and there are several small stones associated with the feature.

Š

Size: length c.5.3m width c.2.9m height c.0.2m

428 - CAIRN - NY 0954505562

An elongated cairn, or possibly a short bank, with some exposed stone at the north end. It is low-lying and non-rounded although it is slightly prominent at the north end.

Size: length c.5.8m width c.1-1.5m height c.0.15m

429 - CAIRN - NY 0954305555

A low-lying circular grassy mound which is non-rounded and has poorly defined edges. There is a small quantity of exposed medium sized stone associated with the feature.

Size: diam. c.4.4m height c.0.2m

A low-lying, grassy mound with ill-defined edges and only one exposed small stone. It has a sub-oval shape.

Size: diam. c.2m height c.0.1m

430 - CAIRN - NY 0953805531

An elongated cairn or possibly a very short bank exposing no stone except for a large out crop which borders it. It is slightly prominent but not rounded. The edges are poorly defined but suggest it is oval in shape.

Size: length c.4.5m width c.1.3m height c.0.2m

431 - CAIRN - NY 0953305481

A slightly prominent, although non-rounded, grassy mound with several small stones protruding from the turf. The edges are irregular and ill-defined.

Size: diam. c.2.2m height c.0.2m

432 - CAIRN - NY 0952105463

A large, prominent and oval mound with three medium sized exposed stones protruding from the turf. There is also a very large stone associated with the feature that may be an outcrop. The edges of the mound were moderately well-defined.

Size: length c.6.5m width c.5.0m height c.0.4m

433 - CAIRN - NY 0964105445

A large circular feature with some small exposed stones which have mostly robbed from the west side. The feature has a curved protuberance at the east side. The mound is non-rounded and the edges are not well-defined although it appears to be roughly circular.

Size: diam. c.4.8m height c.0.3m

434 - CAIRN - NY 0968805441

A non-prominent, non-rounded and low-lying grassy mound with one small exposed stone and one large stone that is probably an outcrop. The edges are ill-defined and irregular.

Size: diam. c.2.3m

435 - CAIRN - NY 0971705429

A non-prominent, non-rounded and low-lying grassy mound with two small exposed stones. The edges are ill-defined and irregular.

Size: diam. c.2.5m height c.0.1m

436 - STONE BANK - NY 0966405414 - 0958105383

A long linear feature that is slightly prominent and moderately rounded in places. A gap in the wall is located at NY 0962905400. The overall shape is slightly wavy.

Size: length c.89m width c.1-1.5m

Sub-group A

Component sites: WG 417-421

This is a cultivated field between the PRN 8762 field system and an area of unimproved but enclosed ground.

It has a uniform gradient and a fairly smooth surface; it has evidently been improved. Wall 420 butts onto wall 416, which appears to have been the original enclosure boundary; it would therefore appear that the field represents a subsequent expansion out from that earliest enclosure. There are significantly no cairns (with the solitary exception of 421) within the field, indicating that this was outside the earliest area of improved land defined by the cairnfield.

The OS 1st edition map shows that the field was improved pasture while the adjacent field to the south-west (PRN 8762) was at that time rough pasture. It is possible that cairns were lost as a result of this early improvement, and may in part explain the paucity of cairns within the field.

Sub-group B

Component sites: WG 422-436

This a small but scattered group of cairns on an area of unimproved but enclosed land. It is fairly gentle sloped, with little or no undulation. There are substantial numbers of large outcropping blocks across the enclosed area. Many of them have hollows around them and appear to be excavations to expose them either for quarrying or clearance. The fact that the stones are still in-situ suggests that if it was for clearance it was not very successful. The blocks and associated hollows were not recorded by the present survey. The sale of the land to the Forestry Commission is being negotiated and although the cairn group is intact at present (30-3-1992) it may not be for much longer.

The cairns are generally small although some are reasonably prominent; their definition is generally poor because of dense matt grass vegetation. They are similar in form to those of the PRN 8765 cairnfield on the other side of Scale Beck. For the most part they appear to be genuine cairns. There is a possible alignment (WG 426-432), which appears to be significant and may represent the line of a former boundary.

Banks WG 424 & 422 are horse-shoe shaped features, they are non-prominent and it is not clear if they were structures.

There is one long bank (WG 436) which is fairly uniform in width and height; it has no obvious relationship with the nearby cairns.

TYPE/PERIOD-GEN/PERIOD-SPEC/FORM = Cairns///;Stone Banks///

CLAU SURVEY NO. = 417-436

VISITS = Quartermaine J, Houghton R & Hoyland L/5/89

SOURCES =

<1> AP/CUMBRIA SMR/Cumbria County Council Oblique Aerial Photographs//

8764 SITE NAME = Scale Farm

LOCAL AUTHORITY = COPELAND PARISH = GOSFORTH

NGR = NY 09150560 HEIGHT OD = 160-180m

CLAU SURVEY NO. = 15-16, 437-446 & 690

DESCRIPTION =

15 - STONE WALL/LYNCHET - NY 0869205646 - 0870605480

A dry-stone wall orientated N/S, it has a regular width and height. It has a lynchet profile, which drops considerably on the western side (c.1m). There are substantial quantities of medium stone exposed throughout its length.

Size: length c.70m width c.2.2m max. height c.1m

16 - STONE WALL/LYNCHET - NY 0889605558 - 0891905578

& 0869305647 - 0899505562

There are two sections of bank: bank a) runs east/west along the edge of Scale Beck gully and bank b) runs north/South directly into bank a).

Boundary a) It has a lynchet profile and there is a drop towards the Scale Beck gully. The edges are well-defined and there are large stones outcropping throughout its length.

Size: length c.316m width 2.3m height 0.6m

Boundary b) A dry stone wall runs into the modern field wall at its south end and into bank a) at its northern end. It includes very large stones defining the edges, with smaller stone packing. It has a uniform

width.

Size: length c.50m width 2.3m height 0.6m

437 - DRY-STONE WALL - NY 0898405813 - 0900405694

The somewhat turf covered and prominent remains of a dry-stone wall aligned with modern field boundaries. The remnants are rounded in places and the edges well-defined. There are many exposed stones visible including some very large ones. A modern entrance is sited at NY 0900405694. The height of the wall remains fairly uniform along its length. It appears to extend over (post date?) wall WG 438.

Size: width c.2.0m height c.0.5m

§

438 - DRY-STONE WALL AND BANKS - NY 0886705648 - 0906605586

WG 438 represents two stretches of decayed dry-stone wall which adjoin WG 439 at the southeast end.

The remnants of a curvilinear drystone wall that is possibly 30% complete. It is aligned approximately southeast-northwest from its origin at the west end of WG 439. Two gaps in the wall are located at points 0903405613 and 0901705625.

Size: width c.0.9m height c.0.8m

A bank probably representing the remnants of a dry-stone wall. It is prominent and well-defined and there are many exposed stones associated with the feature, several of which are very large. It appears to join up with the stretch of wall described above and is orientated east-west.

Size: width c.1.1m height c.0.6m

439 - DRY-STONE WALL/RECTILINEAR STRUCTURE - NY 0906805589 -0909105593

A stretch of dry-stone wall that runs parallel to WG 441 and adjoins WG 438 at the northwest end.

Size: width c.0.95m height c.1.1m

A mostly turf covered and irregular mound, the remains of a dry-stone wall, showing several medium sized stones. It is slightly prominent but not rounded. WG 439 pre-dates WG 441 which is built over it; the eastern section of WG 441 obscures part of WG 439, which probably also extended up to the farm.

This was evidently the first of two phases of field in this position.

At the change of direction is a small rectilinear structure butted onto the wall. It is overlain and severely disturbed by the subsequent construction of wall WG 441. The two long sides appear to join at the eastern side, however because of the disturbance there is no evidence of western side. The banks are slightly irregular and only moderately defined. There are two small, extending stubs of banks which may have been partition walls. The far western side is overlain by two field walls and it is unlikely that anything will have survived.

The parallel banks enclose a space that is large enough for a normal hut, and they are uniform in size and width. The join between banks WG 440 and WG 439, (the cross piece of the structure), is very decayed because of collapse. It is not clear whether there is a butt or a bond joint. There are no obvious entrances, again because they are probably disguised by decay and collapse. There is evidence of internal terracing

Size: length c.10m width c.2.0m height c.0.5m

440 - STONE BANKS - NY 0906805580

A mostly turf covered stone bank with several medium sized exposed stones. It is prominent and moderately well rounded and has relatively well-defined edges.

Size: length c.4.2m width c.1.8m height c.0.4m

441 - DRY-STONE WALL - NY 0905605575

A dry-stone wall that is part of the medieval farmstead. It runs towards the stream and survives to its original height for one section measuring c.2.5m in length. There is a gap at 0905905571. The wall is an estimated 40% intact. It post-dates the WG 439 field boundary and structure.

Size: width c.0.8m height c.1.4m

442 - FARM - NY 0913705579

The farm is a five celled (a,b,c,d) long house type; the eastern, middle cell (c) is butted by the adjacent cells (b & d). It is evident that the farm has had an extended life and has expanded from a single cell

structure to its final five roomed form. It is built on fairly flat ground which rises towards the west.

Western cell (a)

This (ai) is the western element of the Scale Farm building and originally butted onto the main part of the structure; however the linking walls have been removed to provide a modern access and only slight foundations remain. At the west side of cell a) is a small rectangular structure (a_{ii}) butted on which has no evidence of an entrance. There is a further, though much larger structure (a_{iii}) to the south of part (ai). It butts onto both parts (ai) and (a_{ii}) and comprised a much cruder form of masonry, using mainly field stone. It has a field boundary character rather than a building character of masonry technique; it was not necessarily roofed, and may only have been a small stock compound. The only access was from the outside. The western side of (a_{iii}) is overlain by enormous quantities of stone clearance dumping.

Although the large northeastern part of the structure (ai) became disused when it became disjointed from the long house, it was never reused in any other form. There do not appear to be any cross walls, however, its western wall was used as the eastern side of structure (a_{ii}). This stands to a greater extent and may have continued in use after the abandonment of part (ai). Similarly the southern side of (ai) was used as an edge for the adjacent stock enclosure (a_{iii}).

The northeast structure (ai) was well constructed, using regular, dressed stone, but it was a "dry" construction. The enclosure 443 butts onto structure (a_{iii}).

Main farm structure (cells b-d)

There was no slate found amongst the remains and no evidence of the form of the roof.

Cell b) This clearly butts onto cell c). There is a possible entrance through the south wall (width 0.9m), there are large boulders on either side (jams?). The walls are fairly well-defined on the north, east and west sides, however there is extensive tumble obscuring the southern side. The walls are of dry-stone construction with turf packing in the lower courses. There is a possible blocked entrance in the north wall, adjacent to field wall 445.

Size: length 9m width 5.3m height 1.4m
wall thickness 0.6m

Cell c) Fairly large stones were incorporated into the wall fabric, although much of the walls are now tumble. The western gable wall stands only 1.1m high. Within the cell there is an internal division diagonally across the room (width 0.5m, height 0.3m). There is little evidence of entrances because of the extent of tumble, though perhaps in the southern wall to west of internal division.

Size: length 10.5m width 5.5m height 1.1m
wall thickness 0.7m

Cell d) It butts onto the central building and comprises dry-stone construction and is rectilinear in shape. There is an entrance through the north wall and another possible entrance through the south wall. The latter entrance two red granite, flat 'stops' and some larger boulders to the east which may be jams. The form of the walls is more clearly defined than the central building, possibly because of less tumble. There is no evidence of any internal divisions.

Size: length 13m width 5.5m height 0.6m
wall thickness 0.7m

Phasing sequence: C > B/D > Ai/445 > Aii > Aiii > 443

443 - FIELD - NY 09120556

A trapezoidal shaped field on a very steep slope, between the farm (WG 442) and Scale Beck. Because of the gradient it could only have been used for grazing. The field boundary is a prominent, uniform bank which is probably a decayed wall; it butts onto the farm (building a_{iii}). It has a rounded profile and there is a great quantity of stone ranging in size from small to large, some of which has rolled down to the stream.

There is a gap, possibly an entrance, at NY 0912105564. The edges of the bank are relatively well-defined
Size: width 1.5-2m height c.0.5m

444 - STONE BANK - NY 0915105572 - 0916505575, 0916805575 - 0925405644

A long, linear feature following the contour line above the stream on an approximately north-east/south-west alignment. It is associated with the farmhouse main building. There are four gaps in the feature at various intervals which could be entrances. The bank varies between 1.5m and 2.0m.

Size: length 132m width c.2.0m height c.0.7m

445 - WALL - NY 0925705625 - 0913105598

A very long, curvilinear wall which starts at the stream and curves slightly round in a north-northwesterly direction and meets WG 444. From there it curves north and westwards, roughly along the lines of a quarter circle. It is of dry-stone construction and has some tumble along its length. There are gaps along the wall at the following locations: NY 0925405644, 0924905655, 0921905684, 0913405706. At NY 0923305675 some

very

large boulders back on to the stone wall. Here it is built on a bank which rises on the west side of the wall. At NY 0911205696 the wall has been constructed on top of another wall. The height of the wall varies between 0.7m and 1.1m.

Size: width c.1.0m height c.1.1m

A stone wall which is the continuation of the wall above. It is aligned approximately north-south, and adjoins the northwest end of the section described above at 0910805693. There is evidence of robbing at certain points along its length. The wall is uniform in height and width. ô;T7

Š Size: width c.1.8m height c.1m

446 - STONE BANK - NY 0924105623

A curvilinear turf bank with medium and large sized stones protruding from the turf. It is aligned approximately east-west and a slight protuberance, pointing south, is visible on its south side. The bank is not prominent and the edges are poorly defined.

Size: length c.8m width c.0.7m height c.0.2m

690 - DRY-STONE WALL - NY 0889905811- 0911205828

The remnants of an east-west orientated dry-stone that almost forms right angles with a modern wall and WG 437. Only 20% of the structure remains and none of it survives to its original height. There is a 3 metre gap between it and WG 437 and at point 090800523. The size of exposed stones range between small and large.

Size: length c.246.0m width c.1.2m height c.1.0m

PRN 8764

This simple farm has a basic long-house arrangement <1> and has fields radiating out from the main structure. The building has five ground floor rooms (a,b,c,d). Room c is the lowest stratigraphic phase of the structure; all others butt onto it; it has an entrance to the north and south and an internal division. The rooms on either side are similar in size to c) and have narrow entrances, so were most probably domestic rather than agricultural in function. The side walls of the room c) comprises well-built dry-stone masonry incorporating large blocks. However the surviving gable section to the west of this room has very poor masonry with a lot of relatively small stones, so much so it is surprising that it has survived to such a height. One possible explanation is that it has always been an internal wall and has never served as an external, load bearing gable wall. In which case room b) would have been a part of the original structure. Room A has been disturbed by the construction of a later track; it has less well built walls and may have had a broader entrance. It probably had an agricultural function. Immediately to the south of it is a slightly larger structure, with poorly constructed walls which may have not have been strong enough to bear a roof. It was possibly a stock compound.

There is no evidence of any roofing materials within the remains, so it may have used turf or thatch.

Phasing sequence for farm structure: C > B/D > Ai/445 > Aii > Aiii > 443

Wall 445 defines the edge of a primary 'arc' shaped field that radiates out from the farm; it butts onto room b) of the farm. The field boundary was butted onto by all other boundaries and it would appear to be one of the original fields. The fact that it butts on to room B would suggest that this room was added at an earlier rather than a later date.

To the west of the farm there are two phases of field boundary; the earliest was WG 439 & 438, which had a small rectilinear structure butted onto a corner of 439. This was superseded and overlain by wall 441.

TYPE/PERIOD-GEN/PERIOD-SPEC/FORM = Walls/Medieval//;Farm/Medieval//

VISITS = Quartermaine J, Houghton R & Hoyland L/5/89

SOURCES =

<1> Desc.text/UL/Brunskill.R/1978/Vernacular architecture of the Lake counties/London

CLAU SURVEY NO. = 15-16, 437-446 & 690

1:10000 PLAN = NY 00 NE

8765 SITE NAME = Whin Garth - Bleng Forest

LOCAL AUTHORITY = COPELAND PARISH = GOSFORTH

NGR = NY 095060 HEIGHT OD = 190-205m

CLAU SURVEY NO. = 447-495

DESCRIPTION =

PRN 8765

447 - CAIRN - NY 0933505893

A slightly prominent mound with a few large exposed stones protruding through the turf. It has poorly defined edges and a rounded profile

Size: length c.4.4m width c.2.4m height c.0.3m

448 - CAIRN - NY 0933505894

A slightly prominent and elongated grass covered mound with a few large stones protruding through the turf. It has poorly defined edges and a slightly rounded profile. ô;T7

Š Size: length c.4.1m width c.1.5m height c.0.25m

449 - CAIRN - NY 0938205874

A slightly prominent, sub-circular mound with a few large exposed stones. It has an irregular profile and is associated with other cairns. It has been drawn with dashed lines because of the poor definition.

Size: length c.4.6m width c.4.2m height c.0.25m

450 - CAIRN - NY 0943105884

A fairly regular, oval shaped mound covered by turf and with no exposed stones. It is slightly prominent and has a regular profile. The edges of the feature are poorly defined.

Size: length c.4.1m width c.2.9m height 0.23m

451 - CAIRN - NY 0942505918

A non-prominent and grass covered mound with a few protruding stones ranging between medium and large in size. It has ill-defined edges has a rounded profile. It has been drawn with dashed lines because of the poor definition.

Size: length c.2.7m width c.2.1m height 0.22m

452 - CAIRN - NY 0936805928

A quite prominent and regular shaped turf covered mound with a few medium and large sized stones. It has poorly defined edges and a rounded profile.

Size: length c.3.6m width c.2.5m height 0.35m

453 - RING FEATURE - NY 0935705936

A possible semi-circular ring feature with a poorly defined outer edge but a more clearly defined inner edge. The inner edge is fairly prominent. No exposed stones were found in association with this feature.

Size: diam. c.5.1m height c.0.2m

455 - CAIRN - NY 0935005965

A slightly prominent turf covered mound with an irregular shape and with a few medium and large sized stones. It is very poorly defined and the profile is indistinct. It is possibly a natural feature and has been drawn with dashed lines.

Size: length c.5.3m width c.5.1m height c.0.3m

456 - CAIRN - NY 0934005974

A slightly elongated, turf covered mound with a rounded profile and poorly defined edges. No stones are exposed in association with this feature.

Size: length c.5.1m height c.3.5m height c.m height 0.25m

457 - CAIRN - NY 0931605988

A quite prominent, grass covered mound with a regular shape and profile and reasonably well-defined edges. Some large stones were found in association with this feature.

Size: length c.5.0m width c.5.0m height c.0.3m

458 - CAIRN - NY 0938706017

A slightly elongated and quite prominent grass covered mound with a regular profile and poorly defined edges. No stones are exposed in association with this feature.

Size: length c.3.3m width c.2.3m height 0.35m

459 - CAIRN - NY 0940606022

An irregular shaped and prominent turf covered mound with an uneven profile and poorly defined edges. No stones are exposed in association with this feature. It has been drawn with dashed lines because of the poor definition.

Size: length c.3.6m width c.3.5m height c.0.4m

460 - CAIRN - NY 0942006025

A very irregular shaped turf covered mound with ill-defined edges. It is slightly prominent. No stones are exposed in association with this feature. It has been drawn with dashed lines because of the poor definition. ô;T7

Š Size: length c.2.0m width c.1.8m height c.0.25m

461 - CAIRN - NY 0941506007

A fairly prominent and regular turf covered mound with an even profile but poorly defined edges. No stones are exposed in association with this feature.

Size: length c.3.0m width c.2.7m height c.0.3m

462 - CAIRN - NY 0942005996

A fairly indistinct grass covered mound with an irregular profile and poorly defined edges. It is located in a boggy area possibly used for peat cutting. No stones are exposed in association with this feature.

Size: length c.4.1m width c.3.1m height 0.26

463 - CAIRN - NY 0942905989

A very poorly defined but prominent mound with an irregular profile. There are no visible stones associated with this feature. It has been drawn with dashed lines because of the poor definition.

Size: length c.4.1m width c.3.1m height c.0.5m

464 - CAIRN - NY 0939805984

A fairly prominent and regular shaped turf covered mound with relatively well-defined edges. It also has a regular and rounded profile. There are no visible stones associated with this feature.

Size: length c.5.1m width c.4.9m height c.0.4m

465 - CAIRN - NY 0948405930

A quite prominent, turf covered mound with a few medium and large sized stones. It is poorly defined but

appeared to be almost oval shaped. The feature has a regular profile.

Size: length c.3.8m width c.3.1m height c.0.3m

466 - CAIRN - NY 0950805941

An irregularly shaped, slightly prominent and turf covered mound with a very few medium sized stones. It is poorly defined and has an uneven profile.

Size: length c.3.3m width c.2.6m height 0.2m

467 - CAIRN - NY 0949805918

A poorly defined but quite prominent mound with some medium and large sized stones protruding through the turf. It is oval shaped and has a regular, rounded profile. It has been drawn with dashed lines because of the poor definition.

Size: length c.3.4m width c.2.4m height c.3.5m

468 - CAIRN - NY 0946906013

A very poorly defined and very roughly oval shaped mound showing a few medium sized stones. It is possibly a natural feature and has been drawn with dashed lines.

Size: length c.3.0m width c.2.0m height c.0.15m

469 - CAIRN - NY 0947506035

A vaguely circular moss and grass covered mound with one large exposed stone. The edges of the feature are poorly defined and irregular and it is low-lying. It has been drawn with dashed lines because of the poor definition.

Size: diam. c.1.2m height c.0.1m

470 - CAIRN - NY 0948806043

A turf covered oval mound showing one large stone measuring approximately 0.75m across its largest exposed dimension. It is poorly defined and has irregular edges. It has been drawn with dashed lines because of the poor definition.

Size: length c.2.2m width c.1.7m height c.0.2m

471 - CAIRN - NY 0950806049

A fairly prominent and rounded grassy mound which is reasonably well-defined. There are no visible stones associated with this feature. It has been drawn with dashed lines because of the poor definition.

Size: length c.4.1m width c.2.7m height c.2.7m

§

472 - CAIRN - NY 0952606026

A oval shaped gassy mound revealing some stones up to 0.30m in size across the largest dimension. The feature was slightly prominent but the edges were ill-defined.

Size: length c.4.1m width c.2.6m height c.0.2m

474 - CAIRN - NY 0955906073

A moderately well-defined, but low-lying, oval mound which is covered with moss and grass.

Size: length c.1.9m width c.1.5m height c.0.10m

475 - CAIRN - NY 0955906068

A moderately well-defined but low-lying mound of stones covered in grass and moss. It is roughly oval in shape. It has been drawn with dashed lines because of the poor definition.

Size: length c.1.4m width c.1.2m height c.0.15m

476 - CAIRN - NY 0957406047

A poorly defined and turf and moss covered mound with some exposed stone up to 0.40m in size. It is low-lying and roughly oval in shape. It has been drawn with dashed lines because of the poor definition.

Size: length c.2.5m width c.1.9m height 0.15m

477 - CAIRN - NY 0956106034

A turfed and slightly prominent oval mound with relatively well defined edges. It also appears rounded. There are no visible stones associated with this feature.

Size: length c.3.7m width c.2.5m height c.0.2m

478 - CAIRN - NY 0956606024

A low-lying circular mound completely covered in grass but moderately well defined.

Size: diam. c.3.5m height c.0.15m

479 - CAIRN - NY 0957306013

A poorly defined and low-lying grassy mound. There are no visible stones associated with this feature.

Size: length c.1.5m width c.1.0m height c.0.1m

480 - CAIRN - NY 0958906018

An arrangement of small stones (sized up to 0.10m across), into an arc-like form. Larger stones are arranged like a kerb outside the small stones. The ring is moderately well defined but very fragmented.

Size: diam. c.5.5m height c.0.2m

481 - CAIRN - NY 0959606006

A low-lying and irregular grassy mound with ill-defined edges but a roughly circular shape. No exposed stone was located in association with this feature. It has been drawn with dashed lines because of the poor definition.

Size: diam. c.1.2m height c.0.1m

482 - CAIRN - NY 0956805986

An irregular, but roughly circular, grass covered mound. It is low-lying but moderately well defined and some stones up to 0.50m in size are protruding from the turf.

Size: diam. c.1.5m height c.0.15m

483 - CAIRN - NY 0958806085

A poorly defined and low-lying grassy mound with some exposed stone up to 0.30m in size. It has been drawn with dashed lines because of the poor definition.

Size: diam. 3.6m

484 - CAIRN - NY 0959606074

A long, oval shaped collection of small to large sized stones. It has poorly defined edges but is slightly prominent. It has been drawn with dashed lines because of the poor definition.

485 - CAIRN - NY 0959306057

Š A roughly circular and grassy mound with some small exposed stones. The edges of the feature are ill-defined and it is low-lying. It has been drawn with dashed lines because of the poor definition.

Size: diam. c.1.5m height c.0.15m

486 - CAIRNS - NY 0961806065 & 0959806071

A vaguely circular and grassy mound with no exposed stone. the edges of the feature are ill-defined and it is low-lying. It has been drawn with dashed lines because of the poor definition.

Size: diam. c.1.5m height c.0.15m

A relatively circular grassy mound with no exposed stone. The edges of the feature are moderately well defined and it is low-lying.

Size: diam. c.2.0m height c.0.15m

487 - RING FEATURE - NY 0961606038

A low-lying and roughly semi-circular feature with no exposed stone. It is very ill- defined.

Size: diam. c.3.0mm height c.0.1m

488 - CAIRN - NY 0964006028

A grassy mound with no exposed stone. It is ill-defined, but very roughly circular. It has been drawn with dashed lines because of the poor definition.

Size: diam. c.1.2m height c.0.2m

489 - CAIRN - NY 0965006010

A linear feature, orientated approximately north-east/south-west, with a slight bend in the middle. The edges are moderately well defined and it is slightly prominent. There are some small and medium sized exposed stones associated with the feature.

Size: length c.10.2m width c.0.10m

490 - CAIRN - NY 0964406048

A low lying and irregular shaped mound with some exposed medium sized stone. The edges of the feature are poorly defined. It has been drawn with dashed lines because of the poor definition.

Size: diam. c.2.0m height 0.15m

491 - CAIRN - NY 0964006053

A very ill-defined and low-lying mound with no exposed stone. It appears to be roughly oval shaped. It has been drawn with dashed lines because of the poor definition.

Size: diam. c.2m height c.0.20m

492 - CAIRN - NY 0965406059

A poorly defined and low-lying, almost circular, grassy mound with some medium sized exposed stone. It has been drawn with dashed lines because of the poor definition.

Size: length c.1.9m width c.1.8m height c.0.1m

493 - CAIRN - NY 0964306070

An ill-defined and low-lying mound with no exposed stone. It has been drawn with dashed lines because of the poor definition.

Size: diam. c.1.0m height c.0.1m

494 - CAIRN - NY 0963306090

An oval shaped collection of stones, measuring up to 0.30m in size, covered in moss. The feature is low-lying but moderately well defined.

Size: length c.2.3m width c.2.0m height c.0.15m

495 - CAIRN - NY 0964906093

An oval shaped pile of stones, measuring up to 0.30m in size, covered in grass. The feature moderately well defined.

Size: length c.2.0m width c.1.5m height c.0.20m

PRN 8765

§ The cairnfield is on fairly flat, slightly undulating terrain; it is unimproved but enclosed moorland. There is a lot of dense matt grass and moss vegetation which limits the definition of the cairns.

The cairns are fairly standard small cairns, some of them are slightly prominent but they usually have a regular, circular shape. There is no stone visible on the surface (because of dense vegetation cover), but probing invariably reveals stone close to the surface. By contrast probing the adjacent ground, stone is found at a much greater depth. The cairns are evidently genuine, despite their poor definition. The distribution of the cairns is essentially random, there do not appear to be any significant alignments. It would appear to be a primary form of cairnfield.

The ground is threatened by forestry planting but was intact and undisturbed when visited (20-3-1992).

TYPE/PERIOD-GEN/PERIOD-SPEC/FORM = Cairnfield/Prehistoric//
VISITS = Quartermaine J, Houghton R & Hoyland L/5/89 & 3/92
CLAU SURVEY NO. = 447-495
1:10000 PLAN = NY 00 NE

8766 SITE NAME = Whin Garth - Hollow Moor
LOCAL AUTHORITY = COPELAND PARISH = GOSFORTH
NGR = NY 104065 HEIGHT OD = 240-280m
CLAU SURVEY NO. = 496-551
DESCRIPTION =

496 - CAIRN - NY 1008706482

A roughly circular mound of stones. It is slightly prominent but moderately well defined.
Size: Length c.2.0 width c.1.9m height 0.4m

497 - CAIRN - NY 1017206535

A very indistinct, slightly prominent mound with some protruding stones of medium to large size. The profile is uneven and the edges are ill-defined. It is located near a natural outcrop.
Size: length c.2.1 width c.1.7 height c.0.25m

498 - CAIRN - NY 1015606463

A fairly prominent and rounded grassy mound with a large number of protruding stones of medium and large size. The edges of the mound are fairly well defined.
Size: length c.2.9 width c.2.0 height c.0.23m

499 - CAIRN - NY 1015906444

A prominent but poorly defined grassy mound with some medium sized stones protruding through the turf. The mound has an irregular profile.
Size: length c.1.9 width c.1.6 height c.0.40m

500 - SUB-RECTANGULAR FEATURE - NY 1018406420

A very roughly sub-rectangular and quite prominent feature which is poorly defined on the outside, but more convincing around the inside edges. Large stones appear to run along the inner edge. It would appear to be a surviving remnant of a small structure.
Size: length c.5.6 height c.0.3m

501 - STONE BANK - NY 1021106427

A stone bank that is covered in turf and appears to be set at a right angle. One side points roughly northwards and the other is orientated in a westerly direction. The sides measure approximately 4m and 3.2m respectively. Some small and medium stones are visible on the outer edge. The feature is moderately well defined and prominent but the profile is indistinct. There is no evidence to suggest that it was part of a dry-stone structure.
Size: length c.8m width c.7 height c.0.4m

502 - CAIRN - NY 1021606468

An elongated turf covered mound with medium sized stones protruding through the surface. It has well defined edges and is fairly prominent but has an irregular profile.
Size: length c.6.4 width c.3.0 height c.0.4m

503 - BANK - NY 1024606451

§ A semi-circular bank with several small and medium sized exposed stones. The feature has a central depression with poorly defined edges. The outer edges are moderately well defined the bank is quite prominent.
Size: Diam. c.3.7 height c.0.3m

504 - CAIRN - NY 1027506442

A moderately well defined and approximately circular, grass covered mound.

Size: Diam. c.1.8m

505 - CAIRN - NY 1026406522

An irregularly shaped and turf covered mound with many medium and large exposed stones. The edges are poorly defined and it is only slightly prominent. There are natural rock outcrops close to this cairn.

Size: length c.3.5 width c.3.3 height c.0.25m

506 - CAIRN - NY 1027406512

An indistinct and slightly prominent turf covered mound with many medium and large sized stones exposed on its surface. It has an irregular profile and ill-defined edges.

Size: length c.2.6 width c.2.5 height c.0.2m

507 - CAIRNS - NY 1029006506

A low-lying, grass covered mound with a few medium and large sized stones protruding from the turf. It has ill-defined edges but a regular profile.

Size: length c.2.8 width c.2.6 height 0.21m

A slightly elongated, grass covered mound with a large number of medium sized stones protruding from the turf. It has poorly defined edges but is slightly prominent and has a regular profile.

Size: length c.3.2

508 - BANK - NY 1034806468

A slightly prominent and almost semi-circular, grass covered bank with poorly defined edges.

Size: length c.5.0 width c.1.0m

509 - BANK - 1037006483

A slightly prominent and semi-circular bank with a great quantity of medium sized exposed stone. Some of the stones appear to be outcrop stones. The edges of the feature are poorly defined.

Size: length c.10m width c.2.0 height c.0.20m

510 - CAIRN - NY 1037006450

A collection of large exposed stones with an irregular shape but moderately well defined edges.

Size: Diam. c.4.4m

511 - CAIRN - NY 1039406498

A fairly prominent but not well rounded cairn with turf cover and several small and medium sized exposed stones. The edges are reasonably well-defined and it appears to have a sub-circular.

Size: Diam. c.3.4 height c.0.2m

512 - STONE BANKS - NY 1036206506 & 1036706517

A long and low-lying mound defining a right-angle; one side points south and the other is orientated westwards. The sides are joined at NY 1036806569. At the south end of the feature the bank turns again at a right-angle towards the west, forming another much shorter side. The lengths of the sides are 3.60m, 3.75m and 1.75m respectively. The inner edges of the feature are relatively well defined compared to the external sides. the width of the feature appears fairly regular but there is no evidence of dry-stone walling. A quantity of medium and large sized exposed stone is associated with the feature.

Size: length c.9.1 width c.0.6 height c.0.15m

A low-lying cluster of medium and large sized stones which is covered in turf in places. The width of the feature appears to irregular and the edges are very poorly defined. It is located a few metres south of the stone bank described above.

Size: length c.5.2 width c.2.4 height c.0.15m

513 - CAIRN - NY 1037406515

§ A low-lying and indistinct grass covered mound with medium and large sized stones protruding through the turf. The profile of the cairn is uneven but the edges are well-defined.

Size: length c.2.6 width c.2.4 height c.0.15m.

514 - RING FEATURE - NY 1039506517

An almost semi-circular feature with a small amount of small and medium sized exposed stone. It is slightly prominent and moderately well-defined.

Size: length c.3.0 height c.0.20m

515 - LYNCHET - NY 1039706535 - 1042406540

A long and irregular bank of medium to large stones covered in grass. The bank is slightly prominent but not entirely continuous. It is roughly curved along its length. The height is greater on the down-slope side and this is an indication of soil slippage and by implication a lynchet. There are also small and medium stones on top of the bank.

Size: length c.7.2 width c.1.0 height c.0.20m

516 - GROUSE BUTT - NY 1042806532

A modern semi-circular grouse butt incorporating some large stones.

Size: Diam. c.3.0 height c.0.5m

517 - RING FEATURE - NY 1045406530

A quite prominent semi-circular feature exposing three large and a few small stones. The edges of the feature are moderately well defined. There may have been robbing from this feature.

Size: length c.4.1m

518 - RING FEATURE - NY 1046006536

A roughly semi-circular but ill-defined bank with several medium sized exposed stones. The feature is slightly defined.

Size: length c.3.8 height c.0.25m

519 - CAIRN - NY 1044806521

A low-lying, prominent and roughly circular turf covered mound with several small stones. The feature is well-defined.

Size: length c.2.1 width c.1.9 height c.0.15.

520 - CAIRN - NY 1047206514 A low-lying and roughly oval shaped mound that slightly more prominent on its down-slope side. Several large and exposed stones are associated with the feature. It is possibly a natural feature.

Size: length c.2.5 width c.2.0 height c.0.25m

522 - RING FEATURE - NY 1043006481

A low-lying, semi-circular bank covered in turf and exposing a number of small stones. It has relatively well defined outer edges but the inside is less clear.

Size: Diam. 3.6 height c.0.1m

523 - RING FEATURE - NY 1043806479

A low-lying, turf covered bank with a few exposed, medium sized stones. It is moderately well-defined and penannular in shape.

Size: Diam. c.3.5m

524 - RING FEATURES - NY 1041406443 & 1043806415

a) A low-lying and ill-defined semi-circular bank.

Size: Diam. c.4.8m

b) A low-lying and ill-defined semi-circular bank.

Size: Diam. c.4.2m

525 - RING FEATURE - NY 1047406415

A poorly defined, semi-circular bank with no exposed stone. There appears to be no internal terracing.

Size: Diam. c.4.3m ø;T7

§

526 - RING FEATURE - NY 1044706427

A grassy, semi-circular bank revealing small exposed stones. It is moderately well-defined on the outside but the inner edge is less clear. The feature is low-lying.

Size: Diam. c.4.0 height c.0.15m

527 - BANKS AND RING FEATURE - 1046806459 - 1044406435

A low-lying, long and roughly linear bank with exposed small stones. It is orientated approximately north-north-east/south-south-west. At the north end there is a slight turn to the east. The bank is quite prominent and the edges are well defined.

Size: length c.21.0 height c.0.1m

A two-sided bank located at the north end of the feature described above. One side points roughly south-southwest and the other, approximately southeast. The sides curve slightly towards each other and are joined at point NY 1045606467. The length of each side is 3.3m and 5.1m respectively. The feature is not very clearly defined and is most prominent at the point where the two sides meet.

Size: length c.8.4 height c.0.30m

A semi-circular feature located to the southeast of the feature described above and exposing some small stones. It is fairly prominent and has clearly defined edges. The apex of the curve points in an approximately northeasterly direction.

Size: Diam. c.6.6 height c.0.25

A small linear bank extends in a northwesterly direction from a point on the west side of the semi-circular feature. It is low-lying and the edges are poorly defined. There are a few small stones associated with the feature.

Size: length c.3.4 height c.0.15m

528 - CAIRN - NY 1047706441

A small mound exposing a few medium sized stones. It is poorly defined and is located near a natural outcrop.

Size: Diam. c.2.0m

529 - CAIRN - NY 1048306424

An ill-defined but roughly circular and low-lying mound. No exposed stone was found in association with this feature.

Size: Diam. c.4.6 height c.0.10m

531 - CAIRN - NY 1048606462

A quite prominent and grassed over mound with some small exposed stones. Although the edges are ill-defined, the mound appeared roughly circular in shape.

Size: Diam. c.2.5 height c.0.30m

532 - RING FEATURE - NY 1047006481

A roughly semi-circular, grassy feature exposing a few small and large stones. The feature is quite well defined and slightly prominent. It points in an easterly direction.

Size: Diam. c.4.1 height c.0.20m

533 - BANK - NY 1045206485

A straight bank with a few small stones. It is low-lying but has reasonably well-defined edges. It is orientated approximately north-south.

Size: length c.4.2 width c.0.60 height c.0.15

534 - CAIRN - NY 1049006484

A roughly circular mound with large numbers of exposed stone. It is slightly prominent and has moderately well defined edges.

Size: Diam. c.2.8 height c.0.20m

535 - RING FEATURE - NY 1051606477

A prominent semi-circular bank with medium stones protruding through the turf and one very large stone at either end of the feature. The external edge is poorly defined but the inside is much clearer.

Size: Diam. 5.4 height c.0.4m

§

536 - PEAT CUTTING - NY 1056406445

A poorly defined area of peat cutting, facing south and excavated in a crescent shape.

Size: length c.8.0

537 - BANK - NY 1054006450

A very poorly defined and irregular turf covered bank with medium sized stones protruding through the grass. It appears to comprise two sides set at a right angle. One side points eastwards and the other southwards. The feature is slightly prominent and has an irregular profile.

Size: length c.12.5m

538 - GROUSE BUTT AND BANKS - NY 10540646

A grouse butt located at the east end, and on the south side of, the banks that make up WG 538.

A prominent and turf covered bank with a few medium sized exposed stone. The bank curves slightly but is essentially orientated east-west. The feature is more clearly defined on the southern side than the northern side. It has a fairly constant width.

Size: length c.9.9 height 0.4m

Another fairly prominent turf covered bank is located slightly southwest of the above feature. It is orientated approximately northeast-southwest. The bank is poorly defined on the north side but the south edge is much clearer. Some medium and large stones are found in association with this feature.

Size: length c.9.8 height c.0.3m

539 - SEMI-CIRCULAR BANK - NY 1051806474

A semi-circular and turf covered bank with several small exposed stones. The inner edge is ill-defined but the outside is much clearer. The feature is low-lying.

Size: Diam. c.4.3 height c.0.15m

540 - RING FEATURE - NY 1054006488

A circular and grass covered feature with a few medium sized stones protruding through the turf. Both the inner and outer edges of the feature are quite distinct and the width of the bank is relatively constant throughout. The feature is low-lying but it appears that the outer edge is greater in height than the inner one.

Size: Diam. 5.1 height c.0.10m

541 - RING FEATURE - NY 1059006492

A semi-circular and turf covered mound with some small exposed stones. There are two large stones in the centre of the feature. Both outer and inner edges are poorly defined although the inner one is more pronounced. The width of the bank is constant and it is slightly prominent. There is no evidence of terracing within the feature.

Size: Diam. c.4.6 height c.0.20m

542 - CAIRN - NY 1054606506

A slightly curved and low-lying bank that resembles a lynchet. It is quite irregular and the edges are

ill-defined but there is an indication of terracing. There are no exposed stones associated with this feature.

Size: length c.6.5m

543 - RING FEATURE - NY 1053006520

An oval and low-lying grass covered mound exposing medium and large stones along its length. The edges of the feature, both inner and outer, are quite distinct, although one half of the bank is more clearly defined than the other. The width of the bank is fairly constant and the interior of the feature is quite level.

544 - CAIRN - NY 1052306529

A slightly prominent and roughly circular turf covered mound exposing a few small stones. It has poorly defined edges and fairly regular profile.

Size: length c.3.1 width c.2.9 height c.0.25m

545 - CAIRN - NY 1046406587

Š A circular area of loosely packed medium sized stones with larger stones around the periphery. The edges are poorly defined and the feature is low-lying.

Size: Diam. c.3.4 height c.

546 - CAIRN - NY 1048606581

An oval and turf covered mound with many medium sized stones around its outer edges and also clustered in the centre of the feature. The cairn has a flat profile and its edges are indistinct.

Size: length c.3.6 width c.3.2 height c.0.10m

547 - RING FEATURE - 1054406628

A round depression with medium sized exposed stones on the east side. The outer edge is very indistinct but the inner edges are clearer, especially along the west side. The feature is slightly boggy in the centre and there is no evidence for an entrance. It is located on a gradual slope and its interior level is below the external level.

Size: Diam. c.6.2 height c.0.4m

548 - CAIRN - NY 1053606646

A fairly prominent and slightly elongated grass covered mound with medium and large sized stones. The edges of the feature are poorly defined and the profile is regular and rounded.

Size: length c.3.6 width c.3.0 height c.0.30m

549 - STONE BANK - NY 1056506640

A semi-circular turf covered mound with poorly defined inner and outer edges. The inner edge is fairly irregular although the width of the feature seems to remain the same throughout. The feature is fairly prominent but its height appears to decrease towards the edges. No exposed stones were visible on or around the bank.

Size: Diam. 4.1 height c.0.30m

550 - CAIRN - NY 1058506645

An oval and turf covered mound exposing a few medium sized stones. It is fairly prominent and rounded but has a slightly irregular profile.

Size: length c.3.9 width c.

551 - CAIRN - NY 1060006586

An elongated mound with medium sized exposed stones. The edges are fairly indistinct but fairly regular. The feature is prominent at the south end and it has an irregular profile.

Size: length c.4.0 width c.3.8 height c.0.45m

Sub-group A

Component sites: WG 496-507

The terrain is more undulating, has much thicker matt-grass vegetation, and has much more surface stone than the adjacent sub-group B.

The character of the sites is very different from the sub-group B; the predominant feature is cairns and there are no semi-circular banks. Even the cairns are not particularly well-defined; they are generally small and low lying. Many of these are associated with natural outcropping and there is a possibility that some are also natural. WG 503 is a very small depression which could possibly be natural.

Sub-group B

Component sites: WG 508-544

The terrain is well-drained, has a gentle to moderate slope but with slight undulations. The area is slightly protected from northerly winds by the ridge above this area. The steeper areas to the north have denser vegetation cover

This is a relatively compact group of semi-circular banks, in association with a much smaller number of cairns and banks. The cairns are for the most part concentrated in the western half of the group. Also within the group are two, very prominent, well-built, internally revetted grouse butts (538/GB); these have a similar plan to the semi-circular banks but have a very different form.

The semi-circular banks, do not for the most part appear to be arranged in lines and display no obvious relational pattern.

§ There is a marked uniformity to the semi-circular banks (sometimes also rectilinear eg. 539); they usually have their open end facing down-slope and are sometimes around a levelled, internally terraced platform (eg. 517, 518, 522, 527, 539 & 543). WG 540 is a complete circular structure, with a bank around the up-slope side. Some, however, like WG 542 & WG 510 display no evidence of internal terracing and both have large rocks protruding from within the internal area, which argues against the existence of a floor.

It is possibly significant that the semi-circular bank 527 is associated with a stone bank, which appears to define two sides of a rectilinear plot. There are five other semi-circular banks irregularly scattered immediately to the south of this possible plot and WG 526 appears to be linked to the WG 527 complex by a very faint bank.

WG 515 is a prominent bank with a lynchet like profile; it suggests soil disturbance below it and may be an indication of cultivation. The small field WG 518 is set into the base of bank 515 and is very clearly associated.

WG 509 has internal terracing, a slight horse-shoe shape and is much larger than the typical semi-circular bank.

Their function is very uncertain. One possible explanation is that these were timber grouse butts and hence only survive as low-lying banks. However they are not aligned as grouse butts typically are, but instead are grouped in relatively tight clusters. Some (eg. WG 509) are much larger than the normal grouse butt. They are associated with stone clearance and cultivation activities as evidenced by the cairns and bank WG 515, which is consistent with an agricultural function.

There is a marked similarity between this concentration of semi-circular banks and those associated with Bootle Fell II, which were similarly open on the down-slope side.

Sub-group C

Component sites: WG 545-551

This sub-group is on the top/edge of the ridge, while the other two groups are either on the sides or bottom of the ridge. The terrain is well-drained and gentle sloped. Sub-groups B & C are divided by a sharp, scarp slope.

The sub-group comprises a small group of mainly small cairns and does not include the semi-circular banks that are typical of the adjacent sub-group B. The cairns are moderately defined and have slightly rounded profiles

Both the terrain and the character of the sites is more reminiscent of the PRN 8767 group than the adjacent sub-group B.

TYPE/PERIOD-GEN/PERIOD-SPEC/FORM = Cairns///;Stone Banks///;Grouse Butts/Post med.//

VISITS = Quartermaine J, Houghton R & Hoyland L/5/89
CLAU SURVEY NO. = 496-551
1:10000 PLAN = NY 10 NW

8767 SITE NAME = Whin Garth - Hollow Moor
LOCAL AUTHORITY = COPELAND PARISH = GOSFORTH
NGR = NY 109065 HEIGHT OD = 250-280m
1:10000 PLAN = NY 10 NW
DESCRIPTION =
CLAU SURVEY NO. = 552-558
PRN 8767

552 - CAIRNS - NY 1071006658

A low-lying and oval shaped turf covered mound with a few medium sized stones protruding through the turf. The edges are poorly defined, especially on the northern side and the profile is slightly rounded.

Size: length c.3.5 width c.3.0 height c.0.10m

An almost circular and slightly prominent mound with a few protruding stones of medium size. The edges of the feature are ill-defined and the profile is uneven.

Size: length c.2.9 width c.2.8 height c.0.20m

553 - CAIRN - NY 1077206645

A slightly prominent mound with a few small and medium sized stones. The edges of the mound are quite well defined and the feature appears almost circular.

Size: length c.3.0 width c.2.7 height c.0.1m

554 - CAIRN - NY 1079006574 δ;T7

§ A low-lying and slightly rounded mound evidently consisting of stones in part although none are actually exposed. The cairn is poorly defined.

Size: length c.2.1 width c.2.0 height c.0.1m

555 - CAIRN - NY 1080006646

A roughly oval shaped cairn with several small and medium sized stones. The feature has poorly defined edges and an uneven profile.

Size: length c.3.2 width 2.9 height c.0.25m

556 - CAIRN - NY 1081206663

A slightly prominent and roughly oval shaped cairn. The cairn is not very rounded and its edges are quite poorly defined. No stones are apparent in association with this feature.

Size: length c.2.6 width c.2.0 height c.0.25m

557 - BANK - NY 1096906506

A very prominent crescent shaped bank exposing some small stones at its centre. The edges are better defined on the outside of the bank, but even there the definition is poor. The feature is not particularly rounded.

Size: Diam. c.8.2 height c.1.0m

558 - SHEEPFOLD - NY 10960640

An approximately Y-shaped modern sheep field with arms orientated in roughly north-westerly, north-easterly and south-easterly directions. It is designed to offer protection from winds of all directions.

Size: length of arms: 28m, 36m and 43m

PRN 8767

A well-scattered group of cairns on the edge of a gentle, moderately sloped ridge. The ground on the tops and sides of the ridge is well-drained, however 558, a 'Y' shaped stock field is in an area of mire at the foot of the ridge. The cairns are generally fairly uniform in size (about 2-3m across). They have rounded

profiles and include medium to large stones.

TYPE/PERIOD-GEN/PERIOD-SPEC/FORM = Cairns///;Sheep Bield///

CLAU SURVEY NO. = 552-558

VISITS = Quartermaine J, Houghton R & Hoyland L/5/89

8768 SITE NAME = Whin Garth - Kid Beck

LOCAL AUTHORITY = COPELAND PARISH = GOSFORTH

NGR = NY 1143405874 HEIGHT OD = 225m

1:10000 PLAN = NY 10 NW

CLAU SURVEY NO. = 559

DESCRIPTION =

PRN 8768

559 - SHEEP WASH - NY 1143405874

A small enclosure designed to force sheep through a deep pool in the adjacent stream. It has dry-stone walls built using large and very large stones and it is butted onto the field wall; however the field wall has an obvious bulge corresponding with the extent of this enclosure hence the wall and enclosure may be broadly contemporary. It has a well-constructed entrance at the north-east corner with a large stone threshold.

There is another entrance on the opposite (western) side of the enclosure; however this is in a more decayed condition. The section of wall adjacent to the pool has no obvious entrance, however the wall is collapsed in this area which might obscure an entrance.

To the south-west of the enclosure is a turfed bank on either side of the beck, which comprises mainly medium and large stones. It defines the forward edge of a terrace (to the north-east of it). Seven metres to the south-west of this bank is another possible bank, with ill-defined edges.

Size: length c.11m width c.8.5m height c.1.5m (S.W. end)

TYPE/PERIOD-GEN/PERIOD-SPEC/FORM = Sheep wash/Post med.//

CLAU SURVEY NO. = 559

VISITS = Quartermaine J, Tostevin P//5/92

ô;T7

§8769 SITE NAME = Whin Garth - Kid Beck

LOCAL AUTHORITY = COPELAND PARISH = GOSFORTH

NGR = NY 11650600 HEIGHT OD = 225-250m

1:10000 PLAN = NY 10 NW

DESCRIPTION =

CLAU SURVEY NO. = 560-578

PRN 8769

560 - CAIRN - NY 1146505860

A quite prominent and turf covered mound with a few medium sized stones protruding through the turf. The feature is well-defined and the profile is rounded. The east end of the cairn is hollowed out.

Size: length c.5.3 width c.5.2 height c.0.5m

561 - CAIRN - NY 1147705855

A fairly prominent but ill-defined turf covered mound. It appears to be elongated and has a fairly flat profile. No stones are visible in association with this feature.

Size: length c.5.1 width c.4.3 height c.0.3m

562 - PLATFORM - NY 1152105924

A large prominent and almost circular platform with clearly defined edges. The central area is not level, possibly as a result of subsidence or disturbance. There are a couple of small hollows on top of the feature which appear to be terraced back into the slope. There are also a number of rocks protruding from the surface of the platform. The south part of the platform stands 0.70m proud of the ground but the north side

merges with ground level.

Size: length c.10.7 width c.10.0 height c.0.6m

563 - CAIRN - NY 1150305936

A slightly prominent and oval shaped grass covered mound with a few medium and large sized stones protruding through the turf. The edges were poorly defined but the profile was regular and slightly rounded.

Size: length c.4.4 width c.2.4 height c.0.25m

564 - CAIRN - NY 1150005977

An elongated, low-lying and grass covered mound with a few medium and large sized stones protruding through the turf. The edges are poorly defined but the profile is regular.

Size: length c.2.2 height c.1.4 height c.0.1m

565 - CAIRN - NY 1153605968

A slightly prominent, oval shaped and turf covered mound with moderately well-defined edges and a slightly rounded profile. No exposed stones are visible on or around this feature.

Size: Diam. c.2.3 height c.0.2m

566 - STONE BANK - NY 1154905968

A non-prominent earthwork with occasional medium and large stones. It is a sub-rectangular, three-sided structure; the open side is to the south. There is an apparent gap at the north-western corner. There is slight internal terracing; the banks are moderately defined and fairly uniform in profile.

Size: length c.7.0m height c.0.2m

567 - BANK - NY 1157305952

Two small banks with a few medium and large sized exposed stones. The largest part of this earthwork is aligned approximately north-west/south-east and curves slightly northwards at each end. The other bank is orientated northwards and located at the southeast end of with the first. The two almost form a right angle. The edges of both parts are irregular, as are the widths.

Size: lengths of the two sections c.8.3 & 2.8m width c.1.0m

568 - HUT TERRACE ? - NY 1157305902

An irregular, sub-triangular and a fairly flat terrace set back into the slope. It is covered in grass and some stones protrude through the turf at the east end. It is prominent and its edges are well defined. It is possibly the platform for a hut circle.

Size: length c.6.9 width c.5.0 height c.0.75m

Š

569 - CAIRN - NY 1162505953

A prominent and almost circular shaped mound with some medium and large sized stones protruding through the turf. The edges of the feature are well-defined and its profile is very rounded and regular.

Size: length c.3.8 width c.3.6 height c.0.45m

570 - BANK/CAIRN/RING FEATURE - NY 1165005931 & 1165505933
& 1166105942

There are three parts to the site, an irregular bank a cairn and a ring feature:

Bank

A low-lying and linear turf covered bank, aligned north-west/south-east with some exposed medium and large stones. The edges of the feature are poorly defined and the profile slightly rounded.

Size: length c.19.5 width c.1.7 height c. height c.0.15m

Cairn:

An oval shaped cairn located on the northeast side of the linear feature above. The edges of the cairn are poorly defined.

Size: length c.4.0 width c.1.5m

Ring Feature:

An almost circular feature with some medium and large sized exposed stones. The feature is poorly defined although there is a visible depression at its centre.

Size: Diam. c.6.4 height c.0.15m

571 - RING-FEATURE - NY 1167205909

A slightly prominent and fairly well-defined semi-circular feature with a few medium and large sized exposed stones. There was no evidence of internal terracing.

Size: Diam. c.4.4 width c.2.1 height c.0.2m

572 - BANK AND CAIRN - NY 1168005889

A slightly prominent, turf covered linear feature orientated on an approximately east-west axis. The edges are fairly well-defined and there are some large stones protruding through the turf.

Size: length c.7.0 width c.3.7 height c.0.2m

A poorly defined oval mound located on the south side of the above bank.

Size: length c.2.5 width c.1.7m

573 - STONE BANK ? - NY 1168905933, 1168905944, 1168505941

A line of three clearance mounds:

An elongated and prominent turf covered mound with medium sized exposed stones. The edges are fairly well defined and the profile is regular and rounded.

Size: length c.2.9 width c.2.6 height c.0.35m

A slightly prominent oval mound covered in grass and with a few medium sized stones protruding through the turf. The edges are well-defined and its profile is rounded and regular.

Size: length c.2.3 width c.1.7 height c.0.2m

An elongated and prominent turf covered mound with numerous medium and large sized stones. Its edges are quite well defined and its profile rounded and regular.

Size: length c.3.4 width c.2.3 height c.0.44m

574 - HUT PLATFORM ? - NY 1171605994

An elliptical and level platform located adjacent to a beck and with a large quantity of exposed stones. There is a marked drop on the south side and the north side merges into the hillside creating the level platform. The edges of the feature are fairly well defined and it is slightly prominent.

Size: Diam. c.3.5 height c.0.15m

575 - RING FEATURE - NY 1161806007 - 1163106013

Two adjacent and merged semi-circular banks:

A semi-circular feature with many medium and large sized exposed stones. The edges are fairly well-defined and the width of the bank is constant measuring 1.1m. It is slightly prominent and is open to the south.

Size: Diam. c.8.7 height c.0.2m

Š A slightly prominent ring feature located adjacent to, and on the east side of, the feature described above. The width of the bank appears to be relatively constant, measuring approximately 1.7m, although the edges are ill-defined in places. The feature is open to the south. Many medium sized stones protrude from the feature.

Size: Diam. 6.6 height c.6.6m

576 - CAIRN - NY 1164306096

A slightly elongated and prominent cairn exposing a few medium sized stones. It has well-defined edges and a reasonably well rounded profile.

Size: length c.3.8 width c.2.7 height c.0.25m

577 - CAIRN - NY 1167206100

A rounded and turf covered mound with some medium and large sized stones. It is slightly prominent and has well-defined edges.

Size: length c.2.8 width c.2.7 height c.0.2m

578 - CAIRN - NY 1163606087

A prominent, almost oval turf mound with some medium and large sized stones protruding through the turf. The edges are quite irregular but relatively well-defined.

Size: length c.4.7 width c.3.2 height c.0.35m

PRN 8769

The terrain of the group is gentle sloped, with only very slight undulations. The ground is unimproved and unenclosed and the adjacent enclosed land is also unimproved. There are small isolated patches of mire (shown on 1:1000 maps) but generally the ground is well-drained. The group is however broadly edged to the north by a larger expanse of mire.

At the eastern side of the group there is a much greater amount of surface stone and the terrain is more undulating.

Site 562 is a circular, flat topped feature, which has a marked down-slope gradient. There are undulations and large stone elements protruding from the turf. It is not in a prominent position and its function is uncertain.

WG 566 is a seemingly definite rectilinear structure, with slight internal terracing. It is however open to the south.

WG 571 is a very ill-defined semi-circular bank; it is not well-enough defined to determine if it is the forward apron of a platform.

WG 575 is a very definite, prominent double structure. They both appear to have internal terracing and there are slight breaks of slope defining the southern edges of each circle. It is possible that the banks divided the structures from the adjacent mire. It is possibly significant that there are no other sites immediately adjacent.

There are three small cairns (WG 576-578) on the northern side of a mire which separates them from the main part of the group.

The cairns at the eastern side of the group are generally ill-defined and associated with natural; they are also well-scattered.

Although there are cairns within the group, the features for the most part are irregular, linear banks or semi-enclosures. The character of the group is most reminiscent of the PRN 8766 settlement area and is distinct from the archetypal primary cairnfield (like PRN 8772).

TYPE/PERIOD-GEN/PERIOD-SPEC/FORM = Cairnfield///;Hut Platform?///

CLAU SURVEY NO. = 560-578

VISITS = Quartermaine J, Houghton R & Hoyland L/5/89

8770 SITE NAME = Whin Garth

LOCAL AUTHORITY = COPELAND PARISH = GOSFORTH

NGR = NY 11800640 HEIGHT OD = 270m-275m

1:10000 PLAN = NY 10 NW

CLAU SURVEY NO. = 579-581

DESCRIPTION =

PRN 8770

579 - BANKS - NY 1177106407 - 1176406406 ô;T7

§ A very irregular and slightly prominent series of banks with no exposed stone although it became apparent that there is some underneath the turf. One bank is partly aligned approximately east/west and at the west end it turns and points in a roughly south-westerly direction. This stretch, however, is poorly defined.

This feature is adjoined at the east end to another bank forming an acute angle between the two before the latter turns slightly, and continues south of, and parallel to, the first feature. Another bank is located at the west end of this stretch and is aligned approximately northeast-southwest. The southwest end of this bank is poorly defined. The three banks measure 25m, 14m and 14m respectively and their widths average 2.2m. They could form part of a decayed structure.

Size: length c.25 width c.2.2 height c.0.2m

580 - STONE BANKS - NY 1183306442 - 1179806420

Two quite irregular banks with no visible stones although probing revealed some beneath the turf. The first of these is aligned approximately northeast-southwest and roughly straight, apart from a small kink near the northeast end. Part of the second is located southeast of, and parallel to, the first. At the southwest end it turns and follows a westerly course. The banks are quite well-defined and they are prominent and have rounded profiles. They measure approximately 25m and 48m respectively.

Size: length c.48 width c.1.4 height c.0.30m

581 - BANK - NY 1187206398 - 1184506428

A slightly prominent and straight bank with medium and large sized stone along its length. It is orientated approximately northwest-southeast and is generally well-defined apart from a short stretch at either end. The height of the bank is greater on the south-west side.

Size: length c.41 width c.1.4 height c0.2m

PRN 8770

A series of three sets of banks, which together have a rectilinear configuration. They are in an area of well-drained, partially improved ground between two streams. The adjacent ground has a different, rougher vegetation and may not have been improved; therefore the extent of the 'improved' ground appears to coincide with the approximate area of these sites.

Banks WG 579 are prominent and well-defined, but they have an overall unorthodox shape. They have a very narrow, convergent 'V' shape. There is no obvious structure within it and it could not serve as a stock enclosure. It has a very faint bank trailing off towards feature WG 580, suggesting a relationship (not marked on 1:1000 maps).

Bank WG 580 is a very erratically defined partial enclosure. There is no consistency of bank alignment; it appears to wriggle towards the west rather than be aligned towards the west,

Bank WG 581 has a fairly uniform profile and width by comparison with the other two. It contains mainly large and medium stones protruding from a slight bank. It stops at the edge of the mire flanking one of the two streams.

The fact that these features coincide with an area of seemingly improved land may be an indication that they were related to the improvement.

TYPE/PERIOD-GEN/PERIOD-SPEC/FORM = Stone bank///

CLAU SURVEY NO. = 579-581

VISITS = Quartermaine J, Houghton R & Hoyland L/5/89

8771 SITE NAME = Whin Garth

LOCAL AUTHORITY = COPELAND PARISH = GOSFORTH

NGR = NY 11857061671 HEIGHT OD = 262m

1:10000 PLAN = NY 10 NW

DESCRIPTION =

PRN 8771

582 - BANK - NY 11857061671

A low-lying bank with a small amount of medium and large stones protruding though the turf. The edges of the bank are fairly well defined and it has a regular width. It is orientated approximately east-west and is probably associated with a drainage ditch exposed further up the slope.

Size: length c.28 width c.1.7 height c.0.25m

TYPE/PERIOD-GEN/PERIOD-SPEC/FORM = Stone bank/// ô:T7

§ CLAU SURVEY NO. = 582

VISITS = Quartermaine J, Houghton R & Hoyland L/5/89

8772 SITE NAME = Whin Garth - Gray Borrans

LOCAL AUTHORITY = COPELAND PARISH = GOSFORTH

NGR = NY 123063 HEIGHT OD = 290-360m

CLAU SURVEY NO. = 583-609

DESCRIPTION =

583 - CAIRN - NY 1209406121

A low-lying and flat turf mound with many loosely packed exposed stones of medium and large size. The edges of the feature are ill-defined.

Size: length c.2.4m width c.2.3m height c.0.1m

584 - CAIRN - NY 1210806153

A prominent, elongated and poorly defined cairn with medium and large exposed stones. Its profile is regular and fairly rounded.

Size: length c.4.4m width c.2.6m height c.0.4m

585 - STONE BANK - NY 1219806226 - 1211706119

A very long linear bank, aligned north-east/south-west and has many medium and large stones protruding through the turf. Its width is fairly regular although its orientation changes slightly along its length.

It has well defined edges but is only slightly prominent.

Size: length c.38m width c.2.5m height c.0.15m

586 - CAIRN - NY 1219406251

A very large and well-defined turf mound with many exposed stones of medium and large size. The mound is very prominent and its profile is regular and rounded. It has both natural and clearance elements.

Size: length c.4.4m width c.4.2m height c.0.7m

587 - CAIRN - NY 1220906268

A slightly elongated turf mound with many exposed stones of medium and large size. It is prominent and has a regular profile. It also has well-defined edges.

Size: length c.3.8m width c.2.8m height c.0.35m

588 - CAIRN - NY 1218106275

An elongated and low-lying grass covered mound with some stones protruding through the turf. The edges of the feature are poorly defined but its profile is regular and slightly rounded.

Size: length c.3.1m height c.2.3m height c.0.15m

589 - CAIRN - NY 1216106271

A slightly elongated turf mound with some large stones protruding through the turf. It has a regular but low-lying profile and its edges are poorly defined.

Size: length c.3.2m width c.2.3m height c.0.1m

590 - CAIRN - NY 1214606301

A slightly prominent, poorly defined mound with many medium and large sized exposed stones. It has an irregular profile and it has possibly been robbed.

Size: length c.4.3m width c.3.1m height c.0.2m

591 - CAIRN - NY 1212106313

A low-lying and rounded cairn with medium and large sized stones. It has very poorly defined edges.

Size: length c.3.1m width c.3.0m height c.0.1m

592 - CAIRN - NY 1209206312

A low-lying, oval mound with a few exposed medium sized stones. It has a regular profile but its edges are poorly defined.

Size: length c.3.9m width c.2.3m height c.0.15m

6;T7

§ 593 - HUT - NY 1223006365

A dry-stone shepherds hut built on top of a natural crag. It is oval in shape and is set into the hillside. Part of the roof survives and is made of stone slabs. The entrance faces towards the west. Part of the south wall is collapsed but still stands up to c. 0.7m in height.

Size: length c.3.5m width c.2.4m height c.1.3m

594 - CAIRN - NY 1237506206

A prominent and rounded grassy mound with many medium and large stones protruding through the turf. The edges of the feature are quite well defined.

Size: diam. c.3m

595 - CAIRN - NY 1238206213

A slightly elongated turf mound with some medium sized exposed stone. It is slightly prominent and has a regular and rounded profile although its edges are ill-defined.

Size: length c.3.0m width c.2.5m height c.0.2m

596 - CAIRN - NY 1236806360

A prominent and oval turf covered mound with many exposed stones of medium and large size. It has a regular profile and well defined, regular edges.

Size: length c.5.8m width c.3.2m height c.0.3m

597 - CAIRN - NY 1241406336

An ill-defined but slightly prominent mound exposing some medium but mainly large stone. It is possibly natural.

Size: length c.3.0m width c.2.0m

598 - CAIRN - NY 1242906361

A slightly prominent and rounded cairn exposing several stones. It is roughly circular in shape, although the edges are poorly defined. It also appears to have been disturbed recently.

Size: diam. c.3.6m height c.0.2m

599 - CAIRN/STONE BANK - NY 1240106386 & 1238006394

There are two elements to the site; a stone bank and a cairn superimposed on the north-western terminal of the bank.

Bank: An elongated grass covered mound with many medium sized stones protruding through the turf. It is slightly prominent and has a regular profile although the edges are quite indistinct.

Size: length c.6.1m width c.2.9m height c.0.2m

Cairn: A linear feature, covered in grass and with many exposed stones of medium and large size. Its edges are poorly defined and its width is difficult to determine. The bank is orientated north-west-south-east.

Size: length c.12.5m width 1.5m

600 - CAIRN - NY 1241106389

An almost circular and grass covered mound exposing a few medium sized stones. It is slightly prominent and has a rounded and regular profile but has poorly defined edges.

Size: length c.2.7m width c.2.6m height c.0.2m

601 - CAIRN - NY 1241506396

A slightly prominent and roughly circular cairn with several medium sized exposed stones. It is non-rounded and has ill-defined edges.

Size: diam. c.2.4m height c.0.2m

602 - CAIRN - NY 1242406392

A low-lying and roughly oval cairn with some exposed small and medium sized stones. It has relatively well-defined edges.

Size: length c.3.2m width c.2.2m height c.0.1m

603 - CAIRN - NY 1242706398

A non-prominent and roughly rounded circular cairn with poorly defined edges. No stones are exposed in association. ô;T7

Š Size: diam. c.2.1m height c.0.15m

604 - CAIRN - NY 1245306406

A low-lying and roughly circular cairn with relatively well defined edges. No stones are exposed in association with this feature.

Size: diam. 3.0m height c.0.1m

605 - CAIRN - NY 1243806420

A prominent, rounded and circular mound of medium sized stones. It has well defined edges.

Size: diam. c.3.4m height c.0.25m

606 - CAIRN - NY 1239006425

A low-lying and roughly circular mound exposing many medium sized stones. It has ill-defined edges and is non-rounded.

Size: diam. c.2.4m height c.0.1m

607 - CAIRN - NY 1249406423

An elongated and grass covered mound with many medium and large sized stones, some of which are loosely packed, protruding through the turf. The mound is quite prominent and has a regular profile although the edges are poorly defined.

Size: length c.4.6m width c.3m height c.0.25m

607 - CAIRN - NY 1250006427

A prominent mound with many medium and large sized stones protruding through the turf. It has a regular and rounded profile and well-defined edges.

Size: length c.3.6m width c.3.2m height c.0.45m

608 - CAIRN - NY 1248106428

A fairly prominent and rounded grass covered mound with many medium and large stones protruding through the turf. It is well rounded and has well-defined edges.

Size: length c.4.0m width c.3.8m height c.0.25m

609 - CAIRN - NY 1248606447

A prominent turf mound exposing many stones of medium and large size. It has well-defined and regular edges.

Size: length c.3.8m width c.3.3m

Sub-group A

Component sites: WG 583-592

This is a large area of fairly uniformly sloped moorland; it is edged to the south-east by stone bank WG 585, which corresponds with the edge of a mire. It is also edged to the north-east by outcropping and to the north-west by a beck. The area is generally well-drained. At the lower (south-western) end is a natural terrace, defined to the south-west by a sharp break of slope. Although it is seemingly a good area for agriculture there are only two cairns (583-4) and the continuation of bank 585 in this area. Bank 585 appears to have erratically defined the edge of the farmed area. The north-eastern most section of the bank has a recessed area on its eastern side and it is probable that the mire extended right up to the bank.

The top group of cairns is up against a large expanse of outcrop and brash and there is a greater proportion of surface stone within this area than that immediately down-slope. Some of the cairns are very

large (eg. WG 586), however for the most part they are moderately defined and markedly less prominent. The terrain throughout this area is fairly uniform and well-drained. The vegetation is short cropped grass and has a smoother and more uniform surface than a lot of the other areas around; there is a possibility that the ground was improved at some stage. The fact that the bank extends down the whole length of the area is suggestive that there was adjacent farming activity. It is possible that the paucity of cairns over the main part of the area was because there was little surface stone and it is perhaps significant that the north-eastern section with the greatest numbers of cairns has the greatest amount of surface stone.

Sub-group B

Component sites: 593-595

A small group of cairns to the east of a beck, immediately adjacent to an expanse of mire.

ô;T7

Š Sub-group C

Component sites: WG 596-609

A small, compact group of cairns on a small, gently sloping natural terrace; there is an increase of gradient towards the east and west. The ground is generally well-drained and has short grass vegetation; the group is however limited to the north and south by areas of mire. Although there is brash around the edge of the terrace there is very little on the terrace, possibly in part reflecting the result of stone clearance.

The cairns are fairly well-defined and of various sizes (generally between 2-3.5m); a couple are fairly prominent (WG 598 & 605) but all are consistent with a stone clearance function.

The distinctive element of the group is its altitude (c.350m) which is higher than any of the other groups in this area and many of the other regions.

TYPE/PERIOD-GEN/PERIOD-SPEC/Form = Cairns/Prehistoric//;Stone Banks/Prehistoric//;Bield/Post-medieval//

VISITS = Quartermaine J, Houghton R & Hoyland L/5/89

CLAU SURVEY NO. = 583-609

1:10000 PLAN = NY 10 NW

8773 SITE NAME = Whin Garth - Thorn Knott

LOCAL AUTHORITY = COPELAND PARISH = GOSFORTH

NGR = NY 123067 HEIGHT OD = 340-370m

1:10000 PLAN = NY 10 NW

CLAU SURVEY NO. = 610-619

DESCRIPTION =

PRN 8773

610 - HUT CIRCLE? - NY 1235206653

A low-lying, circular and mainly turf covered feature with many exposed medium sized stones. The outer edges are well-defined but the inside is less so. The width of the bank forming the circle appears to be quite regular. The circle is located on a slope and there is a slight indication of internal terracing.

Size: diam. c.5.5m height 0.1m

611 - CAIRN - NY 1239806672

A low-lying and roughly circular turf covered mound with ill-defined edges. No stone is visible protruding through the turf.

Size: diam. 2.5m

612 - CAIRN - NY 1240406674

A prominent and non-rounded mound of medium and large sized stones that is only partially grassed over. The edges are poorly defined but the feature appears roughly circular.

Size: diam. c.3.2m height c.0.3m

613 - CAIRN - NY 1242006675

A slightly prominent grassy mound with a few exposed medium sized stones. Its edges are poorly defined although it appears roughly circular.

Size: diam. 3.6m height c.0.25m

614 - CAIRN - NY 1240906695

A fairly prominent and rounded grassy mound with some small and medium sized exposed stone, especially on the south side which is more eroded than the remainder of the feature.

Size: diam. 3.3m height c.0.3m

615 - STONE BANK - NY 1242706698

A grass covered bank, orientated north-south, and with a large quantity of medium and large stones protruding through the turf, especially at the north end. It is a fairly well-defined feature.

Size: length c.10.0m width 2.1m height c.0.35m

616 - CAIRN - NY 1244006703

A slightly prominent and oval shaped mound with many medium sized stones protruding through the turf. The edges are well-defined and it has a regular and rounded profile.

Size: length c.3.1m width c.1.7m height c.0.2m

§

617 - CAIRN - NY 1241106713

A roughly circular and slightly prominent grassy mound with large stones protruding through the turf. The edges of the feature are ill-defined and it is possibly a natural outcrop.

Size: diam. 2.1m height 0.25m

618 - HUT CIRCLE - NY 1229106751 - 1228606748

A circular and fairly well-defined ring feature located on a natural terrace a few metres north-west of a stream. It is slightly prominent and several medium and large stones are associated with the feature.

Size: diam. c.6.1m height c.0.2m

619 - BANK - NY 1221906868 - 1223106879

A prominent linear feature, orientated north-east/south-west, and with many large exposed stones. It has ill-defined edges and an irregular width. There is a ditch to the north-west implying that the bank is upcast from that feature. There is no obvious need for the ditch.

Size: length c.16.1m width c.2.0m height c.1.0m

Sub-group A

Component sites: WG 610 & 618

WG 610 is on a natural terrace, with a sharp break of slope, just in front of it and another, more gentle break of slope above and to the north east of it. The adjacent ground is generally well-drained although there is a localised mire to the south-west. It is a well-defined, circular ring bank with large and small stone material. There is no evidence of an entrance. The internal area is slightly raised with respect to the external ground surface and there is a possibility that this was a hut platform.

WG 618 is a regular, circular shaped, turf covered bank. The internal area is relatively flat and appears to have been internally terraced; it is slightly raised against a forward apron, and slightly set back into the rear slope. There is a large stone at the north-western edge and a slight depression in association; else where there is little sign of an entrance.

It is on a natural terrace, forward of it is a sharp break of slope and up-slope of it is an area of well-drained, gently sloped moorland. There is not much outcrop in association.

Both huts are similar in size; they differ in so much as one is a platform, and the other is recessed.

Neither display evidence of an entrance.

Sub-group B

Component sites: WG 611-617

This is a small group of cairns on a natural terrace; there is a small gully extending the terrace in a

north-easterly direction. The floor of the terrace is gentle sloped, fairly well-drained and has a smooth, short grassed surface; it has possibly been improved in the past. The cairns are well-defined and prominent, with rounded profiles and are in a tight cluster. There is a slight bank across the entrance of the small gully. The extent of the group is broadly defined by the adjacent topography.

PRN 8773

It is a small but apparently complete farming unit adjacent to a beck. The farming ground is on a raised terrace which has substantial cairns, testifying to intensive clearance and there is a single hut structure on a lower terrace. The most unusual feature of it is that it is at an altitude of between 350m and 370m.

TYPE/PERIOD-GEN/PERIOD-SPEC/Form = Cairnfield/Prehistoric//;Hut Circle/Prehistoric//
CLAU SURVEY NO. = 610-619
VISITS = Quartermaine J, Houghton R & Hoyland L/5/89

8774 SITE NAME = Whin Garth - Lairfold Rigg
LOCAL AUTHORITY = COPELAND PARISH = GOSFORTH
NGR = NY 120070 HEIGHT OD = 340-350m
1:10000 PLAN = NY 10 NW
CLAU SURVEY NO. = 620-621
DESCRIPTION =
PRN 8774

620 - STOCK ENCLOSURE - NY 1206506969 ô;T7

§ An approximately rectangular dry-stone structure orientated north-east/south-west. The south-east wall is the best preserved, in contrast to the north-east wall which survives as a bank. There appears to be a central partition and a gap in the south-east wall. Two of the walls survive to a height of three courses.
Size: length c.17.5m width c.10.5m

621 - BIELD - NY 1210207026

A fairly modern small bield with standing dry-stone structure in a state of good preservation. It is intact and has a roof. The entrance faces towards the west. It is perhaps significant that there is a bield in close proximity to a stock shelter; there is a reasonable possibility that they were contemporary.
Size: width c.2.0m height c.2.0m

TYPE/PERIOD-GEN/PERIOD-SPEC/Form = Stock enclosure/Post medieval//;Bield/Post medieval//
CLAU SURVEY NO. = 620-621
VISITS = Quartermaine J, Houghton R & Hoyland L/5/89

8775 SITE NAME = Whin Garth
LOCAL AUTHORITY = COPELAND PARISH = GOSFORTH
NGR = NY 11530695 HEIGHT OD = c.300m
1:10000 PLAN = NY 10 NW
CLAU SURVEY NO. = 622-636
DESCRIPTION =
PRN 8775

622 - CAIRN - NY 1154106710

A slightly prominent and roughly circular grassy mound with relatively well-defined edges. There is no exposed stone associated with this feature.
Size: diam. c.2.6m height c.0.15m

623 - CAIRN - NY 1147006665

A fairly prominent grassy mound with a few medium sized stones protruding through the turf. It is quite well defined and has a rounded and regular profile.

Size: length c.2.9m width c.2.5m height c.0.2m

624 - CAIRN - NY 1149606925

A slightly prominent grassy mound with a few small exposed stones. It is poorly defined although it appears roughly circular.

Size: diam. c.2.6m height c.0.15m

625 - CAIRN - NY 1149506938

A slightly prominent and non-rounded grassy mound with a few small and medium sized exposed stones. It is poorly defined although it appears roughly circular.

Size: diam. c.3.1m height c.0.2m

626 - CAIRN - NY 1150506944

An elongated and roughly oval shaped mound with several small and medium exposed stones. It is slightly prominent but the edges are poorly defined.

Size: length c.4.6m width c.2.4m height c.0.20m

627 - CAIRN - NY 1153006950

A quite prominent and rounded grassy mound with one exposed stone of medium size. It has reasonably well-defined edges and is approximately circular in shape.

Size: diam. c.2.8m height c.0.3m

628 - CAIRN - NY 1152106928

A slightly prominent and low-lying grassy mound with no stones. It appears roughly circular although the edges are not particularly well-defined.

Size: diam. c.3.0m height c.0.15m

629 - CAIRN - NY 1150406963

Š A quite prominent, well-defined and rounded mound with many exposed medium stones.

Size: diam. c.3.9m height c.0.25m

630 - CAIRN - NY 1149206965

A fairly prominent mound with a few small exposed stones. It has poorly defined edges although it appears roughly circular.

Size: diam. c.2.5m height c.0.1m

631 - BANK - NY 1149406985 - 1147906982

A slightly prominent bank with a depressed central section; it has several medium sized exposed stones. It is slightly rounded and has poorly defined edges.

Size: length c.1.1m width c.1.5m height c.0.2m

632 - CAIRN - NY 1148407019

A slightly prominent and rounded mound with a few small and medium sized stones. The cairn has well-defined edges and appears roughly circular.

Size: diam. 2.4m height c.0.1m

633 - CAIRN - NY 1148407030

A low-lying mound with several exposed stones of medium size. It is roughly circular but the edges are poorly defined.

Size: diam. c.2.0m height c.0.15m

634 - CAIRN - NY 1149107035

A low-lying and roughly circular mound with a large quantity of exposed stones varying in size between small and large. The edges of the cairn are quite poorly defined.

Size: length c.3.0m height c.0.1m

635 - RING FEATURE - NY 1158307027

A slightly prominent mound with many medium and large stones. Its edges are fairly well-defined and appears circular in shape. It has a central depression, measuring 0.20m in depth, but there is no indication of an entrance.

Size: diam. c.3.1m height c.0.1m

636 - CAIRN - NY 1158507057

A slightly prominent mound with medium exposed stones. It is possibly circular although the edges are very poorly defined.

Size: diam. c.2.2m height c.0.25m

.RM112

.LM7

PRN 8775

The cairnfield is on gentle sloped, slightly undulating area of unimproved moorland. There

88

is moss / matt grass vegetation and also patches of heather. There are also limited

88

patches of mire around the area. It is not seemingly defined by the topography.

88

The cairns are scattered. They are moderately defined and some are fairly prominent. It

88

would appear to be a small area of localised, primary cairnfield.

88

TYPE/PERIOD-GEN/PERIOD-SPEC/Form = Cairnfield/Prehistoric//

CLAU SURVEY NO. = 622-636

VISITS = Quartermaine J, Houghton R & Hoyland L/5/89

8776 SITE NAME = Whin Garth - Lairfold Rigg

LOCAL AUTHORITY = COPELAND PARISH = GOSFORTH

NGR = NY 11750725 HEIGHT OD = 310-325m

1:10000 PLAN = NY 10 NW

DESCRIPTION =

PRN 8776

637 - CAIRN - NY 1178707216

A very low-lying cairn with very poorly defined edges that appears roughly circular in shape. There are several exposed stones of medium size associated with this feature. ô;T7

Š Size: length c.1.2m height c.0.05m

638 - CAIRN - NY 1178907234

A low-lying and slightly rounded mound with several exposed stones of medium size. It has quite well defined edges and appears roughly circular in shape.

Size: diam. c.2.3m height c.0.15m

639a - CAIRN - NY 1178107227

A low-lying and non-rounded mound with one exposed stone. It has poorly defined edges but appears roughly

circular.

Size: diam. c.1.7m height c.0.1m

639b - CAIRN - NY 1177507228

A low-lying and non-rounded mound exposing four medium sized stones. It has poorly defined edges but appears roughly circular in shape.

Size: diam. c.1.9m height c.0.1m

640 - CAIRN - NY 1176807226

A slightly prominent and slightly rounded mound with a few exposed small and medium stones. It has quite well-defined edges and has a circular shape.

Size: diam. c.2.1m height c.0.2m

641 - CAIRN - NY 1176907218

A low-lying and slightly rounded mound with one medium sized exposed stone. It is poorly defined but appears approximately circular in shape.

Size: diam. c.2.1m height c.0.2m

642 - CAIRN - NY 1175407217

A quite prominent and rounded grass covered cairn with several medium sized stones protruding through the turf. Its edges are fairly well-defined and it has a circular shape.

Size: diam. c.3.1m height c.0.3m

643 - CAIRN - NY 1176807240

A low-lying mound with three medium sized exposed stones. It has poorly defined edges but appears roughly circular in shape.

Size: diam. c.2.0m height c.0.1m

644 - STONE BANK - NY 1175107252 - 1179707250

A long slightly prominent linear feature, orientated east-west, and with many medium sized stones protruding through the turf. It is slightly rounded and has poorly defined edges. There are fluctuations in height along the bank.

Size: length c.56.0m width c.2.3m height c.0.1m

645 - BANK - NY 1172107223 - 1172307217 & 11700721

Two adjacent banks:

A low-lying and poorly defined bank orientated north-east/south-west for most of its length before turning and pointing northwards at its north-east end. At NY 1170807225 there is a pile of large stones resembling a cairn. The width of the bank varies in width between 1.2m and 1.5m.

Size: length c.22.0m height c.1.5m

A fairly prominent and well-defined linear feature with a large quantity of exposed stone. The height of the feature fluctuates along its length and the western third or so is separated by a depression.

Size: length c.12m width c.1.2m height c.0.25m

647 - BANK - NY 1169507186 - 1167807191

A slightly prominent and rounded bank orientated approximately east-west. It has poorly defined edges and curves slightly towards the west end. No exposed stone was visible in association with this feature.

Size: length c.25m width c.1.5m height c.0.2m

648 - STONE BANK - NY 1170407252

A bank with two arms, one orientated approximately north-east/south-west and the other, located two metres from the north-east end of, and almost perpendicular to, the first. There are many large and medium stones visible along the length of the feature, especially at the south-east end where there is a substantial pile.

The bank is slightly prominent but non-rounded and has poorly defined edges.

Size: length c.10.0m width c.1.0m height c.0.25m

649 - STONE BANK - NY 1170507270

A poorly defined bank, orientated north-west/south-east and has many exposed medium and large sized stones. It is slightly prominent for most of its length, except at the north-west end where it dips slightly.

Size: length c.11.5m width c.1.4m height 0.2m

650 - CAIRN - NY 1172407268

A slightly prominent and non-rounded mound exposing many medium sized stones, especially at its centre. It has poorly defined edges but appears roughly circular in shape.

Size: diam. c.2.8m height c.0.2m

650 - BANK - NY 1172807268

A very low-lying bank, orientated east-west, and with a few medium sized stones. It has poorly defined edges and is non-rounded.

Size: length c.4.7m width c.1.0m height c.0.05m

651 - BANK - NY 1175507271

A slightly prominent and curved bank with many medium and large sized exposed stones. The bank has relatively well-defined edges.

Size: length c.4.8m width c.0.6m height c.0.2m

652 - STONE BANK - NY 1173407300 - 1172607307

A slightly prominent bank orientated south-east/north-west before turning at right angles in firstly north-easterly and then north-westerly directions. It is more prominent on the downhill side and has quite poorly defined edges. There is a large quantity of stone associated with the bank.

Size: length c.28.0m width c.0.8m height c.0.1m

653 - CAIRN - NY 1175407305

A slightly prominent and rounded cairn with several medium sized exposed stone. It has poorly defined edges but appears roughly circular in shape.

Size: diam. c.2.6m height c.0.2m

654 - CAIRN - NY 1175907291

A low-lying and slightly rounded mound with several medium sized exposed stones. It has poorly defined edges but is roughly circular in shape.

Size: diam. c.2.3m height c.0.10m

655 - CAIRN - NY 1179007306

A low-lying mound with three exposed small and medium sized stones. It has poorly defined edges but appears roughly circular in shape.

Size: length c.1.5m width c.1.2m height c.0.10m

656 - CAIRN - NY 1179307300

A low-lying mound with a large quantity of medium sized exposed stone, especially towards the centre of the feature. It has very poorly defined edges but appears roughly circular in shape.

Size: diam. c.1.9m height c.0.1m

657 - CAIRN - NY 1161907323

A slightly prominent, rounded and circular grassy mound with poorly defined edges. There was no visible exposed stones in association with this feature.

Size: diam. c.1.5m height c.0.20m

658 - BIELD - NY 1160807347

A partially surviving dry-stone structure that backs on to a rock outcrop forming a square structure. It is

§ possibly three sided although only one side (north-west) survives to any height. At the southern end, a T7 against the crag, there appears to be a small partition.
Size: length c.3.0m height c.1.0m

PRN 8776

A relatively compact group of cairns and banks on a gentle sloped area of unimproved, slightly undulating moorland. There are areas of mire both within the group and around the group. The vegetation is predominantly heather which prefers dry-conditions; there is evidently a substantial variance in the drainage throughout this locality. There is a certain amount of surface stone, particularly at the south-western end.

The distribution of the cairns for the most part is not constrained by the present topography.

The cairns generally have a moderate definition and prominence, and are fairly standard clearance type cairns.

Unlike the standard primary form of cairnfield this has a lot of short sections of banks; however they do not seem to form a cohesive field system. Banks 651 & 652 appear to be aligned, but they form an oblique angle with WG 644, which is the only continuous bank. The latter bank possibly corresponds to the edge of a small group of cairns (WG 637-643) as there are no obvious cairns beyond it.

To the north-west of the main group is an isolated cairn and a small field, butted onto the side of a small crag. There is no obvious relationship between these features or with the rest of the PRN group.

TYPE/PERIOD-GEN/PERIOD-SPEC/FORM = Cairnfield/Prehistoric//;Stone Bank/Prehistoric// Field/Post medieval//

CLAU SURVEY NO. = 637-658

VISITS = Quartermaine J, Houghton R & Hoyland L/5/89

8777 SITE NAME = Whin Garth - Stare Beck

LOCAL AUTHORITY = COPELAND PARISH = GOSFORTH

NGR = NY 11750760 HEIGHT OD = 295-320m Quartermaine J, Houghton R & Hoyland L/5/89

1:10000 PLAN = NY 10 NW

DESCRIPTION =

PRN 8777

659 - CAIRN - NY 1183807504

A low-lying mound with some exposed, medium sized stone. Some of this, on the southern side, is associated with a natural outcrop. It has poorly defined edges but the mound appears oval in shape.

Size: length c.2.7m width c.2.0m height c.0.1m

660 - CAIRN - NY 1181907515

A low-lying mound with three exposed stones. It has poorly defined edges but appears roughly circular in shape.

Size: diam. c.2.3m height c.0.1m

661 - CAIRNS - NY 1181807525

A slightly prominent, elongated mound with many exposed stones of small and medium size. Its edges are moderately well-defined and appears roughly oval in shape.

Size: length c.4.4m width c.1.4m height c.0.2m

A slightly prominent collection of medium sized stones a few metres north-west of the cairn described above. It has poorly defined edges but appears roughly circular in shape.

Size: diam. c.2.0m height c.0.19m

662 - CAIRN - NY 1181507520

A slightly prominent elongated cairn with many medium sized exposed stones. It has relatively well defined edges and is continuous in height and width. It is also slightly rounded.

Size: length c.6.4m width c.1.7m height c.0.2m

663 - STONE BANK - NY 1177707600 - 1177907588

A low-lying and grass covered bank with many stones protruding through the turf. The bank forms a right-angle, the longer side of which is orientated north-west/south-east and the shorter side, located at the south-east end of the former, points south-westwards. The feature is so low-lying that it is impossible to determine its height; it is very ill-defined.

Size: length c.11.0m width c.1.1m

664 - ENCLOSURE - NY 1166407732 - 1174807641

A fairly well-decayed enclosure with outer banks containing evidence of dry-stone structure. It is built up to and around a large natural block at its south-eastern edge. At the bottom is an edge of mire and it is on the steepest part of a small glacial hillock/mound. It is more decayed than the other post-medieval stock enclosures in this area (eg. 674), however it was not necessarily of great antiquity.

Size: length c.23m width c.10m height 0.3m

PRN 8777

This is a small group of moderately defined, generally elongated cairns (WG 659-662) within an island of well-drained, gentle and uniform sloping land, surrounded by rougher heather covered ground. The extent of the smooth grass covered ground approximately coincides with the area of cairns; which may hint at the possibility that the land has been improved.

The cairns comprise mainly medium and large stones and have rounded profiles. The line of cairns 661/2 appear to define the north-western edge of the group.

There is an 'L' shaped bank (WG 663) and a small enclosure on the side of a steep slope (WG 664). The enclosure in particular is spatially remote from the main part of the group and has a condition consistent with a relatively modern date; it does not necessarily have any relationship with the main part of the group.

TYPE/PERIOD-GEN/PERIOD-SPEC/FORM = Cairnfield/Prehistoric//;Enclosure///

CLAU SURVEY NO. = 659-664

8778 SITE NAME = Whin Garth - Stare Beck

LOCAL AUTHORITY = COPELAND PARISH = GOSFORTH

NGR = NY 11900770 HEIGHT OD = 305-315m

1:10000 PLAN = NY 10 NW

DESCRIPTION =

PRN 8778

665 - CAIRN - NY 1183107687

A prominent, rounded and elongated turf mound with many medium and large exposed stones. The edges of the cairn are quite well-defined and show it to be slightly tapered towards the east end.

Size: length c.6.2m width c.3.0m height c.0.45

666 - CAIRN - NY 1184107665

A slightly elongated turf mound with some medium sized exposed stones. It is fairly prominent and rounded but has poorly defined edges.

Size: length c.2.9m width c.1.9m height c.0.2m

667 - CAIRN - NY 1185307683

An elongated mound of medium sized stones with a turf covering at the north end of the feature only. It is low-lying and has a fairly flat profile and poorly defined edges.

Size: length c.7.6m width c.4.1m height c.0.1m

668 - CAIRN - NY 1187907661

§

A moderately well-defined slightly sub-rectangular shaped mound. It is fairly prominent and contains substantial amounts of large and medium stone material. It has a slightly rounded, uniform profile, but is not as prominent as WG 671 & 670.

Size: length c.8.0m width c.5.0m

669 - CAIRN - NY 1187307705

A slightly prominent mound with turf cover at the edges. It has well-defined edges and appears circular.

Size: diam. 4.0m

670 - CAIRN - NY 1192207700

A prominent mound with exposed medium and large stones. It has well-defined edges and is oval shaped. It is possibly funerary. T7

Š Size: length c.6.0m width c.4.5m height c.0.45m

671 - CAIRN - NY 1191907728

A prominent cairn with medium and large sized exposed stones. It has a regular profile and is well-defined and circular in shape. In the centre there is a slight central depression, possibly representing disturbance. This might also be a funerary cairn.

Size: diam. c.4.5m height c.0.45m

672 - CAIRN - NY 1192207753

A fairly prominent and moderately well-defined mound with some medium and large sized stones. It is roughly oval in shape.

Size: length c.5.0m height c.3.0m

PRN 8778

A small cairnfield on uniform sloped, unimproved ground and is not particularly well-drained. At the eastern side of the group is a line of three large cairns, which are well-defined and prominent. The most prominent cairn with the most regular profile is WG 671. This has a well-defined external bank, which appears to be distinct from the mound that appears to cap it. There are a few very large stones in the middle of it. It has the appearance of a funerary cairn, however it does not significantly stand out in form from some of the other cairns of the group which are also large and contain substantial amounts of stone (eg. cairns WG 670 and 668). Cairn 670 is slightly elongated and prominent, but does not have an obvious external bank. The three cairns are slightly remote from the rest of the group and none of them are in a particularly tight cluster.

The cairns are on an area of gentle to moderate sloped land on the side of the Stare Beck gully; it is not in a prominent location; there are more prominent locations nearby.

TYPE/PERIOD-GEN/PERIOD-SPEC/FORM = Cairnfield/Prehistoric//;Round Cairn?/Prehistoric/Bronze Age/
CLAU SURVEY NO. = 665-672

VISITS = Quartermaine J, Houghton R & Hoyland L/5/89

8779 SITE NAME = Whin Garth

LOCAL AUTHORITY = COPELAND PARISH = GOSFORTH

NGR = NY 11420770 HEIGHT OD = 260-280m

1:10000 PLAN = NY 10 NW

DESCRIPTION =

PRN 8779

673 - CAIRN - NY 1162907661

A small and irregular pile of stones without turf cover. It is slightly prominent but has poorly defined edges. The stones are clearly piled on top of each other and are of medium size.

Size: length c.1.3m width c.1.0m height c.0.2m

674 - SHEEPFOLD - NY 1153207669

A circular dry-stone sheepfold of which approximately 70% remains intact and some sections have capping stones; indicating that these sections survive to the original height. There is, however, no clear evidence of an entrance, despite the remarkable survival. There is an implication, therefore, that stock were manhandled in and out of the shelter. Its excellent condition would suggest that it is of relatively recent date.

Size: length c.13.1m height c.1.40m

675 - CAIRN - NY 1152807747 & 1153107742

Two adjacent cairns:

A fairly prominent and roughly rectangular assemblage of medium sized stones without turf cover. It has poorly defined edges and is possibly a natural spread.

Size: length c.4.3m width c.1.6m height c.0.3m

A fairly prominent spread of medium sized stones. It has ill-defined edges but is roughly rectangular in shape.

Size: length c.6.4m width c.2.1m height c.0.3m

ô;T7

Š 676 - CAIRN - NY 1150207739

A fairly well-defined cairn with turf over the uphill side. It is fairly prominent and well-defined on the down-slope side. It has an oval shape and an irregular profile. It comprises medium and large stones protruding from turf.

Size: length c.2.3m width c.1.8m height 0.35m

677 - CAIRN - NY 1148307827

A slightly prominent collection of medium sized stones covered by moss in parts. It has poorly defined edges but appears roughly circular.

Size: length c.4.0m width c.2.1m height c.0.2m

678 - CAIRN - NY 1144207806

A fairly prominent and rounded collection of medium sized stones. It has relatively well-defined edges and is roughly circular in shape.

Size: length c.2.0m height c.0.25m

679 - CAIRN - NY 1145207797 & 1145707802

Two adjacent cairns:

A fairly prominent pile of medium and large sized stones without turf cover. It is relatively well-defined and is approximately square in shape.

Size: length c.3.2m width c.3.1m height c.0.3m

A fairly prominent pile of medium sized stones without turf cover. It is quite clearly defined and appears to be roughly rectangle in shape.

Size: length c.3.8m width c.1.9m height c.0.3m

680 - CAIRN - NY 1145207792 & 1144807795

Two adjacent cairns: A slightly prominent pile of medium sized stones without turf cover. It is quite clearly defined and appears to be roughly square in shape.

Size: length c.1.4m height c.0.2m

A fairly prominent pile of medium sized stones without turf cover. It is quite clearly defined and appears to be roughly rectangle in shape.

Size: length c.2.2m width c.2.1m height c.0.3

681 - CAIRN - NY 1146107765

A low-lying collection of stones without turf cover. It is quite clearly defined and appears to be sub-rectangular in shape.

Size: length c.3.6m width c.1.4m height c.0.3m

682 - CAIRN - NY 1148207738

A small and regular pile of medium sized stones. It is moderately well-defined and roughly circular but not rounded in profile.

Size: diam. c.1.5m height c.0.1m

683 - CAIRN - NY 1139607746

A very small and rectangular pile of small stones without turf cover. The feature is low-lying but quite well-defined. There is an irregular spread of stones nearby.

Size: length c.1.8m width c.0.9m height c.0.25m

684 - CAIRN - NY 0925905596 - 0930405612

The remnants of a curvilinear dry-stone wall located across slope, parallel to, and south-east of, WG 416. At no point does the wall survive at its original height, or even as a standing structure although it is clear that very large boulders were used in its construction. There is no visible indication of any gaps or entrances along its length. The spread of debris from the wall attains a width of up to three metres.

Size: length c.68.0m width c.3.0m height c.0.7m

685 - CAIRN - NY 1145007679

A large prominent and circular cairn that appears to have been robbed on the east side and in the centre.

Size: length c.7.8m height c.0.4m

6;T7

§ 686 - CAIRN - NY 1142507686

An irregular and slightly prominent collection of stones with approximately 30% turf cover. It has poorly defined edges.

Size: length c.2.6m width c.1.8m height c.0.2m

687 - CAIRN - NY 1141507686 & 1142007690

Two adjacent cairns:

A low-lying spread of stones with approximately 30% turf cover. It has fairly well-defined edges and appears to be almost square in shape.

Size: length c.2.0m height c.0.1m

A slightly prominent small assemblage of stones with approximately 70% turf cover. It has poorly defined edges although it appears to have an approximately square shape.

Size: length c.1.2m

Sub-group A

Component sites: WG 675-682

This is a rather scattered group of cairns around the bases of drumlins. Five cairns are on a tiny spur between two drumlins which extends out from the side of the River Bleng flood plain. There are some natural brash deposits between the drumlins, which have implications on the interpretation of these otherwise genuine looking 'cairns' which are in the same area. The five cairns contain substantial amounts of stone and are fairly well-defined.

Cairns 675 is at the edge of an area of mire, which is partly limited by it.

Sub-group B

Component sites: WG 685-687

This is a small group of three ill-defined cairns and one very large horse-shoe shaped mound (WG 685). The ground is generally well-drained, however the area is surrounded by mire. It is clearly artificial and is located in a slightly prominent location on a small spur.

TYPE/PERIOD-GEN/PERIOD-SPEC/FORM = Cairns///;Stock Enclosure/Post-medieval//

CLAU SURVEY NO. = 673-687

VISITS = Quartermaine J, Houghton R & Hoyland L/5/89

8780 SITE NAME = Whin Garth

LOCAL AUTHORITY = COPELAND PARISH = GOSFORTH

NGR = NY 11340761 HEIGHT OD = c.260m

1:10000 PLAN = NY 10 NW

CLAU SURVEY NO. = 688

DESCRIPTION =

PRN 8780

688 - ENCLOSURE - NY 11340761

A dry-stone enclosure comprising an inner and an outer area. The outer wall is aligned north-south and at the south end turns towards the north-east where, after a few metres it joins a crag. On the north-east side of the crag the wall then curves around to the north. The inner enclosure is defined by a wall, originating from the crag and mainly orientated north-south, but curving westwards at its northern end. This forms an entrance between the interior and exterior walls. Some parts of the walls survive to their original heights and altogether approximately 60% of the interior and 20% of the exterior structure remains.

Size: length c.37.0m width c.17.0m height c.1.6m

689 - CAIRN - NY 0921005461

Cf. PRN 8762

690 - DRY-STONE WALL - NY 0889905811- 0911205828

Cf. PRN 8764

691 - CAIRN - NY 0949205239

Cf. PRN 8762

ô;T7

š 692 - CAIRN - NY 0918405254

Cf. PRN 8762

693 - CAIRN - NY 0912405221

Cf. PRN 8762

694 - CAIRNS - NY 0915105166 & 09162051

Cf. PRN 8762

695 - BANK - NY 0928105092 - 0947405197488 - 0964006025

Cf. PRN 8762

TYPE/PERIOD-GEN/PERIOD-SPEC/Form = Stock Enclosure/Post-medieval//

CLAU SURVEY NO. = 688

VISITS = Quartermaine J, Houghton R & Hoyland L/5/89

WHIN GARTH SURVEY 1989

Key

○ Cairn with a prominent boulder

⊙ Ill-defined cairn

▬ Stone bank

⚡ Crag

▭ Bog

▭ Forest

— Modern field boundary

▬ River or Stream

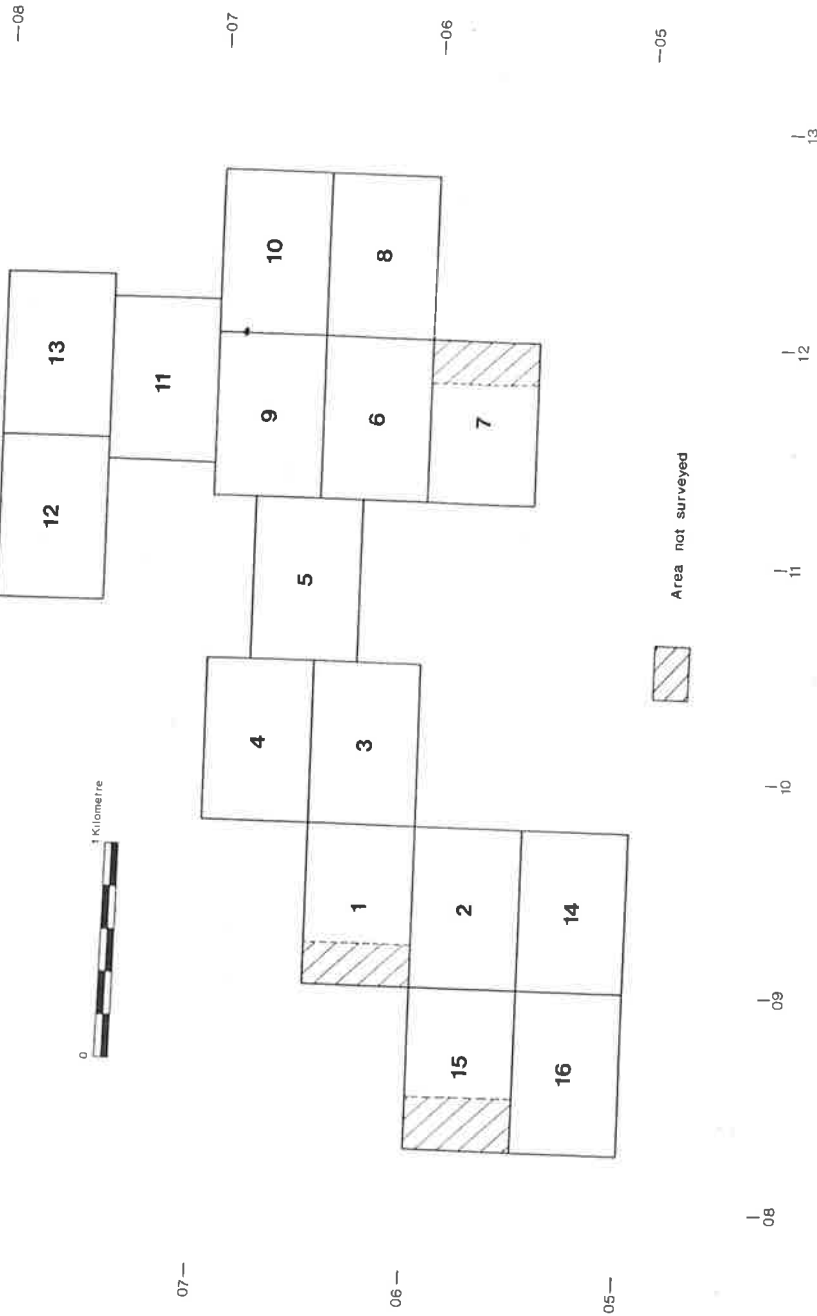
⋯ Track


⋆ Break of slope

⊙ Grouse built

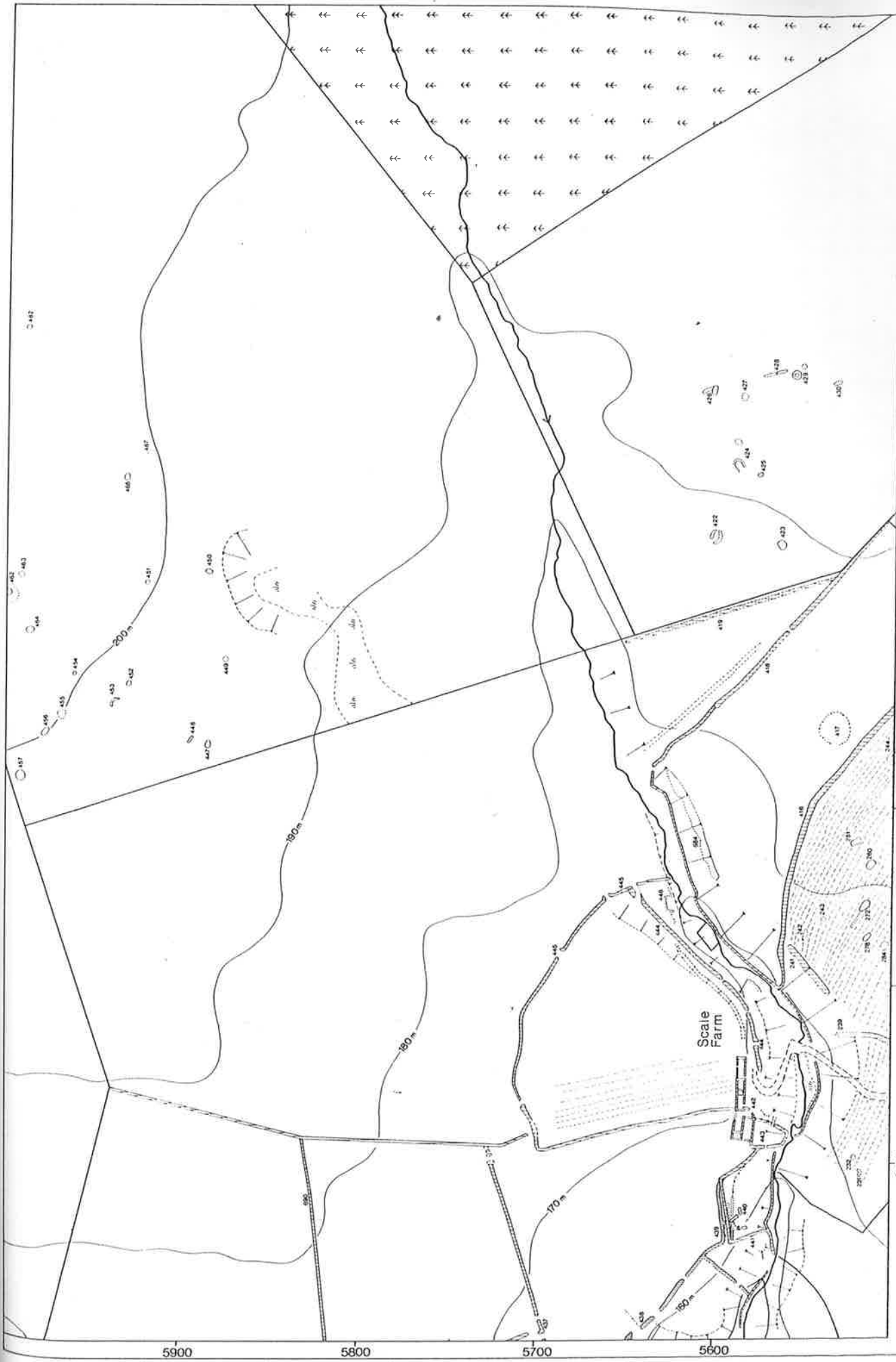
▭ Modern structure

Overlay of the Survey Area

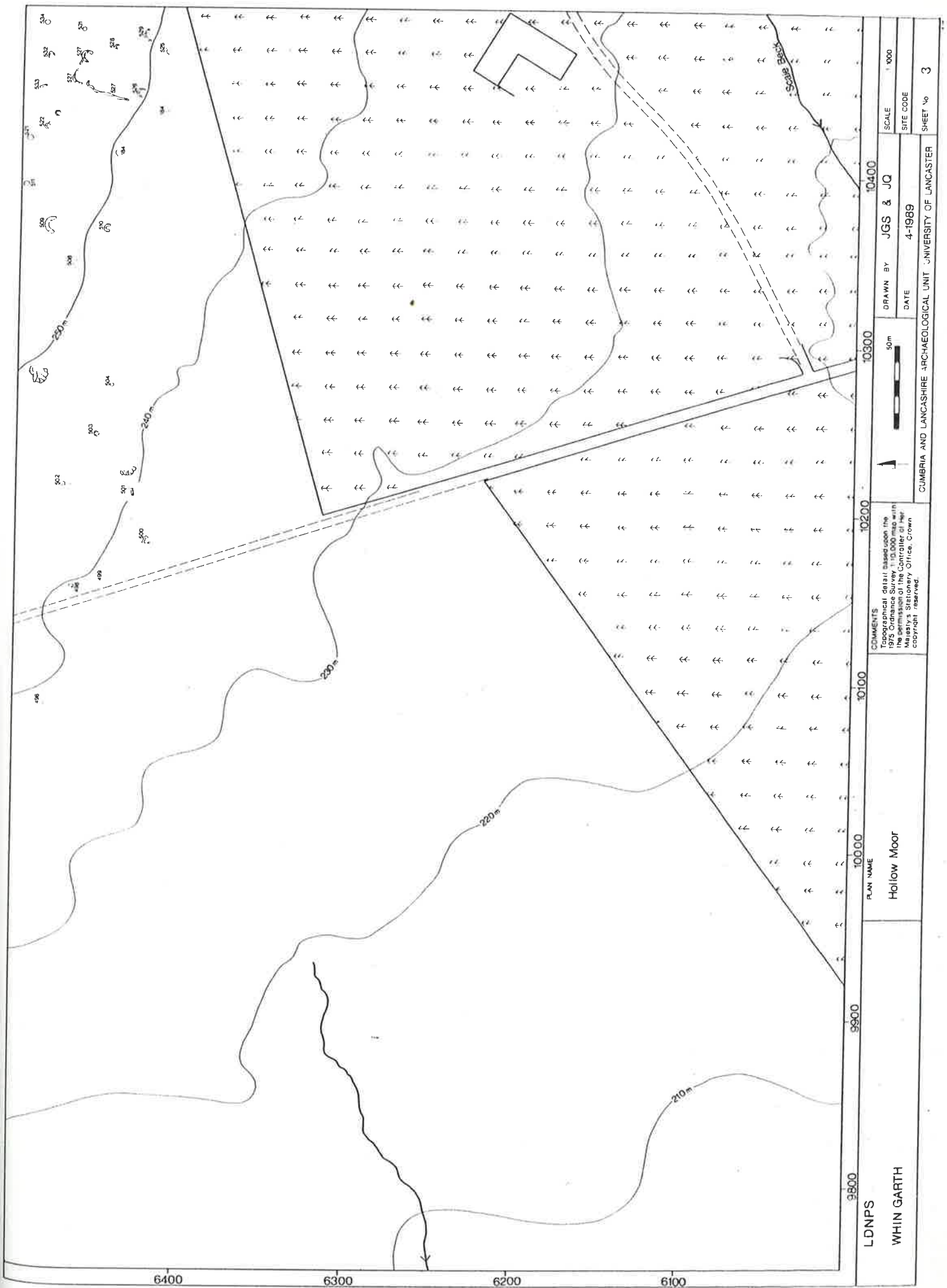




LDNPS	9200	9300	9400	9500	9600	9700
WHIN GARTH	Blengdale Forest		Blengdale Forest		JQ	JQ
	PLAN NAME		DRAWN BY		DATE	SHEET No
	9200		9300		4-1989	1
	COMMENTS		Scale 1:1000		SITE CODE	
	Topographical details based upon the 1978 Ordnance Survey 1:10,000 map. The permission of the Controller of Her Majesty's Stationery Office, Clarendon House, London, is acknowledged. Copyright reserved.		50m		UNIVERSITY OF LANCASTER	



LDNPS	9100	9200	9300	9400	9500	9600	9700
WHIN GARTH	PLAN NAME		Scale Beck	COMMENTS		DRAWN BY	
				Topographical detail based upon the 57th Ordnance Survey 1:62,500 map with the permission of the Controller of Her Majesty's Stationery Office, Crown Copyright Reserved.		JGS & JQ	
				50m		DATE	
				North Arrow		4-1989	
				CUMBRIA AND LANCASHIRE ARCHAEOLOGICAL UNIT, UNIVERSITY OF LANCASTER		SITE CODE	
						SHEET No. 2	
						SCALE 1:1000	



LDNPS
WHIN GARTH

PLAN NAME
Hollow Moor

COMMENTS
Topographical detail based upon the
1975 Ordnance Survey 1:10,000 map with
the permission of the Controller of Her
Majesty's Stationery Office. Crown
copyright reserved.



DRAWN BY JGS & JQ
DATE 4-1989

SCALE 1:1000
SITE CODE
SHEET No 3

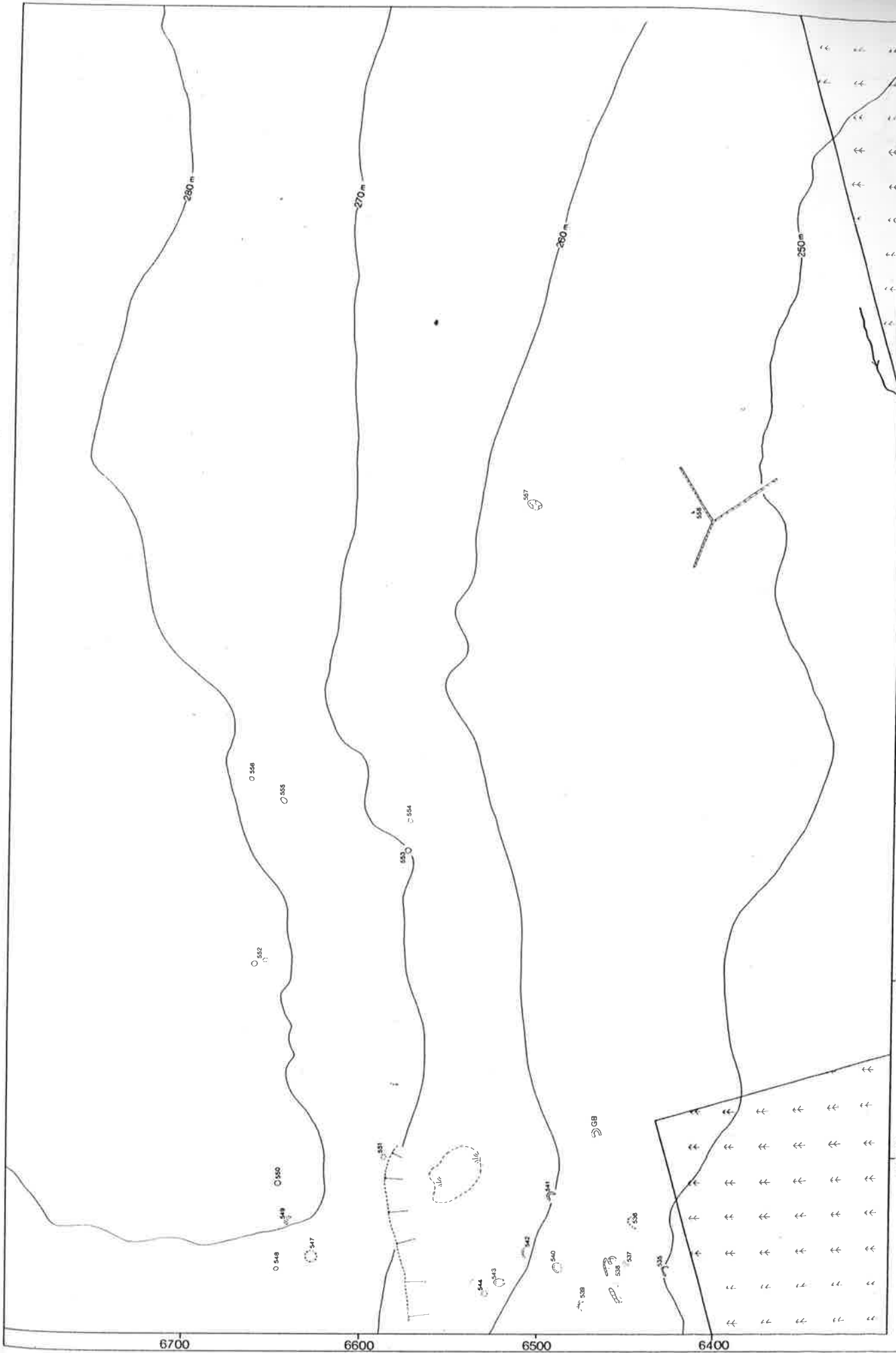
CUMBRIA AND LANCASHIRE ARCHAEOLOGICAL UNIT UNIVERSITY OF LANCASTER



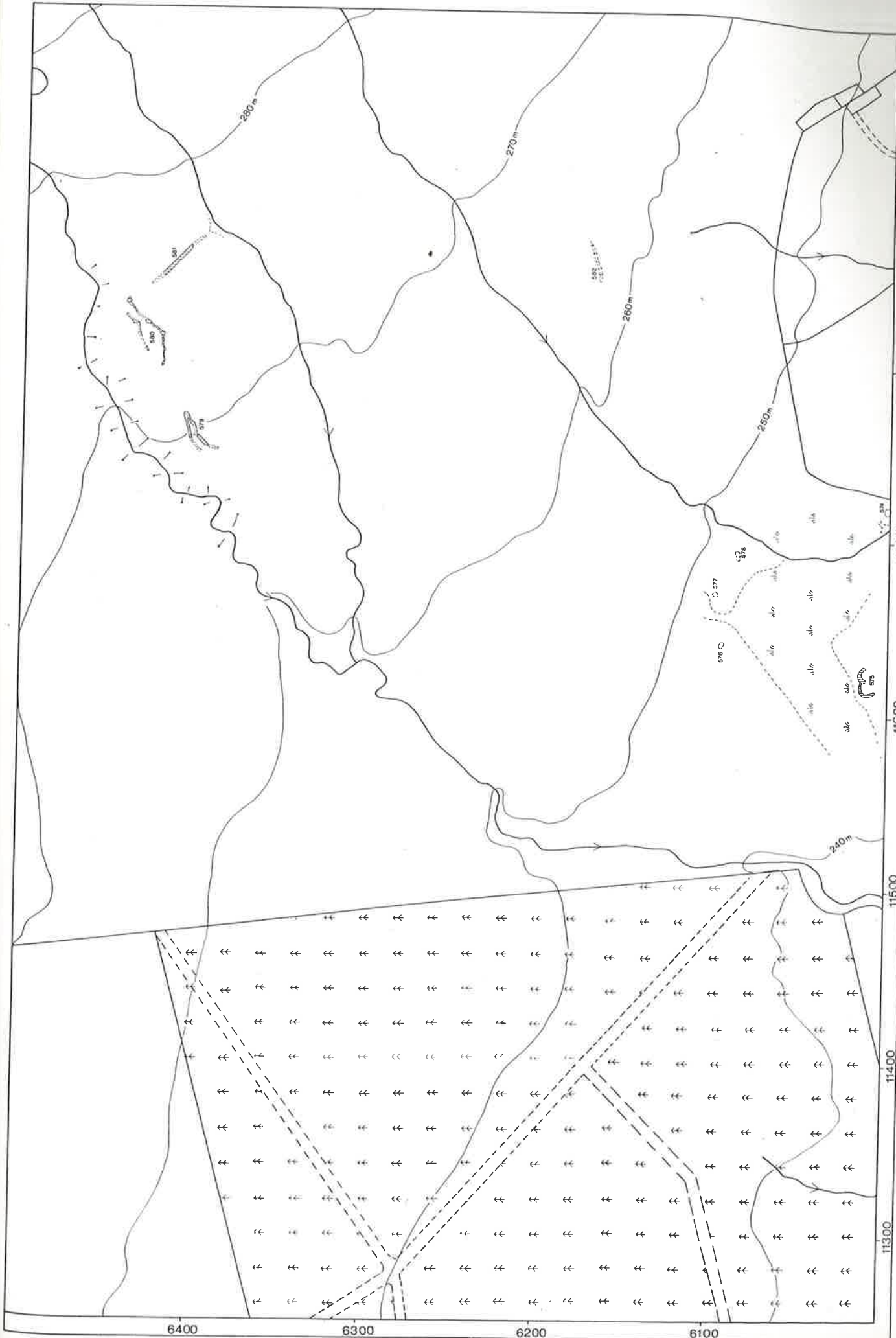
COMMENTS Topographical detail based upon the 1948 Ordnance Survey 1:10 000 map and the 1968 Ordnance Survey at Her Majesty's Stationery Office. Crown copyright reserved.	10200 10100 10000 9900	10400 10300 10200 10100 10000 9900	LDNPS WHIN GARTH 1989
	PLAN NAME Blengdale Forest	SCALE 1:1000 DATE 12-1989	DRAWN BY JGS & JQ



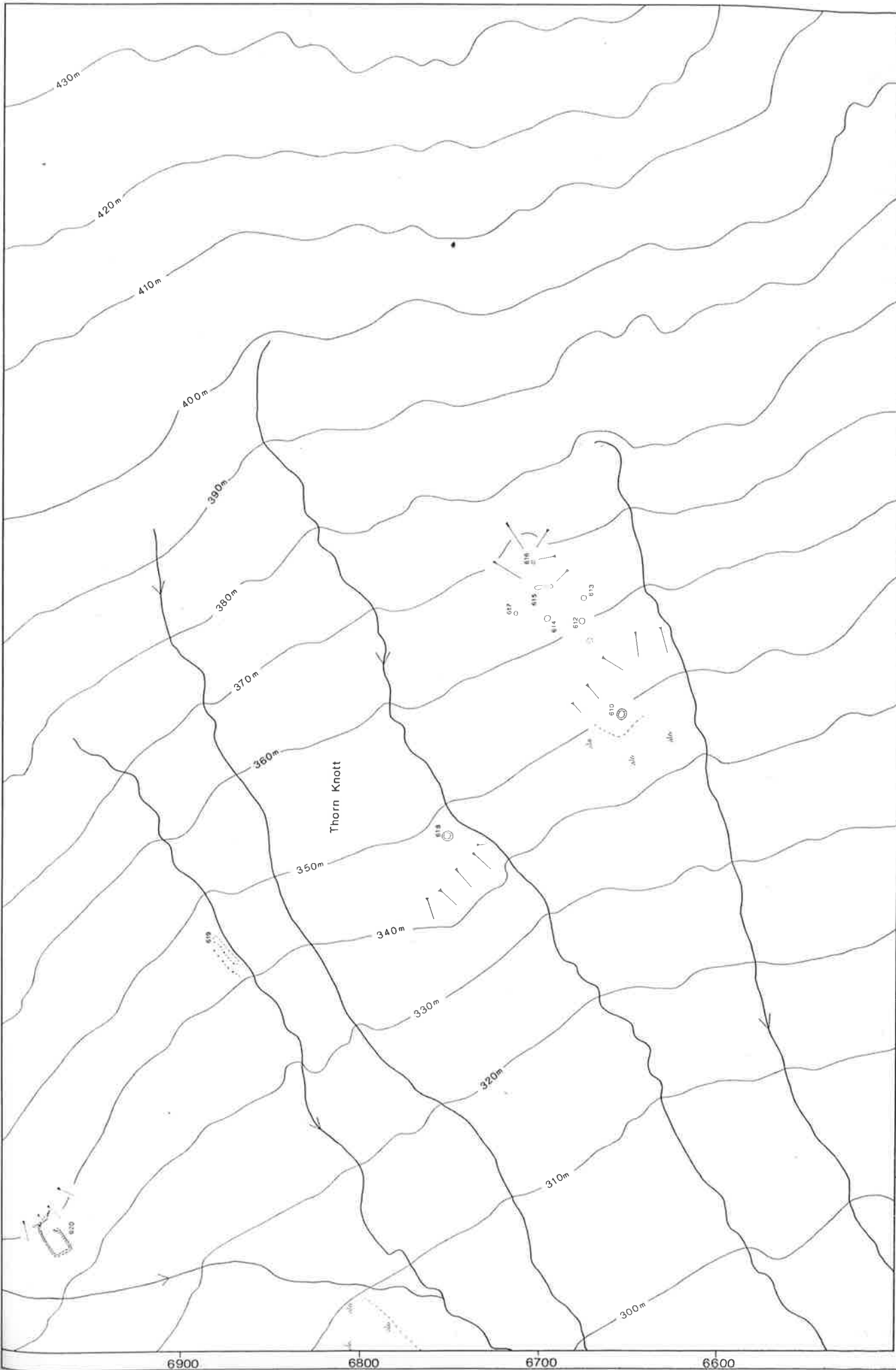
CUMBRIA AND LANCASHIRE ARCHAEOLOGICAL UNIT, UNIVERSITY OF LANCASTER



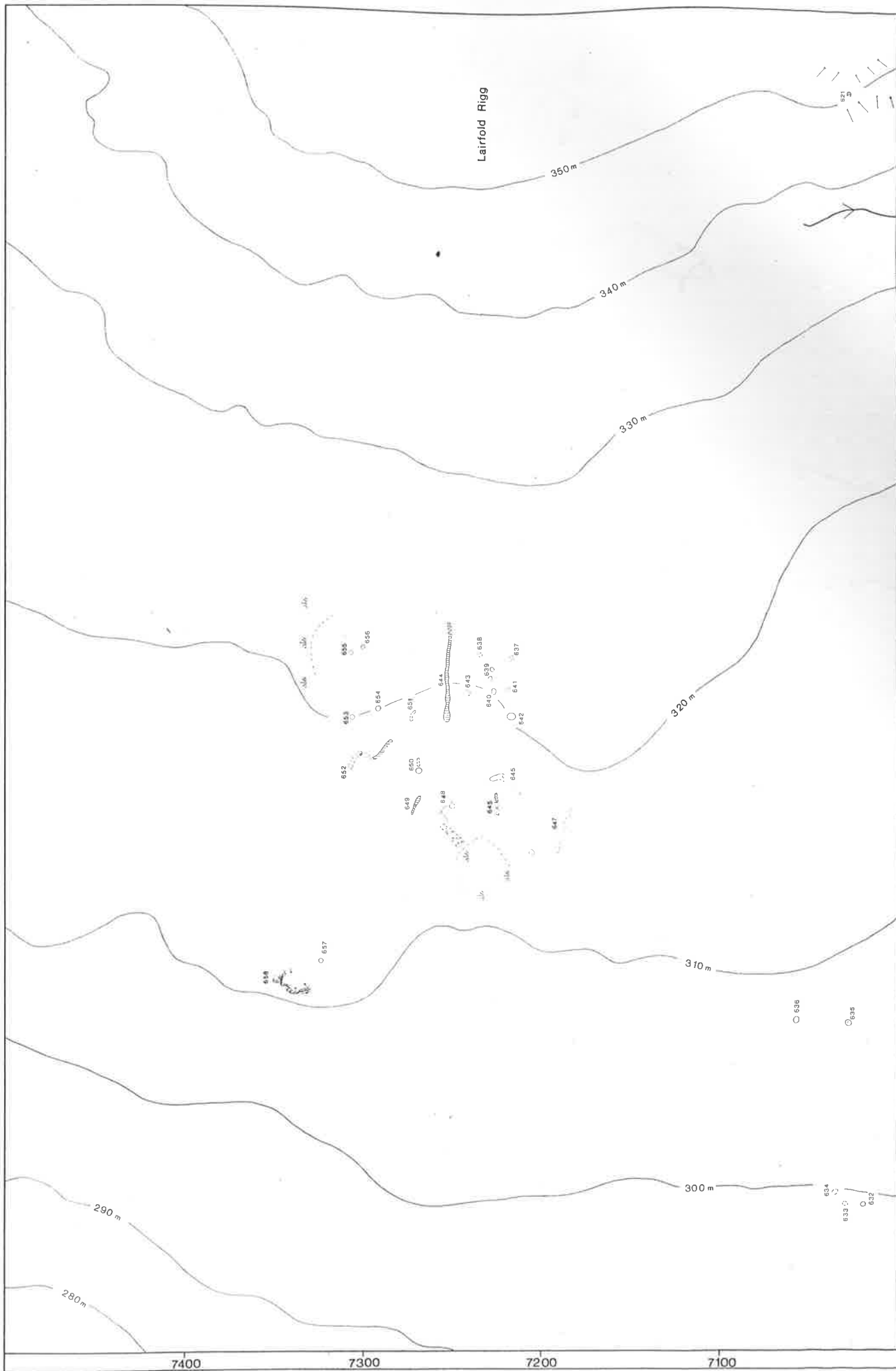
LDNPS	10600	10700	10800	10900	11000	11100	11200
WHIN GARTH	Hollow Moor			DRAWN BY JGS & JQ		SCALE 1:1000	
					DATE 12-1989	SITE CODE	
						SHEET No 5	
COMMENTS				CUMBRIA AND LANCASHIRE ARCHAEOLOGICAL UNIT, UNIVERSITY OF LANCASTER			
Topographical detail based upon the OS 1:50,000 map of the area. The map is reproduced with the permission of the Ordnance Survey, Her Majesty's Stationery Office, Crown copyright reserved.							



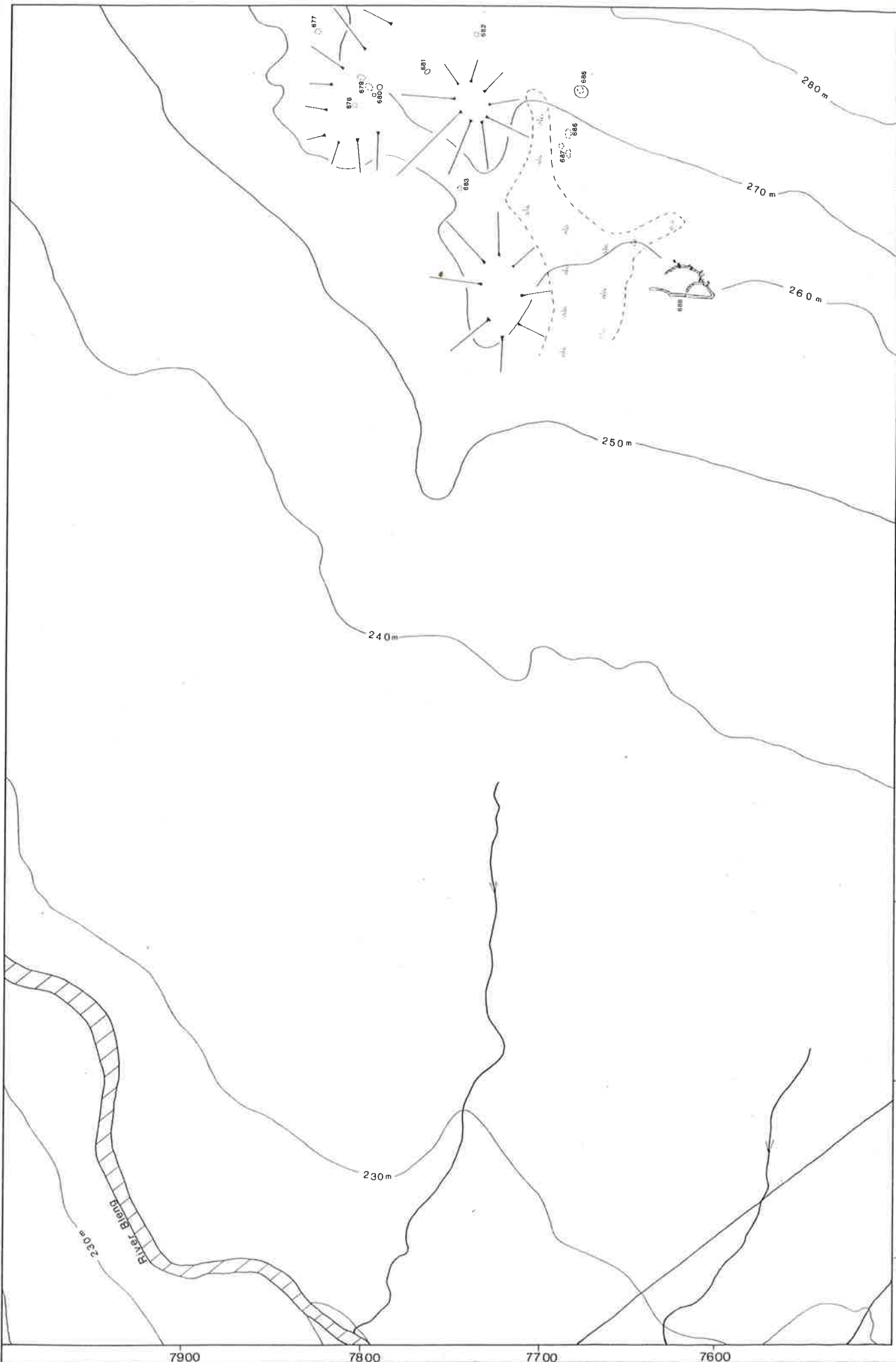
LDNPS	11300	11400	11500	11600	11700	11800	11900
WHIN GARTH	<p>COMMENTS Topographical detail based upon the 625 Ordnance Survey 1:50,000 map with the permission of the Controller of Her Majesty's Stationery Office. Crown copyright reserved.</p>						<p>SCALE 1:1000</p> <p>SITE CODE</p> <p>SHEET No 6</p>
						<p>DRAWN BY JQ</p> <p>DATE 5 - 1989</p>	
						LANCASTER UNIVERSITY ARCHAEOLOGICAL UNIT	



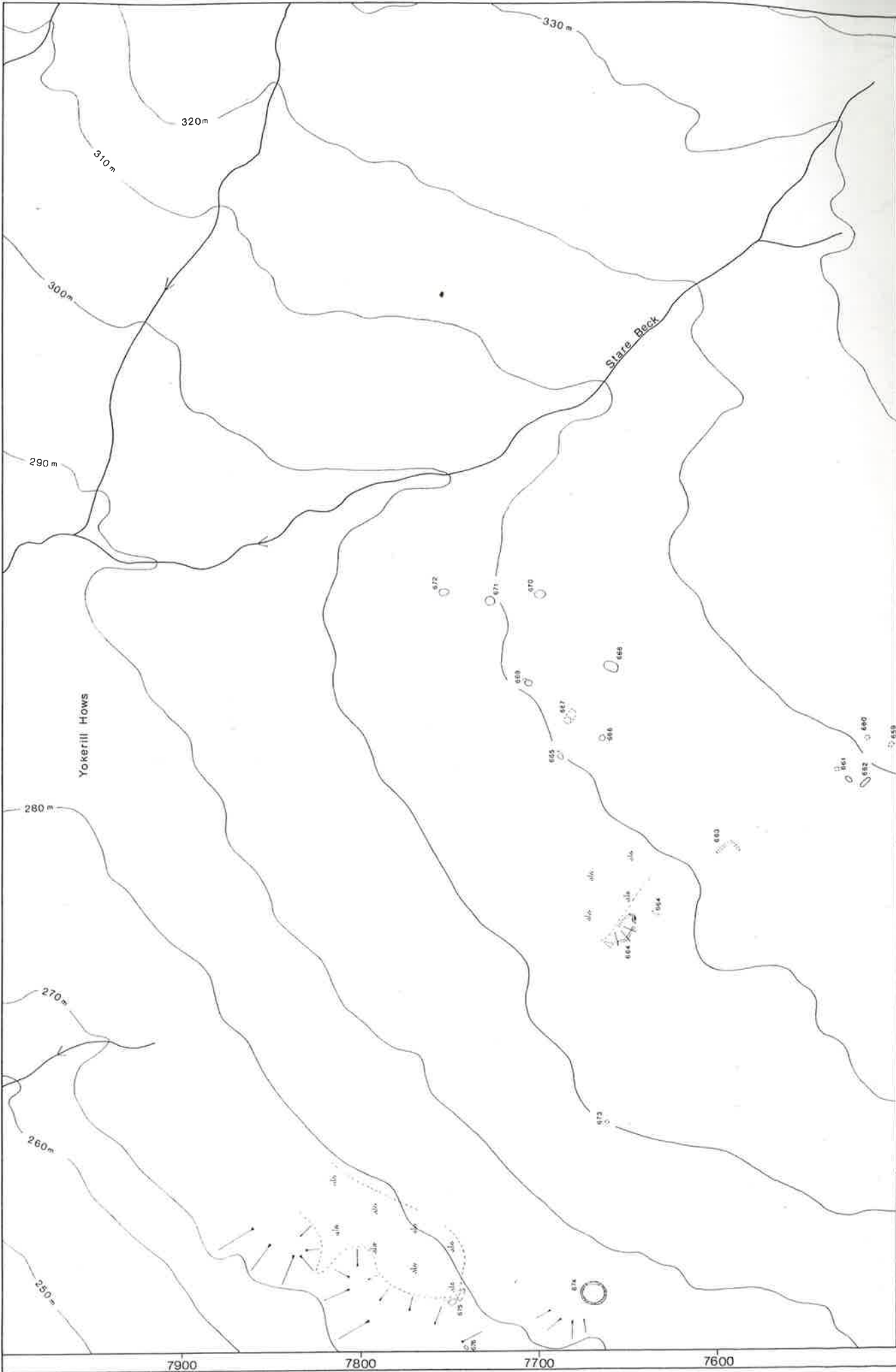
LDNPS	12100	12200	12300	12400	12500	12600	12700
WHIN GARTH	PLAN NAME Thorn Knott		COMMENTS Topographical detail based upon the 1978 Ordnance Survey map. The permission of the Controller of Her Majesty's Stationery Office, Crown copyright reserved.		DRAWN BY JQ SQ		SCALE 1:1000
							SITE CODE
							DATE 4-1989
							SHEET No 10
							LANCASTER UNIVERSITY ARCHAEOLOGICAL UNIT



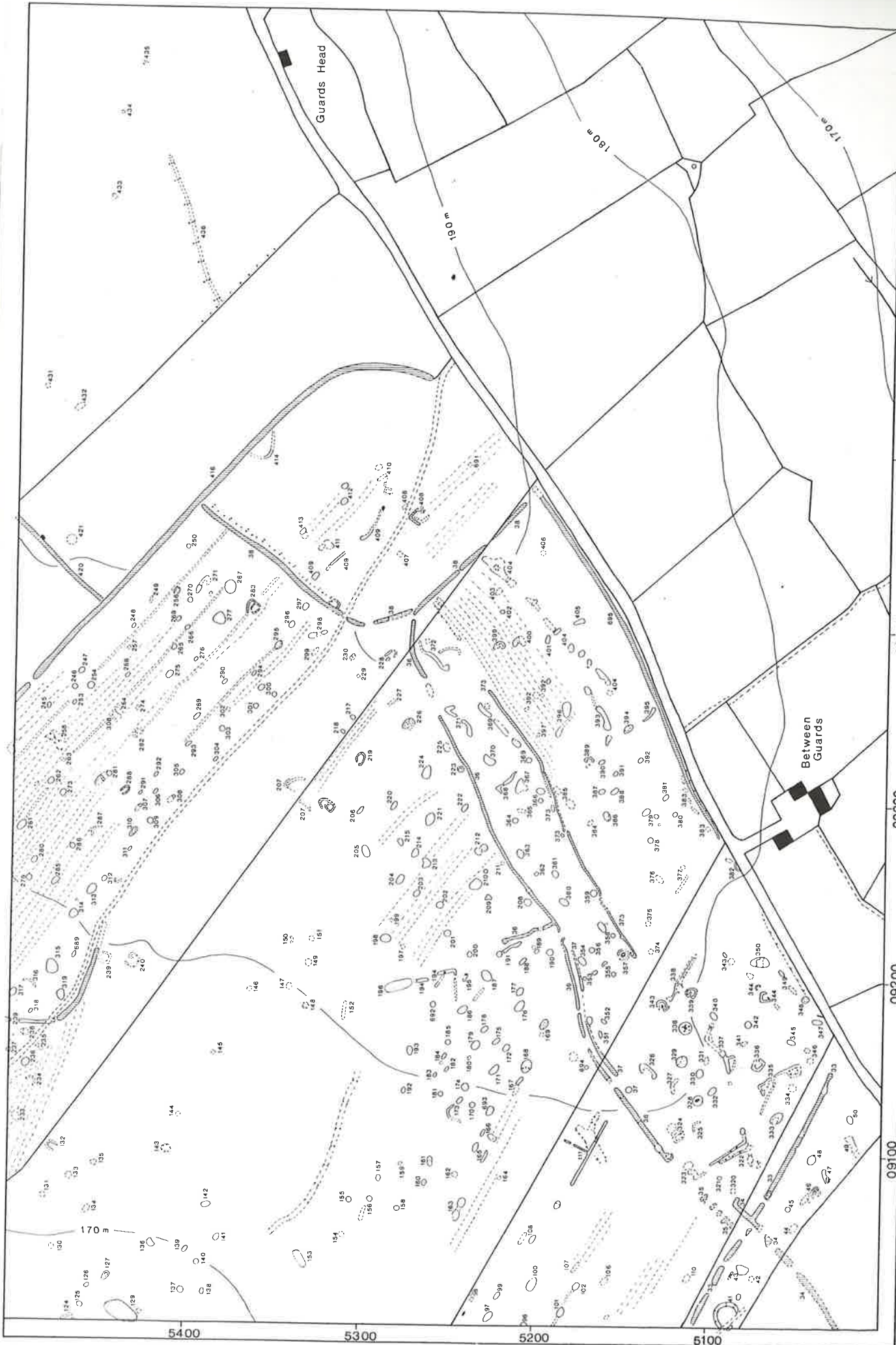
LDNPS WHIN GARTH	11500	11600	11700	11800	11900	12000	12100	
	PLAN NAME Lairfold Rigg		COMMENTS Topographical detail based upon the 1978 Ordnance Survey 1:50,000 map of the area. The copyright of the original map is held by the Controller of Her Majesty's Stationery Office. Crown copyright reserved.				DRAWN BY JQ SQ	SCALE 1:1000
				DATE 4 - 1989		SITE CODE		SHEET No 11
				LANCASTER UNIVERSITY ARCHAEOLOGICAL UNIT				



LDNPS WHIN GARTH	10800	109.00	110.00	111.00	112.00	113.00	114.00
	PLAN NAME						
COMMENTS Topographical detail based upon the 1979 Ordnance Survey 1:10,000 map with the permission of the Controller of Her Majesty's Stationery Office. Crown copyright reserved.							SCALE 1:1000
DRAWN BY JQ							SITE CODE
DATE 4 - 1989							SHEET No 12
LANCASTER UNIVERSITY ARCHAEOLOGICAL UNIT							

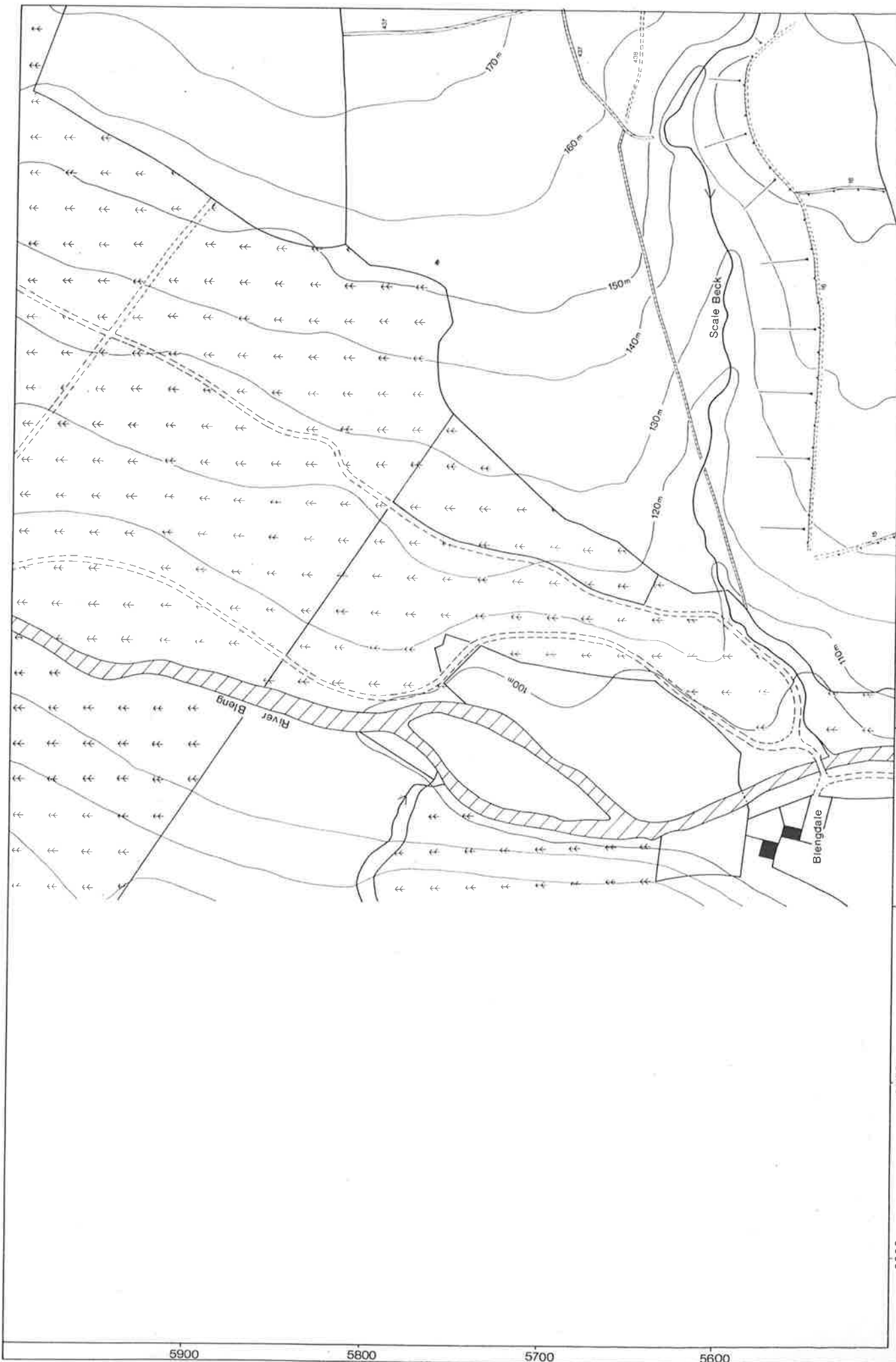


LDNPS WHIN GARTH	PLAN NAME Yokerill Hows	COMMENTS Geographical detail based upon the 6976 Copyright © 1989 with the permission of the Controller of Her Majesty's Stationery Office. Crown copyright reserved	11500	11700	11800	11900	12000	12100	12200
			DRAWN BY JQ		SQ		SCALE 1:1000	SITE CODE	
			50m		DATE 4-1989		LANCASTER UNIVERSITY ARCHAEOLOGICAL UNIT		



LDNPS WHIN GARTH	09200	09300	09400	09500	09600	09700
	PLAN NAME Guards Head					
COMMENTS Topographical detail based upon the 1978 Ordnance Survey 1:10,000 map with the permission of Her Majesty's Stationary Office. Crown copyright reserved.						
DRAWN BY JQ SQ						
DATE 4-1989						
SCALE 1:1000						
SITE CODE						
SHEET No 14						





LDNPS WHIN GARTH	8300	8400	8500	8600	8700	8800	8900
PLAN NAME		Scale Farm		COMMENTS		Topographical detail based upon the 1978 Ordnance Survey 1:10 000 map with the permission of the Controller of Her Majesty's Stationery Office. Crown copyright reserved.	
DRAWN BY		JQ & JGS		DRAWN BY		JQ & JGS	
DATE		11-1989		DATE		11-1989	
SCALE		1:1000		SCALE		1:1000	
SITE CODE				SITE CODE			
SHEET No		15		SHEET No		15	
CUMBRIA AND LANCASHIRE ARCHAEOLOGICAL UNIT, UNIVERSITY OF LANCASTER							



LDNPS WHIN GARTH	Scale Farm	<p>COMMENTS</p> <p>Topographical detail based upon the Ordnance Survey map with the permission of the Controller of Her Majesty's Stationery Office. Crown copyright reserved.</p>	<p>PLAN NAME</p> <p>Scale Farm</p>	<p>8700</p>	<p>8800</p>	<p>8900</p>
			<p>8300</p>	<p>8400</p>	<p>8500</p>	<p>8600</p>
<p>Scale 1:1000</p>			<p>DATE</p> <p>11-1989</p>	<p>DRAWN BY</p> <p>JQ & JGS</p>	<p>SITE CODE</p>	<p>SHEET No 16</p>