



An Early Neolithic Funerary Monument and Late Bronze Age Settlement at land off Newmarket Road, Burwell, Cambridgeshire Post-Excavation Assessment and Updated Project Design

February 2023

Client: This Land Ltd

Issue No: 2

OA Reference No: 2616

NGR: TL 59265 66543



Client Name: This Land Ltd
Document Title: An Early Neolithic Funerary Monument and Late Bronze Age Settlement at land off Newmarket Road, Burwell, Cambridgeshire
Document Type: Post-Excavation Assessment
Report No.: 2616
Grid Reference: TL 59265 66543
Planning Reference: 15/01175/OUM
Site Code: BURNMR21
Invoice Code: BURNMRPXA
Accession/HER No.: ECB 6657

OA Document File Location: <https://files.oxfordarchaeology.com/nextcloud/>
OA Graphics File Location: <https://files.oxfordarchaeology.com/nextcloud/>

Issue No: 2
Date: February 2023
Prepared by: Kathryn Blackburn (Project Officer)
Checked by: Louise Moan (Senior Project Manager)
Edited by: Tom Phillips (Senior Project Manager, Post-Excavation)
Approved for Issue by: Elizabeth Popescu (Head of Post-Excavation & Publications)
Signature:

**Disclaimer:**

This document has been prepared for the titled project or named part thereof and should not be relied upon or used for any other project without an independent check being carried out as to its suitability and prior written authority of Oxford Archaeology being obtained. Oxford Archaeology accepts no responsibility or liability for the consequences of this document being used for a purpose other than the purposes for which it was commissioned. Any person/party using or relying on the document for such other purposes agrees and will by such use or reliance be taken to confirm their agreement to indemnify Oxford Archaeology for all loss or damage resulting therefrom. Oxford Archaeology accepts no responsibility or liability for this document to any party other than the person/party by whom it was commissioned.

OA South

Janus House
Osney Mead
Oxford
OX2 0ES

t. +44 (0)1865 263 800

OA East

15 Trafalgar Way
Bar Hill
Cambridge
CB23 8SQ

t. +44 (0)1223 850 500

OA North

Mill 3
Moor Lane Mills
Moor Lane
Lancaster
LA1 1OD

t. +44 (0)1524 880 250

e. info@oxfordarch.co.uk
w. oxfordarchaeology.com

Oxford Archaeology is a registered Charity: No. 285627



Chief Executive Officer
Ken Welch, BSc., MCIFA
Private Limited Company, no: 1818887
Registered Charity, No: 285627
Registered Office: Oxford Archaeology Ltd
Janus House, Osney Mead, Oxford OX2 0ES

An Early Neolithic Funerary Monument and Late Bronze Age Settlement at land off Newmarket Road, Burwell, Cambridgeshire

Post-Excavation Assessment and Updated Project Design

By Kathryn Blackbourn BA ACIfA

With contributions from Chris Howard Davis BA (Hons) MCIfA, Lawrence Billington MA PhD, Simon Timberlake MSc PhD, Carole Fletcher HND BA (Hons) ACIfA, Ted Levermore MA (cantab.) MA, Carlotta Marchetto MA ACIfA, Ian Riddler MA FSA, Rachel Fosberry ACIfA, Natasha Dodwell BA (Hons) MSc, Zoe Ui Choileáin MA MSc BABAO, Mary Andrews BA MA PCIfA, Matt Law PhD ACIfA and illustrations by Gillian Greer BSc and Danielle Hall MA

Contents

List of Figures.....	viii
List of Plates.....	viii
List of Tables.....	viii
List of Graphs.....	x
Summary.....	xi
Acknowledgements.....	xiii
1 INTRODUCTION	1
1.1 Background.....	1
1.2 Geology and topography	1
1.3 Archaeological background.....	1
1.4 Original research aims and objectives.....	3
1.5 Fieldwork methodology	4
1.6 Project scope	5
2 FACTUAL DATA: STRATIGRAPHY.....	6
2.1 General	6
2.2 Natural features (Fig. 3)	7
2.3 Phase 1.1: Early Neolithic – c. 4000-3500 BC (Figs 3 and 4).....	11
2.4 Phase 1.2: Middle Neolithic – c. 3500-2800 BC (Figs 3 and 7)	12
2.5 Phase 2.1: Middle Bronze Age – c. 1500-1100 BC (Figs 3 and 7)	13
2.6 Phase 2.2: Late Bronze Age – c. 1100-800 BC (Figs 3-6)	13
2.7 Phase 3.1: Early Iron Age – c. 800-350 BC (Figs 3 and 7).....	34

2.8	Phase 4: Post-medieval (Fig. 7)	38
2.9	Unphased (Fig. 3 and Fig. 7)	38
3	FACTUAL DATA AND STATEMENT OF POTENTIAL: ARTEFACTS.....	39
3.1	General	39
3.2	Metalwork (App. B.1)	39
3.3	Other small finds (App. B.1)	40
3.4	Flint (App. B.2)	40
3.5	Fuel by product (App. B.3)	41
3.6	Stone (App. B.4)	41
3.7	Prehistoric pottery (App. B.5)	42
3.8	Romano-British pottery (App. B.6)	43
3.9	Post-medieval pottery (App. B.7)	43
3.10	Fired clay mould fragments (App. B.8)	43
3.11	Fired Clay (App. B.9)	44
3.12	Plaster (App. B.10)	45
3.13	Worked bone (App. B.11)	45
4	FACTUAL DATA AND STATEMENT OF POTENTIAL: ENVIRONMENTAL AND OSTEOLOGICAL EVIDENCE	46
4.1	General	46
4.2	Charred Plant Remains (App. C.1)	46
4.3	Molluscs (App. C.2)	47
4.4	Human skeletal remains (App. C.3)	48
4.5	Animal bone (App. C.4)	49
5	UPDATED PROJECT DESIGN	50
5.1	Revised research aims	50
5.2	Methods statement	59
5.3	Publication and dissemination of results	62
5.4	Retention and disposal of finds and environmental evidence	62
5.5	Ownership and archive	63
6	RESOURCES AND PROGRAMMING	64
6.1	Project team structure	64
6.2	Task list	64
7	BIBLIOGRAPHY	66
APPENDIX A	CONTEXT INVENTORY	78
APPENDIX B	ARTEFACT ASSESSMENTS	152
B.1	Metalwork and other small finds	152
B.2	Flint	159

B.3	Fuel-by products	175
B.4	Worked and Burnt Stone	176
B.5	Prehistoric pottery	187
B.6	Roman pottery	200
B.7	Post-medieval pottery	202
B.8	Fired clay mould fragments	203
B.9	Fired clay.....	223
B.10	Plaster	233
B.11	Worked Bone	234
APPENDIX C	ENVIRONMENTAL ASSESSMENTS	256
C.1	Charred plant remains	256
C.2	Molluscs.....	269
C.3	Human Skeletal Remains.....	272
C.4	Animal bone.....	279
APPENDIX D	RADIOCARBON DATES.....	288
APPENDIX E	HEALTH AND SAFETY	289
APPENDIX F	OASIS REPORT FORM	290

List of Figures

Fig. 1a	Site location showing archaeological trenches (black) in development area (red)
Fig. 1b	Cambridgeshire HER entries
Fig. 2	All features phase plan
Fig. 3	Area 1 overview
Fig. 4	Western part of Area 1
Fig. 5	Central part of Area 1
Fig. 6	Eastern part of Area 1
Fig. 7	Area 2
Fig. 8a-c	Selected sections
Fig. 9a-b	Fired clay mould types
Fig. 10	Examples of how objects were cast
Fig. 11	Decorative bronze plaque fragment from Broughton Malherbe, Kent (after Adams 2017) and its comparison with mould piece of similar design from Burwell, Cambridgeshire

List of Plates

Plate 1	Funerary monument 599 , Phase 1.1, looking north-east
Plate 2	Grave 746 and posthole 696 , Phase 1.1, looking north-east
Plate 3	Pit Group 3877, Phase 1.2, looking east
Plate 4	Cremation 3856 (pre excavation), Phase 2.1, looking south-west
Plate 5	Grave 4109 , Phase 2.2, looking south-east
Plate 6	Pit 489 (mid excavation), Phase 2.2, looking south-west
Plate 7	Pit 1052 (mid excavation), Phase 2.2, looking south-west
Plate 8	Pit 4428 (fully excavated), Phase 2.2, looking south-east
Plate 9	Base of pit 3111 with horse skeletons 4908 and 4909, Phase 2.2, looking north-west. Upper c. 1m of pit cut already removed to create safe working area
Plate 10	Pit Group 295, Phase 2.2, looking south-west
Plate 11	Structure 2014, Phase 2.2, looking south-west
Plate 12	Structure 3103, Phase 2.2, looking north-west
Plate 13	Structure 3014, Phase 2.2, looking south-east
Plate 14	Posthole 2060 from Posthole Group 2058, Phase 2.2, looking north-east
Plate 15	Posthole 1059 , Phase 2.2, looking north-west
Plate 16	Pits 3980 and 3982 , Phase 3.1, looking east

List of Tables

Table 1	List of records created
Table 2	Natural features
Table 3	Middle Neolithic pits in Area 2
Table 4	Small storage pits
Table 5	Large storage pits

Table 6	Summary of Pit Group 295
Table 7	Summary of Pit Group 1506
Table 8	Summary of other Late Bronze Age pits containing finds
Table 9	Posthole groups
Table 10	Ungrouped postholes containing finds
Table 11	Summary of Pit Group 3916
Table 12	Summary of Pit Group 4051
Table 13	Summary of Pit Group 3972
Table 14	Summary of Pit Group 4092
Table 15	Summary of other Early Iron Age pits
Table 16	Summary of finds recovered
Table 17	Summary of Environmental samples taken
Table 18	Project Team
Table 19	Task List
Table 20	Pins and possible pins from Area 1
Table 21	Task List for metalwork, shale and amber
Table 22	List of items to be conserved
Table 23	Items of metal, shale and amber to be illustrated
Table 24	Quantification of the flint assemblage
Table 25	Catalogue of flint by context
Table 26	Catalogue of worked stone
Table 27	Catalogue of burnt and unworked stone
Table 28	Pottery quantification by period
Table 29	Catalogue of prehistoric pottery
Table 30	Roman pottery by fabric type
Table 31	Catalogue of Roman pottery
Table 32	pXRF sample analyses of the surfaces of selected clay moulds carried out using an Olympus Innov-X 6500 Delta
Table 33	Fired Clay Quantification by Class and Type (cs=curved surface, fs=flattened surface, w=wattle/rod impressions)
Table 34	Catalogue of fired clay
Table 35	Awl types from Bronze Age and Early Iron Age sites
Table 36	Number of samples and volumes processed per feature type
Table 37	Estimation of cereal grains per feature type
Table 38	Estimation of chaff density in pits
Table 39	Weed seeds from pits and post holes
Table 40	Results of bulk samples
Table 41	Samples selected for further work
Table 42	The non-bulk samples that could be considered for proxy analyses
Table 43	Results of mollusc samples for 329, 455, 801 and 1073
Table 44	Results of mollusc samples for 1073 and 1550
Table 45	Results of mollusc samples for 1550, 1719, 3076 and 3111
Table 46	Results of mollusc samples from 1719
Table 47	Age categories for human bone
Table 48	All Inhumations (and disarticulated bone associated with them)
Table 49	Cremated bone weight from cut 3856

Table 50	Disarticulated Skeletal Elements in Late Bronze Age Pits
Table 51	Skeletal elements with a high collagen content
Table 52	NISP (number of identifiable specimens) per phase
Table 53	MNI (minimum number of individuals) per phase
Table 54	Catalogue of microfauna

List of Graphs

Graph 1	Various types of worked and utilised stone object
Graph 2	Worked stone by main context/feature
Graph 3	Lithology/ geology of burnt erratic cobbles (by weight %)
Graph 4	Main burnt stone-containing contexts (comparison by weight %)
Graph 5	Provisional identification of mould pieces from 489 in terms of possible objects cast
Graph 6	Variety of strap ends and strap components identified from all contexts of pit 489 (in weight %).
Graph 7	A provisional typology of axes cast based on fragmentary mould pieces (in weight % - all contexts)
Graph 8	The weight of mould fragments per context fill of pit 489
Graph 9	Statistical representation of the mould compositions of successive contexts 490 to 493 (Pit 489)
Graph 10	Chart showing the number of Late Bronze Age/ earliest Iron Age sites and the figures for the deposition of clay moulds associated with different categories of object. Note the prevalence for weapon as well as tool and ornament production at open settlements (Figure 4.22 in Webley <i>et al.</i> 2020).
Graph 11	Number of identifiable specimens (NISP) for domestic mammals in phase 2.2
Graph 12	NISP (number of identifiable specimens) of wild animals from phase 2.2

Summary

Between the 26th of April and the 23rd of December 2021, Oxford Archaeology East undertook a c. 8ha excavation at land off Newmarket Road, Burwell, Cambridgeshire (TL 59265 66543). The excavation was split into two areas (Area 1 and 2) and features encountered dated from the Early Neolithic to the post-medieval period, with the majority of features uncovered in Area 1 representing a large Late Bronze Age settlement.

The earliest evidence on site came from a funerary monument (599) located in the south-west part of Area 1, which contained a central burial, possibly of a male (Skeleton 747). A single posthole believed to represent a grave marker was also present. A small quantity of worked flint and animal bone was recovered from these features and a radiocarbon determination from the burial returned a date of 3756-3638 cal BC, placing the features firmly in the Early Neolithic. Further activity dating to the Neolithic was identified in the form of a small number of pits in Area 2, which contained Middle Neolithic pottery. These pits may represent the presence of occupation within this area.

A single unurned cremation (3856) in Area 2 dated to the Middle Bronze Age. The majority of features in Area 1 and a single pit in Area 2 date to the Late Bronze Age and represent a large unenclosed settlement comprising pits, post-built structures and burials. Radiocarbon dates from a number of these features provide a date range for the settlement between 1047-808 cal BC. Two inhumation burials were recovered, with grave 4109 containing the skeleton of a female with three crania placed upon her. A total of 293 pits were recorded, of which 40 were categorised as large storage pits (measuring over 1m deep). These pits were initially used for storage and later re-used for the disposal of midden material; they yielded substantial quantities of artefacts including pottery (134kg in total), animal bone, disarticulated human bone, flint, fired clay, metalworking mould fragments, worked bone, worked and burnt stone, metalwork and items of shale and amber. Of note is an assemblage of 630 fired clay mould fragments (for metalworking) from pit 489 and the presence of a double horse burial in pit 3111. These pits also produced large assemblages of charred remains, including cereals, weed seeds and chaff. Two pit groups (295 and 1506) were also recorded on the outskirts of the settlement, with the former possibly representing storage pits similar to those usually seen in the Iron Age.

Postholes were abundant with a total of 1588 being identified, of which 965 were attributed to 83 groups representing roundhouses, four- and six-post raised grain stores and fencelines. There appeared to be a distinct concentration of roundhouses in the western part of the site and an area of grain storage along the settlement's eastern limits. Finds from these features occurred in much smaller quantities, more reminiscent of accidental discard.

A small number of pits dating to the Early Iron Age were recorded in Area 2; however, none of the features from the Late Bronze Age settlement were

thought to continue into this period, perhaps suggesting settlement shifted northwards at this time.

The Late Bronze Age settlement at Burwell is one of the largest and best-preserved examples in the region and its rich assemblages of artefacts and ecofacts will aid in answering a number of the period's regional research questions.

Acknowledgements

Oxford Archaeology would like to thank This Land for commissioning and funding the project, as well as Rob Bourn from Orion Heritage for overseeing the work on their behalf. Thanks are also extended to Kasia Gdaniec, from the Cambridgeshire Historic Environment Team, who monitored the work.

The project was managed for Oxford Archaeology East by Louise Moan. The fieldwork was directed by Kathryn Blackbourn, who was supported by Matt Edwards, Lexi Dawson, Steph Matthews, Lizzie Duru, Lauren Carpenter, Emily Wright, Harry Twining, James McCallum, Rona Booth, David Browne, Anne-Laure Bollen, James Henderson, Sophie Peel, Dan Firth, Tamara Hadnagyev, Adam Orton and Sam Corke. Survey and digitising were carried out by Thomas Houghton. Thanks are also extended to the various finds and environmental processors, specialists, illustrator and editor for their contributions.

Thanks are also extended to local resident Eric Bresler who has contacted OA about related finds recovered from his property and to Jim Perry for his assistance with metal detecting the site.

1 INTRODUCTION

1.1 Background

- 1.1.1 An archaeological excavation totalling c. 8ha was conducted at land off Newmarket Road, Burwell, Cambridgeshire (TL 59265 66543; Fig. 1a). The fieldwork was commissioned in advance of a residential development. This work followed a programme of trial trenching (Fletcher 2014), which identified a Late Bronze Age settlement comprising pits, postholes and an urned cremation.
- 1.1.2 This assessment has been conducted in accordance with the principles identified in Historic England's guidance documents *Management of Research Projects in the Historic Environment*, specifically *The MoRPHE Project Manager's Guide (2006)* and *PPN3 Archaeological Excavation (2008)*. The work was undertaken in accordance with a Written Scheme of Investigation (WSI; Moan 2021) prepared in response to an Archaeological Brief for Investigation issued by Kasia Gdaniec of Cambridgeshire County Council Historic Environment Team (CHET).

1.2 Geology and topography

- 1.2.1 The village of Burwell is located close to the Cambridgeshire/Essex border, around 14km north-east of Cambridge and 5km north-west of Newmarket.
- 1.2.2 The subject site is located on the south-eastern edge of the village in arable fields, with Newmarket Road to the south-west, residential houses to the north-west and open fields on all other sides. The site lies on a slight north-facing slope at a height of around 21m OD (to the south-west) and falling to 18m OD (to the north).
- 1.2.3 The bedrock geology consists of Zig Zag formation chalk with no superficial deposits recorded.

1.3 Archaeological background

- 1.3.1 The following summary includes reference to entries in the Cambridgeshire Historic Environment Record (CHER), with those entries mentioned shown in Figure 1b.

Previous Work

- 1.3.2 In 2014, a 54-trench evaluation was undertaken across the site (ECB 4308; Fletcher 2014). This identified two areas of Late Bronze Age archaeology. In the south-west corner of the site, clusters of postholes from buildings, fencelines or other structures, along with several pits and a possible well, indicative of settlement activity, were identified. A further area of activity to the north uncovered a single urned cremation as well as several pits and tree throws. These features produced pottery and animal bone assemblages. A number of large features considered to be naturally occurring were also recorded across the site. These varied in depth from 0.25-1.5m, some of them containing pottery and animal bone.

Prehistoric

- 1.3.3 There are a number of prehistoric worked flint findspots within the vicinity of the development area, including a palaeolithic axe which was recovered from Burwell castle (CHER 01775B). A Neolithic axe was also recovered from 1km north-west of the site (CHER 02190) and further worked flints dating to the Neolithic period 1km to the west (CHER 04337).
- 1.3.4 Evidence for Late Neolithic and Early Bronze Age occupation (CHER 06736a) was uncovered during a trial trench evaluation 1km to the north-west of the development area.
- 1.3.5 Approximately 80m to the south-west of the site, at land to the rear of Nos 36-42 Newmarket Road, an excavation was conducted in 2005 (MCB17427; Bailey and Popescu 2006). The work revealed the presence of an Iron Age settlement including two large pits of Early to Middle Iron Age date. These notably included several semi-complete pots and a pine marten mandible, pierced to form a pendant. Smaller pits and numerous postholes were found scattered across the site. Some contained Iron Age pottery, although many remained undated. They may have indicated the presence of former structures such as buildings and fences. This site has since been reinterpreted and is now considered to represent settlement dating to the Late Bronze Age.
- 1.3.6 An evaluation at Reach Road to the south-west in 2007 (ECB 2610) revealed a series of features of prehistoric and Romano-British date, suggested to be the remains of field systems. Lithic material was also recovered, indicating some activity in the area from the later Neolithic/Early Bronze Age. A former prehistoric water channel was also identified, on the edge of which were the partial remains of at least two individuals, dated by radiocarbon analysis to the Late Iron Age. A rising water table caused abandonment of the area, probably in the later Roman period.
- 1.3.7 Approximately 1km east of the site, two undated burials were uncovered during the excavation of a water pipeline (CHER 11314 & 10492). The lack of grave goods and isolated nature of one of these burials has led to the suggestion of a prehistoric date (CHER 10492).

Iron Age and Roman

- 1.3.8 Iron Age and Roman settlement (CHER 04663) is well attested to the south and west of the development site, particularly to the south-west of the scheduled ancient monument of Burwell Castle (SM29382).
- 1.3.9 Roman remains considered to be peripheral to a nearby settlement have been recorded at Low Road approximately 750m to the west (CHER 11989). Further evidence for Roman occupation has been uncovered 1km north-west of the site where Roman pottery and ditches have been recorded (CHER 06479). A potential Roman settlement (CHER 06764a) was uncovered roughly 200m west of the development area during excavation of an Anglo-Saxon cemetery; a pit contained Roman pottery, tile, burnt stone and animal bone.

- 1.3.10 A small number of Roman findspots are also recorded, including a hoard comprising 14 bronze vessels of Late Roman date 1km north-west of the site (CHER 06736) and an object believed to be part of a Roman toiletry set (CHER 06768) 600m south-west of the site.

Medieval and post-medieval

- 1.3.11 Less than 300m south-west of the site a large Anglo-Saxon cemetery was discovered during the excavation of Victoria Pits on the south side of Newmarket Road in the late 19th and early 20th century (CHER 06764). This was the site of a 6th-7th century Anglo-Saxon cemetery, where 127 skeletons were found in 125 graves, over half of which contained grave goods.
- 1.3.12 The earthworks of an incomplete 12th century castle (Burwell Castle) and the site of a 13th century chapel (CHER 01775) are located 600m south-west of the site.
- 1.3.13 The site of the former St Andrew's church and its burial yard is believed to have been in the north-east corner of the Newmarket Road/High Street junction (CHER 06721). The unfenced burial yard may have been destroyed by the lime works on the north side of Newmarket Road.
- 1.3.14 The site itself has a record relating to medieval ridge and furrow (CHER 00388) and another similar record 650m to the north-east (CHER 06703). A 19th century windmill is present within the farmyard of Melton Farm (CHER 06495) which now comprises just the mill tower base. It is now thatched and used for farm storage.
- 1.3.15 Excavations within Burwell have revealed 19th century quarrying 750m to the north-west of the site at the village college (MCB 16657), at Isaacson Road 350m to the south (ECB 950) and at Mandeville (ECB 1424), 700m to the south-west.

Undated features

- 1.3.16 An archaeological evaluation on land to the rear of 58-60 Newmarket Road (MCB18199), approximately 170m to the south of this site, revealed two postholes that contained no datable finds. Several silt patches were investigated across the site but were found to occur as a result of root action.
- 1.3.17 An undated enclosure has been identified 800m to the south and consists of a rectangular enclosure bounded by a ditch with no entrances or internal features visible (CHER 06490). A single undated ring ditch is also known 850m south of the site (CHER 06491) with another recorded (CHER 06780) in the same area.

1.4 Original research aims and objectives

- 1.4.1 The overall aim of the investigation was to preserve by record the archaeological evidence contained within the footprint of the site, prior to damage by development, and investigate the origins, date, development, phasing, spatial organisation, character, function, status, and significance of the remains revealed, and place these in their local, regional and national archaeological context.
- 1.4.2 The CHET Brief for Archaeological Investigation (Gdaniec 2021) also set out a number of research priorities (Section 4.2, 3-4), as did the Written Scheme of Investigation

(WSI; Moan 2021), drawn from Regional and Local Research Agendas (Glazebrook 1997; Brown & Glazebrook 2000; Medlycott 2011; <https://researchframeworks.org/eoe/>).

1.4.3 These research objectives are listed below:

- Characterise and define the extent of the Late Bronze Age settlement.
- Analyse the houses and/or other structures present and compare with other known contemporary settlement evidence of this date – this corpus of data is relatively low so full understanding of these structures is critical.
- Determine the presence/absence of contemporary field systems and gain evidence of crops should suitable contexts enable appropriate sampling.
- Compare the findings with other known prehistoric field management systems.
- Research the nature and frequency of burials such as the unusual double cremation previously identified on the site and compare these findings with more typical burials/cremations from this period.
- Determine the provenance and whether there are any family relationships within burial/cremation groups.
- Study residues, should these survive, in ceramic vessels recovered.
- Investigate the natural hollows to see if they contain any *in situ* buried land surface soils/deposits.

1.5 Fieldwork methodology

- 1.5.1 All works were carried out in accordance with the Written Scheme of Investigation (Moan 2021) approved by CHET prior to commencement of works on site and with the Chartered Institute for Archaeologists' (2014a) *Standard and guidance for archaeological excavation*.
- 1.5.2 The excavation area was split into two areas. Area 1 was split into three due to the presence of overhead cables which ran roughly east to west across the site. These were later removed and the areas below them then stripped. Area 2 lay to the north of Area 1. Excavation was undertaken using a 30 tonne 360-type excavator using a 2.2m wide ditching bucket. All machine excavation was monitored by a suitably qualified and experienced archaeologist.
- 1.5.3 Features were excavated by hand in accordance with the WSI; for example, 50% of the funerary monument was excavated. Many of the larger pits were hand-excavated to a safe depth, recorded, then 'boxed out' by machine (a larger working area was created) to allow them to be excavated to their bases. All archaeological features and deposits were recorded using OAE pro-forma sheets, and plans and sections were drawn at appropriate scales. Site photos were taken of all features using a DSLR camera.
- 1.5.4 Site survey was conducted using a Leica GS08 GPS system and photogrammetry using a pole cam or drone.
- 1.5.5 All features across the site were metal detected and all metalwork was retained.

- 1.5.6 Bulk samples were taken from a range of features within the excavated area and processed at OA East's processing facility at Bourn.
- 1.5.7 A successful outreach programme was conducted whilst on site which included an open day for local residents, visits from local media (radio and newspaper), school visits, tours for the client, local council members and Burwell Museum. Two talks were also given in January 2022 to Burwell History Society.

1.6 Project scope

- 1.6.1 The results of the two previous evaluations (Fletcher 2014 and Edwards 2021) have been reported on separately and will not be included in this assessment, with the exception of a Late Bronze Age cremation uncovered in Trench 48 during the 2014 evaluation.
- 1.6.2 Future work will draw on the results of these evaluations, as well as the nearby excavation off Newmarket Road (MCB17427; Bailey and Popescu 2006).

2 FACTUAL DATA: STRATIGRAPHY

2.1 General

2.1.1 The following stratigraphic records were created:

Record type	Number
Contexts	4728
Sections	761
Environmental samples	266
Photographs	1383
Small finds	124

Table 1: List of records created

- 2.1.2 Six phases of activity spanning the Early Neolithic to the post-medieval period have been identified across the two excavated areas, with the majority of features dating to the Late Bronze Age.
- 2.1.3 The earliest features on site dated to the Early Neolithic period and comprised a funerary monument with associated burial and a posthole in Area 1. Very few finds were recovered from these features and dating is based on a radiocarbon date retrieved from the central burial. The Middle Neolithic phase of activity was represented by a small number of pits within Area 2, which also yielded pottery of this date. A single unurned cremation from Area 2 was radiocarbon dated to the Middle Bronze Age and is the only feature dating to this phase.
- 2.1.4 Most features uncovered in Area 1 related to a large Late Bronze Age settlement comprising pits, postholes and burials, with some of the pits containing large quantities of pottery and animal bone as well as worked bone, clay mould fragments, fired clay, worked and burnt stone, flint and metalwork. Only a single pit has been securely dated to this phase from Area 2.
- 2.1.5 The Late Bronze Age settlement appeared to go out of use prior to the Early Iron Age; however, several pits in Area 2 dating to this period suggest that settlement may have shifted northwards at this time. The final phase was represented by a small number of shallow ditches and a pit in Area 2, believed to be post-medieval in date.
- 2.1.6 An overview of the results is presented below by phase, with further details including dimensions included in Appendix A and full specialist assessments provided in Appendices B and C. Figure 2 shows all the excavated features across both Areas, followed by more detailed plans of Area 1 (Figs 3-6) and Area 2 (Fig. 7), as well as a selection of sections (Fig. 8a-c) and plates.
- 2.1.7 In general, linear features or those with multiple excavated sections are referred to in the text by their lowest cut number (in **bold**). Where possible postholes have been grouped either as definite structures or posthole groups (where structures are likely to have been present but it is unclear what form they took).
- 2.1.8 The geology (202) consisted of a light yellowish white chalk, overlain in places by subsoil (201) which consisted of a light orangey brown sandy silt that measured 0.1-0.3m thick and contained a single worked flint. The topsoil (200) measured 0.3m thick and consisted of a mid-brownish grey clayey silt. A number of metal detected finds

were recovered from the topsoil across the site, largely comprising iron objects dating from the 16th century to the modern day. A copper alloy jetton (SF 112) was also recovered. In addition, 26 pieces of worked flint, one piece of burnt flint and three fragments (843g) of burnt stone were collected from the topsoil. A total of 179 sherds (1864g) of Late Bronze Age pottery was collected from spoil heaps and is therefore unstratified.

2.1.9 The provisional site phases are as follows:

Natural features

Phase 1.1 – Early Neolithic

Phase 1.2 – Middle Neolithic

Phase 2.1 – Middle Bronze Age

Phase 2.2 – Late Bronze Age

Phase 3.1 – Early Iron Age

Phase 4 – Post-medieval

Unphased

2.2 Natural features (Fig. 3)

2.2.1 A variety of natural features were observed across both areas, with a particular concentration in the northern part of Area 1 (Table 2). Most noteworthy were clusters of natural hollows, which appeared to demarcate the northern edge of the Late Bronze Age settlement area. Of note are hollows **310 (=320=340)** and **317 (=338=348)** within the northern part of Area 1 and immediately south and west of Pit Group **295** (Phase 2.2). These hollows measured 24m long, 10m wide and 0.26 deep (hollow **310**) and 23m long, 13m wide and 0.18m deep (hollow **317**) and contained one or two fills consisting of a mid to dark greyish brown silt.

2.2.2 These hollows were test pitted and yielded finds including 19 sherds (114g) of Late Bronze Age pottery, five worked flints, 20 pieces (76g) of burnt stone and charred cereals suggesting they were in use at the same time as the settlement. A small number of probable tree throws from across the site also yielded pottery either of a Middle Neolithic date (**429**; north of Area 1), Late Bronze Age date (**3446**, **4132** and **4138**; across the centre of Area 1) or post-medieval date (**265**). Possible ice crack **211** (north of Area 1) and tree throw **3544** (centre of Area 1) contained human skeletal remains.

Cut	Fill	Same as	Area	Function	Measurements (m)	Profile	Finds and enviro
211	212	213	1	ice crack	0.8 x 0.12	U-shaped	HSR
213	214	211	1	ice crack	0.7 x 0.14	U-shaped	-
229	230	-	1	unknown	0.66 x 0.26	U-shaped	-
255	256	-	1	tree throw	0.99 x 0.09	concave	-
257	258	-	1	tree throw	0.7 x 0.07	Concave	-
263	264	-	1	tree throw	0.63 x 0.18	Concave	-

Cut	Fill	Same as	Area	Function	Measurements (m)	Profile	Findings and environment
265	266	-	1	tree throw	0.65 x 0.09	Concave	1 sherd (3g) post-medieval pottery
267	268	-	1	tree throw	0.95 x 0.13	Concave	-
269	270	267	1	tree throw	1.55 x 0.12	Concave	-
279	280	281, 283	1	unknown	1.8 x 0.16	Irregular	snails
281	282	279, 283	1	unknown	2.3 x 0.14	Wide U-shaped	-
283	284	279, 281	1	unknown	0.96 x 0.12	Wide U-shaped	snails
285	286	-	1	tree throw	0.96 x 0.23	Concave	-
289	290	-	1	unknown	0.41 x 0.16	Concave	charcoal
308	309	-	1	unknown	0.96 x 0.08	Irregular	-
310	311	-	1	Hollow	1.06 x 0.2	Irregular	5 worked flints, snails
317	319	-	1	Hollow	3 x 0.14	U-shaped	1 sherd (3g) LBA pot
320	321, 322	-	1	Hollow	1 x 0.26	Irregular	2 sherds (3g) LBA pot, cereals
332	333	-	1	unknown	0.5 x 0.3	Irregular	-
338	339	-	1	Hollow	1 x 0.14	Irregular	-
340	341	-	1	Hollow	0.1	N/A	2 sherds (8g) LBA pot
348	349, 350	-	1	Hollow	0.18	N/A	14 sherds (100g) LBA pot, 20 pieces (76g) burnt stone, cereals, snails
409	410	-	1	Tree throw	0.35 x 0.24	V-shaped	-
411	412	-	1	Tree throw	0.65 x 0.28	U-shaped	-
413	414	-	1	Tree throw	0.9 x 0.24	U-shaped	-
415	416	-	1	Tree throw	0.7 x 0.12	Bowl	-
417	418	419	1	Channel	1.2 x 0.04	U-shaped	-
419	420	417	1	Channel	2.2 x 0.08	U-shaped	-
421	422	-	1	Channel	1.4 x 0.04	Shallow bowl	-
423	424	-	1	Tree throw	0.6 x 0.14	V-shaped	-
425	426	-	1	Tree throw	0.7 x 0.1	U-shaped	-
427	428	-	1	tree throw	0.7 x 0.65	U-shaped	-
429	430	-	1	Tree throw	1.2 x 0.3	U-shaped	2 sherds (3g) Mid Neo pot
478	479, 480, 481	-	1	Tree throw	1.8 x 0.35	Irregular	-
498	499	-	1	Tree throw	0.8 x 0.2	U-shaped	-
500	501	-	1	Rooting	0.7 x 0.1	Shallow concave	-
502	503	-	1	Rooting	0.9 x 0.15	U-shaped	-
595	596	-	1	Rooting	1 x 0.35	Flat U-shaped	-

Cut	Fill	Same as	Area	Function	Measurements (m)	Profile	Finds and enviro
597	598	-	1	Rooting	0.94	Irregular	-
663	664	-	1	Tree Throw	1 x 0.14	Broad U-shaped	-
669	670, 671	-	1	Hollow	5.42 x 0.31	Broad U-shaped	-
717	718	-	1	unknown	0.92 x 0.13	Irregular	-
762	763	-	1	tree throw	15 x 0.39	Irregular	-
786	787	-	1	unknown	0.97 0.16	Irregular	-
810	811	-	1	tree throw	0.93 x 0.2	Bowl	-
814	815	-	1	unknown	1.11 x 0.18	Irregular	-
816	817	-	1	unknown	1 x 0.08	Irregular	-
818	819, 820	-	1	unknown	1.7 x 0.34	U-shaped	-
866	867	-	1	tree throw	1 x 0.09	Irregular	-
870	871	-	1	tree throw	1.14 x 0.14	Irregular	-
987	988	-	1	tree throw	1.5 x 0.15	Irregular	-
1381	1382	-	1	unknown	1 x 0.5	Bowl	-
1711	1712	1713	1	unknown	0.3 x 0.12	U-shaped	-
1713	1714	1711	1	unknown	0.3 x 0.12	U-shaped	-
2132	2133	-	1	tree throw	0.8 x 0.13	U-shaped	-
2134	2135	-	1	tree throw	0.86 x 0.13	U-shaped	-
2136	2137	-	1	tree throw	0.51 x 0.2	U-shaped	-
2138	2139	-	1	tree throw	0.4 x 0.12	U-shaped	-
2140	2141	-	1	tree throw	0.37 x 0.11	U-shaped	-
2217	2218	-	1	tree throw	0.38 x 0.07	Bowl	-
2230	2231	-	1	unknown	0.21 x 0.04	Sub U-shaped	-
2239	2240	-	1	unknown	0.24 x 0.04	Sub U-shaped	-
2406	2407	-	1	tree throw	0.63 x 0.17	Irregular bowl	-
2553	2576	-	1	tree throw	0.21 x 0.02	Irregular	-
2710	2711	-	1	tree throw	1.06 x 0.24	Irregular	-
2932	2933	-	1	unknown	0.14 x 0.02	Sub U-shaped	-
2968	2969	-	1	tree throw	1.58 x 0.35	Irregular	-
3008	3009, 3010	-	1	hollow	2.16 x 0.3	U-shaped	-
3134	3135, 3136, 3156	-	1	hollow	5.3 x 0.3	Wide U-shaped	1 worked flint, Cereals, snails
3191	3192	-	1	tree throw	1.13 x 0.22	U-shaped	-
3338	3339	-	1	unknown	0.6 x 0.16	Bowl	-
3346	3347	-	1	unknown	1.43 x 0.15	Wide flat based U-shaped	-
3444	3445	-	1	tree throw	0.9 x 0.2	Irregular bowl	-
3446	3447	-	1	tree throw	0.08 x 0.22	U-shaped	3 sherds (20g) LBA pot
3477	3479	-	1	tree throw	2.13 x 0.3	Bowl	-
3544	3545	-	1	tree throw	1.1 x 0.25	U-shaped	HSR

Cut	Fill	Same as	Area	Function	Measurements (m)	Profile	Finds and enviro
3546	3547	-	1	tree throw	1.2 x 0.08	Irregular	-
3552	3553	-	1	tree throw	0.4 x 0.13	Irregular	-
3616	3625	-	1	unknown	0.8 x 0.14	Wide U-shaped	-
3686	3687	-	1	tree throw	1 x 0.27	Irregular	-
3688	3689	-	1	tree throw	0.8 x 0.3	U-shaped	-
3690	3691	-	1	tree throw	1.1 x 0.08	Irregular	-
3694	3695	-	1	tree throw	0.72 x 0.08	U-shaped	-
3698		-	1	unknown	0.66 x 0.2	Irregular bowl	-
3751	3752	-	1	unknown	0.38 x 0.04	Bowl	-
3761	3762	-	1	unknown	0.9 x 0.05	Bowl	-
3819	3820	-	1	unknown	0.37 x 0.13	Wide U-shaped	-
3823	3824	-	1	tree throw	0.36 x 0.07	Irregular U-shaped	-
3825	3826	-	1	tree throw	0.41 x 0.09	Bowl	-
3837	3838	-	1	unknown	0.65 x 0.1	Wide U-shaped	-
3839	3840	-	1	unknown	0.6 x 0.1	Bowl	-
3849	3850	-	1	unknown	0.58 x 0.05	Wide U-shaped	-
3879	3880	-	2	ice crack	0.19 X 0.3	U-shaped	-
3881	3882	-	2	unknown	0.24 X 0.18	U-shaped	-
3948	3949, 3950	-	2	unknown	0.76 x 0.3	U-shaped	-
3997	3996	-	2	tree throw	0.86 x 0.35	Irregular	-
4014	4015, 4016	-	2	tree throw	2.4 x 0.36	Irregular	-
4090	4091	-	2	hollow	4 X 0.08	Irregular	-
4111	4110	-	2	tree throw	0.9 x 0.19	U-shaped	-
4130	4131	-	1	tree throw	0.7 x 0.15	Irregular	-
4132	4133	-	1	tree throw	0.63 x 0.16	Irregular	5 sherds (31g) LBA pot
4136	4137	-	1	tree throw	1.5 x 0.15	Irregular	-
4138	4139	-	1	tree throw	0.7 x 0.11	Irregular	5 sherds (25g) LBA pot, 2 worked flints, cereals and snails
4145		-	1	unknown	0.22 x 0.02	Irregular	-
4249	4250	-	2	unknown	0.6 x 0.1	Irregular bowl	-
4274	4275	-	1	unknown	1.38 x 0.19	U-shaped	-
4276	4277	-	1	unknown	0.96 x 0.24	Sub v-shaped	-
4326	4323, 4324, 4325	-	1	tree throw	1.25 x 0.14	U-shaped	-
4328	4327	-	1	unknown	0.55 x 0.09	U-shaped	-
4364	4365	-	2	unknown	4.07 x 0.18	Irregular	-
4366	4367	-	2	secondary	1.6 x 0.07	Irregular	-

Cut	Fill	Same as	Area	Function	Measurements (m)	Profile	Findings and environment
4369	4370	-	2	unknown	0.9 x 0.1	U-shaped	-
4371		-	2	unknown	1.82 x 0.19	Irregular	-
4375	4376	-	2	tree throw	0.5 x 0.2	U-shaped	Animal bone
4387	4388	-		unknown	0.67 x 0.13	Irregular U-shaped	-
4389	4390	-		tree throw	0.34 x 0.05	U-shaped	-
4391	4392	-		tree throw	0.44 x 0.12	Irregular	-
4393	4394	-		tree throw	0.44 x 0.2	Irregular v shaped	-
4506	4507	-	1	hollow	3 x 0.12	U-shaped	-
4579	4643	-	1	unknown	0.52 x 0.05	Irregular concave	-
4674	4675, 4676	-	1	tree throw	1.1 x 0.28	U-shaped	-
4734	4735	-	1	unknown	5.75 x 0.19	Bowl	-
4771	4773	-	1	unknown	1.2 x 0.28	U-shaped	-
4775	4776	4798	1	hollow	7.85 x 0.17	Irregular	-
4798	4799	4775	1	hollow	7.85 x 0.18	Irregular	-
4800	4801	-	1	tree throw	3.24 x 0.48	U-shaped	-
4802	4803	-	1	unknown	0.45 x 0.3	V-shaped	-
4812	4813, 4814	-	1	unknown	5.88 x 0.18	U-shaped	-

Table 2: Natural features

2.3 Phase 1.1: Early Neolithic – c. 4000-3500 BC (Figs 3 and 4)

2.3.1 The Early Neolithic phase of activity at the site was represented by a funerary monument and associated grave and posthole in the south-west part of Area 1. These features were devoid of pottery (apart from intrusive Roman pottery) and the dating of these features is therefore based on a radiocarbon date retrieved from Skeleton 747.

Funerary monument 599

2.3.2 Funerary monument **599** was located in the south-west corner of Area 1. It was sub-circular in plan, measuring roughly 16m in diameter (external) with an entrance on its south-south-west side which measured 1.7m wide (Fig. 4 and Plate 1). The monument had the appearance of being dug in segments due to the ring ditch being irregular in places; however, this could not be confirmed upon excavation. The ring ditch itself (599=605=608=611=614=617=620=623=626=629=632=635=692=694=696=1336=1343) measured 0.28 to 1.8m wide and 0.1 to 0.41m deep with sloping sides and a flat base (Section 233, Fig. 8a). In the majority of cases two fills were observed, the basal fill (600 =606 =609 =612 =615 =618 =621 =624 =627 =630 =633 =636 =697 =1337 =1344) consisted of a light greyish brown sandy clay that measured 0.06 to 0.2m thick and contained two worked flints, animal bone and microfauna. Environmental samples of fills 600, 612, 621 and 620 yielded evidence for charred cereals and snails.

- 2.3.3 The uppermost fill (602=607=610=613=616=619=622=625=628=631=634=637=693=695=698=1338=1345) consisted of a mid greyish brown sandy clay that measured 0.1m to 0.5m thick and contained animal bone.
- 2.3.4 Two features were identified within the funerary monument which have also been dated to the Early Neolithic: grave **746** and posthole **696**.

Grave 746

- 2.3.5 Grave **746** was located within funerary monument **599** with a roughly north-west to south-east alignment. It measured 2.2m long, 1.26m wide and 0.38m deep with steep sides and an irregular base (Plate 2). The grave contained the skeleton of a middle adult ?male (747), lying in a supine position with the head positioned at the south-east end and with the legs flexed to the right. The left tibia returned a radiocarbon date of 3756-3638 cal BC (95% probability; SUERC-104461; 4904±23 BP). The skeleton was overlain by fill 748, which measured 0.18m thick and consisted of a light greyish brown chalky clay. Overlying this was fill 749, which measured 0.2m thick and consisted of a mid greyish brown sandy silt containing two sherds (19g) of intrusive Roman pottery and animal bone.

Post marker 696

- 2.3.6 Located centrally within funerary monument **599** was posthole **696**, believed to represent a marker post. The posthole measured 1.1m wide and 1.1m deep with near vertical sides and a U-shaped base that contained two fills (Section 263, Fig 8a). Fill 698 measured 0.1m thick and consisted of a light grey brown silty clay and appeared to represent deliberate backfill. Fill 697 measured 1.1m thick and consisted of a dark greyish brown silty clay that represented disuse of the feature. An environmental sample from this fill contained charred cereals and snails.

2.4 Phase 1.2: Middle Neolithic – c. 3500-2800 BC (Figs 3 and 7)

- 2.4.1 Seven pits separated into two clusters (Table 3) and three postholes, all within Area 2, have been attributed a Middle Neolithic date, largely due to the presence of Middle Neolithic pottery retrieved from the fills. A tree throw in Area 1 also contained pottery of this date but has not been added to this phase at this stage.

Pits

- 2.4.2 All seven pits dating to the Middle Neolithic period were located in Area 2 (Fig. 7). In the north-west part of the area were pits **3877** and **3883** which measured 0.8-0.9m wide and 0.2-0.3m deep with sloping sides and concave bases (Plate 3). The former contained a single fill (3878) of dark greyish brown clayey silt that contained a single sherd (6g) of Middle Neolithic pottery and two worked flints. Pit **3883** contained two fills (Section 674, Fig. 8a), the basal fill (3884) measured 0.1m thick and consisted of a light to mid brownish grey silt that contained 57 sherds (424g) of Mid Neolithic pottery and a single worked flint. Overlying this was fill 3885 that measured 0.2m thick and consisted of a dark brownish grey clayey silt. An environmental sample taken from this pit also produced evidence for charred cereals and snails.

- 2.4.3 Roughly 65m to the south were the remaining pits from this phase (**3951**, **3954**, **3957**, **3959** and **3961**), which measured 0.48-0.9m wide and 0.08-0.28m deep and contained either one or two fills. Three of these pits (**3951**, **3954** and **3961**) contained Middle Neolithic pottery, worked flint, burnt flint and animal bone.

Cut	Fills	Area	Measurements (m)	Profile	Finds and Enviro
3877	3878	2	0.9 x 0.2	Bowl	1 sherd (6g) Mid Neo pot, 2 worked flints
3883	3884, 3885	2	0.8 x 0.3	Bowl	57 sherds (424g) Mid Neo pot, 1 worked flint, cereals and snails
3951	3952, 3953	2	0.83 x 0.28	Flat bottomed U-shaped	11 sherds (101g) Mid Neo pot, 1 worked flint, 1 burnt flint, snails, animal bone
3954	3955, 3956	2	0.9 x 0.25	U-shaped	6 sherds (23g) Mid Neo pot
3957	3958	2	0.48 x 0.08	Bowl	-
3959	3960	2	0.6 x 0.1	Bowl	1 worked flint
3961	3962, 3963	2	0.84 x 0.25	U-shaped	1 sherd (9g) Mid Neo pot, 1 worked flint

Table 3: Middle Neolithic pits in Area 2

Postholes

- 2.4.4 Three postholes have been dated to this phase (**3964**, **3966** and **3968**), all located in the vicinity of the pits in the south of Area 2 (**3951**, **3954** etc); they measured 0.2-0.24m wide and 0.05-0.17m deep with U-shaped profiles. Each contained a single fill (3965, 3967 and 3969) consisting of a mid-orangey brown clayey silt; fill 3965 contained a single sherd (8g) of Mid Neolithic pottery.

2.5 Phase 2.1: Middle Bronze Age – c.1500-1100 BC (Figs 3 and 7)

- 2.5.1 Only a single cremation burial has been dated to the Middle Bronze Age.

Cremation 3856

- 2.5.2 A single cremation (**3856**) was encountered at the western edge of Area 2 (Fig. 7). The cremation measured 0.48m wide and 0.33m deep with steep sides and a concave base and contained two fills (Section 667, Fig. 8a; Plate 4). The basal fill (3857) measured 0.23m thick and consisted of a dark brownish grey silt, from which a fragment of cremated human bone produced a radiocarbon date of 1438-1296 cal BC (95% probability; SUERC-104460; 3110±23 BP). Environmental samples from this fill yielded snails and charcoal. Overlying this was fill 3858 which measured 0.1m thick and consisted of a mid-brownish grey silt; an environmental sample from this fill yielded snails. The cremation contained 228g of cremated human bone belonging to an adult (Appendix C.3).

2.6 Phase 2.2: Late Bronze Age – c. 1100-800 BC (Figs 3-6)

- 2.6.1 The majority of features from Area 1 have been dated to the Late Bronze Age and represent an extensive settlement comprising pits, post-built structures and a small number of burials. These features produced a large assemblage of Late Bronze Age

pottery (10493 sherds, weighing 130396g), as well as animal bone, human bone, flint, metalwork, fired clay, worked bone, worked stone and other objects. Environmental samples taken from these features also produced large assemblages of charred cereals, weed seeds, chaff, snails and charcoal (See Appendix B.1-B.11 and C.1-C.4).

Funerary evidence

- 2.6.2 The Late Bronze Age funerary evidence comprised two inhumation burials, one urned cremation recovered during the evaluation phase of work (briefly mentioned here due to the radiocarbon date retrieved) and an assemblage of disarticulated remains recovered from many of the large pits.

Grave 743

- 2.6.3 Grave **743** was located along the southern central edge of Area 1 (Fig. 3) and had a roughly north-west to south-east orientation, measuring 1.14m long, 0.74m wide and 0.54m deep with vertical sides and a flat base. The grave contained the partial remains of skeleton 744, which comprised the articulated spine, pelvis and femurs of a mature adult female that appears to have been bound and shows evidence for postmortem cuts or breaks. A fragment of tibia produced a radiocarbon date of 909-828 cal BC (95.4% probability; SUERC-104467; 2719±23 BP). This was overlain by backfill 745 which consisted of a dark greyish brown silt that contained 33 sherds (167g) of Late Bronze Age pottery, two worked flints and animal bone. An environmental sample of this fill contained cereals and snails.

Grave 4109

- 2.6.4 Located in the central western portion of Area 1, to the north of Structure **1533**, was grave **4109** (Fig. 3 inset), which had a north-east to south-west orientation and measured 1.4m long, 0.75m wide and 0.36m deep with sloping sides and a concave base (Plate 5). This grave contained skeleton 4113 positioned on its right side in a semi crouched position with its head at the north-east end. The skeleton belonged to an adult female and was missing some of its vertebra and ribs. A fragment of fibula returned a radiocarbon date of 983-828 cal BC (95.4% probability; SUERC-104468; 2759±26 BP).
- 2.6.5 Skeleton 4113 was overlain by fill 4124, which measured 0.03m thick and consisted of a mid-brownish grey sandy silt. This was in turn overlain by three crania (4115, 4117 and 4118), placed directly on top of skeleton 4113. Cranium 4115 is from an adult male aged roughly 25 to 35 years old; a healed, depressed fracture was observed. A fragment of parietal from this cranium returned a radiocarbon date of 1043-902 cal BC (95.4% probability; SUERC-104465; 2810±23 BP). Cranium 4117 is that of a subadult approximately 12 to 16 years old, although the wear on the erupted molars suggest that they may have been slightly older or eaten a relatively coarse diet. The third cranium (4118) is that of a juvenile; the mix of deciduous and permanent maxillary dentition give an age of death of approximately 10 years old, +/- 30 months.
- 2.6.6 The grave's upper fill (4120) measured 0.36m thick and had the same composition as 4124. This fill contained ten sherds (111g) of Late Bronze Age pottery, three worked flints and animal bone. A disarticulated mandible was recovered from this fill

belonging to a young adult female aged approximately 17-25 years old. All of the eight environmental samples taken produced snails.

Cremation E148

- 2.6.7 During the evaluation a single urned cremation (**148E**) was recovered from Trench 48 (Fletcher 2014), within Area 2 of the excavation (Fig. 7). Measuring 0.31m wide and 0.15m deep, the pit contained a Late Bronze Age cremation urn containing 1262g of cremated bone, believed to be the remains of an adult and child. A fragment of bone returned a radiocarbon date of 1047-904 cal BC (95.4% probability; SUERC-104469; 2818±26).

Pits

- 2.6.8 Across Area 1 a total of 293 Late Bronze Age pits were identified, as well as a single pit (**3913**) in Area 2. Many appeared to represent storage pits of various sizes, later re-used for the disposal of midden material (and therefore containing a large assemblage of artefacts and ecofacts). On the edges of the settlement area (to the north and to the east) were two pit groups (**295** and **1506**) which at this time have an unknown function.

Storage pits

- 2.6.9 Many of the pits within Area 1 have been identified as storage pits, these can be split into two groups based on their size.

Small pits

- 2.6.10 A total of 33 pits have been attributed to the small storage pit category based on their depth measuring less than 1m. All except one of these pits was located in Area 1 and measured 0.35-2.36m wide and 0.27-0.86m deep, often with a flat-bottomed U-shaped profile (e.g., **1494**, Fig. 3; Section 395, Fig. 8c). The pits contained a variety of fills with some containing only a single fill and others having similar fill sequences to the large storage pits; in most cases the fills represented the disposal of midden material (Table 4).
- 2.6.11 Of these pits, 29 contained Late Bronze Age pottery and only two contained no finds at all. The finds assemblages were similar to those of the larger pits but on a smaller scale, with pit **1527** (Fig. 3 inset) yielding the largest quantity of pottery (74 sherds, 620g). Human skeletal remains were present in four of the pits (**809**, Fig. 4; **1514**, Fig. 3; **1527**, Fig. 3 inset; **4123**, Fig. 5) and a single piece of metalwork (SF 52) was recovered from pit **3099** (Fig. 6). Many of the pits were environmentally sampled and pits **325**, **721**, **1303**, **1614**, **2316**, **2518**, **2656**, **4102**, **4373** and **4827** produced charred remains.

Cut	Fills	Width (m)	Depth (m)	Profile	Finds and Enviro
217	218, 271, 272, 273, 274	1.33	0.74	U-shaped	12 sherds (274g) LBA pot, snails and charcoal
219	220, 275, 276	1	0.45	U-shaped	1 sherd (6g) LBA pot, 1 worked flint, snails and charcoal
325	326, 327, 328	0.87	0.4	U-shaped	17 sherds (239g) LBA pot, cereals, chaff, weed seeds, snails, charcoal, animal bone, microfauna

Cut	Fills	Width (m)	Depth (m)	Profile	Finds and Enviro
572	573	0.94	0.77	U-shaped	Animal bone
661	662	0.92	0.27	U-shaped	3 sherds (32g) LBA pot
721	722, 723, 724	1.3	0.8	U-shaped	43 sherds (338g) LBA pot, 12 worked flints, Cereals, chaff, weed seeds, snails, charcoal, animal bone, micro fauna.
772	773	0.67	0.38	U-shaped	6 sherds (49g) LBA pot, 3 worked flints, animal bone
776	777, 778	0.74	0.4	Irregular	1 worked flint
803	804	0.59	0.33	U-shaped	6 sherds (55g) LBA pot, snails and charcoal, animal bone
805	806	0.67	0.34	Sub-square	4 sherds (74g) LBA pot, 1 worked flint, 1 burnt flint, animal bone
809	812, 813	1.2	0.82	Sub square shaped	45 sherds (921g) LBA pot, 2 pieces (848g) burnt stone, 3 worked flints, HSR, animal bone
823	824, 825, 826	0.52	0.48	U-shaped	-
835	836, 837, 872	0.6	0.75	U-shaped	-
873	874, 875	0.74	0.52	Flat bottomed U-shaped	23 sherds (593g) LBA pot, animal bone
991	1010	0.4	0.64	U-shaped	39 sherds (267g) LBA pot, 2 pieces (89g) burnt stone, 5 worked flints, animal bone
1303	1304, 1305, 1306	0.8	0.67	U-shaped	21 sherds (146g) LBA pot, 1 worked flint, cereals and snails, animal bone
1494	1513, 1512, 1511	0.88	0.6	U-shaped	21 sherds (105g) LBA pot, 5 worked flints, animal bone
1514	1515, 1516	0.8	0.66	U-shaped	7 sherds (34g) LBA pot, 1 piece (24g) burnt stone, HSR, animal bone, microfauna
1527	1528-1532	1.56	0.75	Wide U-shaped	74 sherds (620g) LBA pot, 2 pieces (129g) burnt stone, 9 worked flints, HSR, animal bone, microfauna
1565	1566, 1567	1.2	0.86	Wide U-shaped	6 sherds (54g) LBA pot, 1 worked flint, animal bone
1614	1731, 1732, 1733	0.35	0.6	U-shaped	15 sherds (110g) LBA pot, 1 piece (77g) burnt stone, 3 worked flints, cereals, snails and charcoal, animal bone, microfauna
1715	1716-1718	0.92	0.73	Flat bottomed U-shaped	38 sherds (292g) LBA pot, 10 pieces (3240g), 2 worked flints, 6 burnt flints, animal bone
1727	1728	0.65	0.54	Sub U-shaped	3 sherds (18g) LBA pot, animal bone
2313	2314, 2315	0.68	0.35	Flat bottomed U-shaped	9 sherds (133g) LBA pot
2316	2363, 2364	0.68	0.38	U-shaped	18 sherds (155g) LBA pot, 11 worked flints, cereals and snails
2518	2519, 2520	0.74	0.51	U-shaped	9 sherds (106g) LBA pot, 3 worked flints, 8 burnt flints, weed seeds and snails, fired clay mould

Cut	Fills	Width (m)	Depth (m)	Profile	Finds and Enviro
2656	2657	0.8	0.75	U-shaped	5 sherds (38g) LBA pot, 1 piece (9g) burnt stone, cereals and snails
3099	3100, 3101, 3102	1.2	0.8	Wide U-shaped	23 sherds (276g) LBA pot, SF 52 - penannular brooch?, 2 pieces (309g) burnt stone, 12 worked flints, animal bone
4102	4103	0.74	0.54	U-shaped	7 sherds (55g) LBA pot, cereals, weed seeds, snails, animal bone
4123	4122	1.4	0.43	Flat U-shaped	19 sherds (102g) LBA pot, 5 worked flints, HSR, animal bone
4373	4378	0.86	0.6	U-shaped	78 sherds (385g) LBA pot, CuA chape, 3 pieces (50g) burnt stone, 15 worked flints, 3 burnt flints, Cereals, weed seeds, snails, charcoal, animal bone, microfauna
4646	4647, 4648	0.88	0.7	U-shaped	2 sherds (18g) LBA pot, 1 worked flint
4827	4828, 4829, 4830, 4831, 4832, 4833	2.36	0.68	U-shaped	9 sherds (109g) LBA pot, cereals, 8 worked flints, weed seeds, snails, animal bone, microfauna

Table 4: Small storage pits

Large pits

- 2.6.12 The large storage pits were categorised as any pit measuring over 1m deep; in total, 40 pits within Area 1 that had not already been placed in a group met these criteria. The pits measured 0.74-3.54m wide and 1-2.98m deep with either vertical or undercutting sides and flat bases (Plates 6-8). These pits contained multiple fills, often representing periods of initial silting, dumps of midden material, and slumping or deliberate capping before the feature eventually went out of use. They contained the largest finds assemblages from across the site (Table 5) and two of the pits in the south (**489**; Fig. 4) and centre of Area 1 (**3111**; Fig. 3 inset) produced radiocarbon dates of 905-811 cal BC (95.4% probability; SUERC-104458; 2713±23 BP) and 903-808 cal BC (95.4% probability; SUERC-104459; 2702±26 BP) respectively.
- 2.6.13 The quantity of finds within each pit varied, in part due to the way in which these features were excavated. Although the majority were excavated to their bases, this was not possible in all cases. Late Bronze Age pottery recovered ranged from 15 sherds (weighing 207g) in pit **487** (Fig. 4) to 758 sherds (weighing 8193g) in pit **4150** (Fig. 5 and Section 768, Fig. 8b). Disarticulated human bone was recovered from 24 of the pits, including whole crania (516, 1726 and 4816) from pits **489**, **1724** and **4150**, the latter of which (in the centre of the site, Fig. 5) produced a radiocarbon date of 1015-844 cal BC (95.4% probability; SUERC-104466; 2797±26 BP). Animal bone was recovered from all of these pits but most notably from pit **3111** (Fig. 3 inset), which contained a double horse burial in its base (4908 and 4909; Section 853, Fig. 8b; Plate 9).
- 2.6.14 Worked bone objects were recovered from 22 of the large pits and included objects such as awls and rib blades which are indicative of crafting activities, bone pins and pendants; items of personal dress were also included within the assemblage. Further evidence for personal dress items came in the form of copper alloy pins, rings, an

armlet, shale bracelets and an amber bead recovered from pits **345, 489, 584** (Section 303, Fig. 8b), **1521, 1550, 1724, 1735, 1736, 2784, 3124, 3129** and **4150**. Worked stone and fired clay objects such as weights and spindlewhorls were also recovered from these pits.

2.6.15 Pit **489** along the central southern edge of excavation (Fig. 4 and Section 193, Fig 8b) was excavated in its entirety due to a large assemblage (630 fragments, 3215g) of fired clay mould fragments within its fills. These represented moulds used in the production of metalwork for a variety of objects including plaques, spruce cups, blades, swords/knives, strap ends, socketed axes, rivets/pins and horse furniture (Appendix B.8).

2.6.16 All of the large pits except four (**1114, 1536, 1683** and **1751**) were environmentally sampled and yielded assemblages of charred cereals, chaff, weed seeds, snails and charcoal.

Cut	Figure	Fills	Width (m)	Depth (m)	Profile	Finds and Enviro	Enviro
329	4	330, 331, 3003	1.04	1.89	U-shaped	282 sherds (2815g) LBA pot, whetstone?, 21 pieces (279g) burnt stone, 18 pieces (2652g) fired clay, 28 worked flints, 19 burnt flints, SF 122 - bone awl, animal bone, microfauna	Cereals, chaff, weed seeds, snails, charcoal
334	4	335, 336, 337	2.3	1.44	U-shaped? Not bottomed	63 sherds (1049g) LBA pot, 21 worked flints, 9 burnt flints, HSR, animal bone, microfauna	Cereals, weed seeds
345	4	346, 347, 447, 448, 449, 450, 451, 452,	3.18	1.51	U-shaped	55 sherds (536g) LBA pot, CuA pin, 1 piece (132g) burnt stone, 44 worked flints, 2 burnt flints, SF 12 - bone awl, animal bone	Cereals, weed seeds, snails, charcoal
455	4	456, 457, 458	0.8	1.24	U-shaped	72 sherds (605g) LBA pot, 1 piece (153g) burnt stone, 4 worked flints, 4 burnt flints, HSR, animal bone	Cereals and snails
484	4	485, 486	2	1.62	U-shaped	69 sherds (1030g) LBA pot, 5 pieces (138g) burnt stone, 8 worked flints, 2 burnt flints, animal bone	Cereals, chaff, weed seeds, snails, charcoal
487	4	488, 511	1.3	1.75	Bell shaped	15 sherds (207g) LBA pot, 1 piece (14g) fired clay, 1 worked flint, 1 worked flint, 3 burnt flints, HSR, animal bone	Cereals and snails
489	4	490, 491, 492, 493, 504	1	1.1	U-shaped	88 sherds (1009g) LBA pot, CuA pin, 2 pieces (608g) burnt stone, 12 worked flints, 1 burnt flint, SF 15 - antler waste, HSR, clay	Cereals, chaff, weed seeds,

Cut	Figure	Fills	Width (m)	Depth (m)	Profile	Finds and Enviro	Enviro
						mould fragments, animal bone, microfauna	snails, charcoal
584	4	752-75, 758, 3027	3.54	1.7	Wide U-shaped	200 sherds (3906g) LBA pot, CuA ring, 32 worked flints, 2 burnt flints, SF 125 - bone awl, SF 48 - rib blade, HSR, animal bone, microfauna	Cereals, chaff, weed seeds, snails, charcoal
654	4	655, 656, 3004, 3005, 3006, 3007	1.44	1.84	Irregular	309 sherds (3992g) LBA pot, 1 piece (48g) burnt stone, 22 worked flints, 7 burnt flints, animal bone, microfauna	Cereals, chaff, weed seeds, snails, charcoal
706	4	707, 708, 709, 710, 711, 3011, 3012, 3013	0.92	2.1	Bell-shaped	115 sherds (1032g) LBA pot, 3 pieces (353g) burnt stone, 5 pieces (66g) fired clay including SF 17, 25 worked flints, 9 burnt flints, animal bone, microfauna	Cereals, chaff, weed seeds, snails, charcoal
801	4	802	1.22	1.84	U-shaped? Not bottomed	241 sherds (3333g) LBA pot, 2 pieces (51g) burnt stone, 11 worked flints, 3 burnt flints, HSR, animal bone, microfauna	Cereals, chaff, weed seeds, snails, charcoal
876	4	885, 886, 887, 888	2.27	1.42	Bell shaped	49 sherds (946g) LBA pot, 6 worked flints, 4 burnt flints, HSR, animal bone, microfauna	Cereals, weed seeds, snails, charcoal
878	4	879, 880, 881	1.2	1.92	Wide U-shaped	232 sherd (2219g) LBA pot, 2 pieces (305g) burnt stone, 28 worked flints, 12 burnt flints, HSR, animal bone, microfauna	Cereals, chaff, weed seeds, snails, charcoal
1052	3	1053-6, 4495, 4496	2.17	1.52	U-shaped	562 sherds (7094g) LBA pot, 2 pieces (265g) burnt stone, 5 pieces (262g) fired clay, 15 worked flints, 3 burnt flints, SF 94 -bone awl, SF 132 - rib blade, HSR, animal bone, microfauna	Cereals, weed seeds, snails, charcoal
1114	3	1115-17	1.56	1.05	Bell shaped Not bottomed	128 sherds (1598g) LBA pot, 1 piece (535g) burnt stone, 8 worked flints, animal bone	
1277	4	1278, 1279, 1280, 1281	1.5	1.02	Bell-shaped	135 sherds (1495g) LBA sherds, 21 worked flints, 15 burnt flints, HSR, animal bone	Cereals, chaff, weed seeds,

Cut	Figure	Fills	Width (m)	Depth (m)	Profile	Finds and Enviro	Enviro
							snails, charcoal
1443	3 inset	1444, 1497-1499, 4508, 4536-4541	1.98	2.1	Bell shaped	230 sherds (2465g) LBA pot, rubber stone, 2 pieces (823g) burnt stone, 63 worked flints, 6 burnt flint, SF 104, 113-bone pins, SF 79-bone pendant, SF81, 82, 103-bone awls, SF 105 – worked bone, HSR, animal bone, microfauna	Cereals, weed seeds, snails, charcoal
1521	5	1522-6, 1535, 4815	2.48	1.7	Bell shaped	534 sherds (5106g) LBA pot, 2 CuA pins, SF 96 -amber bead, 2 hammerstone, saddlequern, 30 pieces (5326g) burnt stone, 5 pieces (66g) fired clay, 82 worked flints, 9 burnt flints, SF 63-bone pin, SF 76-bone pendant, SF 35-bone awl, SF 68 – bone needle, SF 69 – bone peg, SF 62 – rib blade, SF 33 – bone spearhead, SF 67 – antler strap harness, HSR, animal bone, microfauna	Cereals, weed seeds, charcoal
1536	4	1537-9	0.75	1.29	Bell shaped	26 sherds (146g) LBA pot, 28 worked flints, animal bone	
1550	3	1552-1557	2.6	1.3	U-shaped	214 sherds (3090g) LBA pot, Shale bangle, 1 piece (178g) burnt stone, 2 pieces (86g) fired clay, 19 worked flints, SF 121 - bone pin, SF 66,70 – rib blades, HSR, animal bone, microfauna	Cereals, chaff, weed seeds, snails, charcoal
1551	3	1558-1564, 4475-4480, 4486	1.86	2.16	Bell shaped	439 sherds (5657g) LBA pot, 2 pieces (8g) fired clay, 22 worked flints, 3 burnt flints, SF 120 - bone pin, HSR, animal bone, microfauna	Cereals, chaff, weed seeds, snails, charcoal
1643	5	1644	0.74	1.14	U-shaped? Not bottomed	76 sherds (464g) LBA pot, 1 piece (39g) burnt stone, 13 worked flints, 1 burnt flint, animal bone, microfauna	Cereals and snails
1683	5	1684-1692	2	1.62	U-shaped? Not bottomed	446 sherds (5736g) LBA pot, 2 hammerstone, 16 pieces (4120g), 86 worked flints, 10 burnt flints, SF 116-bone awl, SF 85 – bone needle, SF 64 – rib blade, SF 65 – worked bone, HSR, 1 sherd	

Cut	Figure	Fills	Width (m)	Depth (m)	Profile	Finds and Enviro	Enviro
						(3g) Roman pottery, animal bone, microfauna	
1719	5	1720-23, 4850-4856	1.06	1.69	U-shaped	209 sherds (2726g) LBA pot, 1 piece (24g) fired clay, 30 worked flints, 2 burnt flint, SF 110 – rib blade, animal bone, microfauna	Cereals, chaff, weed seeds, snails, charcoal
1724	5	1725, 1726, 1743-46, 4501	1.36	1.78	Bell shaped	202 sherds (2499g) LBA pot, CuA pin, SF 83, 31 worked flints, 1 burnt flint, worked bone, HSR, animal bone, microfauna	Cereals, chaff, weed seeds, snails, charcoal
1735	3	1741-2, 4487-4490	1.4	2.74	U-shaped	404 sherds (5001g) LBA pot, CuA pin, 5 pieces (245g) burnt stone, 1 piece (3g) coal/coke, 2 pieces (1g) plaster, 48 worked flints, 8 burnt flints, SF 129, 131 - rib blades, SF 134- bone scraper, HSR, animal bone, microfauna	Cereals, weed seeds, snails, charcoal
1736	3	1737-40, 4825-6, 4849, 4910	1.43	2.18	U-shaped	372 sherds (4337g) LBA pot, CuA pin, 6 pieces (890g) burnt stone, 7 pieces (102g) fired clay, 26 worked flints, 2 burnt flints, SF 98 – rib blade, HSR, animal bone, microfauna, fired clay mould?	Cereals, weed seeds, snails, charcoal
1751	5	1782, 1854	0.93	1	Bell-shaped	25 sherds (397g) LBA pot, 3 pieces (437g) burnt stone, 10 worked flints, 2 burnt flints, animal bone	
2285	3	2286-8, 4845-4848	1.2	1.55	U-shaped	457 sherds (7248g) LBA pot, 5 pieces (375g) burnt stone, 30 worked flints, SF 87- bone pin, SF 88-bone awl, SF 86 – rib blade, SF 135- bone burnisher, HSR, animal bone, microfauna	Cereals, chaff, weed seeds, snails, charcoal
2403	3	2488, 2489	0.74	1	Bell shaped? Not bottomed	52 sherds (497g) LBA pot, 6 worked flints, 1 burnt flint, animal bone, microfauna	Cereal and snails
2784	5	2785-92, 2799, 2806, 4823-4	1.13	1.84	Bell shaped	238 sherds (2365g) LBA pot, shale bangle, 11 piece (579g) burnt stone, 35 worked flints, SF90-bone awl, HSR, animal bone, microfauna	Cereals, chaff, weed seeds, snails, charcoal

Cut	Figure	Fills	Width (m)	Depth (m)	Profile	Finds and Enviro	Enviro
3076	4	3073, 3074, 3075, 3077	1.42	1.92	Bell shaped Not bottomed	144 sherds (1553g) LBA pot, 2 pieces (140g) burnt stone, 1 piece (7g) fired clay, 13 worked flints, 6 burnt flints, SF 50, 123 - bone awls, SF 51 - rib blade, SF 133 - bone plaque, animal bone, microfauna	Cereals, chaff, weed seeds, snails, charcoal
3111	3 inset	3112-3, 4834-38, 4908, 4909, 4927	2.2	2.34	Bell shaped	437 sherds (2797g) LBA pot, 4 pieces (167g) burnt stone, 6 pieces (54g) fired clay including SF 53, 66 worked flints, 17 burnt flints, SF 107-bone pin, SF 54, 95, 106, 124, 127 - bone awls, SF 109, 130 - rib blades, SF 108 - unfinished rib blade, worked bone object, HSR, animal bone, microfauna	Cereals, chaff, weed seeds, snails, charcoal
3124	3	3125-6, 4819-20	2.02	2.42	Bell shaped	247 sherds (3641g) LBA pot, CuA armlet?, SF 100, 19 worked flints, 2 burnt flint, SF 102, 126 - bone awls, SF 114 - bone peg, SF 136 - antler strap harness, SF 119 - worked bone, animal bone, microfauna	Cereals, chaff, weed seeds, snails, charcoal
3129	6	3130-3, 3851	2.3	1.5	U-shaped	203 sherds (3298g) LBA pot, CuA pin, 3 pieces (131g) burnt stone, 1 piece (1186g) fired clay, 43 worked flints, 11 burnt flints, SF 72-bone pin, animal bone, microfauna	Cereals, chaff, weed seeds, snails, charcoal
3554	3	3309, 3607-3611, 4858-4860	1.9	1.3	U-shaped	358 sherds (4656g) LBA pot, 14 pieces (2404g) burnt stone, 6 pieces (228g) fired clay, 42 worked flints, 59 burnt flints, SF 61 - bone awl, animal bone, microfauna	Cereals, weed seeds, snails, charcoal
4143	3 inset	4159-60, 4920, 4923	0.94	1.17	Bell shaped	165 sherds (2730g) LBA pot, Fe nail, 2 piece (142g) burnt stone, 12 worked flints, 1 burnt flint, SF 111-bone pin, SF 115 - antler waste, HSR, animal bone, microfauna	Cereals, weed seeds, snails, charcoal
4150	5	4147 - 4149, 4155, 4816, 4817, 4821, 4822	2	1.65	Bell shaped	758 sherds (8193g) LBA pot, 3 CuA pins, 5 pieces (538g) burnt stone, 11 pieces (448g) fired clay, 46 worked flints, 53 burnt flints, SF 118 - bone awl, SF 128 - bone	Cereals, chaff, weed seeds, snails, charcoal

Cut	Figure	Fills	Width (m)	Depth (m)	Profile	Finds and Enviro	Enviro
						peg, HSR, animal bone, microfauna	
4363	6	4362, 4368, 4384, 4414, 4415, 4464	2.25	1.63	Irregular flat U-shaped	146 sherds (1893g) LBA pot, 2 pieces (40g) fired clay, 9 worked flints, 14 burnt flints, animal bone	Cereals, chaff, weed seeds, snails, charcoal
4428	5	4429, 4430, 4842-44	1.65	1.6	Bell shaped	78 sherds (1035g) LBA pot, 3 pieces (571g) burnt stone, 7 pieces (108g) fired clay, 13 worked flints, 6 burnt flints, SF 117 – large pointed bone blade, SF 97 – rib blade, HSR, animal bone, microfauna	Cereals, chaff, weed seeds, snails, charcoal

Table 5: Large storage pits

Pit Group 295

2.6.17 Pit Group 295 comprised 24 pits (Table 6) and covered an area measuring 23m by 19m along the north-east limits of Area 1 (Fig. 3; Plate 10). Most of the pits had vertical sides and flat bases and ranged in size from 0.82-2.82m wide and 0.04-1.29m deep (Section 142, Fig 8b). A variety of fills were observed although many of them were often chalky and there seemed to be no evidence for the deliberate dumping of waste material as with the large pits mentioned above. Finds recovered from these fills were recorded in low quantities with the largest assemblage of Late Bronze Age pottery (eight sherds, weighing 20g) coming from pit 314. Early Iron Age pottery was also recovered from pits 794 and 4151 although again in small quantities (one sherd, weighing 13g and one sherd, weighing 3g, respectively).

2.6.18 Worked flint was recovered from 15 of the pits and a sheet of copper alloy (SF 71) was recovered from pit 831. In contrast to the storage pits these features were devoid of human bone, worked bone, worked stone and fired clay objects. Nine of these pits were environmentally sampled and evidence for charred remains were recovered from pits 323, 766, 889 and 1073. Animal bone was recovered from just eight of the pits.

2.6.19 Although the function of these pits is unclear the composition of their fills suggests the features silted up gradually over time once the pits had gone out of use. The pits were seemingly located away from the main area of settlement and therefore not subject to the disposal of midden material.

Cut	Fills	Measurements (WxD) (m)	Profile	Finds and Enviro
295	296, 297	1.5 x 0.48	Flat bottomed U-shaped	5 sherds (33g) LBA pot
298	299, 300, 301	1.7 x 0.9	Flat bottomed U-shaped	1 sherd (3g) LBA pot, perforated stone, 1 worked flint
302	303-305	1.95 x 2.98	U-shaped	4 worked flints

Cut	Fills	Measurements (WxD) (m)	Profile	Finds and Enviro
314	315, 316	2.7 x 0.54	Flat bottomed U-shaped	8 sherds (20g) LBA pot, 3 pieces (50g) burnt stone, 7 worked flints, animal bone
323	324	2.01 x 1.06	Flat bottomed U-shaped	6 sherds (23g) LBA pot, 6 worked flints, cereals, chaff, snails, animal bone
766	767, 768, 769	2.1 x 0.72	Flat bottomed U-shaped	2 worked flints, Cereals and snails
770	771	0.82 x 0.08	Flat bottomed U-shaped	-
794	795, 796, 797	2 x 0.98	Flat bottomed U-shaped	1 sherd (3g) LBA pot, 1 sherd (13g) EIA pot, 5 worked flints, animal bone
798	799, 800	1.9 x 0.28	Bowl	2 sherds (3g) LBA pot
827	828, 829, 830	2 x 1.1	Flat bottomed U-shaped	3 sherds (14g) LBA pot, 1 worked flint, snails, microfauna
831	832, 833, 834	1.9 x 1	Flat bottomed U-shaped	5 sherds (25g) LBA pot, SF 71-CuA sheet, 1 worked flint, snails, microfauna
889	890, 891, 892	2.3 x 0.96	Flat bottomed U-shaped	2 worked flints, 2 burnt flints, Cereals and weed seeds
893	894	1.6 x 0.26	Bowl	4 sherds (5g) LBA pot
976	977-79	2 x 1.29	Flat bottomed U-shaped	7 sherds (25g) LBA pot, Fe nail, 1 worked flint, 2 burnt flints, snails
980	981-82	1.65 x 0.48	Flat bottomed U-shaped	-
983	984	1.38 x 0.08	Bowl	-
985	986	0.9 x 0.4	Flat bottomed U-shaped	2 sherds (4g) LBA pot, 1 worked flint
1041	1042-45	2.75 x 1.05	Flat bottomed U-shaped	3 sherds (19g) LBA pot, 4 worked flints, 1 burnt flint, snails
1046	1047	1.03 x 0.04	Bowl	-
1048	1049-51	1.15 x 0.46	Bowl	1 sherd (3g) LBA pot, 12 worked flints, 2 burnt flints, animal bone
1073	1074-76	2.05 x 1.12	Flat bottomed U-shaped	4 sherds (26g) LBA pot, 4 worked flints, cereals and snails, animal bone, microfauna
1118	1119	1.35 x 0.32	Bowl	1 worked flint
4151	4152-4	2.82 x 1.18	Flat bottomed U-shaped	1 sherd (3g) EIA pot, animal bone
4257	4258	1.45 x 0.52	Flat bottomed U-shaped	1 sherd (3g) LBA pot

Cut	Fills	Measurements (WxD) (m)	Profile	Finds and Enviro
4374	4379, 4380, 4381, 4382, 4383, 4385, 4386	2.4 x 1.2	Flat bottomed U-shaped	-

Table 6: Summary of Pit Group 295

Pit Group 1506

2.6.20 Near to the south-east limits of the site was Pit Group 1506 (Fig. 3) which comprised 27 pits within an area measuring 18.2m by 12m (Table 7). The pits themselves varied in size, measuring 0.3-1.46m wide and 0.04-0.6m deep, often with U-shaped profiles. In the majority of cases a single fill was observed, often consisting of light to mid brownish grey or greyish brown sandy silt or silty chalk. Late Bronze Age pottery was only recovered from four of the pits (2997, 3001, 3086 and 3088) and worked flint was recovered from six of the pits (1506, 2893, 2989, 2999, 3086 and 3091). None of these pits were environmentally sampled.

Cut	Fills	Measurements (WxD) (m)	Profile	Finds
1506	1507	1 x 0.32	U-shaped	2 worked flints
1508	1509, 1510, 1519, 1520	1.07 x 0.6	U-shaped	-
2891	2892	0.44 x 0.14	U-shaped	-
2893	2894	0.98 x 0.28	U-shaped	4 worked flints
2895	2896	0.9 x 0.2	U-shaped	-
2970	2971	0.52 x 0.1	U-shaped	-
2972	2973	0.42 x 0.06	U-shaped	-
2974	2975, 2976	1.23 x 0.35	U-shaped	-
2987	2988	1.46 x 0.1	U-shaped	-
2989	2990	0.54 x 0.16	U-shaped	1 worked flint
2991	2992	0.42 x 0.04	U-shaped	-
2993	2994	0.71 x 0.06	U-shaped	-
2995	2996	1 x 0.24	U-shaped	-
2997	2998	1.1 x 0.12	Sub U-shaped	2 sherds (6g) LBA pot
2999	3000	0.74 x 0.27	Irregular	2 worked flints
3001	3002	0.54 x 0.24	Sub U-shaped	2 sherds (7g) LBA pot, animal bone
3063	3064	0.5 x 0.14	U-shaped	-
3065	3066	0.5 x 0.07	Flat bottomed bowl	-
3067	3068	0.3 x 0.07	Bowl	-
3069	3070	1.15 x 0.14	Bowl	-
3082	3083	1.15 x 0.33	U-shaped	-
3084	3085	0.5 x 0.16	U-shaped	-
3086	3087	0.94 x 0.12	U-shaped	2 sherds (13g) LBA pot, 2 worked flints
3088	3089, 3090	0.96 x 0.32	U-shaped	1 sherd (4g) LBA pot
3091	3092	0.7 x 0.14	U-shaped	1 worked flint
3093	3094	0.44 x 0.1	U-shaped	-
3095	3096	0.78 x 0.08	U-shaped	-

Table 7: Summary of Pit Group 1506

Other pits

- 2.6.21 The remaining pits that have been dated to the Late Bronze Age have an unknown function and have not been assigned to a specific group at this stage. These pits range in size, measuring 0.3-1.51m wide and 0.05-0.53m deep with varying profiles of U-shaped, bowl shaped and irregular (1729, Fig. 3; Section 421, Fig. 8c).
- 2.6.22 Of these pits, 63 contained finds and are tabulated below (Table 8), details of the remaining 106 pits can be found in Appendix A. Three of the pits (438, 655 and 4259) yielded over 20 sherds of Late Bronze Age pottery, while worked flint was abundant in pits 3154 and 4696, producing 31 and 40 worked flints respectively. Human bone was recovered from pit 3398 and animal bone was recovered in 23 of the pits.
- 2.6.23 Environmental samples from pits 459, 719, 2302, 2897 and 3342 produced charred remains.

Cut	Fills	Measurements (WxD) (m)	Profile	Finds and Enviro
401	402, 403	0.91 x 0.29	U-shaped	2 sherds (41g) LBA pot
438	439	1.02 x 0.15	Irregular	21 sherds (443g) LBA pot
453	454	0.53 x 0.19	V-shaped	1 worked flint, 1 burnt flint, cereals and snails
459	667	0.7 x 0.24	U-shaped	2 sherds (9g) LBA pot, 1 burnt flint, cereals and snails, animal bone
505	506	0.63 x 0.22	U-shaped	10 sherds (116g) LBA pot, 3 worked flints, animal bone
514	515	0.68 x 0.24	U-shaped	6 sherds (58g) LBA pot, snails, animal bone, microfauna
533	534, 535	1.1 x 0.24	U-shaped	1 sherd (2g) LBA pot
574	575	0.99 x 0.12	U-shaped	2 sherds (6g) LBA pot, animal bone
665	666	0.75 x 0.32	U-shaped	32 sherds (564g) LBA pot, animal bone
690	691	1.51 x 0.24	Wide U-shaped	8 sherds (41g) LBA pot, 5 worked flints, animal bone
703	704, 705	0.69 x 0.25	Wide U-shaped	1 sherd (6g) LBA pot, 3 worked flints
719	720	1.24 x 0.22	U-shaped	2 sherds (19g) LBA pot, cereals and snails
783	784, 785	0.76 x 0.2	Irregular	1 worked flint
864	865	0.49 x 0.13	U-shaped	3 sherds (49g) LBA pot, 1 worked flint
895	896	0.72 x 0.22	U-shaped	11 sherds (302g) LBA pot, 1 worked flint
897	898	0.74 x 0.14	U-shaped	5 sherds (25g) LBA pot, 1 worked flint, animal bone
1123	1124	1 x 0.14	Wide U-shaped	3 sherds (38g) LBA pot, 2 worked flints, animal bone
1125	1126	1.55 x 0.14	Wide U-shaped	6 sherds (48g) LBA pot, 1 worked flint
1274	1275	0.56 x 0.16	U-Shaped	5 sherds (39g) LBA pot

Cut	Fills	Measurements (WxD) (m)	Profile	Finds and Enviro
1285	1286	0.33 x 0.13	U-shaped	1 worked flint
1375	1376	0.46 x 0.25	U-shaped	-
1377	1378	0.8 x 0.25	U-shaped	5 sherds (21g) LBA pot, snails
1380	1410	0.44 x 0.1	U-shaped	1 sherd (5g) LBA pot, 2 worked flints, 1 burnt flint
1446	1447	0.51 x 0.16	Sub U-shaped	3 sherds (11g) LBA pot
1495	1496	0.74 x 0.25	U-shaped	3 sherds (10g) LBA pot, 2 worked flints
1500	1501, 1502	0.6 x 0.18	Bowl	2 sherds (36g) LBA pot, 5 worked flints, animal bone
1517	1518	0.6 x 0.12	Bowl	Animal bone
1542	1543	0.84 x 0.2	Bowl	14 sherds (124g) LBA pot, 8 worked flints
1681	1682	0.48 x 0.3	U-shaped	2 sherds (37g) LBA pot
1729	1730	1.3 x 0.22	Bowl	5 sherds (24g) LBA pot, 2 worked flints, animal bone
1748	1749, 1750	1.31 x 0.25	Shall U-shape	Animal bone
2302	2402	0.71 x 0.12	U-shaped	4 sherds (11g) LBA pot, 6 worked flints, 2 burnt flints, cereals and snails
2404	2405	0.66 x 0.26	Flat bottomed U-shaped	3 sherds (29g) LBA pot, 1 worked flint
2536	2537	0.64 x 0.12	U-shaped	1 sherd (7g) LBA pot, animal bone
2629	2630	0.7 x 0.12	Bowl	2 sherds (9g) LBA pot
2706	2707	1.07 x 0.26	U-shaped	18 sherds (442) LBA pot, 4 worked flints
2708	2709	1 x 0.16	U-shaped	1 sherd (4g) LBA pot
2764	2766	0.81 x 0.22	U-shaped	17 sherds (164g) LBA pot, 3 worked flints, animal bone
2889	2890	0.46 x 0.17	U-shaped	1 sherd (2g) LBA pot
2897	2898	0.6 x 0.16	U-shaped	7 sherds (52g) LBA pot, 7 worked flints, cereal and snails, animal bone, microfauna
2899	2900	0.44 x 0.05	U-shaped	12 sherds (184g) LBA pot, 2 worked flints
2981	2982	0.93 x 0.06	U-shaped	2 sherds (7g) LBA pot
3127	3128	0.4 x 0.29	Bowl	6 sherds (103g) LBA pot, 1 burnt flint
3154	3155	0.6 x 0.19	Wide U-shaped	1 sherd (5g) LBA pot, 31 worked flints, snails and charcoal
3205	3206	0.48 x 0.13	Bowl	2 sherds (83g) LBA pot, 2 pieces (93g) burnt stone
3336	3337	1.2 x 0.38	U-shaped	2 worked flints, anvil stone, 3 pieces (226g) burnt stone, animal bone
3340	3341	0.9 x 0.29	U-shaped	5 sherds (21g) LBA pot, 1 burnt flint, animal bone

Cut	Fills	Measurements (WxD) (m)	Profile	Finds and Enviro
3342	3343	0.65 x 0.23	U-shaped	4 sherds (30g) LBA pot, 1 burnt flint, cereals and snails
3379	3380	0.88 x 0.24	Flat bottomed U-shaped	1 sherd (46g) LBA pot, animal bone
3396	3397	0.63 x 0.08	U-shaped	2 sherds (5g) LBA pot, 1 piece (177g) burnt stone, 1 burnt flint, animal bone
3398	3399	1.07 x 0.24	U-shaped	HSR
3548	3549	0.62 x 0.22	U-shaped	2 sherds (2g) LBA pot
3913	3914, 3915	0.85 x 0.36	U-shaped	5 sherds (12g) LBA pot, snails
4105	4106	0.46 x 0.24	U-shaped	1 sherd (65g) LBA pot
4119	4125	1 x 0.23	U-shaped	1 sherd (4g) LBA pot, 1 worked flint, animal bone
4259	4260, 4273	1.1 x 0.18	U-shaped	83 sherds (852g) LBA pot
4409	4410	1.1 x 0.15	Bowl	4 sherds (37g) LBA pot, 1 worked flint
4411	4412	0.9 x 0.14	Flat bottomed bowl	2 sherds (7g) LBA pot, 1 worked flint
4462	4463	0.57 x 0.11	Bowl	3 sherds (22g) LBA pot, 1 worked flint
4492	4493-4	0.92 x 0.55	Flat bottomed U-shape	Animal bone
4656	4658	0.9 x 0.23	U-shaped	6 sherds (48g) LBA pot, animal bone
4683	4684, 4685	0.92 x 0.36	U-shaped	3 sherds (6g) LBA pot, 1 worked flint
4696	4697	0.68 x 0.1	Bowl	40 worked flints, 1 burnt flint, snails, animal bone

Table 8: Summary of other Late Bronze Age pits containing finds

Structures

- 2.6.24 Postholes were prominent during the Late Bronze Age with 1588 postholes being identified, 965 of which were attributed to 83 groups (Table 9). A range of structure types (St) have been identified; roundhouses, four-post and six- or eight-post structures as well as fencelines (F). Some postholes were given generic posthole group numbers (PHG) where a specific structure type could not be easily identified. Out of the 83 groups only 32 yielded Late Bronze Age pottery, often in low quantities, with the exception of six-post structure **1383** in the east of Area 1 (Fig. 6), which contained 98 sherds (2112g) of Late Bronze Age pottery. Small assemblages of worked flint and animal bone were also recovered.
- 2.6.25 A total of 16 roundhouses and sub-circular structures were identified (**231, 1098, 1134, 1317, 1504, 1533, 1629, 1747, 2014**; Plate 11, **2142, 2349, 2712, 2732, 3365, 3448 and 4604**); broadly speaking these appeared to be concentrated in the western part of the site. Four-post, six-post and eight-post structures – often thought to represent grain stores – occurred more frequently with 17 four-post structures (**904, 1000, 1088, 1276, 2580, 3103**; Section 582, Fig. 8c; Plate 12, **3138, 3157, 3167, 3177, 3196, 3215, 3235,**

3267, 3295, 3348 and 3496) and 15 six-post structures (910, 1282, 1383, 1734, 2289, 2468, 2807, 2842, 3014; Plate 13, 3045, 4329, 4331, 4416, 4627 and 4712) uncovered, with a distinct concentration within the centre and east of Area 1. Environmental samples from structures 3014 and 4329 yielded charred remains. Several other groups represent larger square and rectangular structures with unknown functions, although they may have been larger versions of the four and six-post storage structures (1318, 1379, 1387, 1677, 1857, 2660, 3303, 3555, 4287 and 4395). An environmental sample from structure 4287 yielded charred remains.

2.6.26 The more generic posthole groups (277, 251, 351, 460, 512, 536, 841, 974, 1121, 1127, 1645, 2058; Plate 14, 2446, 2492, 2521, 3277, 3454, 3721, 3763, 4146, 4307, 4465, 4588 and 4657) were scattered across the entire site and may represent a range of structures which only partially survived, had been added to or had been re-built, making it difficult to determine what type they were originally. A spindlewhorl (SF 10) was recovered from posthole group 277 and a posthole from posthole group 4465 yielded a single sherd (3g) of Early Iron Age pottery. Environmental samples from posthole groups 2058 and 3277 yielded charred remains.

2.6.27 Two partial fence lines (2367 and 2832) were recorded in the centre and east of Area 1 and may have acted as barriers to specific areas. For example, F2832 ran along the northern edge of a hollow within the eastern part of the site.

Group number	Number of postholes	Structure type	Measurements (m)	Finds and Enviro
231	12	Sub-circular	0.2 to 0.52 x 0.03 to 0.19	1 sherd (5g) LBA pot, animal bone
277	24	Unknown	0.15 to 0.4 x 0.05 to 0.24	SF 10 Spindlewhorl, 1 worked flint, animal bone
351	25	Unknown	0.15 to 0.37 x 0.03 to 0.24	1 sherd (1g) LBA pot, snails
460	10	Unknown	0.24 to 0.36 x 0.04 to 0.22	Cereals and snails
512	29	Unknown	0.13 to 0.29 x 0.05 to 0.25m	1 sherd (10g) LBA pot, cereals, snails
536	17	Unknown	0.14 to 0.46 x 0.09 to 0.27	snails
841	11	Unknown	0.2 to 0.5 x 0.05 to 0.16	6 sherds (171g) LBA pot
906	4	4 post	0.24 to 0.26 x 0.12 to 0.19 (2.6m external)	-
910	6	6 post	0.2 to 0.28 x 0.1 to 0.21 (2.9 x 2.75 external)	-
974	15	Unknown	0.1 to 0.28 x 0.05 to 0.2	1 sherd (5g) LBA pot
1000	4	4 post	0.18 to 0.24 x 0.08 to 0.18 (2.3 x 2.2 external)	-
1088	5	4 post with porch	0.26 to 0.35 x 0.07 to 0.18 (3.2 x 1.8 external)	-
1098	8	Sub-circular	0.12 to 0.4 x 0.04 to 0.22 (3.3 x 2.7 external)	9 sherds (38g) LBA pot, animal bone
1121	24	Unknown	0.17 to 0.36 x 0.06 to 0.31	Cereals and snails

Group number	Number of postholes	Structure type	Measurements (m)	Finds and Enviro
1127	32	Unknown	0.11 to 0.35 x 0.02 to 0.23	4 sherds (23g) LBA pot, 1 worked flint, snails, animal bone
1134	12	Roundhouse?	0.14 to 0.35 x 0.03 to 0.19 (11.8 x 9.3 external)	snails
1276	5	4 post with porch	0.25 to 0.4 x 0.02 to 0.14 (2.6 x 1.9 external)	-
1282	7	6 post	0.25 to 0.39 x 0.04 to 0.19 (2.5 x 2.4 external)	1 worked flint, snails
1317	8	Sub circular	0.14 to 0.31 x 0.02 to 0.22 (4.7 x 3.2 external)	4 sherds (19g) LBA pot
1318	9	Rectangular	0.14 to 0.4 x 0.03 to 0.14 (6.5 x 2.5 external)	1 sherd (4g) LBA pot, 1 worked flint
1379	10	Rectangular	0.18 to 0.4 x 0.07 to 0.17 (3.55 x 2.8 external)	1 sherd (4g) PM pot, animal bone
1383	6	6 post	0.24 to 0.35 x 0.23 to 0.28 (3 x 2.7 external)	98 sherds (2112g) LBA pot, cereals, snails
1387	11	Sub-rectangular	0.11 to 0.38 x 0.04 to 0.2 (7.6 x 2.9)	-
1504	9	Roundhouse	0.14 to 0.3 x 0.05 to 0.16 (4.6 x 4.2 external)	Animal bone
1533	9	Partial roundhouse	0.16 to 0.36 x 0.04 to 0.3 (9.2 x 6.6 external)	-
1629	6	Partial roundhouse	0.14 to 0.3 x 0.07 to 0.2 (6.3 x ? external)	-
1645	16	Unknown	0.15 to 0.4 x 0.05 to 0.22	6 sherds (44g) LBA pot, 1 worked flint, snails
1677	8	Square	0.16 to 0.4 x 0.13 to 0.3 (3.3 x 3.3 external)	1 sherd (142g) LBA pot
1734	6	6 post	0.35 to 0.43 x 0.12 to 0.22 (3.55 x 3.3 external)	2 sherds (15g) LBA pot, animal bone
1747	12	Partial roundhouse	0.14 to 0.34 x 0.04 to 0.17 (6.9 x 6.4 external)	-
1857	11	Square	0.12 to 0.32 x 0.02 to 0.15 (4.2 x 4.2 external)	2 sherds (8g) LBA pot
2014	6	Roundhouse	0.05 to 0.31 x 0.05 to 0.11 (5.5 x 5 external)	-
2058	37	Unknown	0.12 to 0.5 x 0.04 x 0.27	5 sherds (10g) LBA pot, 4 worked flints, 2 burnt flints, cereals, weed seeds and snails, microfauna
2142	10	Roundhouse	0.13 to 0.32 x 0.02 to 0.19 (7.5 external)	2 sherds (46g) LBA pot, snails
2289	6	6 post	0.2 to 0.29 x 0.09 to 0.17 (2.8 x 2.5 external)	-
2349	7	Roundhouse	0.14 to 0.22 x 0.08 to 0.13 (3.7 x 3.4 external)	-
2367	11	Fenceline	0.15 to 0.3 x 0.04 to 0.12 (13 end to end)	-

Group number	Number of postholes	Structure type	Measurements (m)	Finds and Enviro
2446	17	Unknown	0.11 to 0.45 x 0.07 to 0.26	-
2468	10	6 post?	0.16 to 0.25 x 0.03 to 0.12 (4.4 x 4 external)	Animal bone
2492	13	Unknown	0.1 to 0.3 x 0.04 to 0.13	-
2521	43	Unknown	0.16 to 0.68 x 0.04 to 0.36	6 sherds (21g) LBA pot, snails
2580	4	4 post	0.3 to 0.36 x 0.1 to 0.15 (3.1 x 2.65 external)	-
2660	12	Rectangular	0.16 to 0.35 x 0.06 to 0.2 (3.7 x 3.1 external)	-
2712	12	Partial sub-circular	0.1 to 0.38 x 0.04 to 0.6 (13 x 3.6+ external)	-
2732	6	Partial roundhouse	0.18 to 0.36 x 0.05 to 0.16 (7.6 x 3.3 external)	-
2807	9	6 post with extension	0.17 to 0.39 x 0.03 to 0.17 (4.1 x 2.8 external)	Animal bone, microfauna, snails
2832	8	Fenceline	0.2 to 0.4 x 0.06 to 0.23 (30m end to end)	-
2842	6	6 post	0.23 to 0.32 x 0.18 to 0.28 (3.25 x 3.1 external)	Animal bone
3014	11	6 post extended to 8 post	0.14 to 0.35 x 0.05 to 0.16 (3.8 x 2.15 external)	Cereals, snails
3045	6	6 post	0.3 to 0.53 x 0.03 to 0.23 (3 x 2.7 external)	-
3103	4	4 post	0.2 to 0.3 x 0.09 to 0.15 (2.4 x 2.2 external)	snails
3138	4	4 post	0.18 to 0.25 x 0.01 to 0.19 (2.6 x 2.3 external)	1 sherd (7g) LBA pot
3157	4	4 post	0.2 to 0.23 x 0.04 to 0.1 (2.38 x 2.3 external)	-
3167	4	4 post	0.33 to 0.42 x 0.12 to 0.18 (3 x 2.9 external)	-
3177	4	4 post?	0.14 to 0.32 x 0.03 to 0.08 (2.7 x 2.1 external)	-
3196	4	4 post	0.21 to 0.34 x 0.02 to 0.09 (2.4 x 1.9 external)	-
3215	4	4 post	0.2 to 0.26 x 0.07 to 0.09 (3.7 x 3 external)	Animal bone
3235	4	4 post	0.14 to 0.2 x 0.05 to 0.1 (1.9 x 1.8 external)	Animal bone
3267	4	4 post	0.11 to 0.21 x 0.06 to 0.1 (2.2 x 2 external)	-
3277	13	Unknown	0.1 to 0.3 x 0.03 to 0.4	15 sherds (300g) LBA pot, cereals and snails, animal bone
3295	4	4 post	0.2 to 0.27 x 0.07 to 0.14 (2.6 x 2.3 external)	-
3303	9	Rectangular	0.3 to 0.39 x 0.05 to 0.23 (5.5 x 2.75 external)	-
3348	4	4 post	0.17 to 0.23 x 0.04 to 0.1 (2.55 x 2.2 external)	Animal bone

Group number	Number of postholes	Structure type	Measurements (m)	Finds and Enviro
3365	11	Sub circular	0.2 to 0.28 x 0.05 to 0.15 (6.3 x 4 external)	-
3448	19	Sub circular	0.12 to 0.41 x 0.05 to 0.21 (6.15 x 5.1 external)	4 sherds (8g) LBA pot, 1 worked flint, 1 burnt flint, snails, animal bone, microfauna
3454	18	Unknown	0.15 to 0.4 x 0.03 to 0.32	1 sherd (5g) LBA pot
3496	4	4 post	0.13 to 0.36 x 0.07 to 0.12 (2.75 x 2.15 external)	-
3555	21	Rectangular	0.15 to 0.35 x 0.02 to 0.2 (10 x 3.3 external)	1 sherd (4g) LBA pot, 1 burnt flint, animal bone
3721	13	Unknown	0.15 to 0.3 x 0.03 to 0.22	-
3763	25	Unknown	0.1 to 0.4 x 0.04 to 0.32	11 sherds (38g) LBA pot, 2 burnt flints, animal bone
4146	22	Unknown	0.1 to 0.48 x 0.03 to 0.17	1 sherd (12g) LBA pot
4287	12	Sub rectangular	0.2 to 0.4 x 0.08 to 0.37 (5.3 x 3.4 external)	2 sherds (6g) LBA pot, cereals and snails, animal bone
4307	18	Unknown	0.2 to 0.38 x 0.03 to 0.2	-
4329	7	6 post	0.26 to 0.45 x 0.14 to 0.21 (3.2 x 2.6 external)	2 sherds (5g) LBA pot, 1 worked flint, cereals and snails
4331	6	6 post	0.26 to 0.38 to 0.13 to 0.23 (2.9 x 2.6 external)	1 sherd (3g) LBA pot
4395	6	Sub rectangular	0.28 to 0.3 x 0.11 to 0.15 (3.5 x 2.7 external)	3 sherds (20g) EIA pot
4416	6	6 post	0.21 to 0.28 x 0.23 to 0.32 (3.2 x 2.9 external)	snails
4465	21	Unknown	0.16 to 0.29 x 0.06 to 0.23	10 sherds (44g) LBA pot, 1 sherd (3g) EIA pot, 2 burnt flints, animal bone
4588	30	Unknown	0.06 to 0.42 x 0.03 to 0.29	1 sherd (7g) LBA pot, snails
4604	11	Roundhouse	0.19 to 0.33 x 0.07 to 0.2 (7.2 x 7 external)	2 sherds (9g) LBA pot, 2 burnt flints
4627	7	6 post	0.15 to 0.3 x 0.04 to 0.14 (3.1 x 3 external)	1 worked flints, 2 burnt flints, animal bone
4657	31	Unknown	0.09 to 0.3 x 0.02 to 0.22	15 sherds (95g) LBA pot, animal bone
4712	7	6 post	0.24 to 0.35 x 0.03 to 0.14 (3.7 x 2.5 external)	-

Table 9: Posthole groups

Other Postholes

2.6.28 A further 623 postholes were excavated, which at this stage have not been attributed to a group. These ranged in size from 0.09-0.85m wide and 0.02-0.6m deep, usually with a U-shaped profile (Plate 15). All except for one contained single fills (the exception being posthole 404 which contained two fills) largely consisting of a light to mid greyish brown clayey silt. Those which contained finds (25 in total) are summarised below (Table 10), the remainder are listed in Appendix A. Two postholes (1788 and 3152) contained over 10 sherds of Late Bronze Age pottery (32 sherds, 397g and 12 sherds, 138g respectively), while worked flint was recovered from postholes 1466, 1788, 1864, 2840, 4269, 4447 and 4617, and animal bone and burnt stone were recovered in small quantities.

2.6.29 Environmental samples from postholes 950 and 4777 yielded charred remains.

Cut	Area	Fills	Measurements (m)	Profile	Finds and Enviro
404	1	405, 406	0.85 x 0.22	U-shaped	Animal bone
407	1	408	0.3 x 0.13	U-shaped	4 sherds (21g) LBA pot
950	1	951	0.31 x 0.16	U shaped	Cereals, weed seeds, snails
1077	1	1078	0.25 x 0.11		1 sherd (3g) LBA pot
1287	1	1288	0.4 x 0.18	irregular	1 sherd (11g) LBA pot
1466	1	1467	0.24 x 0.1	U-shaped	1 worked flint
1788	1	1789	0.24 x 0.12		32 sherds (397g) LBA pot, 2 pieces burnt (238g) burnt stone, 11 worked flints, animal bone
1864	1	1865	0.23 x 0.13		1 sherd (7g) LBA pot, 1 worked flint
2019	1	2020	0.21 x 0.19	U-shaped	1 sherd (3g) LBA pot
2126	1	2127	0.26 x 0.16	U-shaped	2 sherds (24g) LBA? pot
2637	1	2638	0.22 x 0.11	U-shaped	1 sherd (3g) LBA pot
2641	1	2642	0.4 x 0.2	U-shaped	1 sherd (30g) LBA? pot
2762	1	2763	0.3 x 0.08	U-shaped	1 sherd (8g) LBA pot
2840	1	2841	0.3 x 0.2	U-shaped	2 worked flints
3152	1	3153	0.23 x 0.1	U-shaped	12 sherds (138g) LBA pot, 1 piece (189g) burnt stone, animal bone
3259	1	3260	0.23 x 0.13	sub U-shaped	1 sherd (7g) LBA pot, animal bone
3428	1	3429	0.25 x 0.12	U-shaped	1 sherd (2g) LBA pot
3663	1	3664	0.2 x 0.06	U-shaped	1 sherd (3g) LBA pot
3680	1	3681	0.21 x 0.2	bowl shape	1 sherd (4g) LBA pot
3709	1	3710	0.19 x 0.09	U-shaped	Animal bone
4269	1	4270	0.32 x 0.27	U-shaped	1 sherd (4g) LBA pot, 1 worked flint
4447	1	4448	0.25 x 0.23	flat U-shaped	1 sherd (4g) LBA pot, 2 worked flints
4616	1	4807	0.5 x 0.12	U-shaped	Animal bone
4617	1	4618	0.24 x 0.09	U-shaped	1 worked flint, 1 burnt flint

Cut	Area	Fills	Measurements (m)	Profile	Finds and Enviro
4777	1	4778	0.52 x 0.2	U-shaped	1 sherd (3g) LBA pot, cereals

Table 10: Ungrouped postholes containing finds

2.7 Phase 3.1: Early Iron Age – c. 800-350 BC (Figs 3 and 7)

- 2.7.1 A total of 52 pits within Area 2 have been dated to the Early Iron Age through the recovery of pottery and pit group association. These pits may represent a northwards shift in settlement, albeit a smaller settlement.

Pit groups

- 2.7.2 Four pit groups (**3916**, **4051**, **3972** and **4092**) were identified in Area 2, each comprising between eight and eleven intercutting pits (Tables 11 to 14).

Pit Group 3916

- 2.7.3 Pit Group 3916 comprised eight pits (Table 11) located towards the south-western edge of Area 2, covering an area measuring 3.4m by 2.9m. These pits (**3916**, **3918**, **3920**, **3926**, **3928**, **3930**, **3932** and **3934**) measured 0.25-1.06m wide and 0.14-0.38m deep with either a bowl-shaped or U-shaped profile. All except one pit contained a single fill (3917, 3919, 3921, 3927, 3929, 3931, 3933), consisting of a mid-brownish grey clayey silt. Pit **3934** contained two fills; the basal fill (3935) measured 0.28m thick and consisted of a mid-brownish grey clayey silt. The uppermost fill (3936) measured 0.1m thick and consisted of a dark brownish grey clayey silt. This pit group yielded no finds and has been dated to the Early Iron Age based on the other pit groups in Area 2 dating to this phase.

Cut	Fills	Area	Measurements (m)	Profile	Finds and Enviro
3916	3917	2	0.25 x 0.2	bowl	-
3918	3919	2	1.06 x 0.33	U-shaped	-
3920	3921	2	0.65 x 0.16	bowl	-
3926	3927	2	0.88 x 0.25	flat bottomed U-shaped	-
3928	3929	2	0.41 x 0.14	U-shaped	-
3930	3931	2	0.7 x 0.15	bowl	-
3932	3933	2	0.6 x 0.28	U-shaped	-
3934	3935, 3936	2	0.96 x 0.38	U-shaped	-

Table 11: Summary of Pit Group 3916

Pit Group 4051

- 2.7.4 Approximately 16m to the north-east was Pit Group **4051** which comprised 12 pits and covered an area measuring 5.6m by 4.8m (Table 12). These pits (**4053**, **4055**, **4057**, **4061**, **4071**, **4075**, **4077**, **4079**, **4081**, **4083**, **4087** and **4089**) measured 0.55-1.9m wide and 0.18-0.4m deep with either U-shaped or irregular profiles. All eleven pits contained a single fill (4052, 4054, 4056, 4060, 4070, 4074, 4076, 4078, 4080, 4082, 4086 and 4088) that consisted of a mid greyish brown sandy silt.
- 2.7.5 All of these pits contained finds, with nine of the pits yielding Early Iron Age pottery in small quantities (between two and 27 sherds), and nine of the pits contained single

worked and burnt flints. Animal bone was not present within this pit group and only pit **4089** yielded evidence for charred remains.

Cut	Fill	Area	Measurements (m)	Profile	Find and Enviro
4053	4052	2	1.3 x 0.37	v shaped	1 worked flint, 1 burnt flint
4055	4054	2	1.1 x 0.34	U-shaped	1 worked flint
4057	4056	2	1 x 0.22	U-shaped	2 sherds (5g) EIA pot
4061	4060	2	0.8 x 0.18	irregular	1 burnt flint
4071	4070	2	1.9 x 0.32	irregular U-shaped	6 sherds (61g) EIA/MIA pot, 1 worked flint, 1 burnt flint
4075	4074	2	1 x 0.22	irregular	6 sherds (38g) EIA pot
4077	4076	2	0.55 x 0.23	Shallow U-shaped	4 sherds (4g) EIA pot, 1 burnt flint
4079	4078	2	0.7 x 0.28	irregular v shaped	12 sherds (31g) EIA pot, 1 worked flint
4081	4080	2	1.1 x 0.4	irregular stepped	5 sherds (50g) EIA pot, 1 worked flint
4083	4082	2	0.75 x 0.3	flat irregular U-shaped	4 sherds (19g) EIA pot
4087	4086	2	1 x 0.34	irregular U-shaped	2 sherds (24g) EIA pot, 1 burnt flint
4089	4088	2	0.75 x 0.28	U-shaped	5 sherds (20g) EIA pot, 22 sherds (78g) LBA/EIA pot, 1 worked flint, 1 burnt flint, cereals, snails

Table 12: Summary of Pit Group **4051**

Pit Group 3972

2.7.6 Approximately 50m to the south-east was Pit Group **3972** which covered an area measuring 4.8m by 4m and comprised nine pits (Table 13). These pits (**3972**, **4023**, **4037**, **4039**, **4041**, **4043**, **4045**, **4047** and **4049**) measured 0.3-1.26m wide and 0.08-0.26m deep with U-shaped profiles. All pits contained a single fill (3973, 4030, 4038, 4040, 4042, 4044, 4046, 4048 and 4050) consisting of a mid-red brown or mid greyish brown sandy silt.

2.7.7 Four of the pits contained finds, with pit **4023** producing the largest assemblage of Early Iron Age pottery (48 sherds, weighing 318g). Animal bone and worked flint was also recovered from pits **4023** and **4047**. These pits were not environmentally sampled.

Cut	Fill	Area	Measurements (m)	Profile	Finds
3972	3973	2	0.88 x 0.24	U-shaped	-
4023	4030	2	0.6 x 0.08	U-shaped	48 sherds (318g) EIA pot, 4 worked flints, animal bone
4037	4038	2	0.5 x 0.08	U-shaped	-
4039	4040	2	1.26 x 0.2	U-shaped	3 sherds (6g) EIA pot
4041	4042	2	0.3 x 0.12	U-shaped	-
4043	4044	2	0.7 x 0.26	U-shaped	-

Cut	Fill	Area	Measurements (m)	Profile	Finds
4045	4046	2	0.98 x 0.2	U-shaped	24 sherds (117g) EIA pot
4047	4048	2	1.24 x 0.22	U-shaped	10 sherds (101g) EIA pot, 1 worked flint, animal bone
4049	4050	2	0.5 x 0.12	U-shaped	-

Table 13: Summary of Pit Group 3972

Pit Group 4092

- 2.7.8 In the south-east corner of Area 2 was Pit Group 4092 which comprised ten pits covering an area of 5.45m by 3.5m (Table 14). These pits (4092, 4142, 4226, 4228, 4230, 4232, 4234, 4237, 4239 and 4243) measured 0.4-1.4m wide and 0.1-0.38m deep with a U-shaped profile. Their single fills (4225, 4236, 4227, 4229, 4231, 4233, 4235, 4238, 4240 and 4245) consisted of a mid greyish brown sandy silt.
- 2.7.9 Finds were recovered from four of pits (4228, 4232, 4237 and 4243), including Early Iron Age pottery; pit 4228 yielded the largest assemblage of 31 sherds, weighing 146g. This pit also contained eight worked flints and animal bone. These pits were not environmentally sampled.

Cut	Fill	Area	Measurements (m)	Profile	Finds
4092	4225	2	0.44 x 0.26	U-shaped	-
4142	4236	2	0.7 x 0.26	U-shaped	-
4226	4227	2	0.5 x 0.1	U-shaped	-
4228	4229	2	1.14 x 0.2	U-shaped	31 sherds (146g) EIA pot, 8 worked flints, animal bone
4230	4231	2	0.5 x 0.32	U-shaped	-
4232	4233	2	1.34 x 0.36	U-shaped	3 sherds (35g) EIA pot
4234	4235	2	0.4 x 0.16	U-shaped	-
4237	4238	2	1.4 x 0.38	U-shaped	2 sherds (5g) EIA pot
4239	4240	2	0.7 x 0.36	U-shaped	-
4243	4245	2	1.4 x 0.24	U-shaped	2 sherds (23g) EIA pot

Table 14: Summary of Pit Group 4092

Pits

- 2.7.10 A further 13 pits (3865, 3903, 3939, 3941, 3943, 3945, 3970, 3980, 3982, 3987, 3989, 3991 and 4000) within Area 2 have been dated to the Early Iron Age, these ranged in size from 0.46-2.8m wide and 0.03-0.58m deep, mostly with U-shaped profiles. Many of these contained single fills (except for pits 3945 and 3982) consisting of a mid-brownish grey or greyish brown sandy silt. Of the pits, eleven contained Early Iron Age pottery (Table 15) with three of the pits (3980, 3982; Section 696, Fig. 8c; Plate 16 and 3989) producing over 50 sherds each. Worked flint and animal bone was also recovered in small quantities from some of the pits. Environmental samples taken from these pits only yielded evidence for snails.

Cut	Fills	Area	Measurements (m)	Profile	Findings and Enviro
3865	3866	2	0.8 x 0.16	bowl	12 sherds (103g) EIA pot, 4 worked flints, snails, animal bone
3903	3904	2	0.6 x 0.34	U-shaped	-
3905	3906	2	1.06 x 0.4	U-shaped	3 sherds (5g) EIA pot
3939	3940	2	0.6 x 0.2	U-shaped	-
3941	3942	2	0.46 x 0.2	U-shaped	8 sherds (90g) EIA pot, 1 worked flint
3943	3944	2	1.06 x 0.22	U-shaped	-
3945	3946, 3947	2	0.64 x 0.24	U-shaped	-
3970	3971	2	1.4 x 0.15	bowl	4 sherds (16g) EIA pot
3980	3981	2	1.5 x 0.02	bowl	52 sherds (612g) EIA pot, 2 worked flints, animal bone
3982	3983, 3984, 3985	2	2.05 x 0.58	U-shaped	57 sherds (507g) EIA pot, 11 worked flint, snails, animal bone
3987	3986	2	2.5 x 0.25	U-shaped	7 sherds (35g) EIA pot, 2 worked flints, 1 burnt flint, animal bone
3989	3988	2	1.6 x 0.35	U-shaped	64 sherds (412g) EIA pot
3991	3990	2	2.8 x 0.3	irregular	12 sherds (69g) EIA pot, 2 burnt flints, animal bone
3998	3999	2	0.76 x 0.23	U-shaped	1 sherd (11g) LBA/EIA pot
4000	4001	2	1.3 x 0.32	U-shaped	1 sherd (10g) EIA pot

Table 15: Summary of other Early Iron Age pits

Other features

- 2.7.11 Postholes **3922** and **3924** were located amongst Pit Group **3916**. Posthole **3922** measured 0.32m wide and 0.07m deep, its single fill (3923) consisted of a mid-orangey brown clayey silt. Posthole **3924** measured 0.27m wide and 0.15m deep, its single fill (3925) consisted of a mid-brownish grey clayey silt.
- 2.7.12 Posthole **4012** was located in the north of Area 2 and measured 0.21m wide and 0.09m deep, its single fill 4013 consisted of a mid grey silty clay that contained four sherds (7g) of Early Iron Age pottery. Along the southern edge was posthole **4247** which measured 0.3m wide and 0.09m deep containing a single fill (4248) that consisted of a mid-orangey brown clayey silt.
- 2.7.13 Along the southern edge of Area 2 was ditch terminus **4241** which measured 0.55m wide and 0.16m deep with a U-shaped profile. Its single fill 4242 consisted of a mid to dark brownish grey clayey silt that contained a single sherd (2g) of Early Iron Age pottery. Immediately to the east was gully **4244** which measured 0.3m wide and 0.05m deep with a bowl-shaped profile; its single fill 4245 consisted of a mid greyish brown clayey silt. To the north was gully **4251** which measured 0.35m wide and 0.2m deep, its single fill (4252) consisted of a mid-brownish grey clayey silt.

2.8 Phase 4: Post-medieval (Fig. 7)

- 2.8.1 Within Area 2 were three parallel shallow ditches that were aligned north-east to south-west. The central ditch had three interventions excavated into it (**3897=3907=4002**) and measured 0.8-1.1m wide and 0.07-0.1m deep with a bowl-shaped profile. Its single fill (**3898=3908=4003**) comprised a light brownish grey silt containing two sherds (3g) of Roman pottery.

2.9 Unphased (Fig. 3 and Fig. 7)

- 2.9.1 A total of 15 features across Areas 1 and 2 remain unphased due to a lack of dating evidence or because it has not been possible to group them with features that have been dated. This group includes 12 postholes, three pits, a gully and a partial ring ditch.
- 2.9.2 Within the north-east part of Area 1 was partial ring ditch **4726** (=4728=4730=4732; Fig. 3) which measured 0.34-0.68m wide and 0.11-0.27m deep with a U-shaped profile (Section 834, Fig. 8c). The ditch contained one or two fills, the basal fill (**4839=4840=4841**) consisted of a dark brownish grey silty chalk measuring 0.06-0.21m thick. The uppermost fill (**4727=4729=4731=4733**) consisted of a mid greyish brown silty clay that measured 0.05-0.13m thick.
- 2.9.3 A total of 12 postholes within Area 2 remain unphased (**3854, 3859, 3861, 3863, 3867, 3871, 3873, 3886, 3978, 4017** and **4255**). They measured 0.16-0.31m wide and 0.06-0.2m deep. Their single fills (**3855, 3860, 3862, 3864, 3868, 3872, 3874, 3887, 3979, 4010, 4018** and **4256**) consisted of either a mid-orangey brown sandy silt or dark brownish grey clayey silt.
- 2.9.4 In the south-west corner of Area 2 was gully **4098** (=4100; Fig. 7) which extended roughly 16.7m northwards from the limit of excavation before terminating. It measured 0.45-0.62m wide and 0.07-0.13m deep with a bowl-shaped profile. Its single fill (**4099=4101**) consisted of a mid greyish brown clayey silt that contained a single sherd (8g) of prehistoric pottery (not closely datable) and one worked flint. An environmental sample of fill 4101 produced snails.
- 2.9.5 Approximately 15m north-east of this gully was sub-rectangular feature **3992** (=3994) that measured 5.5m long, 2.8m wide and 0.18m deep with sloped sides and an irregular base. The single fill (**3993=3995**) consisted of a mid-reddish brown sandy silt that contained three sherds (7g) of Early Iron Age pottery, five sherds (30g) of Early Roman pottery, one worked flint, one burnt flint and animal bone. An environmental sample from fill 3993 produced charred cereals and snails.
- 2.9.6 In the north-west corner of Area 2 were pits **3888** and **3891**. Pit **3891** measured 0.8m wide and 0.46m deep with near vertical sides and a slightly concave base. It contained two fills, the basal fill 3892 measured 0.22m thick and consisted of a mid-brownish grey clayey silt. This was overlain by fill 3893 which measured 0.24m thick and consisted of a mid to dark brownish grey clayey silt. The upper fill was cut by pit **3888** which measured 0.9m wide and 0.36m deep with steep sides and a slightly concave base. This pit also contained two fills, the basal fill (**3889**) measured 0.1m thick and consisted of a light brownish grey silt. It was overlain by fill 3890 which measured 0.26m thick and consisted of a dark brownish grey clayey silt.

3 FACTUAL DATA AND STATEMENT OF POTENTIAL: ARTEFACTS

3.1 General

- 3.1.1 All finds have been washed, quantified, bagged and boxed. Total quantities of the main finds categories are listed below (Table 16). This does not include finds recovered from environmental samples.

Material	Number	Weight
Metal objects	111	-
Other Small finds	3	-
Flint	1482 (worked) and 324 (unworked)	8465g (unworked)
Fuel-by products	1	3g
Worked and burnt stone	212	4.7kg (worked), 26.6kg (burnt)
Prehistoric pottery	11,002	133.999kg
Roman pottery	10	55g
Post-medieval pottery	2	7g
Fired clay mould fragments	630	3215g
Fired clay	105	7287g
Plaster	2	1g
Worked bone	68	-

Table 16: Summary of finds recovered

3.2 Metalwork (App. B.1)

Summary

- 3.2.1 A total of 111 metal finds were recovered. Of these, 33 fragments of copper alloy, probably representing 32 artefacts were recorded, with pins being the most common item. The best-preserved examples have a shallow dished, or slightly cupped head, perhaps originally intended to hold an inlay of some kind. In addition, the shanks of several may have been wrapped in textiles.
- 3.2.2 Other copper alloy finds included a possible 'opened-out' penannular brooch (SF 52) from storage pit **3099** in the east of Area 1 (Fig. 6), an armlet fragment (SF 101) from storage pit **3124** in the centre of Area 1 (Fig. 3), a ring (SF 49) from pit **584** in the west of Area 1 (Fig. 4) and a fragment from a bag-shaped chape (SF 75) within pit **4373** (Fig. 5), all thought to date to the Late Bronze Age/Early Iron Age.
- 3.2.3 The remaining metal finds (copper alloy, iron and lead) dated from the 16th century onwards and were largely recovered through metal detecting of the topsoil or occurred intrusively within much earlier features.

Statement of potential

- 3.2.4 All the potentially Late Bronze Age finds will contribute significantly to the refinement of dating for individual contexts and for the site as a whole. Conservation of these items will also help further refine typologies.

3.3 Other small finds (App. B.1)

Summary

- 3.3.1 Two fragments from shale bangles (SF 34, SF 91) and a poorly preserved amber bead (SF 96) were recovered from pits **1550**, **2784** and **1521**, all relatively close together in the southern central part of Area 1. Both shale bangles and amber beads are long-lived types, in use sporadically from the later prehistoric period to the Viking Age but in this instance are securely dated to the Late Bronze Age.

Statement of potential

- 3.3.2 Neither the bangles or the bead have particular potential to inform the dating or development of the site, as they are not chronologically or typologically sensitive objects. They do, however, contribute to any consideration of the nature of activity on the site during the Late Bronze Age.

3.4 Flint (App. B.2)

Summary

- 3.4.1 A substantial assemblage of 1482 worked flints and 8465g (324 fragments) of unworked burnt flint was recovered and includes a small proportion of Mesolithic to Early Bronze Age material (estimated to make up a little over 10% of the assemblage) but is overwhelmingly dominated by later prehistoric flintwork, largely recovered from features associated with Late Bronze Age pottery. The worked flint includes a range of simple cutting, scraping and piercing tools as well as pieces showing evidence for having been used for heavy pounding and/or grinding, and is characterised by a very simple and unstructured approach to core reduction typical of later prehistoric flintworking at a regional and national scale.
- 3.4.2 Mesolithic to Early Bronze Age material included a serrated blade and an unretouched blade of probable Early Neolithic date from natural feature **310**, and unretouched flakes technologically consistent with a broad Neolithic to Early Bronze Age date from pits **1048**, **3154**, **4228** and **4696**. Significant residual pieces include eight finely made scrapers of various forms, a probable Early Neolithic serrated blade from pit **3959**, an invasively retouched flint knife probably of Early Bronze Age date from pit **453**, a Late Neolithic oblique arrowhead from pit **1521** and the burnt broken proximal end of a blade-like flake and a complete serrated blade from grave **743**.
- 3.4.3 Detailed examination of the distribution of the later prehistoric flintwork or the composition of individual feature assemblages has not yet been undertaken, but it is clear that some features did yield significant individual assemblages, notably pit **1521** (82 pieces), pit **1683** (86 pieces) and pit **3111** (68 pieces).

Statement of potential

- 3.4.4 The later prehistoric flint assemblage, associated largely with the Late Bronze Age occupation of the site, represents one of the largest securely stratified assemblages of this date from the county and is of clear regional significance. This material has the

potential to contribute to the project's aims and objectives in terms of providing details on the range and character of some of the activities associated with later prehistoric settlement at the site as well as representing a major addition to the regional record of later prehistoric flintwork, with the potential to contribute to ongoing debates concerning the extent and character of the working and use of flintwork in the later Bronze Age and Early Iron Age (see McLaren 2010, 2012).

- 3.4.5 The early prehistoric component of the assemblage is less significant but does provide some evidence for activity at the site prior to the Late Bronze Age and it makes a useful addition/counterpoint to the very rich record of Mesolithic-Early Bronze Age flintwork from adjacent parts of the fens, in Burwell, Lode, and the Swaffhams (Hall 1996).

3.5 Fuel by product (App. B.3)

Summary

- 3.5.1 Late Bronze Age pit 1735 produced a sub-rectangular, flat-based fragment of slightly vesicular, black material (3g) that may be burnt coal or coke; the date of the item is uncertain.

Statement of potential

- 3.5.2 The assemblage has little potential to aid local, regional and national research priorities.

3.6 Stone (App. B.4)

Summary

- 3.6.1 A total of 31.3kg (212 pieces) of utilised stone was examined consisting of 4.7kg of worked stone comprising four used hammerstones, one anvil stone, a fragment of saddlequern, a rubbing stone (for use with a quern), plus a fragment of possible whetstone. The recovery of a probable whetstone fragment reflects the opportunistic use of readily available and suitable glacial erratic material.
- 3.6.2 Some 26,589g (203 pieces) of utilised burnt stone was recovered, the composition of the majority of these waterworn erratic cobbles is very typical of prehistoric burnt stone and would appear to be an assemblage of potboilers collected, used, and then deposited or otherwise accumulated residually within pits and other features. Out of the total, 18% (4843g) was recovered from storage pit 1521. Much of this burnt stone is thought to have originally been associated with various Late Bronze Age settlement features such as hearths or cooking pits, from which it was dumped – along with other midden material – into abandoned storage pits.

Statement of potential

- 3.6.3 The study of this assemblage has been useful in so far that stone represents a significant local resource exploited for domestic purposes (i.e., burnt stone – cooking) and tool use within later prehistoric (i.e., Late Bronze Age – Iron Age) settlements. At Burwell, however, the worked stone evidence is quite meagre and the reduced

number of saddlequern may or may not be linked to the type of agriculture/ diet practised.

3.7 Prehistoric pottery (App. B.5)

Summary

- 3.7.1 An assemblage of 11,002 sherds (133.999kg) of prehistoric pottery was identified during the excavation, displaying a mean sherd weight (MSW) of 12.2g. The pottery dates from the Middle Neolithic to the Early/Middle Iron Age, with the vast majority being of Late Bronze Age origin, which forms a very significant group of Post Deverel-Rimbury ceramics from Cambridgeshire, dating c. 1150-800 BC.
- 3.7.2 The Middle Neolithic assemblage comprises 80 sherds of pottery (579g) with a MSW of 7.2g and comprises some diagnostic sherds that belong to carinated bowls and many different decorations, typical of the Peterborough Ware ceramic tradition (Ard and Darvill 2015).
- 3.7.3 The Late Bronze Age pottery analysed at this stage (1638 sherds, 19253g) derived from features associated with 16 pits and two postholes in Area 1. The assemblage contains sherds in a range of fabrics, all typical of pottery groups dating to the Late Bronze Age in the region. These include flint tempered, sandy wares, shell and grog tempered fabrics, and is dominated by a series of coarseware jars, although bowls and cups are also present. Burnished or carefully smoothed sherds occur in higher quantities than usual for PDR Plainware groups, but still within the 'normal' range (Brudenell 2012). The frequency of decoration is characteristically low, with only ten sherds being decorated (196g). Fingertip, fingernail and rustication are recorded, with applications confined to the shoulder and rim of coarseware sherds/vessels. One sherd presents a post-firing perforation.
- 3.7.4 No secure or probable ceramic refits were identified between pits, despite having carefully looked for them. By contrast, secure matching and probable conjoining potsherds are present within the same fill. A number of key groups of large assemblages have been identified from the storage pits.
- 3.7.5 The Late Bronze Age to Early Iron Age pottery assemblage comprises 412 sherds (2854g) with a MSW of 6.9g and presents some fineware sherds in fine flint tempered fabric. Shelly wares are also present, but they are very rare. Decorations like fingertip rustication and grooves were identified. The assemblage includes one decorated tripartite angular fineware bowl (Form N): this vessel is a Darmsden-Linton-type bowl with grooved horizontal lines between the shoulder and neck. Only 16 sherds of Early to Middle Iron Age pottery (162g), with a MSW of 10g, were recovered from pits **4047** and **4071** in Area 2. The sherds are in a sandy fabric.

Statement of potential

- 3.7.6 In terms of size, the Late Bronze Age assemblage is larger than any other pottery assemblage in the region. The group is therefore significant by merit of its size and has good analytical potential for exploring the content and character of the Late Bronze Age ceramic repertoire from a domestic context. It is an important and complex site

and significant on a regional scale. Because of its size, the assemblage could be compared with other sites in East Anglia such as Mucking in Essex (Brudenell 2016) and Must Farm in Cambridgeshire (Brudenell forthcoming).

3.8 Romano-British pottery (App. B.6)

Summary

- 3.8.1 A total of 10 sherds (weighing 55g) of Romano-British pottery was recovered from four features across Areas 1 and 2. The sherds were moderately to heavily abraded and the assemblage probably dates to the 1st century AD and comprises a mix of hand and wheel made vessels. The pottery was recovered from ditches and pits and consisted of locally produced coarse wares. In two cases these sherds occurred intrusively in prehistoric features, the remaining pottery came from a ditch (3907; Phase 4) and pit (3994; Unphased) in Area 2.

Statement of potential

- 3.8.2 The assemblage of Roman pottery is small and in two cases occurs intrusively within much earlier features. Although at this stage the remaining two features are dated to the post-medieval period (Phase 4) and unphased, it may be that the Roman pottery – dating to the 1st century AD – aids in refining phasing for these features. Otherwise, this assemblage has no further potential.

3.9 Post-medieval pottery (App. B.7)

Summary

- 3.9.1 A single, moderately abraded, undiagnostic body sherd (3g) of post-medieval black-glazed ware (1580-1700) was recovered from tree throw 265.
- 3.9.2 From posthole 1411, a single moderately abraded body sherd (4g) of a post-medieval redware vessel (1550-1800) was recovered.

Statement of potential

- 3.9.3 The assemblage has no potential to aid local, regional and national research priorities.

3.10 Fired clay mould fragments (App. B.8)

Summary

- 3.10.1 A total of 639 fragments (3257g) of fired clay moulds were recovered during excavations at Newmarket Road, Burwell. Large Late Bronze Age storage pits – defined by their bell-shaped profile – had been used following their abandonment for the disposal of midden material. One of the pits (489), located along the southern edge of excavation in Area 1 (Fig. 4; Section 193, Fig 8b) contained one of the largest assemblages of metalworking clay mould fragments recovered from an excavation in the East of England, comprising 2057g (147 pieces) of categorised mould fragment together with a further 1137g (484 pieces) of unidentified/ unclassified mould fragment. A further two pits (1736 and 2518) contained a further eight fragments (63g)

between them. These intermixed and broken-up mould pieces are the subject of the current assessment.

- 3.10.2 The mould pieces within pit **489** were recovered from all four fills (490-493). In summary, the metalworking evidence as defined by the weight of mould material recovered for each broad type is as follows: for socketed axes and socketed tools = 569g, small pin or rivet production = 401g, strap ends = 230g, large bronze terminals = 202g, swords or knives = 175g, horse furniture = 112g, spearheads = 83g, decorated metal plaques = 63g, studs = 46g, bronze plate covers = 38g and miscellaneous = 38g. This may provide some indication of emphasis in copper-alloy or non-ferrous metalworking activity.

Statement of potential

- 3.10.3 This assemblage of clay mould fragments is one of the largest in the East of England and is unique in its deposition in a single pit while not seemingly being a placed deposit. Despite the poor condition and very partial nature of this assemblage, the range of moulds suggests a wide variety of object production, an unusual object emphasis, plus evidence for some quite unique clay mould types. Amongst this is the unusual survival of a clay socketed axe core (with no exact parallel), various mould pieces which may have been used to cast for decorative bronze plate, strap ends and terminals, several for horse furniture (including some unidentified pieces which may have been cast using the lost wax technique), and last but not least, some unique examples of both lower and upper clay moulds used for the manufacture of multiple micro-pins or rivets.
- 3.10.4 This assemblage allows a unique insight into the production of a range of objects during the Late Bronze Age.

3.11 Fired Clay (App. B.9)

Summary

- 3.11.1 A total of 105 fragments (weighing 7287g) of fired clay was recovered and included structural and amorphous fragments as well as a small assemblage of diagnostic objects. These objects consisted of three near-complete pyriform weights, a complete ring weight and a fragment of a possible second ring weight, and five biconical spindlewhorls. These objects point to domestic textile production on or near the site. The detrital character of the rest of the assemblage is consistent with it being from an area of prehistoric settlement.

Statement of potential

- 3.11.2 The weights and spindlewhorls are good evidence that textile production occurred on site in the Late Bronze Age. These objects point to a close-knit Late Bronze Age community who shared approaches to technology and customs, some of which had continental reach. The rest of the assemblage was populated by pieces retaining faces and rod impressions, which may derive from the above ground portions of the structures evident on site.

3.12 Plaster (App. B.10)

Summary

- 3.12.1 Late Bronze Age pit 1735 produced two irregular fragments of plaster or render (1g). The material appears to have two distinct layers: a fine off-white material (plaster) over a coarser grey material. The date of the items is uncertain, as render/plaster has been used since Roman times.

Statement of potential

- 3.12.2 The assemblage has little potential to aid local, regional and national research priorities.

3.13 Worked bone (App. B.11)

Summary

- 3.13.1 A total of 67 worked bone objects were recovered from Late Bronze Age pits. Awls and rib blades were the most common items alongside pegs, scrapers, needles, pendants, pins, a spearhead, a bone plaque, an antler strap harness and other items of unknown function and items which showed evidence of trial work. The majority of the assemblage was made from sheep/goat or cattle bones, with only a few pieces of antler present.
- 3.13.2 Given the quantity of bone awls and rib blades, it is possible to argue that the excavated portion of Burwell lay close to areas where craftworking was taking place. In the first instance, this included the manufacture of bone and antler implements. It is likely that most of the objects found on the site were produced locally.

Statement of potential

- 3.13.3 The Burwell assemblage is typical of its period for the range of objects encountered and it provides most of the implements that would be expected. It is exceptional for the large quantity of awls and rib knives that are present, which reflect a keen interest in craft working. Most of the objects were probably produced locally, as required, and the skill in their manufacture shines out across the assemblage as a whole.

4 FACTUAL DATA AND STATEMENT OF POTENTIAL: ENVIRONMENTAL AND OSTEOLOGICAL EVIDENCE

4.1 General

4.1.1 Environmental bulk samples were collected from a representative cross-section of feature types, locations and date. Bulk samples were taken to analyse the preservation of micro and macro botanical remains. Pollen and mollusc samples were also taken from suitable features. Three inhumations and two cremations (one urned recovered during the evaluation and one unurned) were also recovered from across both areas.

4.1.2 The numbers of samples taken from each feature type are listed below:

Sample Type	Burial	Pit	Posthole	Ring ditch	Ditch/gully	Other	Total
Bulk	24	149	44	4	1	7	229
Mollusc	-	19	-	-	-	-	19
Pollen	-	7	-	-	-	-	7

Table 17: Summary of Environmental samples taken

4.2 Charred Plant Remains (App. C.1)

Summary

4.2.1 A total of 229 environmental samples were taken and significantly large quantities of cereal remains were recovered from the Late Bronze Age samples, predominantly from many of the large pits where they represent deliberate deposition, with smaller quantities recovered from other features (e.g., postholes) where they most likely represent accidental accumulation.

4.2.2 The cereal grains identified include barley, hulled/glume wheat varieties of emmer/spelt, and free-threshing wheat. A further cereal species of rye has also been tentatively identified from grains that display morphologically characteristic traits. Cereal chaff survives less frequently than grains and is only found in pit deposits where it is mostly present as emmer and spelt wheat glume bases and spikelet forks along with occasional rachis fragments of barley, rare culm nodes and silica remains.

4.2.3 Fill 4148 within pit 4150 in the centre of Area 1 (Fig. 5) produced 1500 mineralised corn gromwell seeds from a 4L sample. Other weed species preserved as occasional mineralised seeds include sedges, oraches/goosefoots and poppy. Charred seeds mainly occur in assemblages with cereal remains where they most likely represent weed species that have been growing amongst and harvested with the cereals. Wetland plant species are well-represented in pit fills and include nutlets of Great Fen sedge, several species of sedges and black bog rush. These seeds most likely represent the use of the long leaves of these species for use in basketry, thatching and fuel.

4.2.4 A single charred flax/linseed seed (*Linum usitatissimum*) was recovered from pit 3111, possibly representing an economic crop grown for both its oil-rich seed and fibres for linen. Wild fruits and nuts are poorly represented with only occasional seeds/stones of sloe/cherry (*Prunus spinosa/cerasus*) and hawthorn (*Crataegus* sp.).

- 4.2.5 The abundance of charred grain is indicative of the importance and scale of cereal cultivation, processing and storage of cereals in connection with this site and the surrounding area. Prehistoric pits containing charred grain are frequently interpreted as grain storage pits. The charred cereal remains within the pits are mixed with general refuse such as pottery and bone which is suggestive of the burial of midden material in which refuse has been allowed to accumulate in a heap somewhere and then subsequently buried in the pits. Alternatively, the pits may have been left open to allow rubbish to be deposited directly into the pits.

Statement of potential

- 4.2.6 The density and diversity of the preserved plant assemblages have the potential to contribute to many of the research topics identified for this period. The charred assemblages have the potential to provide information on the practice of middening and the subsequent deposition of midden waste within the pits.
- 4.2.7 Further study of the cereal assemblages is required to identify, where possible, the varieties of wheat and barley that are represented and their relative proportions. The research agenda highlights the need for 'greater emphasis on what pollen evidence can tell us about crop production during this period; for example, whether some weed species were cultivated as human and/or animal crops'. Pollen analysis is recommended along with identification, quantification, and interpretation of the weed seeds within the cereal assemblages. Arable weeds have the potential to provide information on a range of cultivation practices, for example, corn gromwell is reported to flourish under a short rotation of cultivation and a short fallow period (Hingh 2002, 156). The suggestion of seasonality may be explored through further study of weed ecology.

4.3 Molluscs (App. C.2)

Summary

- 4.3.1 A total of 19 snail samples were processed and overall, the assemblage shows fairly restricted diversity. The mollusc shell assemblage is dominated by a combination of *Pupilla muscorum*, a species associated with open habitats, especially dry calcareous short-sward grassland; *Helicella itala*, a snail of dry and open calcareous habitats; and *Vallonia* spp., a small group of species associated with grasslands.
- 4.3.2 Less common within the assemblage are some species that provide a little more detail about the environment around the sampled features and are suggestive of stony ground in dry, open conditions, rocky grassland, open woods and places where there is loose rubbly soil and finally a species associated with calcareous rocks, logs and tussocky grassland. The lack of diversity and number of molluscs from pit fills 1552-1557, 1720, 4850, 4851, 4855 and 4838 suggest they were filled rapidly rather than left open for a long period of time.

Statement of potential

- 4.3.3 The samples reflect an open, dry environment at the site, with fills rich in calcareous rubble. There is no indication that features held water, nor of wooded conditions in close proximity to the features.
- 4.3.4 The limited diversity of the assemblage and relatively low number of shells within it places constraints on the ability of full quantitative analysis to yield further information.

4.4 Human skeletal remains (App. C.3)

Summary

- 4.4.1 Three inhumations, an unurned cremation burial and a large quantity of disarticulated human bone, some of it modified, were recovered. The earliest human remains were located in Area 1 and date to the Early Neolithic period. A semi-crouched skeleton (747) dating to 3756-3638 cal BC, (95% probability; SUERC-104461; 4904±23 BP) lay in a grave cut (746) which itself lay within funerary monument 599. A single unurned cremation (3856) identified in Area 2 was radiocarbon dated to the Middle Bronze Age (1438-1296 cal BC; 95% probability; SUERC-104460; 3110±23 BP) and is the only feature dating to this phase on the site.
- 4.4.2 The majority of funerary activity was associated with the Late Bronze Age settlement in Area 1; this comprised two inhumations (graves 743 and 4109) and disarticulated human remains recovered from many of the large pits. An urned cremation burial dating to this phase was identified during the evaluation (148E).
- 4.4.3 The partial remains of an articulated adult (skeleton 744) were buried in grave 743 located along the southern central edge of Area 1. This was dated to 909-812 cal BC (95% probability; SUERC- 104467; 2719±23 BP). Roughly central within Area 1, grave 4109 contained a crouched skeleton (4113) with three disarticulated crania (4115, 4117, 4118) placed on top of the body. A disarticulated mandible was recovered from fill 4120 in the same grave. Radiocarbon dates were obtained for skeleton 4113 (983-828 cal BC; 95% probability; SUERC-104468; 2759±26 BP) and one of the disarticulated crania, 4115 (1043-902 cal BC; 95% probability; SUERC-104465; 2810 ±23 BP).
- 4.4.4 A total of 81 disarticulated human bones (some only identified whilst assessing the faunal remains) was recovered from 30 Late Bronze Age pits in Area 1 and largely comprised fragments of skull or femurs. In addition, an adult tibia was recovered from the fill of a natural ice crack (212) in Area 1.

Statement of potential

- 4.4.5 The human remains identified during the excavations are significant both regionally and nationally. The large number of disarticulated elements identified in pits are particularly intriguing. Finds of human bone can be seen as the result of either ritual or of rubbish disposal (Brück 1995) or indeed both. On this site some of the human bone was being manipulated, for 'amulets' and possibly for tools (or proto tools).
- 4.4.6 This site has been used through millennia for disposing of the dead and it offers a unique opportunity to investigate how the dead, or parts of the dead were buried, handled, manipulated, and deposited through time.

4.5 Animal bone (App. C.4)

Summary

- 4.5.1 A total weight of 201.834kg of bone was recovered from this site. There were 6872 recordable fragments of which 3769 were identifiable to taxon. Domestic species present include cattle (*Bos taurus*), sheep/goat (*Ovis/Capra*), horse (*Equus sp.*), pig (*Sus scrofa*) and dog (*Canis familiaris*). Wild species include amphibians, galliforme and corvid bird species, red deer and roe deer, fox and two possible wolf bone fragments. Animal bone was recovered in small quantities from an Early Neolithic funerary monument (599) and Middle Neolithic pits and from Early Iron Age features. The bulk of the assemblage, however, was recovered from Late Bronze Age storage pits and rubbish pits.
- 4.5.2 Sheep/goat forms the majority of the assemblage, followed by cattle. The assemblage represents both young and old animals, and the high proportion of cranial and foot elements (comprising over 27.35% of the assemblage) indicates primary butchery, in which head and feet were removed initially and disposed of. Only a small proportion of pig was identified, which may be due to it being a 'luxury product' or that they usually favour a woodland habitat. Horse was present within the pit fills, but most notable was the presence of two horse skeletons placed at the base of pit 3111. Dog bone was recorded, with many of the bones showing evidence for gnawing.
- 4.5.3 A number of wild animals were present within the assemblage including corvids, fox, rats/mice, water voles, amphibians, deer and land fowl, the latter of which may be suggestive of opportunistic hunting.

Statement of potential

- 4.5.4 The size of the assemblage will allow for solid interpretations to be made regarding farming practices with the vast amount of data suggesting cattle and sheep/goat were slaughtered on site. It will also be comparable to sites such as Must Farm (Knight *et al.* 2019) and would be particularly useful in contributing to several of the research topics laid out in the East Anglian regional research agenda (Brudenell 2018).
- 4.5.5 This assemblage also provides a chance to better understand seasonal events such as possible communal feasting and unique ritual deposition in the form of the double horse burial in 3111. Deposition of this kind in storage pits can be seen at sites such as Harston Mill (O'Brien 2016) and earlier Burwell excavations (Bailey and Popescu 2006). Harston Mill is Iron Age in date however, making this a very early example of these type of deposits.
- 4.5.6 The seasonal element observed in the ages of sheep/goat and pig remains, plus the presence of frog bones within large storage pits (which it seems were not open for large periods of time) could contribute to the picture of settlement at Burwell and provide valuable evidence as to whether the site was permanently or periodically occupied.

5 UPDATED PROJECT DESIGN

5.1 Revised research aims

- 5.1.1 A number of aims were identified in the Written Scheme of Investigation (Moan 2021) and reiterated in Section 1.4 in this report, many of which are still relevant. These have been updated below, with reference to regional frameworks (Glazebrook 1997; Brown & Glazebrook 2000; Medlycott 2011; <https://researchframeworks.org/eoe/>).

Neolithic

Funerary monuments

How can we increase our understanding of neolithic ring-ditches and other burial monuments?

- 5.1.2 Upon excavation it was presumed that the funerary monument (599) at Burwell would be Bronze Age in date, and the ring ditch (599), posthole (696) and grave (746) provided no dating evidence. A radiocarbon date of 3756-3638 cal BC from Skeleton 747 has, however, placed this group of features in the Early Neolithic, an indication of the importance of radiocarbon dating in refining dates for funerary monuments. Evidence for Early Neolithic funerary monuments such as this have also been identified at Trumpington Meadows, Cambridgeshire (Evans *et al.* 2018), where two monuments were uncovered dating to 3762-3648 cal BC. These funerary monuments appear to have been more complex, having undergone multiple phases of construction and containing multiple burials. Although there is little else to be gleaned from the funerary monument at Burwell, it adds to a growing corpus of these features now dating to the Early Neolithic.

The relationship between funerary monuments, their landscapes and related settlements need to be explored in more detail.

- 5.1.3 There is no direct evidence for settlement features having been present at Burwell during the Early Neolithic period; however, some of the worked flint recovered across the site dates from the Mesolithic to Early Bronze Age indicating there may have been an element of low level activity in the area at this time. A small number of pits in Area 2 have been dated to the Middle Neolithic, many of which contain pottery and worked flint and probably represent sporadic, episodic visits to the site during this period.
- 5.1.4 The funerary monument, although constructed at least 2500 years prior to the Late Bronze Age settlement at Burwell, appears to have remained extant in the landscape, indicated by the fact that later settlement features largely avoided the monument, with only two postholes within the monument itself that could be considered later truncations. It is unusual for settlement to be placed so closely to areas used for burial, although evidence for this was also seen at Trumpington Meadows (*ibid.*) with the construction of an Iron Age settlement next to the Early Neolithic monuments. In this instance, however, a ditch was also constructed between the settlement and funerary monuments, a clear sign that the areas were to be kept separate, whereas at Burwell the monument is surrounded by Late Bronze Age settlement features, with no obvious separation of space.

Late Bronze Age

Settlement form

Characterise and define the extent of the Late Bronze Age settlement.

- 5.1.5 The site identified at Burwell can be categorised as an unenclosed or 'open' settlement, with the lack of any enclosures or boundary ditches evident, although perhaps natural features demarcated the north-east part of the settlement. The settlement typically comprised pits used for storage and later rubbish disposal, as well as postholes which formed a variety of structures. The settlement covered an area of at least 305m (north-west to south-east) and 145m (north-east to south-west). It can be said with some certainty that the settlement extended further south and west, evidenced by a previous excavation conducted to the south-west of Newmarket Road (Bailey and Popescu 2006; see MCB17427, Fig. 2), which yielded similar features. Many features in this earlier excavation area were originally dated as Early Iron Age. Considering the much larger excavation window afforded by the current project, it is probable that the area to the south of Newmarket Road is also of Late Bronze Age date. Even allowing for the fact that the Late Bronze Age evidence at Burwell probably reflects several generations of occupation, the settlement is clearly one of the largest excavated to date in the region and what this means in terms of its economic reach and status should be explored.

What were the functions of the pits and pit alignments?

- 5.1.6 A total of 293 Late Bronze Age pits were identified in Area 1, including two pit groups (295 and 1506) which lie to the north and east of the main settlement area and which at this time have an unknown function. Pit Group 295 comprised 24 pits of a similar form (vertical sides and a flat base), which almost certainly performed the same function. These types of pits are more typically found amongst Early Iron Age settlement features and are usually interpreted as grain storage pits. In the case of Burwell, a small quantity (2 sherds, 16g) of Early Iron Age pottery was recovered alongside greater quantities of Late Bronze Age (48 sherds, 184g) although a radiocarbon date would help to confirm this date. Evidence already exists for other methods of grain storage at the site in the forms of raised structures; therefore, the function of these pits needs further investigation. Their position clearly outside the main area of settlement is also of note and may be an indicator of use.
- 5.1.7 Of the pits recorded within the main area of settlement, 73 have been categorised as storage pits, split by their size into small and large, with the largest 'silos' thought to represent a more communal or seasonal type of storage. A total of 40 large storage pits were excavated across the site and their impressive and diverse assemblages of artefacts and ecofacts indicated they were subsequently used for the disposal of midden-like material. Closer analysis of the infilling sequence for these pits will allow an insight into how material was deposited, whether it be rubbish thrown directly into the pits or the redistribution of midden material from elsewhere, perhaps as part of deliberate acts of closing/decommissioning the pits. Analysis of reserved soil samples from pit linings may assist in the interpretation of the primary function, particularly if they were lined with straw (App. C.1.33) which has been suggested through the presence of cereal straw phytoliths in hermetically sealed Late Bronze Age pits in

Eastern Europe (Dietrich *et al.* 2020). Ritually placed deposits within these pits also occur, most notably the double horse burial at the base of pit 3111 but also with the presence of disarticulated human skeletal remains, such as skull 4816 placed at the base of pit 4150.

- 5.1.8 Pits of this type are usually more commonly associated with Early Iron Age sites, for example Trumpington Meadows and Landwade Road, Fordham.

Analyse the houses and/or other structures present and compare with other known contemporary settlement evidence of this date – this corpus of data is relatively low so full understanding of these structures is critical.

- 5.1.9 At this stage 83 structures or posthole groups, which probably represent at least one or more structures, have been identified, with the potential for further groups to be ascertained at a later stage. Where possible postholes were attributed to distinct structure types; however, this was not always possible due to the clustered nature of these features, probably due to the moving and alterations of structures over time, which is evident across the site. Roundhouse type structures appear to be focused in the west of the site, although some of the posthole groups identified elsewhere may also represent roundhouses. Due to their varying layouts it is difficult to establish any patterns regarding sizes, although a lack of internal features should be noted, with no evidence for hearths, although burnt stone is abundantly present within the backfill of pits. The most common structure types are represented by four- and six-post square/rectangular structures (17 and 15 respectively), thought in large to represent raised storage structures. In some cases (St 2807 and 3014) these were altered and extended.

- 5.1.10 The forms of structure identified at Burwell are common with a number of sites in East Anglia having similar structure types, e.g., Burwell, Bloodmoor Hill (Heard 2013), Clay Farm (Phillips and Mortimer forthcoming), Witchford (Phillips and Blackbourn 2019), Striplands Farm, Longstanton (Evans *et al.* 2011) and Melbourn (Ladd 2022). However, what is evident is their broad date range from the Middle Bronze Age to Early Iron Age. A number of the postholes from the structures at Burwell yielded Late Bronze Age pottery, firmly dating them as such with no continuation into the Early Iron Age. Larger rectangular structures may be present, although due to their rarity at other sites in this region (apart from a tentative example from Striplands Farm) they are more likely be multiple smaller structures. The sheer quantity and range of types of structure along with secure dating may allow for refining structural typologies and chronologies in the Bronze Age and Early Iron Age periods.

Investigate the natural hollows to see if they contain any in situ buried land surface soils/deposits.

- 5.1.11 A number of natural hollows were identified at Burwell; these were relatively shallow in depth, reaching depths of no more than 0.31m. The hollows were largely devoid of finds, except for most notably that closest to Pit Group 295, suggesting the hollow was at least partially open at the same time as these pits. It is likely that those hollows which were found to be devoid of finds had silted up prior to the construction of the Late Bronze Age settlement, supported by the position of Structure 1383 (Fig. 6), which clearly truncated one of these natural features.

Were settlements permanently or periodically occupied?

- 5.1.12 It is difficult to determine whether the settlement at Burwell was permanently or periodically occupied based on the features encountered. The settlement was presumably inhabited over several generations, indicated by the sheer size of the settlement, the complicated nature of some posthole groups and the shifting/altering nature of the settlement. A seasonal element observed in the ages of sheep/goat and pig remains plus the presence of frog bones within large storage pits could contribute to the picture of settlement at Burwell (App. C.4.26) and provide valuable evidence as to whether the site was permanently or periodically occupied.

How can we better understand the relationships between contemporary sites?

- 5.1.13 Comparisons between sites in the region will be vital, perhaps not only in terms of Bronze Age settlement but also looking at those that continue into/or are Early Iron Age in date. Burwell exhibits characteristics that are more typically associated with Early Iron Age settlements in this region (the size of the settlement, the large storage 'silos', unusual deposits of human and animal bone in pits, large and diverse assemblages of midden-like waste). However, the recovery of well-dated artefacts (primarily the Late Bronze Age pottery but also other finds-types) and a series of radiocarbon dates, places the settlement remains firmly in the Late Bronze Age. Very few features from the main settlement yielded any Early Iron Age pottery, signifying that the settlement was abandoned by this time, supported also by the radiocarbon dates retrieved (1047-808 cal BC). In terms of excavated examples, Burwell is one of the largest, best preserved Late Bronze Age settlements in East Anglia, and affords a rare opportunity to understand Late Bronze Age settlements.
- 5.1.14 Further work is needed to understand how Burwell would have sat within its wider landscape and how the Late Bronze Age community may have interacted with other known contemporary settlements.

Artefact assemblages

The distribution and patterning of most basic artefact categories requires further study and synthesis, e.g., pottery, querns, briquetage, loom weights, spindle whorls, worked bone and antler, bronze and iron dress accessories, tools and weapons. Are there differences in the geographic pattern of particular artefacts or artefact attributes (form, material, decoration etc)? If so, do these distributions correlate with particular sites types, the distribution of other artefacts, for example pottery-styles zones? At what scales do these pattern resolve themselves, and what might they mean in social terms? (Brudenell 2018)

- 5.1.15 The quantity of material recovered from features – predominately pits – at Burwell will allow for closer analysis than is usually possible on sites of this date in the region. Already at this stage it is clear that the pottery assemblage is one of the largest of its kind in Cambridgeshire, paralleled only with Striplands Farm, Longstanton and Must Farm. Comparisons with the latter will provide a unique opportunity to see how an essentially 'waste or dead' assemblage compares with a 'used or life' assemblage. The assemblage of mould fragments is again one of the largest examples in the region and demonstrates that the people living at Burwell not only had the skills to produce a

wide range of items of metalwork, but that they were potentially using and trading these objects.

5.1.16 The worked bone assemblage has been compared to a number of relatively contemporary sites and although there are some similarities in assemblage composition, Burwell favours the use and/or production of awls and rib blades. There is also a dearth of antler objects within the assemblage; it is unclear whether this is a reflection of the lack of raw materials or a preference for using bone. What is clear is that these objects largely signify craft production taking place at the site, which is also supported by the fired clay objects recovered (spindlewhorls and weights of various types). Of note seems to be the lack of worked stone within the assemblage, a finds group considered to be common on most Late Bronze Age sites, but not so much at Burwell which could be directly linked to the type of agriculture/ diet practised (App B.4.9).

5.1.17 Distribution plots for different categories of artefacts and materials across the site should be examined, to determine any patterning and whether certain activities were taking place in certain places.

Study of residues in ceramic vessels should be considered, if these survive.

5.1.18 At this stage only a small portion of the Late Bronze Age pottery (1638 sherds, weighing 19253g) has been analysed in any detail; however, out of this total, 606 sherds (8851g), representing 37% of the assemblage by count or 46% by weight, yielded evidence for residues which will allow for a number of examples to be selected for further study (App B.5.15).

How can we improve our understanding of manufacturing and industry during the Late Bronze Age to Middle Iron Age? There is a need for a more joined-up approach to studying metalworking evidence, such as metalworking specialists working with ceramic specialists to understand moulds.

5.1.19 The assemblage of clay mould material recovered from pit **489** is one of the largest known examples in the East of England and provides an invaluable insight into the range of items being produced at Burwell during the Late Bronze Age period, as well as the technology adopted to make these items. Within the assemblage 43 types of mould were recovered; most noteworthy is that of the multiple pin/rivet mould and the re-useable socketed axe casting core which currently have no known parallels. The mould assemblage does however have parallels with the metal items recovered from the Isleham hoard (App B.8.56). There is a notable quantity of moulds related to the production of horse furniture, which may be of particular significance due to the presence of the double horse burial in pit **3111**. The assemblage of moulds recovered represents a range of items that were being produced on site, with the deposition of this material in a single pit likely to represent rubbish disposal directly from where this activity is taking place rather than a purposefully placed deposit that has been noted at other sites such as Springfield Lyons (Needham & Bridgford 2013, 66).

5.1.20 XRF analysis on a selection of the moulds has revealed an expected composition of the alloying of copper with a percentage of lead and tin. This matches what might be expected of Wilburton – Ewart Park metalwork production, although interestingly

there is the suggestion that slightly different alloys could have been used for the production of different types of objects – particularly in the case of the micro-pins (App B.8.80). Five fabrics were identified within the mould assemblage, largely thought to represent local clays, although no further work for fabric identification has been suggested at this time.

Environmental evidence

Determine the presence/absence of contemporary field systems and gain evidence of crops should suitable contexts enable appropriate sampling.

5.1.21 There was no direct evidence for field systems at Burwell; however, the sheer scale of features related to grain storage indicates that crops were certainly grown within the vicinity of the settlement. A number of those features sampled provided evidence for charred grains and further study of the cereal assemblages is required to identify where possible the varieties of wheat and barley that are represented and their relative proportions (App C.1.34). The research agenda highlights the need for 'greater emphasis on what pollen evidence can tell us about crop production during this period, for example, whether some weed species were cultivated as human and/or animal crops'. Pollen analysis is recommended along with identification, quantification, and interpretation of the weed seeds within the cereal assemblages. Arable weeds have the potential to provide information on a range of cultivation practices, for example, corn gromwell is reported to flourish under a short rotation of cultivation and a short fallow period (Hingh 2002, 156). The suggestion of seasonality may be explored through further study of weed ecology.

5.1.22 The mollusc assemblage reflects an open, dry environment at the site, with fills rich in calcareous rubble. There is no indication that features held water, nor of wooded conditions in close proximity to the features (App. C.2). Further work on the environmental and pollen samples will aid in understanding the composition of the surrounding landscape during the Late Bronze Age period.

Which animals were reared during this period?

5.1.23 Domestic species present include cattle, sheep/goat, horse, pig and dog; with sheep/goat making up the highest percentage of the NISP (number of identifiable specimens) followed by cattle. Tooth wear analysis suggests the presence of both very young and older animals within the sheep/goat assemblage and the same can be suggested for the cattle due to the presence of fused and unfused elements. It is likely that the young animals may have been slaughtered for human consumption, supported by the majority of faunal remains for sheep/goat and cattle being cranial and foot elements, comprising over 27.35% of the assemblage, indicating primary butchery, in which head and feet were removed initially and disposed of (App. C.4).

5.1.24 The animal bone assemblage at Burwell allows for solid interpretations to be made with regards to farming practices; however, a fuller interpretation of the deposits within the storage pits will be required and the assemblage cross referenced with the human bone, worked bone and environmental remains.

Human remains

Research the nature and frequency of burials such as the unusual double cremation previously identified on the site and compare these findings with more typical burials/cremations from this period.

- 5.1.25 A total of three inhumation burials and an unurned cremation were recovered during the excavation alongside 81 examples of disarticulated human remains, largely from large storage pits. The earliest funerary evidence has already been noted above (5.1.2) and the unurned cremation of a single adult has been dated to the Middle Bronze Age. However, the majority of human bone has been dated to the Late Bronze Age either by association with large quantities of pottery of this date or the retrieval of radiocarbon dates. Two inhumation burials have been dated to the Late Bronze Age; grave **743** contained the partial remains of a mature adult female, the position of the body suggesting that it may have been bound in some way (App C.3.19). Fractures in the lumbar vertebral bodies, possibly associated with underlying osteoporosis and degenerative joint disease, were observed in the spine.
- 5.1.26 Grave **4109** contained the remains of five individuals: a crouched adult female skeleton (4113) lying on her right side with three disarticulated crania and a disarticulated mandible – from individuals of different ages and sexes – placed on top of her.
- 5.1.27 Both of the inhumation burials dating to the Late Bronze Age are not ‘typical’ burials, with one containing partial and possibly bound remains and the other containing multiple individuals. Relevant parallels should be identified ideally from within the region to allow a greater understanding of whether these types of burials are deemed ‘normal’ or unusual for the period. Parallels should also be sought for the double cremation uncovered during the evaluation.

Determine the provenance and whether there are any family relationships within burial/cremation groups.

- 5.1.28 The inhumation burials and disarticulated remains recovered from the Late Bronze Age settlement will provide a suitable assemblage of material for DNA analysis, with particular interest in whether grave **4109** contained individuals belonging to the same family. This will aid in understanding why human remains may have been curated and seemingly later deposited in graves and other features. It may also aid in identifying whether groups of people tended to stay in one settlement/area or travelled more frequently.

There may be patterning in the selection and deposition of disarticulated body parts. Further work is needed to examine the modification of human bone, as worked and sometimes polished human remains are increasingly being identified.

- 5.1.29 A total of 81 fragments of disarticulated human bone was recorded on site, largely recovered from large storage pits that were later filled with midden material. Of these, the majority were fragments of skull or femur and represented adults, sub-adults, juveniles and a single neonate; both sexes were also noted. Some of the disarticulated remains indicated evidence for modification, with some of the long bones in particular having either or both of their ends removed. The pattern of breakage on these pieces was remarkably uniform between elements and very similar to the breakage pattern

observed at Trumpington Meadows, Cambridgeshire (Evans *et al.* 2018, 171 fig. 4.34) and Eton Rowing Lake, Buckinghamshire (O'Sullivan 2001, 40).

- 5.1.30 Areas of polishing were noted on the distal end of one of the two left adult femoral shafts recovered from pit **1683** and the left femur from pit **1551**. A series of shallow blade/cut marks were recorded on the adult parietal identified in pit **878**. The outer surface of this skull fragment was also burnished/ highly polished, possibly the result of frequent handling. Canid tooth puncture marks were observed on a minimum of 14 disarticulated elements and there is charring on the end of the tibia in feature **4143**.
- 5.1.31 Several disarticulated elements have a slightly greasy, fresh appearance, indicative of a high collagen content. This could be the result of conditions within the burial environment, for instance bone was kept below the water table or perhaps processes such as boiling (O'Sullivan 2001). The large number of disarticulated elements identified in pits are particularly intriguing. In the last decade there has been an increase in the reporting of human skeletal elements that have been modified particularly in the Late Bronze Age and Iron Age.
- 5.1.32 The disarticulated elements of human bone are broken/have postmortem fractures that suggest that they have been deliberately modified. Several elements have been polished or burnished or have knife marks and some have a high collagen content which suggests that they may have been curated or preserved in some way. The canid puncture marks and gnawing observed on the ends of some of the long bone shafts suggest that they may have been lying on the ground surface before being incorporated into a pit. Finds of human bone can be seen as the result of either ritual or of rubbish disposal (Brück 1995), or indeed both. On this site some of the human bone was being manipulated, for 'amulets' and possibly for tools (or proto tools).
- 5.1.33 The assemblage of disarticulated remains from Burwell is usually considered typical of an Iron Age site and its Late Bronze Age date may make it somewhat more interesting. The assemblage in terms of composition and the modifications noted should be compared to other sites in the region such as Clay Farm (Phillips and Mortimer forthcoming), Trumpington Meadows (Evans *et al.* 2018), Must Farm (Knight *et al.* 2019), Harston Mill (O'Brien 2016) and Mucking, Essex.

Further work is needed to establish patterns in burial practice and the treatment of human remains. To what extent can different burial traditions be identified, and do they vary over time and space in the region? Are there patterns in the age and sex profile of human remains, and do these differ in relation to treatment in burial? Is there patterning in the selection and deposition of disarticulated body parts? Further work is also needed to examine the modification of human bone. Worked and sometimes polished human remains are increasingly being identified. What was the status of these bones and how were they used?

- 5.1.34 At this stage it is clear that the assemblage of cremated bone, inhumation burials and disarticulated remains dated to the Late Bronze Age will add to our understanding of burial practices during this period. Radiocarbon dates retrieved from a number of individuals have aided in securely dating the material and DNA analysis will hopefully answer questions regarding familial relationships between remains. At this stage it appears both sexes are well represented as are a range of age groups, although

neonates less so with only one example identified at this time. Further work is recommended on the disarticulated remains to establish how they were treated post-mortem and why and whether similar patterns of post-mortem use have been identified in the region.

Depositional practices

Crucial is the recognition that material entered the ground in a variety of different ways, and for a variety of different reasons, grading from the largely unconsidered disposal of refuse at one end of the spectrum, to overtly and explicitly symbolic acts of deposition at the other. All require analysis to understand routine practice and its changes over time.... Unpicking these processes will require careful analysis of the condition and configuration of material assemblages, and a consideration of spatial patterning. In particular, work on this topic should address the issue of refuse maintenance and the formation of middens or surface refuse heaps within settlements, as these pre-depositional contexts are often inferred from the analysis of material patterning. Is it possible to track to how middening within settlements changed in this period? Are there differences in the configuration, location and scale of middens?

- 5.1.35 Many of the finds assemblages support the notion that 'middening' was taking place at Burwell, with many of the finds recovered from the large storage pits indicating that they were being dumped in large quantities and with evidence of being kept elsewhere prior to deposition, perhaps most obviously evidenced by the presence of human skeletal remains in many of these features. An attempt will be made at refitting pottery sherds not only from different contexts within a single feature but between features to help further support the idea of middening taking place. Within the pits themselves these midden-like deposits were distinct and were often recorded alongside fills indicative of slumping/collapse or deliberate capping layers of chalk.
- 5.1.36 Midden deposits during the Late Bronze Age are becoming more frequently known in the region with evidence from sites such as Turners Yard, Fordham (Gilmour 2015), Godwin Ridge, Over (Evans *et al.* 2016) and Striplands Farm (Evans *et al.* 2011). In the case of Striplands Farm the midden material was only noted in the tops of two large pits. At Burwell these midden deposits are present throughout the sequence of pit infills, perhaps indicative of multiple 'middening' events, or suggesting some deposits were dumped directly into the pits rather than on a midden prior to deposition. Further radiocarbon dates alongside the analysis of the pottery may allow for a timeline to be reconstructed with regards to deposition.
- 5.1.37 The charred assemblages also have the potential to provide information on the practice of middening and the subsequent deposition of midden waste within the pits. There was no evidence of *in-situ* burning within any of the features, neither was there any evidence of ovens or corn dryers that may have explained the burning of such large quantities of cereals. A potentially significant amount of the pottery and the animal bone from pits showed evidence of burning and further investigation may determine whether midden material was deliberately burnt to reduce the amount for deposition or whether there was a ritual aspect to the destruction of feasting remains (App. C.1.). A more pragmatic reason would have been to burn the material due to the smell of rotting food and the attraction of pests.

- 5.1.38 There is clearly an element of ritual deposition taking place at Burwell, most notably the double horse burial in pit **3111**, placed with great care at the base of a pit measuring 2.34m deep. The pit's position just 13m south-east of grave **4109** may also be significant. Ritual aspects of deposition are also possible with regards to the human remains; for example, the placement of skull 4816 at the very base of storage pit **4150**. The potential for intentional deposition of the mould fragments in pit **489** have also been noted.

5.2 Methods statement

Stratigraphy

- 5.2.1 Context, finds and environmental data will be analysed using an MS Access database. A full stratigraphic text will be prepared for all features, based on a group matrix and utilising tabulated data where appropriate. Features will be grouped by association where appropriate and described spatially and stratigraphically. The specialist information will be integrated (utilising the site database, GIS and/or CAD software programmes) to aid dating and complete more detailed phasing and spatial consideration of the site. Final phase plans will be produced, up to ten more sections will be digitised and illustrations prepared in Adobe Illustrator. Analysis will also focus on placing the results within their broader context, with a particular focus on Late Bronze Age settlements in the East of England, drawing on comparisons with known sites such as Must Farm etc.

Metalwork and other small finds

- 5.2.2 Catalogue entries will be completed for all items and a final report produced. It is also recommended that all copper alloy, shale and amber objects are conserved and illustrated.

Flint

- 5.2.3 The catalogue will be updated using final phasing and grouping. Metric and attribute analysis of selected later prehistoric flintwork should be carried out as well as distributional analysis of the flint. An estimated 12 to 14 pieces of flint should be drawn and a full archive report prepared.

Fuel by products

- 5.2.4 No further work is required.

Worked and burnt stone

- 5.2.5 Five of the worked stone objects should be illustrated. The report needs no further work and can be included in the final report and an edited version produced for publication.

Prehistoric pottery

- 5.2.6 All the Neolithic, Bronze Age and Iron Age pottery should be fully recorded following the recommendations laid out by the Prehistoric Ceramic Research Group (2011). Sherds from all contexts must be counted, weighed (to the nearest whole gram) and assigned to a fabric group. Sherd type should be recorded, along with evidence for

surface treatment, decoration, and the presence of soot and/or residue. Rim and base form must be described and assigned vessel numbers.

- 5.2.7 Where possible, rim and base diameters should be measured, and surviving percentages noted. In cases where a sherd or groups of refitting sherds retained portions of the rim and shoulder, the vessel should be categorised by form. Vessels should be classified using the form series devised by Matt Brudenell (2012) and the class scheme created by John Barrett (1980).
- 5.2.8 All pottery should be subject to sherd size analysis. Sherds less than 4cm in diameter should be classified as 'small', sherds measuring 4-8cm 'medium', and sherds over 8cm in diameter 'large'. A programme of sherd refitting should be attempted during recording. The quantified data should be presented on an Excel data sheet held with the site archive.
- 5.2.9 Attribute analysis should follow recording, focussing on forms, fabrics, method of surface treatment, vessel use, patterns of vessel fragmentation and deposition. The attribute data should be presented in a fully quantified archive pottery report.
- 5.2.10 Further work is needed to examine the pottery residues and a programme of lipid analysis is recommended with the material from Area 1. However, a sample from both Areas could be useful for comparison.
- 5.2.11 Radiocarbon dates should be sought to clarify the site chronology and the date of the pottery. Ideally contexts 3981, 3988, 4229, 4048 and 4070 in Area 2 and context 2127 in Area 1 could be considered for the radiocarbon analysis.
- 5.2.12 The pottery is worthy of publication. Publication should provide a summary version of the archive pottery report, combined with illustrations of select form-assigned and other diagnostic features sherds. Priority should be given to illustrating material from any radiocarbon dated contexts.

Roman pottery

- 5.2.13 Any material recovered from environmental samples should be included in the final report.

Post-medieval pottery

- 5.2.14 No further work is required.

Fired clay mould fragments

- 5.2.15 A Bronze Age metalwork specialist should be consulted with regards to the unique mould fragments of pin/rivet moulds. Other fragments of fired clay reported on separately (App B.8) should be checked for further mould fragments and any fragments recovered from environmental samples should also be included in a final report.

Fired clay

- 5.2.16 Material from soil samples should be assessed for significance and included at the grey literature stage if necessary. A review of this material in terms of the rest of the finds assemblage should answer questions about technology and settlement habits.

5.2.17 The grog tempered material should be compared to the full pottery fabric series when that is completed at the next stage. A review of clay and chalk objects at local and regional prehistoric sites should be carried out to find comparisons in form and distribution. This should help to place this assemblage within the body of evidence for Bronze Age textile production and settlement life.

5.2.18 There are some grain impressions that should be identified by an environmental specialist before they can be discussed properly.

Plaster

5.2.19 No further work required.

Worked bone

5.2.20 A number of the worked bone objects should be illustrated. The report can be included as it is within the full report and an edited version included at publication.

Charred plant remains

5.2.21 A number of the assemblages are worthy of further analysis. This would involve processing any remaining buckets of soil, sorting the flots to extract plant remains, identification and quantification of individual plant parts such as seeds, grains and chaff. The results of the analysis would be considered alongside the assessment results and a report will be produced that details the results and their interpretation with regard to contextual information and local and regional comparative sites.

5.2.22 Several samples contain charcoal that may be suitable for species identification. It is recommended that a charcoal specialist should be consulted with regards to selection.

Molluscs

5.2.23 No further work is required.

Pollen

5.2.24 A series of pollen samples taken in 20cm intervals from pit 1550 are to be sent for initial assessment. If preservation is deemed good, further samples from the large storage pits will be sent for full analysis and a full report will be produced.

Human skeletal remains

5.2.25 All three inhumations and the disarticulated crania and mandible need to be fully recorded on the OA burials database. Long bones are sufficiently intact to calculate the stature of skeletons 747 and 4133 (there are only two complete femora, 802 and 4488, amongst the disarticulated human skeletal elements).

5.2.26 The focus of further work needs to be on the disarticulated material. All the material needs to be recorded using Knüsel and Outram's zonation method so that a minimum number of individuals can be determined (2004) and also photographed. In addition, all the disarticulated elements need to be viewed under a light microscope (and then a SEM) to identify any further canid puncture marks, rush fractures, manipulation, polishing, and cut marks. A faunal and a worked bone specialist should look at the entire assemblage and advise as to any similarities with their specialist assemblages with regards to breakage patterns and collagen rich items.

5.2.27 To determine if there are familial relationships DNA analysis should be done on all individuals from inhumation burials **746**, **743** and **4109** as well as the complete skulls found at the bottom of pits **489** and **4150**.

5.2.28 An analysis report on the entire assemblage of human bone should include a discussion focusing on the distribution of elements within and between features and also their association with other artefacts and ecofacts. Comparative sites will include Clay Farm (Phillips and Mortimer forthcoming), Trumpington Meadows (Evans *et al.* 2018), Must Farm (Knight *et al.* 2019), Harston Mill (O'Brien 2016) and Mucking, Essex.

Animal bone

5.2.29 Spatial analysis will be conducted to allow for interpretations and comparisons to be made on the types of faunal material coming from specific features. Full biometric data will also be collected to allow for comparisons with other sites in the area and to determine if there were any changes in size of the main domestic species retrieved. The bird, fish and microfauna fragments will be identified to species with the help of a reference collection.

5.2.30 The animal bone recovered from environmental samples should be included and a full report will be produced, with an edited version produced for publication.

Radiocarbon dating

5.2.31 Further radiocarbon dates will be obtained, particularly one from Pit Group **295** and from the Early Iron Age pits in Area 2, as well as others from the Late Bronze Age settlement features.

5.3 Publication and dissemination of results

5.3.1 A full grey literature report will be prepared and made available digitally via the OA Library (<https://library.thehumanjourney.net/>). The report will also be uploaded to ADS (<https://www.archaeologydataservice.ac.uk/>).

5.3.2 It is intended that the results of this excavation should be published as a synthetic monograph (*c.* 100-150 pages), which will include a summary of the stratigraphic narrative and chapters covering themes such as settlement dynamics, agriculture and storage, middening practices, metalworking and craft activities, and treatment of the dead. Specialist reports will either be integrated where appropriate, or summarised and supported by digital downloads. A structure for the publication will be produced following the completion of the grey literature report. If viable, popular digital content will also be produced in the form of a webpage. The scope of which will be decided upon production of the grey literature report.

5.4 Retention and disposal of finds and environmental evidence

5.4.1 Individual finds specialists have made recommendations at this stage as to which material should be retained or dispersed. The assemblages of iron objects, burnt flint, burnt stone, Roman and post-medieval pottery and plaster can be deselected.

5.4.2 All copper alloy, shale, amber objects, worked flint, worked stone, prehistoric pottery, fired clay moulds and objects, worked bone, HSR and animal bone should be retained for the archive (see Appendix B and C).

5.5 Ownership and archive

- 5.5.1 The documentary archive will include all site records and this is estimated to produce six boxes of documents. Some elements of the finds assemblage will be discarded on the recommendations of the individual specialists, subject to the approval from CHET and the remaining material will be prepared and boxed ready for deposition.
- 5.5.2 The digital archive will include copies of the reports, digital photographs, figures, plates and CAD plans.
- 5.5.3 The archive will be prepared as per the Deposition of Archaeological Archives in Cambridgeshire (2020) document.
- 5.5.4 OA will retain copyright of all reports and the documentary and digital archive produced in this project (unless the client has reserved copyright); OA will maintain the archive to the standards recommended by the Chartered Institute for Archaeologists (CIfA 2020), the Archaeological Archives Forum (Brown 2011), and any standards specific to the relevant county/museum such as making security copies; the finds and documentary archive will be deposited with the Cambridgeshire County store; the digital archive will be deposited with ADS following the transfer of title of ownership which has been submitted to the client for completion.

6 RESOURCES AND PROGRAMMING

6.1 Project team structure

6.1.1 The project team is set out in the table below:

Name	Organisation	Role
Louise Moan	OAE	Project management
Kathryn Blackburn	OAE	Project Officer/author/Roman pottery
Carlotta Marchetto	OAE	Prehistoric pottery
Hayley Foster	OAE	Animal bone
Zoe Ui Choileain	OAE	Animal bone
Mary Andrews	OAE	Microfauna
Lawrence Billington	OAE	Flint
Natasha Dodwell	OAE	Human skeletal remains
Rachel Fosberry	OAE	Charred plant remains
Chris Howard-Davis	External specialist	Metalwork
Ian Riddler	External specialist	Worked bone
Simon Timberlake	External specialist	Worked stone and clay moulds
TBC	External specialist	Bronze Age metalwork
Ted Levermore	OAE	Fired clay
Mairead Rutherford	OAN	Pollen
Karen Barker	OAN	Conservation
Gillian Greer	OAE	Illustrator and Photography
Tom Phillips	OAE	Editor/post-excavation manager
Elizabeth Popescu	OAE	Head of post-excavation and publication
Katherine Hamilton	OAE	Archiving

Table 18: Project team

6.2 Task list

6.2.1 Following approval of this assessment by relevant parties, the analysis will commence and will culminate in the issue of the full report within 18 months. Following this a publication proposal for a synthetic monograph (c. 100-150 pages) will be produced.

6.2.2 A task list is presented below.

Task no.	Description	Performed by	Days
	Stratigraphic/Report writing		
1	Refine groups and phasing, update matrix (disseminate)	KB	5
2	Check and edit database and CAD drawing (disseminate)	KB	5
3	Write grey literature report (intro, strat. narrative, discussion)	KB	30
4	Read, comment and integrate finds reports	KB	10
5	Research/comparison based on nearby sites	KB	5
6	Select and prepare sections, illustrations and plates	KB	3
7	Check and initial edit grey literature report	LM/TP	3
8	Project liaison and administration	KB/LM	3
9	HER searches	KB	2
	Artefactual		
10	Metalwork: finalise catalogue and produce full report	CHD	4.5

Task no.	Description	Performed by	Days
11	Flint: finalise catalogue and produce full report, prepare drawings of 12-15 pieces of flint	LB	5
12	Worked stone: Select items for illustration	ST	0.5
13	Prehistoric pottery: Analyse the full assemblage including a programme of refitting and produce a full report	CM	40
14	Roman pottery: Add any pottery from environmental samples	KB	0.5
15	Fired clay mould fragments: An expert in Bronze Age metalwork to be consulted on the unusual items present. Check the rest of the fired clay assemblage for any further fragments of clay mould	ST and TBC	3
16	Fired clay: Add any fired clay from samples and produce final report. Impressions to be looked at by RF	TL/RF	4
17	Worked bone: Select items for illustration	IR	0.5
18	Conservation: c. 16 x CuA (small items), 1 x Fe (SF 42), shale and amber x 3	KB	2
	Faunal and Environmental		
19	Faunal remains: Complete full recording, identify small bones to species, produce full report	HF/ZuC/MA	31
20	HSR remains: complete recording of material and production of a full report. DNA analysis on all inhumation burials and two disarticulated skulls, comparison of material with the faunal and worked bone assemblages	ND	25 + DNA TBC
21	Charred remains: Process further samples and produce a full report	RF	25
22	Pollen: Initial analysis on pollen samples with full analysis if deemed worthy. Produce full report	MR	5
	Graphics/Geomatics/Editing		
23	Illustrator (sections, figures, plates)	GG	15
24	Illustrator (finds illustration)	GG	20
25	Photography	GG	3
26	Geomatics	TBC	2
27	In-house editing	TP	3
	Publication and Archive		
28	Write publication text	KB	40
29	Graphics	GG	30
30	Revisions/revisions etc.	KB/TP	20
31	Edit publication text	TP	20
32	Prepare archive	KH	TBC
	Project Management		
33	Project management	LM/TP	5
34	Finds/Enviro management	ND	5

7 BIBLIOGRAPHY

Adams, S. 2017. The contents and context of the Broughton Malherbe Late Bronze Age hoard. *Archaeologia Cantiana* 138, 37-64

Albarella, U. & Davis, S.J. 1996. Mammals and birds from Launceston Castle, Cornwall: decline in status and the rise of agriculture. *Circaea* 12 (1), 1-156.

Albarella, U. & Serjeanston, D. 2002. A passion for pork: meat consumption in the British Late Neolithic site of Durrington Walls. In Miracle, P. & Milner, N. *Consuming Passions and Patterns of Consumption*. Cambridge McDonald Institute. 589-599.

Anderson, R. & Rowson, B. 2020. *Annotated list of the non-marine Mollusca of Britain and Ireland*. London: The Conchological Society of Britain and Ireland.

Ard, V., & Darvill, T. 2015. Revisiting old friends: the production, distribution and use of Peterborough ware in Britain. *Oxford Journal of Archaeology* 34, 1-31.

Bacon, J. 2001. Worked Bone and Antler, in P. Chowne, R. M. J. Cleal and A. Fitzpatrick, *Excavations at Billingborough, Lincolnshire, 1975-8: a Bronze-Iron Age Settlement and Salt-Working Site*. East Anglian Archaeology 94, Salisbury (Wessex Archaeology), 68-73

Baczyńska, B., Lityńska-Zajac, M. 2005. Application of *Lithospermum officinale* L in early Bronze Age medicine. *Veget Hist Archaeobot* 14, 77-80

Bailey, G. & Popescu, E.S. 2006. *Iron Age 'ritual' pits at Newmarket Road, Burwell, Cambridgeshire*. An Archaeological Excavation. Unpublished Cambridgeshire County Council Archaeological Field Unit Report 850.

Ballin, T.B. 2021. *Classification of Lithic Artefacts from the British Late Glacial and Holocene Periods*. Oxford, Archaeopress

Ballin, T.B. 2002. Later Bronze Age flint technology: a presentation and discussion of post-barrow debitage from monuments in the Raunds area, Northamptonshire. *Lithics—The Journal of the Lithic Studies Society*, (23), 3-28

Bamford, H. M. 1985. *Briar Hill. Excavation 1974–1978*. Northampton Development Corporation Archaeological Monograph 3. Northampton: Northampton Development Corporation

Barclay, A., Knight, D., Booth, P., Evans, J., Brown, D.H. & Wood, I. 2016. *A Standard for Pottery Studies in Archaeology*. Prehistoric Ceramics Research Group, Study Group for Roman Pottery, Medieval Pottery Research Group. (Historic England)

Barfield, L.H. 1990. French research on prehistoric hearths: A review of conference proceedings. *Burnt Mounds and Hot Stone Technology* (Papers from the 2nd International

Burnt Mound Conference, Sandwell 12th-14th October 1990). Sandwell, W. Midlands, 109-11

Barrett, J. 1980. The pottery of the later Bronze Age in lowland England. *Proceedings of the Prehistoric Society* 46, 297-319.

Behre, K.E. 1992. The history of rye cultivation in Europe. *Vegetation History and Archaeobotany* 1, 141-156.

Bell, M. 1990. *Brean Down: Excavations 1983-1987*. English Heritage Archaeological Report 15, London (English Heritage)

Bishop, B. Forthcoming. Lithics [Early Prehistory]; Lithics [Late Bronze Age to Early Iron Age] in Phillips, T. & Mortimer, R. *A Landscape Study in the Cam Valley: Bronze Age to Romano-British Settlement at Clay Farm, Trumpington, Cambridgeshire*. East Anglian Archaeology

Boardman, S. and Jones, G., 1990. Experiments on the effects of charring on cereal plant components. *Journal of Archaeological Science* 17. p 1-11

Booth, A. 2014. *Reassessing the long chronology of the penannular brooch in Britain: exploring changing styles, use and meaning across a millennium*. unpubl PhD thesis, Univ Leicester

Brewster, T. C. M. 1963. *The Excavation of Staple Howe*, Malton (East Riding Archaeological Research Committee)

Brown, N. R. 1995. Objects of Bone, in J. J. Wymer and N. R. Brown, *Excavations at North Shoebury: Settlement and Economy in south-east Essex 1500BC-AD1500*. East Anglian Archaeology 75, Chelmsford (Archaeology Section, Essex County Council), 125-126

Britnell, W. J. 1976. Antler Cheekpieces of the British Late Iron Age. *Antiquaries Journal* 56, 24-34

Britnell, W. J. 1984. Antler Cheekpieces from Edmundsoles, Haslingfield, Cambs. *Proceedings of the Cambridge Antiquarian Society* 73, 5-6

Britnell, W. J. 2000a. Awls (bone), in J. C. Barrett, P. W. M. Freeman and A. Woodward, *Cadbury Castle, Somerset. The later prehistoric and early historic archaeology*. English Heritage Archaeological Report 20, London (English Heritage), 187-188

Britnell, W. J. 2000b. Worked Bone, in J. C. Barrett, P. W. M. Freeman and A. Woodward, *Cadbury Castle, Somerset. The later prehistoric and early historic archaeology*. English Heritage Archaeological Report 20, London (English Heritage), 253-255

- Britnell, W. J. 2000c. Pins and Pegs, in J. C. Barrett, P. W. M. Freeman and A. Woodward, *Cadbury Castle, Somerset. The later prehistoric and early historic archaeology*. English Heritage Archaeological Report 20, London (English Heritage), 233
- Britnell, W. J. 2000d. Worked Bone and Antler Ornaments, in J. C. Barrett, P. W. M. Freeman and A. Woodward, *Cadbury Castle, Somerset. The later prehistoric and early historic archaeology*. English Heritage Archaeological Report 20, London (English Heritage), 202
- Britton, D. 1969. The Isleham Hoard, Cambridgeshire. *Antiquity* 34, 279-28
- Brown, D. 2011. *Archaeological archives. A guide to best practice in creation, transfer and curation*, 2nd edition. Archaeological Archives Forum
- Brück, J. 1995. 'A place for the dead: the role of human remains in Late Bronze Age Britain'. *Proceedings of the Prehistoric Society* 61, 245-277
- Brudenell, M. 2011. 'Late Bronze Age and Early Iron Age pottery in Norfolk – a review', in Davis, J. (ed.), *The Iron Age in Northern East Anglia: New Work in the Land of the Iceni*. *British Archaeology Reports*, British Series 549, 11-24.
- Brudenell, M. 2011a. 'Late Bronze Age Pottery', in Evans, C. & Patten, R. *An Inland Bronze Age: Excavations at Striplands Farm, West Longstanton*. *Proceedings of the Cambridge Antiquarian Society* 100, 7-46.
- Brudenell, M. 2012. *Pots, Practice and Society: an investigation of pattern and variability in the Post-Deverel Rimbury ceramic tradition of East Anglia* (unpubl. PhD thesis, Univ. York).
- Brudenell, M. 2016. 'Late Bronze Age Pottery', in Evans, C. *et al. Lives in Land. Mucking Excavations by Margaret and Tom Jones, 1965-1978: Prehistory, Context and Summary*. CAU Landscape Archives Series: Historiography and Fieldwork (No 2/ Mucking 6). Oxbow Books, 158-188.
- Buckley, V.M. 1990. Experiments using a falacht with a variety of rock types: implications for the petro-morphology of fulachta fiadh. *Burnt Offerings: International contributions to Burnt Mound Archaeology* (Dublin), 170-172
- Buikstra, J.E. & Ubelaker, D. 1994. *Standards for Data Collection from Human Skeletal Remains*. Proceedings of a Seminar at the Field Museum of Natural History
- Butler, C. 2005. *Prehistoric Flintwork*. Tempus. Stroud
- Cappers, R.T.J., Bekker R.M. & Jans, J.E.A. 2006. *Digital Seed Atlas of the Netherlands. Groningen Archaeological Studies* 4. Barkhuis Publishing, Eelde, The Netherlands.
- Caruthers, W.J. 1986. The Late Bronze Age midden at Potterne. *Circaea* 4

Carruthers, W. & Hunter Dowse, K. 2019. *A Review of Archaeological Plant Remains from the Midland Counties*. Heritage England Research Report Series no. 47

Cessford, C. & Evans, C. 2013. *NW Cambridge Archaeology 2012-2013 Excavations: Introduction and Prehistory*. NWC Report 3 Part 1

Champion, T. 1980. Settlement and Environment in Late Bronze Age Kent, in Barret, J. & Bradley, R (eds) *Settlement and Society in the British Late Bronze Age*. BAR (British Series) 83(i)

CIfA. 2014a. *Standard and guidance for archaeological excavation*

CIfA. 2014b. *Standard and guidance for the creation, compilation, transfer and deposition of archaeological archives*

Clark, J. G. D. 1936. Report on a Late Bronze Age Site in Mildenhall Fen, West Suffolk. *Antiquaries Journal* 16, 29-50

Clark, J. G. D., Higgs, E. S. & Longworth, I. H. 1960. Excavations at the Neolithic site at Hurst Fen, Mildenhall, Suffolk (1954, 1957 and 1958). *Proceedings of the Prehistoric Society* 26, 202-45

Coghlan, H. 1962. Notes on the Prehistoric Metallurgy of Copper and Bronze in the Old World. *Pitt Rivers Occasional Papers on Technology* 4. Oxford

Colquhan, I. & Burgess, C. 1988. The Swords of Britain (The Analysis and Metallurgy of British Bronze Age Swords). *Prähistorisch Bronzefunde* 4(5), Verlag C.H. Bed

Cool, H.E.M. 1991. Roman Metal Hairpins from Southern Britain. *Archaeol Journ*, **147**, 148-82

Crummy, N. 2016. Small Finds, in L. O'Brien, *Bronze Age Barrow, Early to Middle Iron Age Settlement and Burials, and Early Anglo-Saxon Settlement at Harston Mill, Cambridgeshire*. East Anglian Archaeology 157, Bury St Edmunds (Archaeological Solutions Ltd), 59-64

Cunnington, M. E. 1923. *The Early Iron Age Inhabited Site at All Cannings Cross Farm, Wiltshire*. Devizes (George Simpson and Co.)

Cunliffe, B. W. & Phillipson, D. W., 1968. Excavations at Eldon's Seat, Encombe, Dorset. *Proceedings of the Prehistoric Society* 34, 191-237

Davis, S.J. 1992. *A rapid method for recording information about mammal bones from archaeological site* (AML report 19/92). London: English Heritage.

De' Athe, R. 2013. Early Iron Age Metalworking and Iron Age/early Romano-British Settlement Evidence along the Barton Stacey to Lockerley Gas Pipeline. *Proceedings of the Hampshire Field Club and Archaeology Society* 68, 29-63

Dietrich, L., Dietrich, O. & Meister, J. 2022. Hermetic Cereal Storage in the Bronze Age: Evidence from the Gáva Culture Settlement at Rotbav, Transylvania. *Documenta Praehistorica*. 49. 2-10

Dimbleby, G. 2006. Soil pollen analysis. *European Journal of Soil Science* 12. 1 - 10.

Ehrenberg, M. 1981. Inside socketed axes. *Antiquity* 55, 214-218

Eogan, G. 1974. Pins of the Irish Late Bronze Age. *Journ Royal Soc Antiq Ireland*, 104, 74-119

Evans, J.G. 1972. *Land Snails in Archaeology*. London: Seminar.

Evans, C., Patten, R., Brudenell, M. & Taylor, M. 2011. An Inland Bronze Age: Excavations at Striplands Farm, West Longstanton. *Proceedings of the Cambridge Antiquarian Society* 100. Vol 100, pp. 7-45.

Evans, C. & Tabor, J. 2012. *Excavations at Barleycroft Farm 2012*. Cambridge Archaeological Unit report no. 1104

Evans, C., Tabor, J. & Vander Linden, M. 2016. *Twice-crossed river. Prehistoric and palaeoenvironmental investigations at Barleycroft Farm/Over, Cambridgeshire*. Cambridge: McDonald Institute Monographs

Evans, C., Lucy, S. & Patten, R. 2018. *Riversides: Neolithic Barrows, a Beaker grave, Iron Age and Anglo-Saxon Burials and Settlement at Trumpington, Cambridge*. Cambridge Archaeological Unit Landscape Archives Series: New Archaeologies of the Cambridge Region (2). Cambridge: McDonald Institute for Archaeological Research

Fletcher, T. 2014. *Late Bronze Age Settlement and Burial on Land north of Newmarket Road, Burwell, Cambridgeshire*. OAE Report No 1704

Ford, S., Bradley, R., Hawkes, J. & Fisher, P. 1984. Flint-working in the metal age. *Oxford Journal of Archaeology* 3, 158-73.

Foxon, A. 1991. Worked Skeletal Materials, in S. Needham, *Excavation and Salvage at Runnymede Bridge, 1978: the Late Bronze Age Waterfront Site*. London (British Museum), 148-152

Foxon, A. 2008. Worked Bone and Antler. The bone artefacts from Barrow 1, in J. Harding and F. Healy, *The Raunds Area Project: A Neolithic and Bronze Age Landscape in Northamptonshire. Volume 2: Supplementary Studies*. London (English Heritage), 401-404

Gallois, R.W. 1988. *Geology of the country around Ely*. British Geological Survey Memoir for geological map sheet 173, London: HMSO

Gdaniec, K. 2021. *Land off Newmarket Road, Burwell. Archaeological Brief.*

Gilmour, N. 2015. *Early to Late Bronze Age funerary activity and later Bronze Age domestic material at Turners Yard, Fordham, Cambridgeshire.* Unpublished Oxford Archaeology East Report 1425

Gleed-Owen, C. 1998. *Quaternary herpetofaunas of the British Isles: Taxonomic descriptions, palaeoenvironmental reconstructions, and biostratigraphic implications.* Unpublished PHD thesis

Greep, S. 1996. Objects of Worked Bone and Antler, in R. P. J. Jackson and T. W. Potter, *Excavations at Stonea, Cambridgeshire 1980-85.* London (British Museum), 525-538

Houghton, M., Stig Sørensen, M. L. & Bender Jørgensen, L. 2021. Bronze Age Woolen Textile Production in England: a Consideration of Evidence and Potentials. *Proceedings of the Prehistoric Society* 87, 173-188

Hawkes, C. F. C. 1945. The Early Iron Age Settlement at Fengate, Peterborough. *Archaeological Journal* 100, 188-223

Healy, F. 1988. *The Anglo-Saxon Cemetery at Spong Hill, North Elmham. Part VI: Occupation in the seventh to second millennia BC.* East Anglian Archaeology 39

Healy, F. 1996. *The Fenland Project, Number 11: The Wissey Embayment: Evidence for pre-Iron Age Occupation accumulated prior to the Fenland Project.* East Anglian Archaeology 78, Gressenhall (Field Archaeology Division, Norfolk Museums Service)

Heard, K. 2013. *Late Bronze Age settlement at Bloodmoor Hill, Carlton Colville, Suffolk, CAC 042. Analytical Report.* Unpublished Suffolk County Council Archaeology Service Report 2012/183

Hencken, T. C. 1938. The Excavation of the Iron Age Camp on Bredon Hill, Gloucestershire, 1935-1937. *Archaeological Journal* 95, 1-111

Herne, A. 1991. The flint assemblage. In Longworth, I., Herne, A., Varndell, G. & Needham, S. *Excavations at Grimes Graves, Norfolk, 1972- 1976. Fascicule 3, Shaft X: Bronze Age Flint, Chalk and Metal Working.* London: British Museum Press, 21-93.

Hill, R.A., Lacey, J. & Reynolds, P.J. 1983. Storage of Barley Grain in Iron Age Type Underground Pits. *J. stored Prod. Res.*, 19, No4, 163-171

Higham, C.F.W. 1967. Stockrearing as a cultural factor in prehistoric Europe. *Proceedings of the Prehistoric Society* 33, 84-106.

Hillson, S. 1992. *Mammal bones and teeth: An introductory guide to methods and identification.* London Institute of Archaeology: University College London.

Hingh, A. E. 2000. *Food production and food procurement in the Bronze Age and Early Iron Age (2000-500 BC)*. Archaeological Studies Leiden University

Historic England. 2006. *Management of research projects in the historic environment. The MoRPHE project manager's guide*

Historic England. 2008. *Management of research projects in the historic environment. PPN3: Archaeological excavation*

Hull, G. 2001. Late Bronze Age Ringwork, Pits and later Features at Thrapston, Northamptonshire. *Northamptonshire Archaeology* 29, 73-92

Hume, I.N. 1969. *A Guide to Artifacts of Colonial America*. Philadelphia

Hylton, T. and Riddler, I. D. 2020. Registered Iron Age Finds, in J. Brown, *Farmsteads and Funerary Sites: the M1 Junction 12 Improvements and the A5-M1 Link Road Central Bedfordshire. Archaeological Investigations prior to Construction 2011 and 2015-16*, Oxford (Archaeopress Publishing), 120-125

Jacomet, S. 2006. Identification of cereal remains from archaeological sites. (2nd edition, 2006). IPNA, Universität Basel / Published by the IPAS, Basel University.

Jockenhövel, A. & Smolla, G. 1975. Le dépôt de Juvincourt-damary (Aisne), *Gallia Préhistoire* 18(1), 289-313

Johnson, E. 2016. *A Skeletal comparison of selected small mammals*. University of Exeter

Kemp, S. 2006. App. 3: The Lithics. In Bailey, G. and Popescu, E., *Iron Age 'Ritual' Pits at Newmarket Road, Burwell, Cambridgeshire. An Archaeological Excavation*. CCC AFU Report Number 850, 38-41.

Kerney, M.P. 1999. *Atlas of the Land and Freshwater Molluscs of Britain and Ireland*. Colchester: Harley Books.

Kerney, M.P. & Cameron, R.A.D. 1979. *A Field Guide to the Land Snails of Britain and North-West Europe*. London: Collins.

Kneisel, J. & Schaefer-Di Maida, S. 2019. Loom Weights in Bronze Age Central Europe," in Sabatini, S. and Bergerbrant, S. (eds) *The Textile Revolution in Bronze Age Europe: Production, Specialisation, Consumption*. Cambridge: Cambridge University Press, pp. 80–116.

Knight, M., Ballantyne, R., Robinson Zeki, I. & Gibson, D. 2019. The Must Farm pile-dwelling settlement. *Antiquity, Volume 93*, 645-663

- Knüsel, C. J. & Outram, A. K. 2004. 'Fragmentation: The zonation method applied to fragmented human remains from archaeological and forensic contexts'. *Environmental Archaeology* 9: 85–97
- Kysely, R. 2008. Frogs as part of the Eneolithic diet. Archaeozoological records from the Czech Republic (Kutna Hora-Denemark site, Ravnac Culture). *Journal of Archaeological Science* 35. 143–147.
- Ladd, S., 2022. The prehistory of New Road, Melbourn: Neolithic and Bronze Age land use on the South Cambridgeshire chalklands. *Proceedings of the Cambridge Antiquarian Society* 111, 23–40
- Law, M. 2020. *Thinking about variable preservation in land snail assemblages*. Archaeo + Malacology Newsletter, (33), pp.7–9
- Legg, S. 2008. Worked Bone and Antler, in C. Ellis and A. B. Powell, *An Iron Age Settlement outside Battlesbury Hill Fort, Warminster, and Sites along the Southern Range Road*. Wessex Archaeology Report 22, Salisbury (Wessex Archaeology), 66–70
- Legge, A. J. 1992. *Animals, Environment and the Bronze Age Economy*. Excavations at Grimes Graves, Norfolk 1972–1976. Fascicule 4, London (British Museum)
- Longley, D. 1980. *Runnymede Bridge 1976: Excavations on the Site of a Late Bronze Age Settlement*. Research Volume of the Surrey Archaeological Society 6, Guildford (Surrey Archaeological Society)
- Manning, W. 1985. *Catalogue of Romano-British Iron Tools, Fittings and Weapons in the British Museum, London*.
- Martingell, H., 1990. The East Anglian Peculiar? The 'Squat' Flake. *Lithics* 11, 40–43.
- Mays, S. & Cox, M. 2000. Human Osteology: in Archaeology and Forensic Science. Cambridge University Press
- McCormick, F. & Murray E. 2007. *Knowth and the zooarchaeology of early Christian Ireland*. Dublin: Royal Irish Academy.
- McKinley, J.I. 2004. Compiling a skeletal inventory: disarticulated and co-mingled remains in Brickley, M and McKinley, J.I. Guidelines to the standards for recording human remains IFA paper no 7 Pp 12–17
- McLaren, A.P. 2010. Household Production in the Middle Bronze Age of Southern and Eastern England: The Mid Term Car Park (MTCP) assemblage, Stansted Airport, Essex, England. *Lithics* 31, 130–51.

McLaren, A. 2011. I'll have a Flake to go, Please. *Lithic Technology* 36 (1), 55-88.

Messenger, E., Badou, A., Fröhlich, F., Deniaux, B. & Lordkipanidze, D. 2010. Fruit and seed biomineralization and its effect on preservation. *Archaeological and Anthropological Sciences*, 2 (1), pp.25-34.

Moan, L. 2021. *Land off Newmarket Road, Burwell. Written Scheme of Investigation*. OAE

Monah, F. & Monah, D. 2008. Cercetările arheobotanice în tell-ul calcolitic Poduri-Dealul Ghindaru. Edit. Constantin Matasă, Piatra-Neamț.

Needham, S. 1981. The Bulsford-Helsbury Manufacturing Tradition: The production of Stogursey socketed axes during the later Bronze Age in Southern Britain. *British Museum Occasional Papers*, (13), 1-72

Needham, S. & Serjeantson, D. 1996. Catalogue of the Worked Bone and Antler, in S. Needham and T. Spence. *Refuse and Disposal at Area 16 East, Runnymede*, Runnymede. Bridge Research Excavations 2, London (British Museum), 189-190

Needham, S. & Bridgford, S. 2013. 'Deposits of clay refractories for casting Bronze swords' in Brown, N. & Medlycott, M. 2013. *The Neolithic and Bronze Age Enclosure and Springfield Lyons, Essex*. East Anglian Archaeology 149, 47-74

O'Brien, L. 2016. *Bronze Age Barrow, Iron Age settlement and burials and Early Anglo-Saxon Settlement at Harston Mill, Cambridgeshire*. EAA 157

Ó Faoláin, S. 2004. *Bronze age artefact production in Late Bronze Age Ireland*. BAR British Series 382. Oxford: B.A.R.

Olsen, S. L. 2003. The Bone and Antler Artefacts: their Manufacture and Use, in N. Field and M. Parker Pearson. *Fiskerton. An Iron Age Timber Causeway with Iron Age and Roman Votive Offerings: the 1981 Excavations*. Oxford (Oxbow), 92-110

O'Sullivan, M.I 2001. *An Analysis of Possible Anthropogenic Alteration of Human Bones Recovered from Eton Rowing Lake, south Buckinghamshire, UK*. Unpublished MSc Forensic

Payne, S. 1973. Kill off patterns in sheep and goats: the mandible from Asvan Kale. *Anatolian Studies* 23, 281-303.

Payne, S. 1985. Morphological Distinctions between the Mandibular Teeth of Young Sheep, Ovis, and Goats, Capra. *Journal of Archaeological Science* 12, 139-147

Phillips, T. and Blackbourn, K., 2019, Field End, Witchford: Middle-Late Bronze Age funerary activity, settlement and bronze-working on the Isle of Ely. *Proceedings of the Cambridge Antiquarian Society* 108, 7-32

Poole, C. 1991. Objects of Bone and Antler, in B. Cunliffe and C. Poole, *Danebury: An Iron Age Hillfort in Hampshire. Volume 5. The Excavations, 1979–1988: the Finds*. CBA Research Report 73, London (Council for British Archaeology), 354-368

Prehistoric Ceramic Research Group. 2011. *The Study of Prehistoric Pottery: General Policies and Guidelines for Analysis and Publication*. PCRG Occ. Paper 1 & 2.

Preston, C.D., Pearman, D.A. & Hall, A.R. 2004. Archaeophytes in Britain. *Botanical Journal of the Linnean Society*, 145 (3). pp. 257-294

Pryor, F. 1984. *Excavation at Fengate, Peterborough, England: The fourth report*. (Northamptonshire Archaeological Society Monograph 2, Royal Ontario Museum Archaeology Monograph 7.) Leicester/Toronto: Northamptonshire Archaeological Society/Royal Ontario Museum Archaeology.

Reitz, E.J. & Wing, E.S. 1999. *Zooarchaeology*. (Cambridge Manuals in Archaeology). Cambridge: Cambridge University Press.

Reynolds, P. J. 1978. *The Experimental Storage of Grain in Underground Silos*. Leicester University UK -unpub. Ph.D thesis

Riddler, I. D. 2013a. Bone and Antler Objects, in J. Best, A. Woodward and K. Tyler, *Late Bronze Age Pottery Production: Evidence from a 12th to 11th Century BC Settlement at Tinney's Lane, Sherborne, Dorset*. Dorset Natural History and Archaeological Society Monograph 21, Dorchester, 56-61

Riddler, I. D. 2013b. Worked Bone, in C. Evans, M. Brudenell, P. Patten and R. Regan, *Process and History. Prehistoric Communities at Colne Fen, Earith*. CAU Landscape Archives: The Archaeology of the Lower Ouse Valley, Volume 1, Cambridge, 226–228

Roes, A. 1963. *Bone and Antler Objects from the Frisian Terp Mounds*. Haarlem (H. D. Tjeenk Willink and Zoon NV)

Roehrs, H., Klooss, S. & Kirleis, W. 2013. Evaluating prehistoric finds of *Arrhenatherum elatius* var. *bulbosum* in north-western and central Europe with an emphasis on the first Neolithic finds in Northern Germany. *Archaeol Anthropol Sci* 5, 1–15

Rohl, B. & Needham, S. 1998. The circulation of metal in the British Bronze Age: The application of lead isotope analysis. *British Museum Occasional Paper* No.102

Runner, T. 2021. Socketed Axes of the Irish Late Bronze Age: understanding the internal rib phenomenon, *EXARC Journal* for 2020/21 <https://exarc.net/ark:/88735/10490>

Schmid, E. 1972. *Atlas of animal bones for prehistorians, archaeologists and quaternary geologists*. Amsterdam-London-New York: Elsevier publishing company.

- Seager Smith, R. 2000. Worked Bone and Antler, in A. J. Lawson, *Potterne 1982-5: Animal Husbandry in Later Prehistoric Wiltshire*. Wessex Archaeology Report 17, Salisbury (Wessex Archaeology), 222-234
- Sellwood, L. 1984. Objects of Bone and Antler, in B. W. Cunliffe, *Danebury: An Iron Age Hillfort in Hampshire*. CBA Research Report 52, London (Council for British Archaeology), 317-395
- Silver, I.A. 1970. The ageing of domestic animals. In Brothwell, B.R. & Higgs, E.S (eds), *Science in archaeology: A survey of progress and research*, pp.283-302. New York: Prager publishing.
- Smith, M. & Brickley, M. 2009. *People of the long barrows: life, death and burial in the Earlier Neolithic* (Stroud: History Press)
- Solcan, L., Danu, M., Irimia, I. & Bodi, G. 2014. Use and possible significance of two species of Boraginaceae family in prehistory – a review of Cucuteni culture finds. *An. şt. Univ. Al. I. Cuza" Iaşi, s. II a. Biologie vegetală* 60 (2), 63-75
- Spartling, M. 1979. The Debris of Metalworking: Chapter IX in Wainwright 1979
- Stace, C. 2019. *New Flora of the British Isles*. Fourth edition. Cambridge University Press
- Stebbing, W.P.D. 1934. Miscellaneous Notes: An Early Iron Age site at Deal, Kent. *Archaeologia Cantiana* 46, 207-209
- Strand, E. A. & Nosch, M.L. 2019 The Wool Zone in Prehistory and Protohistory, in Sabatini, S. and Bergerbrant, S. (eds) *The Textile Revolution in Bronze Age Europe: Production, Specialisation, Consumption*. Cambridge: Cambridge University Press, pp. 15–38.
- Tomber, R. & Dore, J. 1998. *The National Roman Fabric Reference Collection. A Handbook*. MOLAS
- Tyers, P. 1996. *Roman Pottery in Britain*. Batsford
- Tylecote, R.F. 1962. *Metallurgy in Archaeology*. London: Edward Arnold
- Tylecote, R.F. 1986. *The Prehistory of Metallurgy in the British Isles*, The Institute of Metals
- Vitezović, S. 2017. Osseous Raw Materials as Ornaments in the Bronze Age: the Case Study of Mokrin, in S. Vitezović and D. Antonović, *Archaeotechnology Studies: Raw Material Exploitation from Prehistory to the Middle Ages*. Belgrade, 59-83
- von den Driesch, A. & Boessneck, J. 1974. 'Kritische Anmerkungen zur Widerristhohenberechnung aus Langenmassen vor- und fruhgeschichtlicher Tierknochen', *Saugetierkundliche Mitteilungen* 22, 325-348.

Wainwright, G. 1979. *Gussage All Saints: an Iron Age settlement in Dorset*. London, HMSO

Watts, M. 2002. *The Archaeology of Mills and Milling*. Tempus, Stroud, Glos., 160 pp

Webley, L. & Adams, S. 2016. Material genealogies: bronze moulds and their castings in Late Bronze Age Britain. *Proceedings of the Prehistoric Society* 82, 323-340

Webley, L., Adams, S. & Bruck, J. 2020. *The Social Context of Technology: Non-ferrous metalworking in later prehistoric Britain and Ireland*. Prehistoric Society Research Paper 11, Oxbow

Worsam B.C. & Taylor, M.A. 1969. *Geology of the Country around Cambridge* (Memoir Sheet 188). HMSO London

Zohary, D. & Hopf, M. 2000. *Domestication of Plants in the Old World – The origin and spread of cultivated plants in West Asia, Europe, and the Nile Valley*. 3rd edition. Oxford University Press

Online resources

Brudenell, M. 2018. Late Bronze Age to Middle Iron Age Resource Assessment. East of England Research Framework. ALGAO: <https://researchframeworks.org/eoe/resource-assessments/late-bronze-age-to-middle-iron-age/>

Cool, H.E.M. nd *Romano-British Bracelets and Bangles*, accessed online at barbicanra.co.uk/assets/roman-bracelets

Rochester, J. 2022. Animal bone photographic reference collection. <https://www.flickr.com/photos/jrochester/albums>

APPENDIX A CONTEXT INVENTORY

Context	Cut	Same-as	Area	Category	Feature Type	Phase	Group	Master Number	Width (m)	Depth (m)
200	0	-	1, 2	layer	topsoil	0	0	0	-	0.3
201	0	-	1,2	layer	subsoil	0	0	0	-	0.1
202	0	-	1,2	layer	natural	0	0	0	-	-
203	0	-	1	cut	pit	2.2	0	0	0.8	0.12
204	203	-	1	fill	pit	2.2	0	0	-	0.12
205	0	-	1	cut	pit	2.2	0	0	0.5	0.14
206	205	-	1	fill	pit	2.2	0	0	-	0.14
207	0	-	1	cut	pit	2.2	0	0	1.14	0.24
208	207	-	1	fill	pit	2.2	0	0	-	0.24
209	0	-	1	cut	pit	2.2	0	0	1.1	0.24
210	0	-	1	fill	pit	2.2	0	0	-	0.24
211	0	213	1	cut	natural	0	0	0	0.8	0.12
212	211	-	1	fill	natural	0	0	0	-	0.12
213	0	211	1	cut	natural	0	0	0	0.7	0.14
214	213	-	1	fill	natural	0	0	0	-	0.14
215	0	-	1	cut	pit	2.2	0	0	0.65	0.2
216	215	-	1	fill	pit	2.2	0	0	0.65	0.2
217	0	-	1	cut	pit	2.2	0	0	1.33	0.74
218	217	-	1	fill	pit	2.2	0	0	-	0.24
219	0	-	1	cut	pit	2.2	0	0	1	0.45
220	219	-	1	fill	pit	2.2	0	0	-	0.14
221	0	-	1	cut	post hole	2.2	0	0	0.47	0.13
222	221	-	1	fill	post hole	2.2	0	0	0.47	0.13
223	0	-	1	cut	pit	2.2	0	0	0.61	0.2
224	223	-	1	fill	pit	2.2	0	0	0.61	0.2
225	0	-	1	cut	pit	2.2	0	0	0.9	0.12
226	225	-	1	fill	pit	2.2	0	0	-	0.12
227	0	-	1	cut	pit	2.2	0	0	0.8	0.28
228	227	-	1	fill	pit	2.2	0	0	-	0.28
229	0	-	1	cut	natural	0	0	0	0.66	0.26
230	229	-	1	fill	natural	0	0	0	-	0.26
231	0	-	1	cut	post hole	2.2	231	231	0.43	0.07
232	231	-	1	fill	post hole	2.2	231	231	0.43	0.07
233	0	-	1	cut	post hole	2.2	231	231	0.33	0.08
234	233	-	1	fill	post hole	2.2	231	231	0.33	0.08
235	0	-	1	cut	post hole	2.2	231	231	0.36	0.07
236	235	-	1	fill	post hole	2.2	231	231	0.36	0.07
237	0	-	1	cut	post hole	2.2	231	231	0.4	0.19
238	237	-	1	fill	post hole	2.2	231	231	0.4	0.19
239	0	-	1	cut	post hole	2.2	231	231	0.22	0.05
240	239	-	1	fill	post hole	2.2	231	231	0.22	0.05
241	0	-	1	cut	post hole	2.2	231	231	0.5	0.09
242	241	-	1	fill	post hole	2.2	231	231	0.5	0.09
243	0	-	1	cut	post hole	2.2	231	231	0.3	0.13
244	243	-	1	fill	post hole	2.2	231	231	0.3	0.13
245	0	-	1	cut	post hole	2.2	231	231	0.2	0.04
246	245	-	1	fill	post hole	2.2	231	231	0.2	0.04
247	0	-	1	cut	post hole	2.2	231	231	0.2	0.03
248	247	-	1	fill	post hole	2.2	231	231	0.2	0.03
249	0	-	1	cut	post hole	2.2	231	231	0.48	0.06
250	249	-	1	fill	post hole	2.2	231	231	0.48	0.06
251	0	-	1	cut	post hole	2.2	231	231	0.52	0.1
252	251	-	1	fill	post hole	2.2	231	231	0.52	0.1
253	0	-	1	cut	post hole	2.2	231	231	0.35	0.1
254	253	-	1	fill	post hole	2.2	231	231	0.35	0.1
255	0	-	1	cut	natural	0	0	0	0.99	0.09
256	255	-	1	fill	pit	2.2	0	0	0.99	0.09
257	0	-	1	cut	natural	0	0	0	0.7	0.07
258	257	-	1	fill	pit	2.2	0	0	0.7	0.07
259	0	-	1	cut	post hole	2.2	0	0	0.15	0.1
260	259	262	1	fill	post hole	2.2	0	0	0.15	0.1
261	0	-	1	cut	post hole	2.2	0	0	0.17	0.08

Context	Cut	Same-as	Area	Category	Feature Type	Phase	Group	Master Number	Width (m)	Depth (m)
262	261	260	1	fill	post hole	2.2	0	0	0.17	0.08
263	0	-	1	cut	natural	0	0	0	0.63	0.18
264	263	266	1	fill	natural	0	0	0	0.63	0.18
265	0	-	1	cut	natural	0	0	0	0.65	0.09
266	265	-	1	fill	natural	0	0	0	0.65	0.09
267	0	-	1	cut	natural	0	0	0	0.95	0.13
268	267	270	1	fill	natural	0	0	0	0.95	0.13
269	0	267	1	cut	natural	0	0	0	1.55	0.12
270	269	268	1	fill	natural	0	0	0	1.55	0.12
271	217	-	1	fill	pit	2.2	0	0	-	0.16
272	217	-	1	fill	pit	2.2	0	0	-	0.2
273	217	-	1	fill	pit	2.2	0	0	-	0.18
274	217	-	1	fill	pit	2.2	0	0	-	0.6
275	219	-	1	fill	pit	2.2	0	0	-	0.28
276	219	-	1	fill	pit	2.2	0	0	-	0.34
277	0	-	1	cut	post hole	2.2	277	277	0.27	0.1
278	277	-	1	fill	post hole	2.2	277	277	0.27	0.1
279	0	281,283	1	cut	natural	0	0	0	1.8	0.16
280	279	-	1	fill	natural	0	0	0	1.8	0.16
281	0	279,283	1	cut	natural	0	0	0	2.3	0.14
282	281	-	1	fill	natural	0	0	0	2.3	0.14
283	0	279,281	1	cut	natural	0	0	0	0.96	0.12
284	283	-	1	fill	natural	0	0	0	0.96	0.12
285	0	-	1	cut	natural	0	0	0	0.96	0.23
286	285	-	1	fill	natural	0	0	0	0.96	0.23
287	0	-	1	cut	pit	2.2	0	0	0.75	0.16
288	287	-	1	fill	pit	2.2	0	0	0.75	0.16
289	0	-	1	cut	natural	0	0	0	0.41	0.16
290	289	-	1	fill	pit	2.2	0	0	0.41	0.16
291	0	-	1	cut	pit	2.2	0	0	0.82	0.08
292	291	-	1	fill	pit	2.2	0	0	0.82	0.08
293	0	-	1	cut	post hole	2.2	0	0	0.53	0.1
294	293	-	1	fill	post hole	2.2	0	0	0.53	0.1
295	0	-	1	cut	pit	2.2	295	0	1.5	0.48
296	295	-	1	fill	pit	2.2	295	0	-	0.38
297	295	-	1	fill	pit	2.2	295	0	-	0.16
298	0	-	1	cut	pit	2.2	295	0	1.7	0.9
299	298	-	1	fill	pit	2.2	295	0	-	0.49
300	298	-	1	fill	pit	2.2	295	0	-	0.4
301	298	-	1	fill	pit	2.2	295	0	-	0.48
302	0	-	1	cut	pit	2.2	295	0	1.95	2.98
303	302	-	1	fill	pit	2.2	295	0	-	1.38
304	302	-	1	fill	pit	2.2	295	0	-	1.48
305	302	-	1	fill	pit	2.2	295	0	-	0.64
306	0	-	1	cut	pit	2.2	0	0	1.2	0.28
307	306	-	1	fill	pit	2.2	0	0	1.2	0.28
308	0	-	1	cut	natural	0	0	0	0.96	0.08
309	308	-	1	fill	natural	0	0	0	0.96	0.08
310	0	-	1	cut	natural	0	0	0	1.06	0.2
311	310	-	1	fill	natural	0	0	0	1.06	0.2
312	0	-	1	cut	pit	2.2	0	0	1.19	0.31
313	312	-	1	fill	pit	2.2	0	0	1.19	0.31
314	0	-	1	cut	pit	2.2	295	0	2.7	0.54
315	314	-	1	fill	pit	2.2	295	0	-	0.32
316	314	-	1	fill	pit	2.2	295	0	-	0.4
317	0	-	1	cut	natural	0	0	0	3	0.14
318	317	-	1	fill	natural	0	0	0	-	0.08
319	317	-	1	fill	natural	0	0	0	-	0.1
320	0	-	1	cut	natural	0	0	0	1	0.26
321	320	-	1	fill	natural	0	0	0	-	0.1
322	320	-	1	fill	natural	0	0	0	-	0.16
323	0	-	1	cut	pit	2.2	295	0	2.01	1.06
324	323	-	1	fill	pit	2.2	295	0	2.01	1.06
325	0	-	1	cut	pit	2.2	0	0	0.87	0.4

Context	Cut	Same-as	Area	Category	Feature Type	Phase	Group	Master Number	Width (m)	Depth (m)
326	325	-	1	fill	pit	2.2	0	0	-	0.2
327	325	-	1	fill	pit	2.2	0	0	-	0.08
328	325	-	1	fill	pit	2.2	0	0	-	0.18
329	0	-	1	cut	pit	2.2	0	0	1.04	1.89
330	329	-	1	fill	pit	2.2	0	0	-	0.3
331	329	-	1	fill	pit	2.2	0	0	-	1.22
332	0	-	1	cut	natural	0	0	0	0.5	0.3
333	332	-	1	fill	natural	0	0	0	0.5	0.3
334	0	-	1	cut	pit	2.2	0	0	2.3	1.44
335	334	-	1	fill	pit	2.2	0	0	-	0.66
336	334	-	1	fill	pit	2.2	0	0	-	0.68
337	334	-	1	fill	pit	2.2	0	0	-	0.4
338	0	-	1	cut	natural	0	0	0	1	0.14
339	338	311	1	fill	natural	0	0	0	1	0.14
340	0	-	1	cut	natural	0	0	0	1	0.1
341	340	-	1	fill	natural	0	0	0	1	0.1
345	0	-	1	cut	pit	2.2	0	0	3.18	1.51
346	345	-	1	fill	pit	0	0	0	-	0.35
347	345	450,448	1	fill	pit	0	0	0	-	0.75
348	0	-	1	cut	natural	0	0	0	1	0.18
349	348	-	1	fill	natural	0	0	0	-	0.06
350	348	-	1	fill	natural	0	0	0	-	0.12
351	0	-	1	cut	post hole	2.2	351	0	0.37	0.12
352	351	-	1	fill	post hole	2.2	351	0	0.37	0.12
353	0	-	1	cut	post hole	2.2	351	0	0.23	0.12
354	353	-	1	fill	post hole	2.2	351	0	0.23	0.12
355	0	-	1	cut	post hole	2.2	351	0	0.26	0.18
356	355	-	1	fill	post hole	2.2	351	0	0.26	0.18
357	0	-	1	cut	post hole	2.2	351	0	0.2	0.03
358	357	-	1	fill	post hole	2.2	351	0	0.2	0.03
359	0	-	1	cut	post hole	2.2	351	0	0.24	0.08
360	359	-	1	fill	post hole	2.2	351	0	0.24	0.08
361	0	-	1	cut	post hole	2.2	351	0	0.15	0.13
362	361	-	1	fill	post hole	2.2	351	0	0.15	0.13
363	0	-	1	cut	post hole	2.2	351	0	0.3	0.19
364	363	-	1	fill	post hole	2.2	351	0	0.3	0.19
365	0	-	1	cut	post hole	2.2	351	0	0.17	0.12
366	365	-	1	fill	post hole	2.2	351	0	0.17	0.12
367	0	-	1	cut	post hole	2.2	351	0	0.2	0.07
368	367	-	1	fill	post hole	2.2	351	0	0.2	0.07
369	0	-	1	cut	post hole	2.2	351	0	0.16	0.05
370	369	-	1	fill	post hole	2.2	351	0	0.16	0.05
371	0	-	1	cut	post hole	2.2	351	0	0.24	0.06
372	371	-	1	fill	post hole	2.2	351	0	0.24	0.06
373	0	-	1	cut	post hole	2.2	351	0	0.23	0.09
374	373	-	1	fill	post hole	2.2	351	0	0.23	0.09
375	0	-	1	cut	post hole	2.2	351	0	0.28	0.17
376	375	-	1	fill	post hole	2.2	351	0	0.28	0.17
377	0	-	1	cut	post hole	2.2	351	0	0.2	0.09
378	377	-	1	fill	post hole	2.2	351	0	0.2	0.09
379	0	-	1	cut	post hole	2.2	351	0	0.2	0.09
380	379	-	1	fill	post hole	2.2	351	0	0.2	0.09
381	0	-	1	cut	post hole	2.2	351	0	0.15	0.06
382	381	-	1	fill	post hole	2.2	351	0	0.15	0.06
383	0	-	1	cut	post hole	2.2	351	0	0.25	0.18
384	383	-	1	fill	post hole	2.2	351	0	0.25	0.18
385	0	-	1	cut	post hole	2.2	351	0	0.26	0.09
386	385	-	1	fill	post hole	2.2	351	0	0.26	0.09
387	0	-	1	cut	post hole	2.2	351	0	0.18	0.09
388	387	-	1	fill	post hole	2.2	351	0	0.18	0.09
389	0	-	1	cut	post hole	2.2	351	0	0.27	0.2
390	389	-	1	fill	post hole	2.2	351	0	0.27	0.2
391	0	-	1	cut	post hole	2.2	351	0	0.24	0.07
392	391	-	1	fill	post hole	2.2	351	0	0.24	0.07

Context	Cut	Same-as	Area	Category	Feature Type	Phase	Group	Master Number	Width (m)	Depth (m)
393	0	-	1	cut	post hole	2.2	351	0	0.2	0.07
394	393	-	1	fill	post hole	2.2	351	0	0.2	0.07
395	0	-	1	cut	post hole	2.2	351	0	0.25	0.2
396	395	-	1	fill	post hole	2.2	351	0	0.25	0.2
397	0	-	1	cut	post hole	2.2	351	0	0.21	0.24
398	397	-	1	fill	post hole	2.2	351	0	0.21	0.24
399	0	-	1	cut	post hole	2.2	351	0	0.3	0.17
400	399	-	1	fill	post hole	2.2	351	0	0.3	0.17
401	0	-	1	cut	pit	2.2	0	0	0.91	0.29
402	401	-	1	fill	pit	2.2	0	0	0.88	0.11
403	401	-	1	fill	pit	2.2	0	0	0.91	0.22
404	0	-	1	cut	post hole	2.2	0	0	0.85	0.22
405	404	-	1	fill	post hole	2.2	0	0	0.85	0.22
406	404	-	1	fill	post hole	2.2	0	0	0.85	0.11
407	0	-	1	cut	post hole	2.2	0	0	0.3	0.13
408	407	-	1	fill	post hole	2.2	0	0	0.3	0.13
409	0	-	1	cut	natural	0	0	0	0.35	0.24
410	409	-	1	fill	natural	0	0	0	0.35	0.24
411	0	-	1	cut	natural	0	0	0	0.65	0.28
412	411	-	1	fill	natural	0	0	0	0.65	0.28
413	0	-	1	cut	natural	0	0	0	0.9	0.24
414	413	-	1	fill	natural	0	0	0	0.9	0.24
415	0	-	1	cut	natural	0	0	0	0.7	0.12
416	415	-	1	fill	natural	0	0	0	0.7	0.12
417	0	419	1	cut	natural	0	0	0	1.2	0.04
418	417	-	1	fill	natural	0	0	0	1.2	0.04
419	0	417	1	cut	natural	0	0	0	2.2	0.08
420	419	-	1	fill	natural	0	0	0	2.2	0.08
421	0	-	1	cut	natural	0	0	0	1.4	0.04
422	421	-	1	fill	natural	0	0	0	1.4	0.04
423	0	-	1	cut	natural	0	0	0	0.6	0.14
424	423	-	1	fill	natural	0	0	0	0.6	0.14
425	0	-	1	cut	natural	0	0	0	0.7	0.1
426	425	-	1	fill	natural	0	0	0	0.7	0.1
427	0	-	1	cut	natural	0	0	0	0.7	0.65
428	427	-	1	fill	natural	0	0	0	0.7	0.65
429	0	-	1	cut	natural	0	0	0	1.2	0.3
430	429	-	1	fill	natural	0	0	0	1.2	0.3
431	0	-	1	cut	pit	2.2	0	0	1.2	0.18
432	431	-	1	fill	pit	2.2	0	0	1.2	0.18
433	431	-	1	fill	pit	2.2	0	0	0.6	0.15
434	0	-	1	cut	pit	2.2	0	0	0.67	0.15
435	434	-	1	fill	pit	2.2	0	0	0.67	0.15
436	0	-	1	cut	pit	2.2	0	0	0.62	0.18
437	36	-	1	fill	pit	2.2	0	0	0.62	0.18
438	0	-	1	cut	pit	2.2	0	0	1.02	0.15
439	438	-	1	fill	pit	2.2	0	0	1.02	0.15
440	0	-	1	cut	pit	2.2	0	0	0.57	0.21
441	440	-	1	fill	pit	2.2	0	0	0.57	0.21
442	0	-	1	cut	pit	2.2	0	0	0.54	0.08
443	442	-	1	fill	pit	2.2	0	0	0.54	0.08
444	0	-	1	cut	pit	2.2	0	0	0.62	0.31
445	444	-	1	fill	pit	2.2	0	0	-	0.16
446	444	-	1	fill	pit	2.2	0	0	-	0.15
447	345	-	1	fill	pit	2.2	0	0	-	0.1
448	345	450	1	fill	pit	2.2	0	0	-	0.15
449	345	451, 452	1	fill	pit	2.2	0	0	-	0.1
450	345	448	1	fill	pit	2.2	0	0	-	0.2
451	345	449	1	fill	pit	2.2	0	0	-	0.1
452	345	451	1	fill	pit	2.2	0	0	-	0.05
453	0	-	1	cut	pit	2.2	0	0	0.53	0.19
454	453	-	1	fill	pit	2.2	0	0	0.53	0.19
455	0	-	1	cut	pit	2.2	0	0	0.8	1.24
456	455	-	1	fill	pit	2.2	0	0	0.62	0.34

Context	Cut	Same-as	Area	Category	Feature Type	Phase	Group	Master Number	Width (m)	Depth (m)
457	455	-	1	fill	pit	2.2	0	0	-	0.16
458	455	-	1	fill	pit	2.2	0	0	-	1
459	0	-	1	cut	pit	2.2	0	0	0.7	0.24
460	0	-	1	cut	post hole	2.2	460	460	0.25	0.08
461	460	-	1	fill	post hole	2.2	460	460	-	0.08
462	0	-	1	cut	post hole	2.2	460	460	0.27	0.12
463	462	-	1	fill	post hole	2.2	0	0	0.27	0.12
464	0	-	1	cut	post hole	2.2	460	460	0.3	0.1
465	464	-	1	fill	post hole	2.2	460	460	0.3	0.1
466	0	-	1	cut	post hole	2.2	460	460	0.3	0.1
467	0	-	1	fill	post hole	2.2	460	460	0.3	0.1
468	0	-	1	cut	post hole	2.2	460	460	0.24	0.15
469	468	-	1	fill	post hole	2.2	460	460	0.24	0.15
470	0	-	1	cut	post hole	2.2	460	460	0.36	0.15
471	470	-	1	fill	post hole	2.2	460	460	0.36	0.15
472		-	1	cut	post hole	2.2	460	460	0.24	0.1
473	472	-	1	fill	post hole	2.2	460	460	0.24	0.1
474	0	-	1	cut	post hole	2.2	460	460	0.26	0.22
475	474	-	1	fill	post hole	2.2	460	460	0.26	0.22
476	0	-	1	cut	post hole	2.2	460	460	0.27	0.04
477	476	-	1	fill	post hole	2.2	460	460	0.27	0.04
478	0	-	1	cut	natural	0	0	0	1.8	0.35
479	478	-	1	fill	natural	0	0	0	0.9	0.2
480	478	-	1	fill	natural	0	0	0	1.8	0.2
481	478	-	1	fill	natural	0	0	0	1.8	0.2
482	0	-	1	cut	post hole	2.2	460	460	0.27	0.07
483	482	-	1	fill	post hole	2.2	460	460	0.27	0.07
484	0	-	1	cut	pit	2.2	0	0	2	1.62
485	484	-	1	fill	pit	2.2	0	0	1.24	0.56
486	484	-	1	fill	pit	2.2	0	0	1.28	1.06
487	0	-	1	cut	pit	2.2	0	0	1.3	1.75
488	487	-	1	fill	pit	2.2	0	0	1.22	0.46
489	0	-	1	cut	pit	2.2	0	0	1	1.1
490	489	-	1	fill	pit	2.2	0	0	1	0.3
491	489	-	1	fill	Pit	2.2	0	0	1	0.42
492	489	-	1	fill	pit	2.2	0	0	0.8	0.17
493	489	-	1	fill	pit	2.2	0	0	0.86	0.36
494	0	-	1	cut	post hole	2.2	0	0	0.5	0.07
495	494	-	1	fill	post hole	2.2	0	0	0.5	0.07
496	0	-	1	cut	post hole	2.2	0	0	0.38	0.09
497	496	-	1	fill	post hole	2.2	0	0	0.38	0.09
498	0	-	1	cut	natural	0	0	0	0.8	0.2
499	498	-	1	fill	natural	0	0	0	0.8	0.2
500	0	-	1	cut	natural	0	0	0	0.7	0.1
501	500	-	1	fill	natural	0	0	0	0.7	0.1
502	0	-	1	cut	natural	0	0	0	0.9	0.15
503	502	-	1	fill	natural	0	0	0	0.9	0.15
504	489	-	1	fill	pit	2.2	0	0	0.8	0.21
505	0	-	1	cut	pit	2.2	0	0	0.63	0.22
506	505	-	1	fill	pit	2.2	0	0	0.63	0.22
507	0	-	1	cut	pit	2.2	0	0	0.4	0.09
508	507	-	1	fill	pit	2.2	0	0	0.4	0.09
509	0	-	1	cut	pit	2.2	0	0	1.6	0.18
510	509	-	1	fill	pit	2.2	0	0	1.6	0.18
511	487	-	1	fill	pit	2.2	0	0	1.3	0.31
512	0	-	1	cut	post hole	2.2	512	512	0.19	0.1
513	512	-	1	fill	post hole	2.2	512	512	0.19	0.1
514	0	-	1	cut	pit	2.2	0	0	0.68	0.24
515	514	-	1	fill	pit	2.2	0	0	0.68	0.24
516	489	-	1	HSR	skeleton	2.2	0	0	-	-
517	0	-	1	cut	pit	2.2	0	0	0.32	0.16
518	517	-	1	fill	pit	2.2	0	0	0.32	0.16
519	0	-	1	cut	post hole	2.2	512	512	0.17	0.12
520	0	-	1	fill	post hole	2.2	512	512	0.17	0.12

Context	Cut	Same-as	Area	Category	Feature Type	Phase	Group	Master Number	Width (m)	Depth (m)
521	0	-	1	cut	post hole	2.2	512	512	0.24	0.22
522	521	-	1	fill	post hole	2.2	512	512	0.24	0.22
523	0	-	1	cut	post hole	2.2	512	512	0.28	0.08
524	523	-	1	fill	post hole	2.2	512	512	0.28	0.08
525	0	-	1	cut	post hole	2.2	512	512	0.19	0.19
526	525	-	1	fill	post hole	2.2	512	512	0.19	0.19
527	0	-	1	cut	post hole	2.2	512	512	0.19	0.09
528	527	-	1	fill	post hole	2.2	512	512	0.19	0.09
529	0	-	1	cut	post hole	2.2	512	512	0.2	0.15
530	529	-	1	fill	post hole	2.2	512	512	0.2	0.15
531	0	-	1	cut	post hole	2.2	512	512	0.26	0.07
532	531	-	1	fill	post hole	2.2	512	512	0.26	0.07
533	0	-	1	cut	pit	2.2	0	0	1.1	0.24
534	533	-	1	fill	pit	2.2	0	0	-	0.12
535	533	-	1	fill	pit	2.2	0	0	-	0.12
536	0	-	1	cut	post hole	2.2	536	536	0.42	0.26
537	536	-	1	fill	post hole	2.2	536	536	0.42	0.26
538	0	-	1	cut	post hole	2.2	536	536	0.23	0.12
539	538	-	1	fill	post hole	2.2	536	536	0.23	0.12
540	0	-	1	cut	post hole	2.2	536	536	0.33	0.21
541	540	-	1	fill	post hole	2.2	536	536	0.33	0.21
542	0	-	1	cut	post hole	2.2	536	536	0.36	0.1
543	542	-	1	fill	post hole	2.2	536	536	0.36	0.1
544	0	-	1	cut	post hole	2.2	536	536	0.25	0.09
545	544	-	1	fill	post hole	2.2	536	536	0.25	0.09
546	0	-	1	cut	pit	2.2	536	536	0.23	0.1
547	546	-	1	fill	post hole	2.2	536	536	0.23	0.1
548	0	-	1	cut	post hole	2.2	536	536	0.14	0.14
549	548	-	1	fill	post hole	2.2	536	536	0.14	0.14
550	0	-	1	cut	post hole	2.2	536	536	0.46	0.11
551	550	-	1	fill	post hole	2.2	536	536	0.46	0.11
552	0	-	1	cut	post hole	2.2	536	536	0.19	0.09
553	552	-	1	fill	post hole	2.2	536	536	0.19	0.09
554	0	-	1	cut	post hole	2.2	536	536	0.28	0.2
555	554	-	1	fill	post hole	2.2	536	536	0.28	0.2
556	0	-	1	cut	post hole	2.2	536	536	0.32	0.22
557	556	-	1	fill	post hole	2.2	536	536	0.32	0.22
558	0	-	1	cut	post hole	2.2	536	536	0.29	0.2
559	558	-	1	fill	post hole	2.2	536	536	0.29	0.2
560	0	-	1	cut	post hole	2.2	536	536	0.3	0.1
561	560	-	1	fill	post hole	2.2	536	536	0.3	0.1
562	0	-	1	cut	post hole	2.2	536	536	0.25	0.1
563	562	-	1	fill	post hole	2.2	536	536	0.25	0.1
564	0	-	1	cut	post hole	2.2	536	536	0.18	0.15
565	564	-	1	fill	post hole	2.2	536	536	0.18	0.15
566	0	-	1	cut	post hole	2.2	536	536	0.26	0.13
567	566	-	1	fill	post hole	2.2	536	536	0.26	0.13
568	0	-	1	cut	pit	2.2	0	0	0.67	0.21
569	568	-	1	fill	pit	2.2	0	0	0.67	0.21
570	0	-	1	cut	pit	2.2	0	0	0.4	0.15
571	570	-	1	fill	pit	2.2	0	0	0.4	0.15
572	0	-	1	cut	pit	2.2	0	0	0.94	0.77
573	572	-	1	fill	pit	2.2	0	0	0.94	0.77
574	0	-	1	cut	pit	2.2	0	0	0.99	0.12
575	574	-	1	fill	pit	2.2	0	0	0.99	0.12
576	0	-	1	cut	pit	2.2	0	0	1.15	0.12
577	576	-	1	fill	pit	2.2	0	0	1.15	0.12
578	0	-	1	cut	pit	2.2	0	0	0.68	0.11
579	578	-	1	fill	pit	2.2	0	0	0.68	0.11
580	0	-	1	cut	pit	2.2	0	0	0.66	0.22
581	580	-	1	fill	pit	2.2	0	0	0.66	0.22
582	0	-	1	cut	post hole	2.2	512	512	0.19	0.19
583	582	-	1	fill	post hole	2.2	512	512	0.19	0.19
584	0	-	1	cut	pit	2.2	0	0	3.54	1.7

Context	Cut	Same-as	Area	Category	Feature Type	Phase	Group	Master Number	Width (m)	Depth (m)
585	0	-	1	cut	post hole	2.2	0	0	0.6	0.24
586	585	-	1	fill	post hole	2.2	0	0	0.6	0.24
587	0	-	1	cut	post hole	2.2	0	0	0.56	0.17
588	587	-	1	fill	post hole	2.2	0	0	0.56	0.17
589	0	-	1	cut	post hole	2.2	0	0	0.28	0.1
590	589	-	1	fill	post hole	2.2	0	0	0.28	0.1
591	0	-	1	cut	post hole	2.2	0	0	0.2	0.11
592	591	-	1	fill	post hole	2.2	0	0	0.2	0.11
593	0	-	1	cut	post hole	2.2	0	0	0.5	0.2
594	593	-	1	fill	post hole	2.2	0	0	0.5	0.2
595	0	-	1	cut	natural	0	0	0	1	0.35
596	595	-	1	fill	natural	0	0	0	1	0.35
597	0	-	1	cut	natural	0	0	0	0.94	0.36
598	597	-	1	fill	natural	0	0	0	0.94	0.36
599	0	-	1	cut	ring ditch	1.1	599	599	1	0.4
600	599	-	1	fill	ditch	1.1	599	599	-	0.2
602	599	-	1	fill	ditch	1.1	599	599	-	0.28
603	0	-	1	cut	pit	2.2	0	0	0.77	0.38
604	603	-	1	fill	pit	2.2	0	0	0.77	0.38
605	0	-	1	cut	ring ditch	1.1	599	599	1.15	0.36
606	605	-	1	fill	ditch	1.1	599	599	-	0.16
607	605	-	1	fill	ditch	1.1	599	599	-	0.22
608	0	-	1	cut	ring ditch	1.1	599	599	1.15	0.37
609	608	-	1	fill	ditch	1.1	599	599	-	0.12
610	608	-	1	fill	ditch	1.1	599	599	-	0.22
611	0	-	1	cut	ring ditch	1.1	599	599	1.5	0.32
612	611	-	1	fill	ditch	1.1	599	599	-	0.16
613	611	-	1	fill	ditch	1.1	599	599	-	0.2
614	0	-	1	cut	ring ditch	1.1	599	599	1.3	0.36
615	614	-	1	fill	ditch	1.1	599	599	-	0.1
616	614	-	1	fill	ditch	1.1	599	599	-	0.2
617	0	-	1	cut	ring ditch	1.1	599	599	1.8	0.41
618	617	-	1	fill	ditch	1.1	599	599	-	0.11
619	617	-	1	fill	ditch	1.1	599	599	-	0.28
620	0	-	1	cut	ring ditch	1.1	599	599	1	0.3
621	620	-	1	fill	ditch	1.1	599	599	-	0.1
622	620	-	1	fill	ditch	1.1	599	599	-	0.22
623	0	-	1	cut	ring ditch	1.1	599	599	1.3	0.34
624	623	-	1	fill	ditch	1.1	599	599	-	0.16
625	623	-	1	fill	ditch	1.1	599	599	-	0.26
626	0	-	1	cut	ring ditch	1.1	599	599	0.9	0.28
627	626	-	1	fill	ditch	1.1	599	599	-	0.1
628	626	-	1	fill	ditch	1.1	599	599	-	0.2
629	0	-	1	cut	ring ditch	1.1	599	599	1.05	0.3
630	629	-	1	fill	ditch	1.1	599	599	-	0.12
631	629	-	1	fill	ditch	1.1	599	599	-	0.2
632	0	-	1	cut	ring ditch	1.1	599	599	0.65	0.24
633	632	-	1	fill	ditch	1.1	599	599	-	0.12
634	632	-	1	fill	ditch	1.1	599	599	-	0.16
635	0	-	1	cut	ring ditch	1.1	599	599	0.5	0.2
636	635	-	1	fill	ditch	1.1	599	599	-	0.06
637	635	-	1	fill	ditch	1.1	599	599	-	0.15
638	0	-	1	cut	post hole	2.2	512	512	0.19	0.15
639	638	-	1	fill	post hole	2.2	512	512	0.19	0.15
640	0	-	1	cut	post hole	2.2	512	512	0.13	0.24
641	640	-	1	fill	post hole	2.2	512	512	0.13	0.24
642	0	-	1	cut	post hole	2.2	512	512	0.21	0.07
643	642	-	1	fill	post hole	2.2	512	512	0.21	0.07
644	0	-	1	cut	post hole	2.2	512	512	0.17	0.06
645	644	-	1	fill	post hole	2.2	512	512	0.17	0.06
646	0	-	1	cut	post hole	2.2	512	512	0.19	0.25
647	646	-	1	fill	post hole	2.2	512	512	0.19	0.25
648	0	-	1	cut	post hole	2.2	512	512	0.22	0.12
649	0	-	1	fill	post hole	2.2	0	0	0.22	0.12

Context	Cut	Same-as	Area	Category	Feature Type	Phase	Group	Master Number	Width (m)	Depth (m)
650	0	-	1	cut	post hole	2.2	512	512	0.19	0.09
651	650	-	1	fill	post hole	2.2	512	512	0.19	0.09
652	0	-	1	cut	post hole	2.2	512	512	0.16	0.05
653	652	-	1	fill	post hole	2.2	512	512	0.16	0.05
654	0	-	1	cut	pit	2.2	0	0	1.44	1.84
655	654	-	1	fill	pit	2.2	0	0	0.9	0.72
656	654	-	1	fill	pit	2.2	0	0	1.1	0.88
657	0	-	1	cut	pit	2.2	0	0	0.38	0.1
658	657	-	1	fill	pit	2.2	0	0	0.38	0.1
659	0	-	1	cut	pit	2.2	0	0	0.59	0.09
660	659	-	1	fill	pit	2.2	0	0	0.59	0.09
661	0	-	1	cut	pit	2.2	0	0	0.92	0.27
662	661	-	1	fill	pit	2.2	0	0	0.92	0.27
663	0	-	1	cut	natural	0	0	0	1	0.14
664	663	-	1	fill	natural	0	0	0	1	0.14
665	0	-	1	cut	pit	2.2	0	0	0.75	0.32
666	665	-	1	fill	pit	2.2	0	0	0.75	0.32
667	459	-	1	fill	pit	2.2	0	0	-	0.24
669	0	-	1	cut	natural	0	0	0	5.42	0.31
670	669	-	1	fill	natural	0	0	0	5.42	0.31
671	669	-	1	fill	natural	0	0	0	3.76	0.28
672	0	-	1	cut	post hole	2.2	536	536	0.21	0.27
673	672	-	1	fill	post hole	2.2	536	536	0.21	0.27
674	0	-	1	cut	post hole	2.2	536	536	0.36	0.12
675	674	-	1	fill	post hole	2.2	536	536	0.36	0.12
676	0	-	1	cut	pit	2.2	0	0	0.44	0.15
677	676	-	1	fill	post hole	2.2	0	0	0.44	0.15
678	0	-	1	cut	post hole	2.2	0	0	0.24	0.12
679	678	-	1	fill	pit	2.2	0	0	0.24	0.12
680	0	-	1	cut	post hole	2.2	0	0	0.26	0.11
681	680	-	1	fill	post hole	2.2	0	0	0.26	0.11
682	0	-	1	cut	pit	2.2	0	0	0.26	0.33
683	682	-	1	fill	post hole	2.2	0	0	0.26	0.33
684	0	-	1	cut	pit	2.2	0	0	0.21	0.11
685	684	-	1	fill	post hole	2.2	0	0	0.21	0.11
686	0	-	1	cut	post hole	2.2	512	512	0.23	0.21
687	686	-	1	fill	pit	2.2	512	512	0.23	0.21
688	0	-	1	cut	post hole	2.2	512	512	0.22	0.11
689	688	-	1	fill	post hole	2.2	512	512	0.22	0.11
690	0	-	1	cut	pit	2.2	0	0	1.51	0.24
691	690	-	1	fill	pit	2.2	0	0	1.51	0.24
692	0	-	1	cut	post hole	1.1	599	599	0.4	0.16
693	692	-	1	fill	post hole	1.1	599	599	0.4	0.16
694	0	-	1	cut	post hole	1.1	599	599	0.22	0.1
695	694	-	1	fill	post hole	1.1	599	599	0.22	0.1
696	0	-	1	cut	post hole	1.1	599	599	1.1	1.1
697	696	-	1	fill	post hole	1.1	599	599	-	1.1
698	696	-	1	fill	post hole	1.1	599	599	-	0.1
699	0	-	1	cut	pit	2.2	0	0	1.03	0.16
700	699	-	1	fill	pit	2.2	0	0	1.03	0.16
701	0	-	1	cut	post hole	2.2	512	512	0.19	0.16
702	701	-	1	fill	post hole	2.2	512	512	0.19	0.16
703		-	1	cut	pit	2.2	0	0	0.69	0.25
704	703	-	1	fill	pit	2.2	0	0	-	0.12
705	703	-	1	fill	pit	2.2	0	0	-	0.18
706	0	-	1	cut	pit	2.2	0	0	0.92	2.1
707	706	-	1	fill	pit	2.2	0	0	1	0.3
708	706	-	1	fill	pit	2.2	0	0	1	0.25
709	706	-	1	fill	pit	2.2	0	0	1.05	0.45
710	706	-	1	fill	pit	2.2	0	0	0.95	0.1
711	706	-	1	fill	pit	2.2	0	0	1	0.6
713	0	-	1	cut	post hole	2.2	0	0	0.21	0.15
714	713	-	1	fill	post hole	2.2	0	0	0.21	0.15
715	0	-	1	cut	pit	2.2	0	0	0.31	0.12

Context	Cut	Same-as	Area	Category	Feature Type	Phase	Group	Master Number	Width (m)	Depth (m)
716	715	-	1	fill	post hole	2.2	0	0	0.31	0.12
717	0	-	1	cut	natural	0	0	0	0.92	0.13
718	717	-	1	fill	natural	0	0	0	0.92	0.13
719	0	-	1	cut	pit	2.2	0	0	1.24	0.22
720	719	-	1	fill	pit	2.2	0	0	1.24	0.22
721	0	-	1	cut	pit	2.2	0	0	1.3	0.8
722	721	-	1	fill	pit	2.2	0	0	0.7	0.24
723	721	-	1	fill	pit	2.2	0	0	0.72	0.13
724	721	-	1	fill	pit	2.2	0	0	0.9	0.31
725	0	-	1	cut	post hole	2.2	512	512	0.17	0.13
726	725	-	1	fill	post hole	2.2	512	512	0.17	0.13
727	0	-	1	cut	post hole	2.2	512	512	0.14	0.2
728	727	-	1	fill	post hole	2.2	512	512	0.14	0.2
729	0	-	1	cut	post hole	2.2	512	512	0.23	0.1
730	729	-	1	fill	post hole	2.2	512	512	0.23	0.1
731	0	-	1	cut	post hole	2.2	512	512	0.14	0.05
732	731	-	1	fill	post hole	2.2	512	512	0.14	0.05
733	0	-	1	cut	post hole	2.2	512	512	0.23	0.19
734	733	-	1	fill	post hole	2.2	512	512	0.23	0.19
735	0	-	1	cut	post hole	2.2	512	512	0.22	0.1
736	735	-	1	fill	post hole	2.2	512	512	0.22	0.1
737	0	-	1	cut	post hole	2.2	512	512	0.24	0.06
738	737	-	1	fill	post hole	2.2	512	512	0.24	0.06
739	0	-	1	cut	post hole	2.2	512	512	0.21	0.1
740	739	-	1	fill	post hole	2.2	512	512	0.21	0.1
741	0	-	1	cut	post hole	2.2	512	512	0.29	0.18
742	741	-	1	fill	post hole	2.2	512	512	0.29	0.18
743	0	-	1	cut	grave	2.2	0	0	0.74	0.54
744	743	-	1	HSR	skeleton	2.2	0	0	-	-
745	743	-	1	fill	grave	2.2	0	0	-	0.54
746	0	-	1	cut	grave	1.1	0	0	1.26	0.38
747	0	-	1	HSR	skeleton	1.1	0	0	-	-
748	746	-	1	fill	grave	1.1	0	0	-	-
749	746	-	1	fill	grave	1.1	0	0	-	-
750	0	-	1	cut	post hole	2.2	0	0	0.13	0.06
751	750	-	1	fill	post hole	2.2	0	0	0.13	0.06
752	584	-	1	fill	pit	2.2	0	0	1.77	0.5
753	584	-	1	fill	pit	2.2	0	0	3.02	0.7
754	584	-	1	fill	pit	2.2	0	0	3.3	0.7
755	584	-	1	fill	pit	2.2	0	0	3.38	0.94
756	584	-	1	fill	pit	2.2	0	0	0.4	0.46
757	584	-	1	fill	pit	2.2	0	0	1.02	0.8
758	584	-	1	fill	pit	2.2	0	0	2.88	-
759	584	-	1	fill	pit	2.2	0	0	328	-
760	0	-	1	cut	pit	2.2	0	0	0.38	0.1
761	760	-	1	fill	pit	2.2	0	0	0.38	0.1
762	0	-	1	cut	natural	0	0	0	15	0.39
763	762	-	1	fill	natural	0	0	0	1.5	0.39
764	0	-	1	cut	pit	2.2	0	0	0.55	0.16
765	764	-	1	fill	pit	2.2	0	0	0.55	0.16
766	0	-	1	cut	pit	2.2	295	0	2.1	0.72
767	766	-	1	fill	pit	2.2	295	0	-	0.56
768	766	-	1	fill	pit	2.2	295	0	-	0.7
769	766	-	1	fill	pit	2.2	295	0	-	0.64
770	0	-	1	cut	pit	2.2	295	0	0.82	0.08
771	770	-	1	fill	pit	2.2	295	0	0.82	0.08
772	0	-	1	cut	pit	2.2	0	0	0.67	0.38
773	772	-	1	fill	pit	2.2	0	0	0.67	0.38
774	0	-	1	cut	pit	2.2	0	0	0.54	0.21
775	774	-	1	fill	pit	2.2	0	0	0.54	0.21
776	0	-	1	cut	pit	2.2	0	0	0.74	0.4
777	776	-	1	fill	pit	2.2	0	0	0.41	0.09
778	776	-	1	fill	pit	2.2	0	0	0.67	0.4
779	0	-	1	cut	pit	2.2	0	0	0.46	0.26

Context	Cut	Same-as	Area	Category	Feature Type	Phase	Group	Master Number	Width (m)	Depth (m)
780	0	-	1	fill	pit	2.2	0	0	0.46	0.26
781	0	-	1	cut	pit	2.2	0	0	0.34	0.12
782	781	-	1	fill	pit	2.2	0	0	0.34	0.12
783	0	-	1	cut	pit	2.2	0	0	0.76	0.2
784	783	-	1	fill	pit	2.2	0	0	0.76	0.08
785	783	-	1	fill	pit	2.2	0	0	0.72	0.13
786	0	-	1	cut	natural	0	0	0	0.97	0.16
787	786	-	1	fill	natural	0	0	0	0.97	0.16
788		-	1	cut	post hole	2.2	0	0	0.17	0.14
789	788	-	1	fill	post hole	2.2	0	0	0.17	0.14
790		-	1	cut	post hole	2.2	0	0	0.42	0.09
791	790	-	1	fill	post hole	2.2	0	0	0.42	0.09
792	0	-	1	cut	pit	2.2	0	0	0.41	0.11
793	792	-	1	fill	pit	2.2	0	0	0.41	0.11
794	0	-	1	cut	pit	2.2	295	0	2	0.98
795	794	-	1	fill	pit	2.2	0	0	-	0.98
796	794	-	1	fill	pit	2.2	0	0	-	0.98
797	794	-	1	fill	pit	2.2	0	0	-	0.96
798	0	-	1	cut	pit	2.2	295	0	1.9	0.28
799	798	-	1	fill	pit	2.2	295	0	-	0.22
800	798	-	1	fill	pit	2.2	295	0	-	0.22
801	0	-	1	cut	pit	2.2	0	0	1.22	1.84
802	801	-	1	fill	pit	2.2	0	0	1.22	1.84
803	0	-	1	cut	pit	2.2	0	0	0.59	0.33
804	803	-	1	fill	pit	2.2	0	0	0.59	0.33
805	0	-	1	cut	pit	2.2	0	0	0.67	0.34
806	805	-	1	fill	pit	2.2	0	0	0.67	0.34
807	0	-	1	cut	pit	2.2	0	0	0.63	0.12
808	807	-	1	fill	pit	2.2	0	0	0.63	0.12
809	0	-	1	cut	pit	2.2	0	0	1.2	0.82
810	0	-	1	cut	natural	0	0	0	0.93	0.2
811	810	-	1	fill	natural	0	0	0	0.93	0.2
812	809	-	1	fill	pit	2.2	0	0	-	0.3
813	809	-	1	fill	pit	2.2	0	0	-	0.6
814	0	-	1	cut	natural	0	0	0	1.11	0.18
815	814	-	1	fill	natural	0	0	0	1.11	0.18
816	0	-	1	cut	natural	0	0	0	1	0.08
817	816	-	1	fill	natural	0	0	0	1	0.08
818	0	-	1	cut	natural	0	0	0	1.7	0.34
819	818	-	1	fill	natural	0	0	0	1	0.4
820	818	-	1	fill	natural	0	0	0	1.7	0.34
821	0	-	1	cut	pit	2.2	0	0	0.8	0.18
822	821	-	1	fill	pit	2.2	0	0	0.8	0.18
823	0	-	1	cut	pit	2.2	0	0	0.52	0.48
824	823	-	1	fill	pit	2.2	0	0	-	0.3
825	823	-	1	fill	pit	2.2	0	0	-	0.38
826	823	-	1	fill	pit	2.2	0	0	-	0.15
827		-	1	cut	pit	2.2	295	0	2	1.1
828	827	-	1	fill	pit	2.2	295	0	-	0.94
829	827	-	1	fill	pit	2.2	295	0	-	0.7
830	827	-	1	fill	pit	2.2	295	0	-	0.84
831		-	1	cut	pit	2.2	295	0	1.9	1
832	831	-	1	fill	pit	2.2	295	0	-	0.7
833	831	-	1	fill	pit	2.2	295	0	-	0.42
834	831	-	1	fill	pit	2.2	295	0	-	0.56
835	0	-	1	cut	pit	2.2	0	0	0.6	0.75
836	835	-	1	fill	pit	2.2	0	0	-	0.38
837	835	-	1	fill	pit	2.2	0	0	-	0.54
838	0	-	1	cut	pit	2.2	0	0	0.3	0.18
839	838	-	1	fill	pit	2.2	0	0	0.3	0.18
840	0	-	1	cut	post hole	2.2	0	0	0.24	0.04
841	0	-	1	cut	post hole	2.2	841	841	0.32	0.05
842		-	1	cut	post hole	2.2	841	841	0.5	0.09
843	0	-	1	cut	post hole	2.2	841	841	0.3	0.16

Context	Cut	Same-as	Area	Category	Feature Type	Phase	Group	Master Number	Width (m)	Depth (m)
844	0	-	1	cut	post hole	2.2	841	841	0.31	0.07
845	0	-	1	cut	post hole	2.2	841	841	0.3	0.12
846	0	-	1	cut	post hole	2.2	841	841	0.2	0.07
847	0	-	1	cut	post hole	2.2	841	841	0.27	0.12
848	0	-	1	cut	post hole	2.2	841	841	0.28	0.08
849	0	-	1	cut	post hole	2.2	841	841	0.3	0.15
850	0	-	1	cut	post hole	2.2	841	841	0.35	0.09
851	0	-	1	cut	post hole	2.2	841	841	0.25	0.12
852	840	-	1	fill	post hole	2.2	841	841	0.24	0.04
853	841	-	1	fill	post hole	2.2	841	841	0.32	0.05
854	842	-	1	fill	post hole	2.2	841	841	0.5	0.09
855	843	-	1	fill	post hole	2.2	841	841	0.3	0.16
856	844	-	1	fill	post hole	2.2	841	841	0.31	0.07
857	845	-	1	fill	post hole	2.2	841	841	0.3	0.12
858	846	-	1	fill	post hole	2.2	841	841	0.2	0.07
859	847	-	1	fill	post hole	2.2	841	841	0.27	0.12
860	848	-	1	fill	post hole	2.2	841	841	0.28	0.08
861	849	-	1	fill	pit	2.2	841	841	0.3	0.15
862	850	-	1	fill	post hole	2.2	841	841	0.35	0.09
863	851	-	1	fill	post hole	2.2	841	841	0.25	0.12
864	0	-	1	cut	pit	2.2	0	0	0.49	0.13
865	864	-	1	fill	pit	2.2	0	0	0.49	0.13
866	0	-	1	cut	natural	0	0	0	1	0.09
867	866	-	1	fill	natural	0	0	0	1	0.09
868	0	-	1	cut	post hole	2.2	0	0	0.32	0.08
869	868	-	1	fill	post hole	2.2	0	0	0.32	0.08
870	0	-	1	cut	natural	0	0	0	1.14	0.14
871	870	-	1	fill	natural	0	0	0	1.14	0.14
872	835	-	1	fill	pit	2.2	0	0	-	0.6
873	0	-	1	cut	pit	2.2	0	0	0.74	0.52
874	873	-	1	fill	pit	2.2	0	0	-	0.15
875	873	-	1	fill	pit	2.2	0	0	-	0.38
876	0	-	1	cut	pit	2.2	0	0	2.27	1.42
877		-	1	cut	post hole	2.2	0	0	0.27	0.07
878	0	-	1	cut	pit	2.2	0	0	1.2	1.92
879	878	-	1	fill	pit	2.2	0	0	1.25	0.4
880	878	-	1	fill	pit	2.2	0	0	1.6	0.5
881	878	-	1	fill	pit	2.2	0	0	1.7	0.52
883	0	-	1	cut	post hole	2.2	0	0	0.33	0.12
884	883	-	1	fill	post hole	2.2	0	0	0.33	0.12
885	876	-	1	fill	pit	2.2	0	0	2.17	0.47
886	876	-	1	fill	pit	2.2	0	0	2.17	0.64
887	876	-	1	fill	pit	2.2	0	0	1.37	0.14
888	876	-	1	fill	pit	2.2	0	0	2.15	0.62
889	0	-	1	cut	pit	2.2	295	0	2.3	0.96
890	889	-	1	fill	pit	2.2	0	0	-	0.34
891	889	-	1	fill	pit	2.2	0	0	-	0.96
892	889	-	1	fill	pit	2.2	0	0	-	0.72
893	0	-	1	cut	pit	2.2	295	0	1.6	0.26
894	893	-	1	fill	pit	2.2	0	0	1.6	0.26
895	0	-	1	cut	pit	2.2	0	0	0.72	0.22
896	895	-	1	fill	pit	2.2	0	0	0.72	0.22
897	0	-	1	cut	pit	2.2	0	0	0.74	0.14
898	897	-	1	fill	pit	2.2	0	0	0.74	0.14
899	0	-	1	cut	pit	2.2	0	0	0.54	0.08
900	899	-	1	fill	pit	2.2	0	0	0.54	0.08
902	0	-	1	cut	post hole	2.2	0	0	0.23	0.09
903	902	-	1	fill	post hole	2.2	0	0	0.23	0.09
904	0	-	1	cut	pit	2.2	0	0	0.5	0.03
905	904	-	1	fill	pit	2.2	0	0	0.5	0.03
906		-	1	cut	post hole	2.2	906	906	0.26	0.19
907	0	-	1	cut	post hole	2.2	906	906	0.26	0.12
908	0	-	1	cut	post hole	2.2	906	906	0.26	0.17
909	0	-	1	cut	post hole	2.2	906	906	0.24	0.14

Context	Cut	Same-as	Area	Category	Feature Type	Phase	Group	Master Number	Width (m)	Depth (m)
910	0	-	1	cut	post hole	2.2	910	910	0.22	0.1
911	0	-	1	cut	post hole	2.2	910	910	0.23	0.16
912		-	1	cut	post hole	2.2	910	910	0.28	0.16
913	0	-	1	cut	post hole	2.2	910	910	0.23	0.21
914	0	-	1	cut	post hole	2.2	910	910	0.22	0.17
915	0	-	1	cut	post hole	2.2	910	910	0.2	0.11
918	0	-	1	cut	post hole	2.2	0	0	0.24	0.05
919	918	-	1	fill	post hole	2.2	0	0	0.24	0.05
920	0	-	1	cut	post hole	2.2	0	0	0.2	0.07
921	920	-	1	fill	post hole	2.2	0	0	0.2	0.07
922	0	-	1	cut	post hole	2.2	0	0	0.25	0.05
923	922	-	1	fill	post hole	2.2	0	0	0.25	0.05
924	0	-	1	cut	post hole	2.2	0	0	0.21	0.09
925	924	-	1	fill	post hole	2.2	0	0	0.21	0.09
926	0	-	1	cut	post hole	2.2	0	0	0.2	0.15
927	926	-	1	fill	post hole	2.2	0	0	0.2	0.15
928	0	-	1	cut	post hole	2.2	0	0	0.28	0.05
929	928	-	1	fill	post hole	2.2	0	0	0.28	0.05
930	906	-	1	fill	post hole	2.2	906	906	0.26	0.19
931	907	-	1	fill	post hole	2.2	906	906	0.26	0.12
932	908	-	1	fill	post hole	2.2	906	906	0.26	0.17
933	909	-	1	fill	post hole	2.2	906	906	0.24	0.14
934	910	-	1	fill	post hole	2.2	910	910	0.22	0.1
935	911	-	1	fill	post hole	2.2	910	910	0.23	0.16
936	912	-	1	fill	post hole	2.2	910	910	0.28	0.16
937	913	-	1	fill	post hole	2.2	910	910	0.23	0.21
938	914	-	1	fill	post hole	2.2	910	910	0.22	0.17
939	915	-	1	fill	post hole	2.2	910	910	0.2	0.11
940	0	-	1	cut	post hole	2.2	0	0	0.18	0.18
941	940	-	1	fill	post hole	2.2	0	0	0.28	0.18
942	0	-	1	cut	post hole	2.2	0	0	0.16	0.13
943	942	-	1	fill	post hole	2.2	0	0	0.16	0.13
944	0	-	1	cut	post hole	2.2	0	0	0.22	0.08
945	944	-	1	fill	post hole	2.2	0	0	0.22	0.08
946	946	-	1	cut	post hole	2.2	0	0	0.18	0.19
947	946	-	1	fill	post hole	2.2	0	0	0.18	0.19
948	0	-	1	cut	post hole	2.2	0	0	0.22	0.27
949	948	-	1	fill	post hole	2.2	0	0	0.22	0.27
950	0	-	1	cut	post hole	2.2	0	0	0.31	0.16
951	950	-	1	fill	post hole	2.2	0	0	0.31	0.16
952	0	-	1	cut	post hole	2.2	0	0	0.21	0.29
953	952	-	1	fill	post hole	2.2	0	0	0.21	0.29
954	0	-	1	cut	post hole	2.2	0	0	0.16	0.16
955	954	-	1	fill	post hole	2.2	0	0	0.16	0.16
956	0	-	1	cut	post hole	2.2	0	0	0.17	0.16
957	956	-	1	fill	post hole	2.2	0	0	0.17	0.16
958	0	-	1	cut	post hole	2.2	0	0	0.36	0.12
959	958	-	1	fill	post hole	2.2	0	0	0.36	0.12
960	0	-	1	cut	post hole	2.2	0	0	0.19	0.08
961	960	-	1	fill	post hole	2.2	0	0	0.19	0.08
962	0	-	1	cut	post hole	2.2	0	0	0.23	0.12
963	962	-	1	fill	post hole	2.2	0	0	0.23	0.12
964	0	-	1	cut	post hole	2.2	0	0	0.15	0.15
965	964	-	1	fill	post hole	2.2	0	0	0.15	0.15
966	0	-	1	cut	post hole	2.2	0	0	0.21	0.1
967	966	-	1	fill	post hole	2.2	0	0	0.21	0.1
968	0	-	1	cut	post hole	2.2	0	0	0.25	0.16
969	968	-	1	fill	post hole	2.2	0	0	0.25	0.16
970	0	-	1	cut	post hole	2.2	0	0	0.24	0.2
971	970	-	1	fill	post hole	2.2	0	0	0.24	0.2
972	0	-	1	cut	post hole	2.2	0	0	0.26	0.12
973	972	-	1	fill	post hole	2.2	0	0	0.26	0.12
974	0	-	1	cut	post hole	2.2	974	974	0.2	0.08
975	974	-	1	fill	post hole	2.2	974	974	0.2	0.08

Context	Cut	Same-as	Area	Category	Feature Type	Phase	Group	Master Number	Width (m)	Depth (m)
976	0	-	1	cut	pit	2.2	295	0	2	1.29
977	976	-	1	fill	pit	2.2	295	0	-	0.4
978	976	-	1	fill	pit	2.2	295	0	-	0.44
979	976	-	1	fill	pit	2.2	295	0	-	0.64
980	0	-	1	cut	pit	2.2	295	0	1.65	0.48
981	980	-	1	fill	pit	2.2	295	0	-	0.48
982	980	-	1	fill	pit	2.2	295	0	-	0.37
983	0	-	1	cut	pit	2.2	295	0	1.38	0.08
984	983	-	1	fill	pit	2.2	295	0	1.38	0.08
985	0	-	1	cut	pit	2.2	295	0	0.9	0.4
986	985	-	1	fill	pit	2.2	295	0	0.9	0.45
987	0	-	1	cut	natural	0	0	0	1.5	0.15
988	987	-	1	fill	natural	0	0	0	1.5	0.15
989	0	-	1	cut	post hole	2.2	0	0	0.35	0.1
990	989	-	1	fill	post hole	2.2	0	0	0.35	0.1
991	0	-	1	cut	pit	2.2	0	0	0.4	0.64
992	0	-	1	cut	post hole	2.2	0	0	0.31	0.07
993	992	-	1	fill	post hole	2.2	0	0	0.31	0.07
994		-	1	cut	post hole	2.2	0	0	0.26	0.1
995	994	-	1	fill	post hole	2.2	0	0	0.26	0.1
996	0	-	1	cut	post hole	2.2	0	0	0.39	0.12
997	996	-	1	fill	post hole	2.2	0	0	0.39	0.12
998	0	-	1	cut	post hole	2.2		0	0.26	0.06
999	998	-	1	fill	post hole	2.2	0	0	0.26	0.06
1000	0	-	1	cut	post hole	2.2	1000	1000	0.2	0.08
1001	1000	-	1	fill	post hole	2.2	1000	1000	0.2	0.08
1002	0	-	1	cut	post hole	2.2	0	0	0.17	0.04
1003	1002	-	1	fill	post hole	2.2	0	0	0.17	0.04
1004	0	-	1	cut	post hole	2.2	1000	1000	0.2	0.14
1005	1004	-	1	fill	post hole	2.2	1000	1000	0.2	0.14
1006	0	-	1	cut	post hole	2.2	1000	1000	0.18	0.1
1007	1006	-	1	fill	post hole	2.2	1000	1000	0.18	0.1
1008	0	-	1	cut	post hole	2.2	1000	1000	0.24	0.18
1009	1008	-	1	fill	post hole	2.2	1000	1000	0.24	0.18
1010	991	-	1	fill	pit	2.2	0	0	-	0.4
1011	0	-	1	cut	post hole	2.2	974	974	0.14	0.09
1012	1011	-	1	fill	post hole	2.2	974	974	0.14	0.09
1013	0	-	1	cut	post hole	2.2	974	974	0.22	0.09
1014	1013	-	1	fill	post hole	2.2	974	974	0.22	0.09
1015	0	-	1	cut	post hole	2.2	974	974	0.18	0.12
1016	1015	-	1	fill	post hole	2.2	974	974	0.18	0.12
1017	0	-	1	cut	post hole	2.2	974	974	0.19	0.08
1018	1017	-	1	fill	post hole	2.2	974	974	0.19	0.08
1019	0	-	1	cut	post hole	2.2	974	974	0.23	0.07
1020	1019	-	1	fill	post hole	2.2	974	974	0.23	0.07
1021	0	-	1	cut	post hole	2.2	974	974	0.21	0.06
1022	1021	-	1	fill	post hole	2.2	974	974	0.21	0.06
1023	0	-	1	cut	post hole	2.2	974	974	0.2	0.05
1024	1023	-	1	fill	post hole	2.2	974	974	0.2	0.05
1025	0	-	1	cut	post hole	2.2	974	974	0.1	0.2
1026	1025	-	1	fill	post hole	2.2	974	974	0.1	0.2
1027	0	-	1	cut	post hole	2.2	974	974	0.21	0.1
1028	1027	-	1	fill	post hole	2.2	974	974	0.21	0.1
1029	0	-	1	cut	post hole	2.2	974	974	0.28	0.12
1030	1029	-	1	fill	post hole	2.2	974	974	0.28	0.12
1031	0	-	1	cut	post hole	2.2	974	974	0.23	0.15
1032	1031	-	1	fill	post hole	2.2	974	974	0.23	0.15
1033	0	-	1	cut	post hole	2.2	974	974	0.14	0.06
1034	1033	-	1	fill	post hole	2.2	974	974	0.14	0.06
1035	0	-	1	cut	post hole	2.2	974	974	0.12	0.1
1036	1035	-	1	fill	post hole	2.2	974	974	0.12	0.1
1037	0	-	1	cut	post hole	2.2	974	974	0.28	0.14
1038	1037	-	1	fill	post hole	2.2	974	974	0.28	0.14
1039	0	-	1	cut	post hole	2.2	0	0	0.3	0.08

Context	Cut	Same-as	Area	Category	Feature Type	Phase	Group	Master Number	Width (m)	Depth (m)
1040	1039	-	1	fill	post hole	2.2	0	0	0.3	0.08
1041	0	-	1	cut	pit	2.2	295	0	2.75	1.05
1042	1041	-	1	fill	pit	2.2	295	0	-	0.2
1043	1041	-	1	fill	pit	2.2	295	0	-	0.28
1044	1041	-	1	fill	pit	2.2	295	0	-	0.56
1045	1041	-	1	fill	pit	2.2	295	0	-	0.96
1046	0	-	1	cut	pit	2.2	295	0	1.03	0.04
1047	1046	-	1	fill	pit	2.2	295	0	1.03	0.04
1048	0	-	1	cut	pit	2.2	295	0	1.15	0.46
1049	1048	-	1	fill	pit	2.2	295	0	-	0.14
1050	1048	-	1	fill	pit	2.2	295	0	-	0.4
1051	1048	-	1	fill	pit	2.2	295	0	-	0.24
1052		-	1	cut	pit	2.2	0	0	2.17	1.52
1053	1052	-	1	fill	pit	2.2	0	0	-	0.24
1054	1052	-	1	fill	pit	2.2	0	0	2.17	0.8
1055	1052	-	1	fill	pit	2.2	0	0	2.17	0.76
1056	1052	-	1	fill	pit	2.2	0	0	2.17	0.22
1057	0	-	1	cut	post hole	2.2	0	0	0.21	0.14
1058	1057	-	1	fill	post hole	2.2	0	0	0.21	0.14
1059	0	-	1	cut	post hole	2.2	0	0	0.26	0.21
1060	1059	-	1	fill	post hole	2.2	0	0	0.26	0.21
1061		-	1	cut	post hole	2.2	0	0	0.19	0.05
1062	1061	-	1	fill	post hole	2.2	0	0	0.19	0.05
1063	0	-	1	cut	post hole	2.2	0	0	0.16	0.1
1064	1063	-	1	fill	post hole	2.2	0	0	0.16	0.1
1065		-	1	cut	post hole	2.2	0	0	0.17	0.1
1066	1065	-	1	fill	post hole	2.2	0	0	0.17	0.1
1067	0	-	1	cut	post hole	2.2	0	0	0.15	0.12
1068	1067	-	1	fill	post hole	2.2	0	0	0.15	0.12
1069	0	-	1	cut	post hole	2.2	0	0	0.19	0.12
1070	345	-	1	fill	pit	2.2	0	0	-	0.1
1071	345	-	1	fill	pit	2.2	0	0	-	0.1
1072	345	-	1	fill	pit	2.2	0	0	-	0.12
1073	0	-	1	cut	pit	2.2	295	0	2.05	1.12
1074	1073	-	1	fill	pit	2.2	295	0	-	0.4
1075	1073	-	1	fill	pit	2.2	295	0	-	0.66
1076	1073	-	1	fill	pit	2.2	295	0	-	0.67
1077	0	-	1	cut	post hole	2.2	0	0	0.25	0.11
1078	1077	-	1	fill	post hole	2.2	0	0	0.25	0.11
1079		-	1	cut	post hole	2.2	0	0	0.24	0.11
1080	1079	-	1	fill	post hole	2.2	0	0	0.24	0.11
1081	0	-	1	cut	post hole	2.2	0	0	0.2	0.07
1082	1081	-	1	fill	post hole	2.2	0	0	0.2	0.07
1083		-	1	cut	post hole	2.2	0	0	0.24	0.05
1084	1083	-	1	fill	post hole	2.2	0	0	0.24	0.05
1085	0	-	1	cut	post hole	2.2	0	0	0.23	0.04
1086	0	-	1	cut	post hole	2.2	0	0	0.27	0.05
1087	1086	-	1	fill	post hole	2.2	0	0	0.27	0.05
1088	0	-	1	cut	post hole	2.2	1088	1088	0.35	0.18
1089	1088	-	1	fill	post hole	2.2	1088	1088	0.35	0.18
1090	0	-	1	cut	post hole	2.2	1088	1088	0.3	0.08
1091	1090	-	1	fill	post hole	2.2	1088	1088	0.3	0.08
1092	0	-	1	cut	post hole	2.2	1088	1088	0.35	0.08
1093	1092	-	1	fill	post hole	2.2	1088	1088	0.35	0.08
1094	0	-	1	cut	post hole	2.2	1088	1088	0.26	0.07
1095	1094	-	1	fill	post hole	2.2	1088	1088	0.26	0.07
1096	0	-	1	cut	post hole	2.2	1088	1088	0.27	0.12
1097	1096	-	1	fill	post hole	2.2	1088	1088	0.27	0.12
1098	0	-	1	cut	post hole	2.2	1098	1098	0.26	0.14
1099	1098	-	1	fill	post hole	2.2	1098	1098	0.26	0.14
1100	0	-	1	cut	post hole	2.2	1098	1098	0.28	0.22
1101	1100	-	1	fill	post hole	2.2	1098	1098	0.28	0.22
1102	0	-	1	cut	post hole	2.2	1098	1098	0.3	0.12
1103	1102	-	1	fill	post hole	2.2	1098	1098	0.3	0.12

Context	Cut	Same-as	Area	Category	Feature Type	Phase	Group	Master Number	Width (m)	Depth (m)
1104	0	-	1	cut	post hole	2.2	1098	1098	0.22	0.1
1105	1104	-	1	fill	post hole	2.2	1098	1098	0.22	0.1
1106	0	-	1	cut	post hole	2.2	1098	1098	0.4	0.15
1107	1106	-	1	fill	post hole	2.2	1098	1098	0.4	0.15
1108	0	-	1	cut	post hole	2.2	1098	1098	0.2	0.12
1109	1108	-	1	fill	post hole	2.2	1098	1098	0.2	0.12
1110	0	-	1	cut	post hole	2.2	1098	1098	0.12	0.04
1111	1110	-	1	fill	post hole	2.2	1098	1098	0.12	0.04
1112	0	-	1	cut	post hole	2.2	1098	1098	0.15	0.05
1113	1112	-	1	fill	post hole	2.2	1098	1098	0.15	0.05
1114	0	-	1	cut	pit	2.2	0	0	1.56	1.05
1115	1114	-	1	fill	pit	2.2	0	0	1.56	0.48
1116	1114	-	1	fill	pit	2.2	0	0	1.56	0.26
1117	1114	-	1	fill	pit	2.2	0	0	1.2	0.5
1118	0	-	1	cut	pit	2.2	295	0	1.35	0.32
1119	1118	-	1	fill	pit	2.2	295	0	1.35	0.32
1120	1069	-	1	fill	post hole	2.2	0	0	0.19	0.12
1121	0	-	1	cut	post hole	2.2	1121	1121	0.22	0.13
1122	0	-	1	cut	post hole	2.2	1121	1121	0.24	0.1
1123	0	-	1	cut	pit	2.2	0	0	1	0.14
1124	1123	-	1	fill	pit	2.2	0	0	1	0.14
1125	0	-	1	cut	pit	2.2	0	0	1.55	0.14
1126	1125	-	1	fill	pit	2.2	0	0	1.55	0.14
1127	0	-	1	cut	post hole	2.2	1127	1127	0.3	0.18
1128	1127	-	1	fill	post hole	2.2	1127	1127	0.3	0.18
1129	1085	-	1	fill	post hole	2.2	0	0	0.23	0.04
1130	0	-	1	cut	post hole	2.2	0	0	0.23	0.2
1131	1130	-	1	fill	post hole	2.2	0	0	0.25	0.2
1132	0	-	1	cut	post hole	2.2	0	0	0.31	0.06
1133	1132	-	1	fill	post hole	2.2	0	0	0.31	0.06
1134	0	-	1	cut	post hole	2.2	1134	1134	0.14	0.07
1135	1134	-	1	fill	post hole	2.2	1134	1134	0.14	0.07
1136	0	-	1	cut	pit	2.2	0	0	0.47	0.15
1137	1136	-	1	fill	pit	2.2	0	0	0.47	0.15
1138	0	-	1	cut	post hole	2.2	1134	1134	0.24	0.19
1139	1138	-	1	fill	post hole	2.2	1134	1134	0.24	0.19
1140	0	-	1	cut	post hole	2.2	1134	1134	0.21	0.12
1141	1140	-	1	fill	post hole	2.2	1134	1134	0.21	0.12
1142	0	-	1	cut	post hole	2.2	1134	1134	0.22	0.09
1143	1142	-	1	fill	post hole	2.2	1134	1134	0.22	0.09
1144	0	-	1	cut	post hole	2.2	1134	1134	0.2	0.03
1145	1144	-	1	fill	post hole	2.2	1134	1134	0.2	0.03
1146	0	-	1	cut	post hole	2.2	1134	1134	0.22	0.16
1147	1146	-	1	fill	post hole	2.2	1134	1134	0.22	0.16
1148	0	-	1	cut	post hole	2.2	1134	1134	0.35	0.1
1149	1148	-	1	fill	post hole	2.2	1134	1134	0.35	0.1
1150	0	-	1	cut	post hole	2.2	1134	1134	0.18	0.06
1151	1150	-	1	fill	post hole	2.2	1134	1134	0.18	0.06
1152	0	-	1	cut	post hole	2.2	1134	1134	0.24	0.04
1153	1152	-	1	fill	post hole	2.2	1134	1134	0.24	0.04
1154	0	-	1	cut	post hole	2.2	1134	1134	0.23	0.03
1155	1154	-	1	fill	post hole	2.2	1134	1134	0.23	0.03
1156	0	-	1	cut	post hole	2.2	0	0	0.31	0.06
1157	1156	-	1	fill	post hole	2.2	0	0	0.31	0.06
1158	0	-	1	cut	post hole	2.2	0	0	0.27	0.08
1159	1158	-	1	fill	post hole	2.2	0	0	0.27	0.08
1160	0	-	1	cut	post hole	2.2	0	0	0.14	0.1
1161	1160	-	1	fill	post hole	2.2	0	0	0.14	0.1
1162	0	-	1	cut	post hole	2.2	1127	1127	0.2	0.1
1163	1162	-	1	fill	post hole	2.2	1127	1127	0.2	0.1
1164	0	-	1	cut	pit	2.2	0	0	0.61	0.06
1165	1164	-	1	fill	pit	2.2	0	0	0.61	0.06
1166	0	-	1	cut	post hole	2.2	1127	1127	0.25	0.06
1167	1166	-	1	fill	post hole	2.2	1127	1127	0.25	0.06

Context	Cut	Same-as	Area	Category	Feature Type	Phase	Group	Master Number	Width (m)	Depth (m)
1168	0	-	1	cut	post hole	2.2	1127	1127	0.35	0.2
1169	1168	-	1	fill	post hole	2.2	1127	1127	0.35	0.2
1170	0	-	1	cut	post hole	2.2	1127	1127	0.27	0.13
1171	1170	-	1	fill	post hole	2.2	1127	1127	0.27	0.13
1172	0	-	1	cut	post hole	2.2	1127	1127	0.23	0.16
1173	1172	-	1	fill	post hole	2.2	1127	1127	0.23	0.16
1174	0	-	1	cut	post hole	2.2	1127	1127	0.23	0.03
1175	1174	-	1	fill	post hole	2.2	1127	1127	0.23	0.03
1176	0	-	1	cut	post hole	2.2	1127	1127	0.22	0.23
1177	1176	-	1	fill	post hole	2.2	1127	1127	0.22	0.23
1178	0	-	1	cut	post hole	2.2	1127	1127	0.2	0.09
1179	1178	-	1	fill	post hole	2.2	1127	1127	0.2	0.09
1180	0	-	1	cut	post hole	2.2	1127	1127	0.2	0.14
1181	1180	-	1	fill	post hole	2.2	1127	1127	0.2	0.09
1182	0	-	1	cut	post hole	2.2	1127	1127	0.16	0.12
1183	1182	-	1	fill	post hole	2.2	1127	1127	0.16	0.12
1184	0	-	1	cut	post hole	2.2	1127	1127	0.3	0.15
1185	1184	-	1	fill	post hole	2.2	1127	1127	0.3	0.15
1186	0	-	1	cut	post hole	2.2	1127	1127	0.32	0.19
1187	1186	-	1	fill	post hole	2.2	1127	1127	0.32	0.19
1188	0	-	1	cut	post hole	2.2	1127	1127	0.3	0.22
1189	1188	-	1	fill	post hole	2.2	1127	1127	0.3	0.22
1190	0	-	1	cut	post hole	2.2	1127	1127	0.24	0.05
1191	1190	-	1	fill	post hole	2.2	1127	1127	0.24	0.05
1192	0	-	1	cut	post hole	2.2	1127	1127	0.11	0.02
1193	1192	-	1	fill	post hole	2.2	1127	1127	0.11	0.02
1194	0	-	1	cut	post hole	2.2	1127	1127	0.26	0.13
1195	1194	-	1	fill	post hole	2.2	1127	1127	0.26	0.13
1196	0	-	1	cut	post hole	2.2	1127	1127	0.22	0.08
1197	1196	-	1	fill	post hole	2.2	1127	1127	0.22	0.08
1198	0	-	1	cut	post hole	2.2	1134	1134	0.14	0.1
1199	1198	-	1	fill	post hole	2.2	1134	1134	0.14	0.1
1200	0	-	1	cut	post hole	2.2	1134	1134	0.14	0.05
1201	1200	-	1	fill	post hole	2.2	1134	1134	0.14	0.05
1202	0	-	1	cut	post hole	2.2	1127	1127	0.2	0.08
1203	1202	-	1	fill	post hole	2.2	1127	1127	0.2	0.08
1204		-	1	cut	post hole	2.2	1127	1127	0.2	0.1
1205	1204	-	1	fill	post hole	2.2	1127	1127	0.2	0.1
1206	0	-	1	cut	post hole	2.2	1127	1127	0.19	0.07
1207	1206	-	1	fill	post hole	2.2	1127	1127	0.19	0.07
1208	0	-	1	cut	post hole	2.2	1127	1127	0.18	0.08
1209	1208	-	1	fill	post hole	2.2	1127	1127	0.18	0.08
1210	0	-	1	cut	post hole	2.2	1127	1127	0.16	0.03
1211	1210	-	1	fill	post hole	2.2	1127	1127	0.16	0.03
1213	0	-	1	cut	post hole	2.2	1121	1121	0.3	0.13
1214	1213	-	1	fill	post hole	2.2	1121	1121	0.3	0.13
1215	0	-	1	cut	post hole	2.2	1121	1121	0.28	0.12
1216	0	-	1	cut	post hole	2.2	1127	1127	0.18	0.08
1217	1216	-	1	fill	post hole	2.2	1127	1127	0.18	0.08
1218	1215	-	1	fill	post hole	2.2	1121	1121	0.28	0.12
1219	0	-	1	cut	post hole	2.2	1121	1121	0.31	0.15
1220	0	-	1	cut	post hole	2.2	1127	1127	0.23	0.1
1221	1220	-	1	fill	post hole	2.2	1127	1127	0.23	0.1
1222	1219	-	1	fill	post hole	2.2	1121	1121	0.31	0.15
1224	0	-	1	cut	post hole	2.2	1127	1127	0.3	0.16
1225	1224	-	1	fill	post hole	2.2	1127	1127	0.3	0.16
1226	0	-	1	cut	post hole	2.2	1121	1121	0.28	0.18
1227	1226	-	1	fill	post hole	2.2	1121	1121	0.28	0.18
1228	0	-	1	cut	post hole	2.2	1121	1121	0.2	0.18
1229	1228	-	1	fill	post hole	2.2	1121	1121	0.2	0.18
1230	0	-	1	cut	post hole	2.2	1121	1121	0.32	0.31
1231	1230	-	1	fill	post hole	2.2	1121	1121	0.32	0.31
1232	0	-	1	cut	post hole	2.2	1121	1121	0.17	0.07
1233	1232	-	1	fill	post hole	2.2	1121	1121	0.17	0.07

Context	Cut	Same-as	Area	Category	Feature Type	Phase	Group	Master Number	Width (m)	Depth (m)
1234	0	-	1	cut	post hole	2.2	1121	1121	0.3	0.13
1235	1234	-	1	fill	post hole	2.2	1121	1121	0.3	0.13
1236	0	-	1	cut	post hole	2.2	1121	1121	0.24	0.08
1237	1236	-	1	fill	post hole	2.2	1121	1121	0.24	0.08
1238	0	-	1	cut	post hole	2.2	1121	1121	0.32	0.07
1239	1238	-	1	fill	post hole	2.2	1121	1121	0.32	0.07
1240	0	-	1	cut	post hole	2.2	1121	1121	0.25	0.11
1241	1240	-	1	fill	post hole	2.2	1121	1121	0.25	0.11
1242	0	-	1	cut	post hole	2.2	1121	1121	0.21	0.11
1243	1242	-	1	fill	post hole	2.2	1121	1121	0.21	0.11
1244	0	-	1	cut	post hole	2.2	1121	1121	0.21	0.1
1245	1244	-	1	fill	post hole	2.2	1121	1121	0.21	0.1
1246	0	-	1	cut	post hole	2.2	1121	1121	0.17	0.06
1247	1246	-	1	fill	post hole	2.2	1121	1121	0.17	0.06
1248	0	-	1	cut	post hole	2.2	1121	1121	0.22	0.07
1249	1248	-	1	fill	post hole	2.2	1121	1121	0.22	0.07
1250	0	-	1	cut	post hole	2.2	1121	1121	0.3	0.12
1251	1250	-	1	fill	post hole	2.2	1121	1121	0.3	0.12
1252	0	-	1	cut	post hole	2.2	1121	1121	0.36	0.1
1253	1252	-	1	fill	post hole	2.2	1121	1121	0.36	0.1
1254	0	-	1	cut	post hole	2.2	1121	1121	0.34	0.12
1255	1254	-	1	fill	post hole	2.2	1121	1121	0.34	0.12
1256	0	-	1	cut	post hole	2.2	1121	1121	0.22	0.09
1257	1256	-	1	fill	post hole	2.2	1121	1121	0.22	0.09
1258	0	-	1	cut	post hole	2.2	1121	1121	0.22	0.12
1259	1258	-	1	fill	post hole	2.2	1121	1121	0.22	0.12
1260	0	-	1	cut	post hole	2.2	1121	1121	0.29	0.06
1261	1260	-	1	fill	post hole	2.2	1121	1121	0.29	0.06
1262	0	-	1	cut	post hole	2.2	1121	1121	0.19	0.07
1263	1262	-	1	fill	post hole	2.2	1121	1121	0.19	0.07
1264		-	1	cut	pit	2.2	0	0	0	0.21
1265	1264	-	1	fill	pit	2.2	0	0	0	0.21
1266	0	-	1	cut	post hole	2.2	0	0	0.18	0.06
1267	1266	-	1	fill	post hole	2.2	0	0	0.18	0.06
1268	0	-	1	cut	post hole	2.2	0	0	0.32	0.06
1269	1268	-	1	fill	post hole	2.2	0	0	0.32	0.06
1270	0	-	1	cut	post hole	2.2	0	0	0.18	0.04
1271	1270	-	1	fill	post hole	2.2	0	0	0.18	0.04
1272	0	-	1	cut	pit	2.2	0	0	0.6	0.26
1273	1272	-	1	fill	pit	2.2	0	0	0.6	0.26
1274	0	-	1	cut	pit	2.2	0	0	0.56	0.16
1275	1274	-	1	fill	pit	2.2	0	0	0.56	0.16
1276	0	-	1	cut	post hole	2.2	1276	1276	0.42	0.14
1277	0	-	1	cut	pit	2.2	0	0	1.5	1.02
1278	1277	-	1	fill	pit	2.2	0	0	-	0.29
1279	1277	-	1	fill	pit	2.2	0	0	-	0.82
1280	1277	-	1	fill	pit	2.2	0	0	-	0.2
1281	1277	-	1	fill	pit	2.2	0	0	-	0.2
1282	0	-	1	cut	post hole	2.2	1282	1282	0.3	0.16
1283	0	-	1	cut	post hole	2.2	0	0	0.18	0.22
1284	1283	-	1	fill	post hole	2.2	0	0	0.18	0.22
1285	0	-	1	cut	pit	2.2	0	0	0.33	0.13
1286	1285	-	1	fill	pit	2.2	0	0	0.33	0.13
1287	0	-	1	cut	post hole	2.2	0	0	0.4	0.18
1288	1287	-	1	fill	post hole	2.2	0	0	0.4	0.18
1289	1282	-	1	fill	post hole	2.2	1282	1282		0.16
1290	0	-	1	cut	post hole	2.2	1282	1282	0.3	0.04
1291	1290	-	1	fill	post hole	2.2	1282	1282		0.04
1292	0	-	1	cut	post hole	2.2	1282	1282	0.32	0.18
1293	1292	-	1	fill	post hole	2.2	1282	1282		0.18
1294	0	-	1	cut	post hole	2.2	1282	1282	0.38	0.14
1295	1294	-	1	fill	post hole	2.2	1282	1282		0.14
1296	0	-	1	cut	post hole	2.2	1282	1282	0.39	0.12
1297	1296	-	1	fill	post hole	2.2	1282	1282		0.12

Context	Cut	Same-as	Area	Category	Feature Type	Phase	Group	Master Number	Width (m)	Depth (m)
1298	0	-	1	cut	post hole	2.2	1282	1282	0.25	0.12
1299	1298	-	1	fill	post hole	2.2	1282	1282		0.12
1300	0	-	1	cut	post hole	2.2	1282	1282	0.32	0.19
1301	1300	-	1	fill	post hole	2.2	0	0	0.31	0.19
1302	1276	-	1	fill	post hole	2.2	1276	1276		0.14
1303	0	-	1	cut	pit	2.2	0	0	0.8	0.67
1304	1303	-	1	fill	pit	2.2	0	0		0.42
1305	1303	-	1	fill	pit	2.2	0	0		0.08
1306	1303	-	1	fill	pit	2.2	0	0		0.32
1307	0	-	1	cut	post hole	2.2	1276	1276	0.32	0.12
1308	1307	-	1	fill	post hole	2.2	1276	1276		0.12
1309	0	-	1	cut	post hole	2.2	1276	1276	0.25	0.02
1310	1309	-	1	fill	post hole	2.2	1276	1276		0.02
1311	0	-	1	cut	post hole	2.2	1276	1276	0.25	0.07
1312	1311	-	1	fill	post hole	2.2	1276	1276		0.07
1313	0	-	1	cut	post hole	2.2	1276	1276	0.38	0.1
1314	1313	-	1	fill	post hole	2.2	1276	1276		0.1
1315	0	-	1	cut	post hole	2.2	0	0	0.39	0.14
1316	1315	-	1	fill	post hole	2.2	0	0	0.39	0.14
1317	0	-	1	cut	post hole	2.2	1317	1317	0.14	0.07
1318	0	-	1	cut	post hole	2.2	1318	1318	0.35	0.06
1319	1318	-	1	fill	post hole	2.2	1318	1318	0.35	0.06
1320	0	-	1	cut	post hole	2.2	1318	1318	0.3	0.11
1321	1320	-	1	fill	post hole	2.2	1318	1318	0.3	0.11
1322		-	1	cut	post hole	2.2	1318	1318	0.34	0.1
1323	1322	-	1	fill	post hole	2.2	1318	1318	0.34	0.1
1324	0	-	1	cut	post hole	2.2	1318	1318	0.39	0.08
1325	1324	-	1	fill	post hole	2.2	1318	1318	0.39	0.08
1326	0	-	1	cut	post hole	2.2	1318	1318	0.14	0.03
1327	1326	-	1	fill	post hole	2.2	1318	1318	0.14	0.03
1328	0	-	1	cut	post hole	2.2	1318	1318	0.15	0.03
1329	1328	-	1	fill	post hole	2.2	1318	1318	0.15	0.03
1330	0	-	1	cut	post hole	2.2	1318	1318	0.24	0.14
1331	1330	-	1	fill	post hole	2.2	1318	1318	0.24	0.14
1332	0	-	1	cut	post hole	2.2	1318	1318	0.3	0.1
1333	1332	-	1	fill	post hole	2.2	1318	1318	0.3	0.1
1334	0	-	1	cut	post hole	2.2	1318	1318	0.4	0.1
1335	1334	-	1	fill	post hole	2.2	1318	1318	0.4	0.1
1336	0	-	1	cut	ring ditch	1.1	599	599		0.32
1337	1336	-	1	fill	ring ditch	1.1	599	599		0.12
1338	1336	-	1	fill	ring ditch	1.1	599	599		0.24
1339	0	-	1	cut	post hole	2.2	0	0	0.18	0.23
1340	1339	-	1	fill	post hole	2.2	0	0	0.18	0.23
1341	0	-	1	cut	post hole	2.2	0	0	0.2	0.17
1342	1341	-	1	fill	post hole	2.2	0	0	0.2	0.17
1343	0	1336	1	cut	ring ditch	1.1	599	599		0.32
1344	1343	1337	1	fill	ring ditch	1.1	599	599		0.18
1345	1343	1338	1	fill	ring ditch	1.1	599	599		0.18
1346	0	-	1	cut	post hole	2.2	0	0	0.15	0.22
1347	1346	-	1	fill	post hole	2.2	0	0	0.15	0.22
1348	0	-	1	cut	post hole	2.2	0	0	0.17	0.2
1349	1348	-	1	fill	post hole	2.2	0	0	0.17	0.2
1350	0	-	1	cut	post hole	2.2	0	0	0.13	0.2
1351	1350	-	1	fill	post hole	2.2	0	0	0.13	0.2
1352	0	-	1	cut	post hole	2.2	0	0	0.16	0.04
1353	1352	-	1	fill	post hole	2.2	0	0	0.16	0.04
1354	0	-	1	cut	post hole	2.2	0	0	0.23	0.1
1355	1354	-	1	fill	post hole	2.2	0	0	0.23	0.1
1356	0	-	1	cut	post hole	2.2	0	0	0.2	0.07
1357	1356	-	1	fill	post hole	2.2	0	0	0.2	0.07
1358	0	-	1	cut	post hole	2.2	0	0	0.19	0.09
1359	1358	-	1	fill	post hole	2.2	0	0	0.19	0.09
1360	1317	-	1	fill	post hole	2.2	1317	1317	0.14	0.07
1361	0	-	1	cut	post hole	2.2	1317	1317	0.31	0.14

Context	Cut	Same-as	Area	Category	Feature Type	Phase	Group	Master Number	Width (m)	Depth (m)
1362	1361	-	1	fill	post hole	2.2	1317	1317	0.31	0.14
1363	0	-	1	cut	post hole	2.2	1317	1317	0.27	0.1
1364	1363	-	1	fill	post hole	2.2	1317	1317	0.27	0.1
1365	0	-	1	cut	post hole	2.2	1317	1317	0.31	0.18
1366	1365	-	1	fill	post hole	2.2	1317	1317	0.31	0.18
1367	0	-	1	cut	post hole	2.2	1317	1317	0.3	0.22
1368	1367	-	1	fill	post hole	2.2	1317	1317	0.3	0.22
1369	0	-	1	cut	post hole	2.2	1317	1317	0.21	0.02
1370	1369	-	1	fill	post hole	2.2	1317	1317	0.21	0.02
1371	0	-	1	cut	post hole	2.2	1317	1317	0.28	0.18
1372	1371	-	1	fill	post hole	2.2	1317	1317	0.28	0.18
1373	0	-	1	cut	post hole	2.2	1317	1317	0.19	0.03
1374	1373	-	1	fill	post hole	2.2	1317	1317	0.19	0.03
1375	0	-	1	cut	pit	2.2	0	0	0.46	0.25
1376	1375	-	1	fill	pit	2.2	0	0	0.46	0.25
1377	0	-	1	cut	pit	2.2	0	0	0.8	0.25
1378	1377	-	1	fill	pit	2.2	0	0	0.8	0.25
1379	0	-	1	cut	post hole	2.2	1379	1379	0.29	0.08
1380	0	-	1	cut	pit	2.2	0	0	0.44	0.1
1381	0	-	1	cut	natural	0	0	0		0.5
1382	1381	-	1	fill	natural	0	0	0		0.5
1383	0	-	1	cut	post hole	2.2	1383	1383	0.24	0.23
1384	1383	-	1	fill	post hole	2.2	1383	1383	0.24	0.23
1385	0	-	1	cut	post hole	2.2	1383	1383	0.32	0.27
1386	1385	-	1	fill	post hole	2.2	1383	1383	0.32	0.27
1387	0	-	1	cut	post hole	2.2	1387	1387	0.27	0.2
1388	1387	-	1	fill	post hole	2.2	1387	1387	0.27	0.2
1389	0	-	1	cut	post hole	2.2	1387	1387	0.3	0.11
1390	1389	-	1	fill	post hole	2.2	1387	1387	0.3	0.11
1391	0	-	1	cut	post hole	2.2	1387	1387	0.25	0.09
1392	1391	-	1	fill	post hole	2.2	1387	1387	0.25	0.09
1393	0	-	1	cut	post hole	2.2	1387	1387	0.32	0.12
1394	1393	-	1	fill	post hole	2.2	1387	1387	0.32	0.12
1395	0	-	1	cut	post hole	2.2	1387	1387	0.3	0.07
1396	1395	-	1	fill	post hole	2.2	1387	1387	0.3	0.07
1397	0	-	1	cut	post hole	2.2	1387	1387	0.24	0.11
1398	1397	-	1	fill	post hole	2.2	1387	1387	0.24	0.11
1399	0	-	1	cut	post hole	2.2	1387	1387	0.11	0.04
1400	1399	-	1	fill	post hole	2.2	1387	1387	0.11	0.04
1401	0	-	1	cut	post hole	2.2	1387	1387	0.33	0.13
1402	1401	-	1	fill	post hole	2.2	1387	1387	0.33	0.13
1403	0	-	1	cut	post hole	2.2	1387	1387	0.36	0.07
1404	1403	-	1	fill	post hole	2.2	1387	1387	0.36	0.07
1405	0	-	1	cut	post hole	2.2	1387	1387	0.38	0.09
1406	1405	-	1	fill	post hole	2.2	1387	1387	0.38	0.09
1407	0	-	1	cut	post hole	2.2	1387	1387	0.22	0.04
1408	1407	-	1	fill	post hole	2.2	1387	1387	0.22	0.04
1409	1379	-	1	fill	post hole	2.2	1379	1379	0.29	0.08
1410	1380	-	1	fill	pit	2.2	0	0	0.44	0.1
1411	0	-	1	cut	post hole	2.2	1379	1379	0.28	0.1
1412	1411	-	1	fill	post hole	2.2	1379	1379	0.28	0.1
1413	0	-	1	cut	post hole	2.2	1379	1379	0.27	0.1
1414	1413	-	1	fill	post hole	2.2	1379	1379	0.27	0.1
1415	0	-	1	cut	post hole	2.2	1379	1379	0.2	0.07
1416	1415	-	1	fill	post hole	2.2	1379	1379	0.2	0.07
1417	0	-	1	cut	post hole	2.2	1379	1379	0.19	0.1
1418	1417	-	1	fill	post hole	2.2	1379	1379	0.19	0.1
1419	0	-	1	cut	post hole	2.2	1379	1379	0.2	0.08
1420	1419	-	1	fill	post hole	2.2	1379	1379	0.2	0.08
1421	0	-	1	cut	post hole	2.2	1379	1379	0.22	0.17
1422	1421	-	1	fill	post hole	2.2	1379	1379	0.22	0.17
1423	0	-	1	cut	post hole	2.2	1379	1379	0.18	0.12
1424	1423	-	1	fill	post hole	2.2	1379	1379	0.18	0.12
1425	0	-	1	cut	post hole	2.2	1379	1379	0.4	0.09

Context	Cut	Same-as	Area	Category	Feature Type	Phase	Group	Master Number	Width (m)	Depth (m)
1426	1425	-	1	fill	post hole	2.2	1379	1379	0.4	0.09
1427	0	-	1	cut	post hole	2.2	1379	1379	0.29	0.13
1428	1427	-	1	fill	post hole	2.2	1379	1379	0.29	0.13
1429	0	-	1	cut	post hole	2.2	1383	1383	0.35	0.25
1430	1429	-	1	fill	post hole	2.2	1383	1383	0.35	0.25
1431	0	-	1	cut	post hole	2.2	1383	1383	0.25	0.25
1432	1431	-	1	fill	post hole	2.2	1383	1383	0.25	0.25
1433	0	-	1	cut	post hole	2.2	1383	1383	0.26	0.28
1434	1433	-	1	fill	post hole	2.2	1383	1383	0.26	0.28
1435	0	-	1	cut	post hole	2.2	1383	1383	0.3	0.27
1436	1435	-	1	fill	post hole	2.2	1383	1383	0.3	0.27
1437	0	-	1	cut	post hole	2.2	0	0	0.16	0.07
1438	1437	-	1	fill	post hole	2.2	0	0	0.16	0.07
1439	0	-	1	cut	post hole	2.2	0	0	0.2	0.1
1440	1439	-	1	fill	post hole	2.2	0	0	0.2	0.1
1441	0	-	1	cut	pit	2.2	0	0	0.8	0.25
1442	1441	-	1	fill	pit	2.2	0	0	0.8	0.25
1443	0	-	1	cut	pit	2.2	0	0	1.98	2.1
1444	1443	-	1	fill	pit	2.2	0	0		0.4
1445	345	452,-451	1	fill	natural	0	0	0		0.15
1446	0	-	1	cut	pit	2.2	0	0	0.51	0.16
1447	1446	-	1	fill	pit	2.2	0	0	0.51	0.16
1448	0	-	1	cut	post hole	2.2	0	0	0.29	0.18
1449	1448	-	1	fill	post hole	2.2	0	0	0.29	0.18
1450	0	-	1	cut	post hole	2.2	0	0	0.16	0.2
1451	1450	-	1	fill	post hole	2.2	0	0	0.16	0.2
1452	0	-	1	cut	post hole	2.2	0	0	0.16	0.2
1453	1452	-	1	fill	post hole	2.2	0	0	0.16	0.2
1454	0	-	1	cut	post hole	2.2	0	0	0.23	0.12
1455	1454	-	1	fill	post hole	2.2	0	0	0.23	0.12
1456	0	-	1	cut	post hole	2.2	0	0	0.26	0.08
1457	1456	-	1	fill	post hole	2.2	0	0	0.26	0.08
1458	0	-	1	cut	post hole	2.2	0	0	0.22	0.07
1459	1458	-	1	fill	post hole	2.2	0	0	0.22	0.07
1460	0	-	1	cut	post hole	2.2	0	0	0.3	0.15
1461	1460	-	1	fill	post hole	2.2	0	0	0.3	0.15
1462	0	-	1	cut	post hole	2.2	0	0	0.2	0.08
1463	1462	-	1	fill	post hole	2.2	0	0	0.2	0.08
1464	0	-	1	cut	post hole	2.2	0	0	0.17	0.17
1465	1464	-	1	fill	post hole	2.2	0	0	0.17	0.17
1466	0	-	1	cut	post hole	2.2	0	0	0.24	0.1
1467	1466	-	1	fill	post hole	2.2	0	0	0.24	0.1
1468	0	-	1	cut	post hole	2.2	0	0	0.18	0.09
1469	1468	-	1	fill	post hole	2.2	0	0	0.18	0.09
1470	0	-	1	cut	post hole	2.2	0	0	0.18	0.18
1471	1470	-	1	fill	post hole	2.2	0	0	0.18	0.18
1472	0	-	1	cut	post hole	2.2	0	0	0.2	0.14
1473	1472	-	1	fill	post hole	2.2	0	0	0.2	0.14
1474	0	-	1	cut	post hole	2.2	0	0	0.26	0.11
1475	1474	-	1	fill	post hole	2.2	0	0	0.26	0.11
1476	0	-	1	cut	post hole	2.2	0	0	0.3	0.11
1477	1476	-	1	fill	post hole	2.2	0	0	0.3	0.11
1478	0	-	1	cut	post hole	2.2	0	0	0.2	0.05
1479	1478	-	1	fill	post hole	2.2	0	0	0.2	0.05
1480	0	-	1	cut	post hole	2.2	0	0	0.15	0.09
1481	1480	-	1	fill	post hole	2.2	0	0	0.15	0.09
1482	0	-	1	cut	post hole	2.2	0	0	0.28	0.08
1483	1482	-	1	fill	post hole	2.2	0	0	0.28	0.08
1484	0	-	1	cut	pit	2.2	0	0	0.38	0.1
1485	1484	-	1	fill	pit	2.2	0	0	0.38	0.1
1486	0	-	1	cut	pit	2.2	0	0	0.44	0.06
1487	1486	-	1	fill	pit	2.2	0	0	0.44	0.06
1488	0	-	1	cut	pit	2.2	0	0	0.4	0.08
1489	1488	-	1	fill	pit	2.2	0	0	0.4	0.08

Context	Cut	Same-as	Area	Category	Feature Type	Phase	Group	Master Number	Width (m)	Depth (m)
1490	0	-	1	cut	pit	2.2	0	0	0.48	0.12
1491	1490	-	1	fill	pit	2.2	0	0	0.48	0.12
1492	0	-	1	cut	pit	2.2	0	0	0.43	0.3
1493	1492	-	1	fill	pit	2.2	0	0	0.43	0.3
1494	0	-	1	cut	pit	2.2	0	0	0.88	0.6
1495	0	-	1	cut	pit	2.2	0	0	0.74	0.25
1496	1495	-	1	fill	pit	2.2	0	0	0.74	0.25
1497	1443	-	1	fill	pit	2.2	0	0		0.66
1498	1443	-	1	fill	pit	2.2	0	0		0.46
1499	1443	-	1	fill	pit	2.2	0	0		0.42
1500	0	-	1	cut	pit	2.2	0	0	0.6	0.18
1501	1500	-	1	fill	pit	2.2	0	0		0.09
1502	1500	-	1	fill	pit	2.2	0	0		0.08
1503	1443	-	1	fill	pit	2.2	0	0		0.38
1504	0	-	1	cut	post hole	2.2	1504	1504	0.2	0.06
1505	1504	-	1	fill	post hole	2.2	1504	1504	0.2	0.06
1506	0	-	1	cut	pit	2.2	1506	0	1	0.32
1507	1506	-	1	fill	pit	2.2	1506	0	1	0.32
1508	0	-	1	cut	pit	2.2	1506	0	1.07	0.6
1509	1508	-	1	fill	pit	2.2	1506	0	1	0.4
1510	1508	-	1	fill	pit	2.2	1506	0	1	0.17
1511	1494	-	1	fill	pit	2.2	0	0		0.6
1512	1494	-	1	fill	pit	2.2	0	0		0.26
1513	1494	-	1	fill	pit	2.2	0	0		0.2
1514	0	-	1	cut	pit	2.2	0	0	0.8	0.66
1515	1514	-	1	fill	pit	2.2	0	0		0.3
1516	1514	-	1	fill	pit	2.2	0	0		0.36
1517	0	-	1	cut	pit	2.2	0	0	0.6	0.12
1518	1517	-	1	fill	pit	2.2	0	0	0.6	0.12
1519	1508	-	1	fill	pit	2.2	0	0	0.4	0.17
1520	1508	-	1	fill	pit	2.2	0	0	0.32	0.15
1521	0	-	1	cut	pit	2.2	0	0	2.48	1.7
1522	1521	-	1	fill	pit	2.2	0	0		0.24
1523	1521	-	1	fill	pit	2.2	0	0		0.16
1524	1521	-	1	fill	pit	2.2	0	0		0.3
1525	1521	-	1	fill	pit	2.2	0	0		0.4
1526	1521	-	1	fill	pit	2.2	0	0		0.36
1527	0	-	1	cut	pit	2.2	0	0	1.56	0.75
1528	1527	-	1	fill	pit	2.2	0	0		0.14
1529	1527	-	1	fill	pit	2.2	0	0		0.24
1530	1527	-	1	fill	pit	2.2	0	0		0.12
1531	1527	-	1	fill	pit	2.2	0	0		0.34
1532	1527	-	1	fill	pit	2.2	0	0		0.34
1533	0	-	1	cut	post hole	2.2	1533	1533	0.22	0.3
1534	1533	-	1	fill	post hole	2.2	1533	1533		0.3
1535	1521	-	1	fill	pit	2.2	0	0		0.44
1536	0	-	1	cut	pit	2.2	0	0	0.75	1.29
1537	1536	-	1	fill	pit	2.2	0	0	0.87	0.44
1538	1536	-	1	fill	pit	2.2	0	0	0.94	0.45
1539	1536	-	1	fill	pit	2.2	0	0		0.26
1540	0	-	1	cut	pit	2.2	0	0	0.25	0.1
1541	1540	-	1	fill	pit	2.2	0	0	0.25	0.1
1542	0	-	1	cut	pit	2.2	0	0	0.84	0.2
1543	1542	-	1	fill	pit	2.2	0	0	0.84	0.2
1544	0	-	1	cut	post hole	2.2	0	0	0.3	0.12
1545	1544	-	1	fill	post hole	2.2	0	0	0.3	0.12
1546	0	-	1	cut	post hole	2.2	0	0	0.3	0.13
1547	1546	-	1	fill	post hole	2.2	0	0	0.3	0.13
1548	0	-	1	cut	post hole	2.2	0	0	0.26	0.07
1549	1548	-	1	fill	post hole	2.2	0	0	0.26	0.07
1550	0	-	1	cut	pit	2.2	0	0	2.6	1.3
1551	0	-	1	cut	pit	2.2	0	0	1.86	2.16
1552	1550	-	1	fill	pit	2.2	0	0		0.3
1553	1550	-	1	fill	pit	2.2	0	0		0.5

Context	Cut	Same-as	Area	Category	Feature Type	Phase	Group	Master Number	Width (m)	Depth (m)
1554	1550	-	1	fill	pit	2.2	0	0	0.1	
1555	1550	-	1	fill	pit	2.2	0	0		0.4
1556	1550	-	1	fill	pit	2.2	0	0		0.56
1557	1550	-	1	fill	pit	2.2	0	0		0.38
1558	1551	-	1	fill	pit	2.2	0	0		0.64
1559	1551	-	1	fill	pit	2.2	0	0		0.08
1560	1551	-	1	fill	pit	2.2	0	0		0.17
1561	1551	-	1	fill	pit	2.2	0	0		0.16
1562	1551	-	1	fill	pit	2.2	0	0		0.47
1563	1551	-	1	fill	pit	2.2	0	0		0.54
1564	1551	-	1	fill	pit	2.2	0	0		0.2
1565	0	-	1	cut	pit	2.2	0	0	1.2	0.86
1566	1565	-	1	fill	pit	2.2	0	0		0.19
1567	1565	-	1	fill	pit	2.2	0	0		0.7
1568	0	-	1	cut	post hole	2.2	277	277	0.22	0.09
1569	1568	-	1	fill	post hole	2.2	277	277	0.22	0.09
1570	0	-	1	cut	post hole	2.2	277	277	0.25	0.11
1571	1570	-	1	fill	post hole	2.2	277	277	0.25	0.11
1572	0	-	1	cut	post hole	2.2	277	277	0.34	0.13
1573	1572	-	1	fill	post hole	2.2	277	277	0.34	0.13
1574	0	-	1	cut	post hole	2.2	277	277	0.23	0.11
1575	1574	-	1	fill	post hole	2.2	277	277	0.23	0.11
1576	0	-	1	cut	post hole	2.2	277	277	0.21	0.05
1577	1576	-	1	fill	post hole	2.2	277	277	0.21	0.05
1578	0	-	1	cut	post hole	2.2	277	277	0.26	0.08
1579	1578	-	1	fill	post hole	2.2	277	277	0.26	0.08
1580	0	-	1	cut	post hole	2.2	277	277	0.29	0.18
1581	1580	-	1	fill	post hole	2.2	277	277	0.29	0.18
1582	0	-	1	cut	post hole	2.2	277	277	0.29	0.13
1583	1582	-	1	fill	post hole	2.2	277	277	0.29	0.13
1584	0	-	1	cut	post hole	2.2	277	277	0.21	0.1
1585	1584	-	1	fill	post hole	2.2	277	277	0.21	0.1
1586	0	-	1	cut	post hole	2.2	277	277	0.26	0.07
1587	1586	-	1	fill	post hole	2.2	277	277	0.26	0.07
1588	0	-	1	cut	post hole	2.2	277	277	0.35	0.17
1589	1588	-	1	fill	post hole	2.2	277	277	0.35	0.17
1590	0	-	1	cut	post hole	2.2	277	277	0.17	0.07
1591	1590	-	1	fill	post hole	2.2	277	277	0.17	0.07
1592	0	-	1	cut	post hole	2.2	277	277	0.15	0.07
1593	1592	-	1	fill	post hole	2.2	277	277	0.15	0.07
1594	0	-	1	cut	post hole	2.2	277	277	0.22	0.08
1595	1594	-	1	fill	post hole	2.2	277	277	0.22	0.08
1596	0	-	1	cut	post hole	2.2	277	277	0.27	0.09
1597	1596	-	1	fill	post hole	2.2	277	277	0.27	0.09
1598	0	-	1	cut	post hole	2.2	277	277	0.4	0.24
1599	1598	-	1	fill	post hole	2.2	277	277	0.4	0.24
1600	0	-	1	cut	post hole	2.2	277	277	0.21	0.2
1601	1600	-	1	fill	post hole	2.2	277	277	0.21	0.2
1602	0	-	1	cut	post hole	2.2	277	277	0.27	0.16
1603	1602	-	1	fill	post hole	2.2	277	277	0.27	0.16
1604	0	-	1	cut	post hole	2.2	277	277	0.3	0.21
1605	1604	-	1	fill	post hole	2.2	277	277	0.3	0.21
1606	0	-	1	cut	post hole	2.2	277	277	0.24	0.18
1607	1606	-	1	fill	post hole	2.2	277	277	0.24	0.18
1608	0	-	1	cut	post hole	2.2	277	277	0.2	0.07
1609	1608	-	1	fill	post hole	2.2	277	277	0.2	0.07
1610	0	-	1	cut	post hole	2.2	277	277	0.19	0.13
1611	1610	-	1	fill	post hole	2.2	277	277	0.19	0.13
1612	0	-	1	cut	post hole	2.2	277	277	0.28	0.09
1613	1612	-	1	fill	post hole	2.2	277	277	0.28	0.09
1614	0	-	1	cut	pit	2.2	0	0	0.35	0.6
1615	0	-	1	cut	post hole	2.2	1504	1504	0.3	0.15
1616	1615	-	1	fill	post hole	2.2	1504	1504	0.3	0.15
1617	0	-	1	cut	post hole	2.2	1504	1504	0.15	0.14

Context	Cut	Same-as	Area	Category	Feature Type	Phase	Group	Master Number	Width (m)	Depth (m)
1618	1617	-	1	fill	post hole	2.2	1504	1504	0.15	0.14
1619	0	-	1	cut	post hole	2.2	1504	1504	0.15	0.1
1620	1619	-	1	fill	post hole	2.2	1504	1504	0.15	0.1
1621	0	-	1	cut	post hole	2.2	1504	1504	0.14	0.1
1622	1621	-	1	fill	post hole	2.2	1504	1504	0.14	0.1
1623	0	-	1	cut	post hole	2.2	1504	1504	0.14	0.12
1624	1623	-	1	fill	post hole	2.2	1504	1504	0.14	0.12
1625	0	-	1	cut	post hole	2.2	1504	1504	0.14	0.05
1626	1625	-	1	fill	post hole	2.2	1504	1504	0.14	0.05
1627	0	-	1	cut	post hole	2.2	1504	1504	0.25	0.07
1628	1627	-	1	fill	post hole	2.2	1504	1504	0.25	0.07
1629	0	-	1	cut	post hole	2.2	1629	1629	0.29	0.13
1630	1629	-	1	fill	post hole	2.2	1629	1629	0.29	0.13
1631	0	-	1	cut	post hole	2.2	1629	1629	0.3	0.2
1632	1631	-	1	fill	post hole	2.2	1629	1629	0.3	0.2
1633	0	-	1	cut	post hole	2.2	1629	1629	0.2	0.1
1634	1633	-	1	fill	post hole	2.2	1629	1629	0.2	0.1
1635	0	-	1	cut	post hole	2.2	1629	1629	0.15	0.1
1636	1635	-	1	fill	post hole	2.2	1629	1629	0.15	0.1
1637	0	-	1	cut	post hole	2.2	1629	1629	0.18	0.2
1638	1637	-	1	fill	post hole	2.2	1629	1629	0.18	0.2
1639	0	-	1	cut	post hole	2.2	1504	1504	0.29	0.16
1640	1639	-	1	fill	post hole	2.2	1504	1504	0.29	0.16
1641	0	-	1	cut	pit	2.2	1504	1504	0.51	0.21
1642	1641	-	1	fill	pit	2.2	1504	1504	0.51	0.21
1643	0	-	1	cut	pit	2.2	0	0	0.74	1.14
1644	1643	-	1	fill	pit	2.2	0	0	0.74	1.14
1645	0	-	1	cut	post hole	2.2	1645	1645	0.22	0.09
1646	1645	-	1	fill	post hole	2.2	1645	1645	0.22	0.09
1647	0	-	1	cut	post hole	2.2	1645	1645	0.3	0.13
1648	1647	-	1	fill	post hole	2.2	1645	1645	0.3	0.13
1649	0	-	1	cut	post hole	2.2	1645	1645	0.27	0.22
1650	1649	-	1	fill	post hole	2.2	1645	1645	0.27	0.22
1651	0	-	1	cut	post hole	2.2	1645	1645	0.4	0.14
1652	1651	-	1	fill	post hole	2.2	1645	1645	0.4	0.14
1653	0	-	1	cut	post hole	2.2	1645	1645	0.26	0.06
1654	1653	-	1	fill	post hole	2.2	1645	1645	0.26	0.06
1655	0	-	1	cut	post hole	2.2	1645	1645	0.15	0.05
1656	1655	-	1	fill	post hole	2.2	1645	1645	0.15	0.05
1657	0	-	1	cut	post hole	2.2	1645	1645	0.19	0.09
1658	1657	-	1	fill	post hole	2.2	1645	1645	0.19	0.09
1659	0	-	1	cut	post hole	2.2	1645	1645	0.18	0.16
1660	1659	-	1	fill	post hole	2.2	1645	1645	0.18	0.16
1661	0	-	1	cut	post hole	2.2	1645	1645	0.23	0.12
1662	1661	-	1	fill	post hole	2.2	1645	1645	0.23	0.12
1663	0	-	1	cut	post hole		1645	1645	0.27	0.22
1664	1663	-	1	fill	post hole	2.2	1645	1645	0.27	0.22
1665	0	-	1	cut	post hole	2.2	1645	1645	0.21	0.16
1666	1665	-	1	fill	post hole	2.2	1645	1645	0.21	0.16
1667	0	-	1	cut	post hole	2.2	1645	1645	0.24	0.11
1668	1667	-	1	fill	post hole	2.2	1645	1645	0.24	0.11
1669	0	-	1	cut	post hole	2.2	1645	1645	0.23	0.12
1670	1669	-	1	fill	post hole	2.2	1645	1645	0.23	0.12
1671	0	-	1	cut	post hole	2.2	1645	1645	0.23	0.12
1672	1671	-	1	fill	post hole	2.2	1645	1645	0.23	0.12
1673	0	-	1	cut	post hole	2.2	1645	1645	0.23	0.06
1674	1673	-	1	fill	post hole	2.2	1645	1645	0.23	0.06
1675	0	-	1	cut	post hole	2.2	1645	1645	0.23	0.16
1676	1675	-	1	fill	post hole	2.2	1645	1645	0.23	0.16
1677	0	-	1	cut	post hole	2.2	1677	1677	0.29	0.3
1678	1677	-	1	fill	post hole	2.2	1677	1677	0.29	0.3
1679	0	-	1	cut	post hole	2.2	1677	1677	0.16	0.25
1680	1679	-	1	fill	post hole	2.2	1677	1677	0.16	0.25
1681		-	1	cut	pit	2.2	0	0	0.48	0.3

Context	Cut	Same-as	Area	Category	Feature Type	Phase	Group	Master Number	Width (m)	Depth (m)
1682	1681	-	1	fill	pit	2.2	0	0	0.48	0.3
1683	0	-	1	cut	pit	2.2	0	0	2	1.62
1684	1683	-	1	fill	pit	2.2	0	0	2.14	0.42
1685	1683	-	1	fill	pit	2.2	0	0	0.86	0.15
1686	1683	-	1	fill	pit	2.2	0	0	0.76	0.12
1687	1683	-	1	fill	pit	2.2	0	0	1.25	0.22
1688	1683	-	1	fill	pit	2.2	0	0	0.8	0.18
1689	1683	-	1	fill	pit	2.2	0	0	0.98	0.26
1690	1683	-	1	fill	pit	2.2	0	0	2.02	0.22
1691	1683	-	1	fill	pit	2.2	0	0	1.96	0.3
1692	1683	-	1	fill	pit	2.2	0	0	1.7	0.44
1693	0	-	1	cut	post hole	2.2	0	0	0.36	0.12
1694	1693	-	1	fill	post hole	2.2	0	0	0.36	0.12
1695	0	-	1	cut	post hole	2.2	0	0	0.26	0.05
1696	1695	-	1	fill	post hole	2.2	0	0	0.26	0.05
1697	0	-	1	cut	post hole	2.2	0	0	0.22	0.14
1698	1697	-	1	fill	post hole	2.2	0	0	0.22	0.14
1699	0	-	1	cut	post hole	2.2	0	0	0.32	0.15
1700	1699	-	1	fill	post hole	2.2	0	0	0.32	0.15
1701	0	-	1	cut	post hole	2.2	0	0	0.26	0.08
1702	1701	-	1	fill	post hole	2.2	0	0	0.26	0.08
1703	0	-	1	cut	post hole	2.2	0	0	0.3	0.07
1704	1703	-	1	fill	post hole	2.2	0	0	0.3	0.07
1705	0	-	1	cut	post hole	2.2	0	0	0.32	0.08
1706	1705	-	1	fill	post hole	2.2	0	0	0.32	0.08
1707	0	-	1	cut	post hole	2.2	0	0	0.24	0.08
1708	1707	-	1	fill	post hole	2.2	0	0	0.24	0.08
1709	0	-	1	cut	post hole	2.2	0	0	0.27	0.1
1710	1709	-	1	fill	post hole	2.2	0	0	0.27	0.1
1711	0	1713	1	cut	natural	0	0	0	0.3	0.12
1712	1711	1714	1	fill	natural	0	0	0	0.3	0.12
1713	0	1711	1	cut	natural	0	0	0	0.3	0.12
1714	1713	1712	1	fill	natural	0	0	0	0.3	0.12
1715	0	-	1	cut	pit	2.2	0	0	0.92	0.73
1716	1715	-	1	fill	pit	2.2	0	0		0.2
1717	1715	-	1	fill	pit	2.2	0	0		0.2
1718	1715	-	1	fill	pit	2.2	0	0		0.33
1719	0	-	1	cut	pit	2.2	0	0	1.06	1.69
1720	1719	-	1	fill	pit	2.2	0	0		0.56
1721	1719	-	1	fill	pit	2.2	0	0		0.32
1722	1719	-	1	fill	pit	2.2	0	0		0.28
1723	1719	-	1	fill	pit	2.2	0	0		0.3
1724	0	-	1	cut	pit	2.2	0	0	1.36	1.78
1725	1724	-	1	fill	pit	2.2	0	0	1.36	0.51
1726	1724	-	1	HSR	skull	2.2	0	0		
1727	0	-	1	cut	pit	2.2	0	0	0.65	0.54
1728	1727	-	1	fill	pit	2.2	0	0	0.65	0.54
1729	0	-	1	cut	pit	2.2	0	0	1.3	0.22
1730	1729	-	1	fill	pit	2.2	0	0	1.3	0.22
1731	1614	-	1	fill	pit	2.2	0	0		0.58
1732	1614	-	1	fill	pit	2.2	0	0		0.46
1733	1614	-	1	fill	pit	2.2	0	0		0.09
1734	0	-	1	cut	post hole	2.2	1734	1734	0.43	0.14
1735	0	-	1	cut	pit	2.2	0	0	1.4	2.74
1736	0	-	1	cut	pit	2.2	0	0	1.43	2.18
1737	1736	-	1	fill	pit	2.2	0	0		0.24
1738	1736	-	1	fill	pit	2.2	0	0		0.34
1739	1736	-	1	fill	pit	2.2	0	0		0.66
1740	1736	-	1	fill	pit	2.2	0	0		0.55
1741	1735	-	1	fill	pit	2.2	0	0	1.4	0.52
1742	1735	-	1	fill	pit	2.2	0	0		0.42
1743	1724	-	1	fill	pit	2.2	0	0	1.24	0.5
1744	1724	-	1	fill	pit	2.2	0	0	67	0.86
1745	1724	-	1	fill	pit	2.2	0	0	0.44	0.46

Context	Cut	Same-as	Area	Category	Feature Type	Phase	Group	Master Number	Width (m)	Depth (m)
1746	1724	-	1	fill	pit	2.2	0	0		0.71
1747	0	-	1	cut	post hole	2.2	1747	1747	0.15	0.05
1748	0	-	1	cut	pit	2.2	0	0	1.31	0.25
1749	1748	-	1	fill	pit	2.2	0	0		0.1
1750	1748	-	1	fill	pit	2.2	0	0		0.17
1751	0	-	1	cut	pit	2.2	0	0	0.93	1
1752	1747	-	1	fill	post hole	2.2	1747	1747	0.15	0.05
1753		-	1	cut	post hole	2.2	0	0	0.18	0.1
1754	1753	-	1	fill	post hole	2.2	0	0	0.18	0.1
1755	0	-	1	cut	post hole	2.2	1747	1747	0.28	0.04
1756	1755	-	1	fill	post hole	2.2	1747	1747	0.28	0.04
1757	0	-	1	cut	post hole	2.2	1747	1747	0.22	0.06
1758	1757	-	1	fill	post hole	2.2	1747	1747	0.22	0.06
1759	0	-	1	cut	post hole	2.2	1747	1747	0.34	0.15
1760	1759	-	1	fill	post hole	2.2	1747	1747	0.34	0.15
1761	0	-	1	cut	post hole	2.2	1747	1747	0.15	0.05
1762	1761	-	1	fill	post hole	2.2	1747	1747	0.15	0.05
1763	0	-	1	cut	post hole	2.2	1747	1747	0.14	0.06
1764	1763	-	1	fill	post hole	2.2	1747	1747	0.14	0.06
1765	0	-	1	cut	post hole	2.2	1747	1747	0.2	0.07
1766	1765	-	1	fill	post hole	2.2	1747	1747	0.2	0.07
1767	0	-	1	cut	post hole	2.2	1747	1747	0.31	0.07
1768	1767	-	1	fill	post hole	2.2	1747	1747	0.31	0.07
1769	0	-	1	cut	post hole	2.2	1747	1747	0.2	0.17
1770	1769	-	1	fill	post hole	2.2	1747	1747	0.2	0.17
1771	0	-	1	cut	post hole	2.2	1747	1747	0.17	0.08
1772	1771	-	1	fill	post hole	2.2	1747	1747	0.17	0.08
1773	0	-	1	cut	post hole	2.2	1747	1747	0.21	0.11
1774	1773	-	1	fill	post hole	2.2	1747	1747	0.21	0.11
1775	0	-	1	cut	post hole	2.2	1747	1747	0.17	0.1
1776	1775	-	1	fill	post hole	2.2	1747	1747	0.17	0.1
1777	0	-	1	cut	pit	2.2	0	0	0.9	0.16
1778	1777	-	1	fill	pit	2.2	0	0	0.9	0.16
1779	0	-	1	cut	post hole	2.2	0	0	0.18	0.12
1780	0	-	1	cut	post hole	2.2	0	0	0.24	0.14
1781	1780	-	1	fill	post hole	2.2	0	0	0.24	0.14
1782	1751	-	1	fill	pit	2.2	0	0	0.93	0.45
1783	1779	-	1	fill	post hole	2.2	0	0	0.18	0.12
1784	0	-	1	cut	post hole	2.2	0	0	0.21	0.06
1785	1784	-	1	fill	post hole	2.2	0	0	0.21	0.06
1786	0	-	1	cut	post hole	2.2	0	0	0.26	0.07
1787	1786	-	1	fill	post hole	2.2	0	0	0.26	0.07
1788	0	-	1	cut	post hole	2.2	0	0	0.24	0.12
1789	1788	-	1	fill	post hole	2.2	0	0	0.24	0.12
1790	0	-	1	cut	post hole	2.2	0	0	0.24	0.04
1791	1790	-	1	fill	post hole	2.2	0	0	0.24	0.04
1792	0	-	1	cut	post hole	2.2	0	0	0.16	0.05
1793	1792	-	1	fill	post hole	2.2	0	0	0.16	0.05
1794	0	-	1	cut	post hole	2.2	0	0	0.19	0.08
1795	1796	-	1	fill	post hole	2.2	0	0	0.19	0.08
1796	0	-	1	cut	post hole	2.2	0	0	0.2	0.09
1797	1796	-	1	fill	post hole	2.2	0	0	0.2	0.09
1798	0	-	1	cut	post hole	2.2	0	0	0.19	0.13
1799	1798	-	1	fill	post hole	2.2	0	0	0.19	0.13
1800	0	-	1	cut	post hole	2.2	1127	1127	0.18	0.1
1801	1800	-	1	fill	post hole	2.2	1127	1127	0.18	0.1
1802	0	-	1	cut	post hole	2.2	1127	1127	0.2	0.05
1803	1802	-	1	fill	post hole	2.2	1127	1127	0.2	0.05
1804	0	-	1	cut	post hole	2.2	1127	1127	0.16	0.06
1805	1804	-	1	fill	post hole	2.2	1127	1127	0.16	0.06
1806	0	-	1	cut	post hole	2.2	1127	1127	0.15	0.07
1807	1806	-	1	fill	post hole	2.2	1127	1127	0.15	0.07
1808	0	-	1	cut	post hole	2.2	1127	1127	0.25	0.09
1809	1808	-	1	fill	post hole	2.2	1127	1127	0.25	0.09

Context	Cut	Same-as	Area	Category	Feature Type	Phase	Group	Master Number	Width (m)	Depth (m)
1810	0	-	1	cut	post hole	2.2	1127	1127	0.22	0.11
1811	1810	-	1	fill	post hole	2.2	1127	1127	0.22	0.11
1812	0	-	1	cut	post hole	2.2	0	0	0.2	0.02
1813	1812	-	1	fill	post hole	2.2	0	0	0.2	0.02
1814	0	-	1	cut	post hole	2.2	0	0	0.24	0.09
1815	1814	-	1	fill	post hole	2.2	0	0	0.24	0.09
1816	0	-	1	cut	post hole	2.2	0	0	0.28	0.12
1817	1816	-	1	fill	post hole	2.2	0	0	0.28	0.12
1818	0	-	1	cut	post hole	2.2	0	0	0.24	0.2
1819	1818	-	1	fill	post hole	2.2	0	0	0.24	0.2
1820	0	-	1	cut	post hole	2.2	1677	1677	0.31	0.2
1821	1820	-	1	fill	post hole	2.2	1677	1677	0.31	0.2
1822	0	-	1	cut	post hole	2.2	1677	1677	0.31	0.24
1823	1822	-	1	fill	post hole	2.2	1677	1677	0.31	0.24
1824	0	-	1	cut	post hole	2.2	1677	1677	0.35	0.18
1825	1824	-	1	fill	post hole	2.2	1677	1677	0.35	0.18
1826	0	-	1	cut	post hole	2.2	1677	1677	0.29	0.13
1827	1826	-	1	fill	post hole	2.2	1677	1677	0.29	0.13
1828	0	-	1	cut	post hole	2.2	1677	1677	0.34	0.13
1829	1828	-	1	fill	post hole	2.2	1677	1677	0.34	0.13
1830	0	-	1	cut	post hole	2.2	1677	1677	0.4	0.19
1831	1830	-	1	fill	post hole	2.2	1677	1677	0.4	0.19
1832	0	-	1	cut	post hole	2.2	0	0	0.34	0.12
1833	0	-	1	cut	post hole	2.2	0	0	0.15	0.07
1834	1833	-	1	fill	post hole	2.2	0	0	0.15	0.07
1835	0	-	1	cut	post hole	2.2	0	0	0.18	0.09
1836	1835	-	1	fill	post hole	2.2	0	0	0.18	0.09
1837	0	-	1	cut	post hole	2.2	0	0	0.23	0.2
1838	1837	-	1	fill	post hole	2.2	0	0	0.23	0.2
1839	0	-	1	cut	post hole	2.2	0	0	0.11	0.14
1840	1839	-	1	fill	post hole	2.2	0	0	0.11	0.14
1841	0	-	1	cut	post hole	2.2	0	0	0.12	0.1
1842	1841	-	1	fill	post hole	2.2	0	0	0.12	0.1
1843	0	-	1	cut	post hole	2.2	0	0	0.14	0.11
1844	1843	-	1	fill	post hole	2.2	0	0	0.14	0.11
1845	0	-	1	cut	post hole	2.2	0	0	0.23	0.07
1846	1845	-	1	fill	post hole	2.2	0	0	0.23	0.07
1847	0	-	1	cut	post hole	2.2	0	0	0.15	0.03
1848	1847	-	1	fill	post hole	2.2	0	0	0.15	0.03
1849	1832	-	1	fill	post hole	2.2	0	0	0.34	0.12
1850	0	-	1	cut	post hole	2.2	0	0	0.4	0.2
1851	1850	-	1	fill	post hole	2.2	0	0	0.4	0.2
1852	0	-	1	cut	post hole	2.2	0	0	0.52	0.14
1853	1852	-	1	fill	post hole	2.2	0	0	0.52	0.14
1854	1751	-	1	fill	pit	2.2	0	0	1.28	0.55
1855	0	-	1	cut	pit	2.2	0	0	0.43	0.15
1856	1855	-	1	fill	pit	2.2	0	0	0.43	0.15
1857	0	-	1	cut	post hole	2.2	1857	1857	0.29	0.04
1858	0	-	1	cut	post hole	2.2	0	0	0.17	0.1
1859	1858	-	1	fill	post hole	2.2	0	0	0.17	0.1
1860	0	-	1	cut	post hole	2.2	0	0	0.17	0.13
1861	1860	-	1	fill	post hole	2.2	0	0	0.17	0.13
1862	0	-	1	cut	post hole	2.2	0	0	0.2	0.12
1863	1862	-	1	fill	post hole	2.2	0	0	0.2	0.12
1864	0	-	1	cut	post hole	2.2	0	0	0.23	0.13
1865	1864	-	1	fill	post hole	2.2	0	0	0.23	0.13
1866	0	-	1	cut	post hole	2.2	0	0	0.26	0.15
1867	1866	-	1	fill	post hole	2.2	0	0	0.26	0.15
1868	0	-	1	cut	post hole	2.2	0	0	0.24	0.14
1869	1868	-	1	fill	post hole	2.2	0	0	0.24	0.14
1870	0	-	1	cut	pit	2.2	0	0	0.37	0.16
1871	1870	-	1	fill	pit	2.2	0	0	0.37	0.16
1872	1734	-	1	fill	post hole	2.2	1734	1734	0.43	0.14
1873	0	-	1	cut	post hole	2.2	0		0.22	0.11

Context	Cut	Same-as	Area	Category	Feature Type	Phase	Group	Master Number	Width (m)	Depth (m)
1874	1873	-	1	fill	post hole	2.2	0		0.22	0.11
1875	0	-	1	cut	post hole	2.2	1734	1734	0.38	0.22
1876	1875	-	1	fill	post hole	2.2	1734	1734	0.38	0.22
1877	0	-	1	cut	post hole	2.2	1734	1734		
1878	1877	-	1	fill	post hole	2.2	1734	1734		
1879	0	-	1	cut	post hole	2.2	0		0.15	0.08
1880	1879	-	1	fill	post hole	2.2	0		0.15	0.08
1881	0	-	1	cut	post hole	2.2	0		0.19	0.24
1882	1881	-	1	fill	post hole	2.2	0		0.19	-0.24
1883	0	-	1	cut	post hole	2.2	0		0.25	0.19
1884	1883	-	1	fill	post hole	2.2	0		25	0.19
1885	0	-	1	cut	post hole	2.2	0		0.18	0.14
1886	1885	-	1	fill	post hole	2.2	0		0.18	0.14
1887	0	-	1	cut	post hole	2.2	0		0.19	0.21
1888	1887	-	1	fill	post hole	2.2	0		0.19	0.21
1889	0	-	1	cut	post hole	2.2	0		0.22	0.18
1890	1889	-	1	fill	post hole	2.2			0.22	0.18
1891	0	-	1	cut	post hole	2.2	1734	1734	0.35	0.12
1892	1891	-	1	fill	post hole	2.2	1734	1734	0.35	0.12
1893	0	-	1	cut	post hole	2.2	1734	1734	0.42	0.15
1894	1893	-	1	fill	post hole	2.2	1734	1734	0.42	0.15
1895	0	-	1	cut	post hole	2.2	1734	1734	0.35	0.12
1896	1895	-	1	fill	post hole	2.2	1734	1734	0.35	0.12
1897	0	-	1	cut	post hole	2.2	0		0.21	0.12
1898	1897	-	1	fill	post hole	2.2	0		0.21	0.12
1899	0	-	1	cut	post hole	2.2	0		0.21	0.04
1900	1899	-	1	fill	post hole	2.2	0		0.21	0.04
1901	0	-	1	cut	post hole	2.2	0		0.37	0.03
1902	1901	-	1	fill	post hole	2.2	0		0.37	0.03
1903	1903	-	1	cut	Pit	2.2	0	0	0.5	0.16
1904	1903	-	1	fill	pit	2.2	0	0		0.16
1905	1857	-	1	fill	post hole	2.2	1857	1857	0.29	0.04
1906	0	-	1	cut	post hole	2.2	1857	1857	0.32	0.06
1907	1906	-	1	fill	post hole	2.2	1857	1857	0.32	0.06
1908	0	-	1	cut	post hole	2.2	1857	1857	0.32	0.08
1909	1908	-	1	fill	post hole	2.2	1857	1857	0.32	0.08
1910	0	-	1	cut	post hole	2.2	1857	1857	0.25	0.15
1911	1910	-	1	fill	post hole	2.2	1857	1857	0.25	0.15
1912	0	-	1	cut	post hole	2.2	1857	1857	0.2	0.02
1913	1912	-	1	fill	post hole	2.2	1857	1857	0.2	0.02
1914	0	-	1	cut	post hole	2.2	1857	1857	0.12	0.02
1915	1914	-	1	fill	post hole	2.2	1857	1857	0.12	0.02
1916	0	-	1	cut	post hole	2.2	1857	1857	0.12	0.09
1917	1916	-	1	fill	post hole	2.2	1857	1857	0.12	0.09
1918	0	-	1	cut	post hole	2.2	1857	1857	0.2	0.12
1919	1918	-	1	fill	post hole	2.2	1857	1857	0.2	0.12
1920	0	-	1	cut	post hole	2.2	1857	1857	0.18	0.1
1921	1920	-	1	fill	post hole	2.2	1857	1857	0.18	0.1
1922	0	-	1	cut	post hole	2.2	1857	1857	0.15	0.08
1923	1922	-	1	fill	post hole	2.2	1857	1857	0.15	0.08
1924	0	-	1	cut	post hole	2.2	1857	1857	0.26	0.05
1925	1924	-	1	fill	post hole	2.2	1857	1857	0.26	0.05
1926	1926	-	1	cut	post hole	2.2	0	0	0.2	0.04
1927	1926	-	1	fill	post hole	2.2	0	0		0.04
1928	1928	-	1	cut	post hole	2.2	0	0	0.54	0.24
1929	1928	-	1	fill	post hole	2.2	0	0		0.24
1930	1930	-	1	cut	post hole	2.2	0	0	0.18	0.13
1931	1930	-	1	fill	post hole	2.2	0	0		0.13
1932	1932	-	1	cut	post hole	2.2	0	0	0.4	0.2
1933	1932	-	1	fill	post hole	2.2	0	0		0.2
1934	1934	-	1	cut	post hole	2.2	0	0	0.26	0.17
1935	1934	-	1	fill	post hole	2.2	0	0		0.17
1936	1936	-	1	cut	post hole	2.2	0	0	0.5	0.1
1937	1936	-	1	fill	post hole	2.2	0	0		0.1

Context	Cut	Same-as	Area	Category	Feature Type	Phase	Group	Master Number	Width (m)	Depth (m)
1938	1938	-	1	cut	post hole	2.2	0	0	0.27	0.09
1939	1938	-	1	fill	post hole	2.2	0	0		0.09
1940	1940	-	1	cut	post hole	2.2	0	0	0.25	0.04
1941	1940	-	1	fill	post hole	2.2	0	0		0.04
1942	1942	-	1	cut	post hole	2.2	0	0	0.18	0.04
1943	1942	-	1	fill	post hole	2.2	0	0		0.04
1944	1944	-	1	cut	pit	2.2	0	0	0.33	0.12
1945	1944	-	1	fill	pit	2.2	0	0		0.12
1946	1946	-	1	cut	pit	2.2	0	0	0.35	0.1
1947	1946	-	1	fill	pit	2.2	0	0		0.1
1948	1948	-	1	cut	post hole	2.2	0	0	0.26	0.09
1949	1948	-	1	fill	post hole	2.2	0	0		0.09
1950	1950	-	1	cut	post hole	2.2	0	0	0.29	0.12
1951	1950	-	1	fill	post hole	2.2	0	0		0.12
1952	1952	-	1	cut	post hole	2.2	0	0	0.27	0.1
1953	1952	-	1	fill	post hole	2.2	0	0		0.1
1954	1954	-	1	cut	post hole	2.2	0	0	0.29	0.04
1955	1954	-	1	fill	post hole	2.2	0	0		0.04
1956	1956	-	1	cut	post hole	2.2	0	0	0.22	0.05
1957	1956	-	1	fill	post hole	2.2	0	0		0.05
1958	1958	-	1	cut	post hole	2.2	1629	1629	0.14	0.07
1959	1958	-	1	fill	post hole	2.2	1629	1629		0.07
1960	1960	-	1	cut	post hole	2.2	0	0	0.25	0.05
1961	1960	-	1	fill	post hole	2.2	0	0		0.05
1962	1962	-	1	cut	post hole	2.2	0	0	0.15	0.1
1963	1962	-	1	fill	post hole	2.2	0	0		0.1
1964	1964	-	1	cut	post hole	2.2	0	0	0.35	0.05
1965	1964	-	1	fill	post hole	2.2	0	0		0.05
1966	1966	-	1	cut	post hole	2.2	0	0	0.3	0.06
1967	1966	-	1	fill	post hole	2.2	0	0		0.06
1968	1968	-	1	cut	post hole	2.2	0	0	0.22	0.05
1969	1969	-	1	fill	post hole	2.2	0	0		0.05
1970	1970	-	1	cut	post hole	2.2	0	0	0.23	0.04
1971	1970	-	1	fill	post hole	2.2	0	0		0.04
1972	1972	-	1	cut	post hole	2.2	0	0	0.27	0.07
1973	1972	-	1	fill	post hole	2.2	0	0		0.07
1974	1974	-	1	cut	post hole	2.2	0	0	0.42	0.08
1975	1974	-	1	fill	post hole	2.2	0	0		0.08
1976	1976	-	1	cut	post hole	2.2	0	0	0.23	0.1
1977	1976	-	1	fill	post hole	2.2	0	0		0.1
1978	1978	-	1	cut	post hole	2.2	0	0	0.22	0.13
1979	1978	-	1	fill	post hole	2.2	0	0		0.13
1980	1980	-	1	cut	post hole	2.2	0	0	0.11	0.07
1981	1980	-	1	fill	post hole	2.2	0	0		0.07
1982	1982	-	1	cut	post hole	2.2	0	0	0.14	0.07
1983	1982	-	1	fill	post hole	2.2	0	0		0.07
1984	1984	-	1	cut	post hole	2.2	0	0	0.21	0.1
1985	1984	-	1	fill	post hole	2.2	0	0		0.1
1986	1986	-	1	cut	post hole	2.2	0	0	0.2	0.15
1987	1986	-	1	fill	post hole	2.2	0	0		0.15
1988	1988	-	1	cut	post hole	2.2	0	0	0.26	0.1
1989	1989	-	1	fill	post hole	2.2	0	0		0.1
1990	1990	-	1	cut	post hole	2.2	0	0	0.26	0.07
1991	1990	-	1	fill	post hole	2.2	0	0		0.07
1992	1992	-	1	cut	post hole	2.2	0	0	0.21	0.19
1993	1992	-	1	fill	post hole	2.2	0	0		0.19
1994	1994	-	1	cut	post hole	2.2	0	0	0.28	0.07
1995	1994	-	1	fill	post hole	2.2	0	0		0.07
1996	1996	-	1	cut	post hole	2.2	0	0	0.24	0.07
1997	1996	-	1	fill	post hole	2.2	0	0		0.07
1998	1998	-	1	cut	post hole	2.2	0	0	0.2	0.08
1999	1998	-	1	fill	post hole	2.2	0	0		0.08
2000	2000	-	1	cut	post hole	2.2	0	0	0.24	0.18
2001	2000	-	1	fill	post hole	2.2	0	0		0.18

Context	Cut	Same-as	Area	Category	Feature Type	Phase	Group	Master Number	Width (m)	Depth (m)
2002	2002	-	1	cut	post hole	2.2	0	0	0.18	0.14
2003	2002	-	1	fill	post hole	2.2	0	0		0.14
2004	2004	-	1	cut	post hole	2.2	0	0	0.37	0.18
2005	2004	-	1	fill	post hole	2.2	0	0		0.18
2006	2006	-	1	cut	post hole	2.2	0	0	0.27	0.18
2007	2006	-	1	fill	post hole	2.2	0	0		0.18
2008	2008	-	1	cut	post hole	2.2	0	0	0.32	0.13
2009	2009	-	1	cut	post hole	2.2	0	0	0.13	0.06
2010	2009	-	1	fill	post hole	2.2	0	0		0.06
2011	2011	-	1	cut	post hole	2.2	0	0	0.15	0.04
2012	2011	-	1	fill	post hole	2.2	0	0		0.04
2013	2013	-	1	cut	post hole	2.2	0	0	0.2	0.08
2014	2014	-	1	cut	post hole	2.2	2014	2014	0.23	0.11
2015	2013	-	1	fill	post hole	2.2	2014	2014		0.08
2016	2016	-	1	cut	post hole	2.2	0	0	0.24	0.07
2017	2016	-	1	fill	post hole	2.2	0	0		0.07
2018	2008	-	1	fill	post hole	2.2	0	0		0.13
2019	2019	-	1	cut	post hole	2.2	0	0	0.21	0.19
2020	2019	-	1	fill	post hole	2.2	0	0		0.19
2021	2021	-	1	cut	post hole	2.2	0	0	0.22	0.04
2022	2021	-	1	fill	post hole	2.2	0	0		0.04
2023	2023	-	1	cut	post hole	2.2	0	0	0.22	0.05
2024	2023	-	1	fill	post hole	2.2	0	0		0.05
2025	2025	-	1	cut	post hole	2.2	0	0	0.24	0.11
2026	2025	-	1	fill	post hole	2.2	0	0		0.11
2027	2027	-	1	cut	post hole	2.2	0	0	0.22	0.09
2028	2027	-	1	fill	post hole	2.2	0	0		0.09
2029	2029	-	1	cut	post hole	2.2	0	0	0.16	0.15
2030	2029	-	1	fill	post hole	2.2	0	0		0.15
2031	2031	-	1	cut	post hole	2.2	0	0	0.23	0.14
2032	2031	-	1	fill	post hole	2.2	0	0		0.14
2033	2033	-	1	cut	post hole	2.2	0	0	0.16	0.05
2034	2033	-	1	fill	post hole	2.2	0	0		0.05
2035	2035	-	1	cut	post hole	2.2	0	0	0.24	0.09
2036	2035	-	1	fill	post hole	2.2	0	0		0.09
2037	2037	-	1	cut	pit	2.2	0	0	0.88	0.06
2038	2037	-	1	fill	pit	2.2	0	0		0.06
2039	2014	-	1	fill	post hole	2.2	0	0		0.11
2040	2040	-	1	cut	post hole	2.2	0	0	0.31	0.09
2041	2041	-	1	cut	post hole	2.2	0	0	0.26	0.1
2042	2041	-	1	fill	post hole	2.2	0	0		0.1
2043	2043	-	1	cut	post hole	2.2	0	0	0.14	0.12
2044	2043	-	1	fill	post hole	2.2	0	0		0.12
2045	2040	-	1	fill	post hole	2.2	0	0		0.09
2046	2046	-	1	cut	post hole	2.2	0	0	0.22	0.09
2047	2046	-	1	fill	post hole	2.2	0	0		0.09
2048	2048	-	1	cut	post hole	2.2	2014	2014	0.05	0.07
2049	2048	-	1	fill	post hole	2.2	2014	2014		0.07
2050	2050	-	1	cut	post hole	2.2	2014	2014	0.2	0.05
2051	2050	-	1	fill	post hole	2.2	2014	2014		0.05
2052	2052	-	1	cut	post hole	2.2	2014	2014	0.31	0.07
2053	2052	-	1	fill	post hole	2.2	2014	2014		0.07
2054	2054	-	1	cut	post hole	2.2	2014	2014	0.26	0.08
2055	2054	-	1	fill	post hole	2.2	2014	2014		0.08
2056	2056	-	1	cut	post hole	2.2	2014	2014	0.23	0.06
2057	2056	-	1	fill	post hole	2.2	2014	2014		0.06
2058	2058	-	1	cut	post hole	2.2	2058	2058	0.25	0.06
2059	2058	-	1	fill	post hole	2.2	2058	2058		0.06
2060	2060	-	1	cut	post hole	2.2	2058	2058	0.23	0.17
2061	2060	-	1	fill	post hole	2.2	2058	2058		0.17
2062	2062	-	1	cut	post hole	2.2	2058	2058	0.13	0.04
2063	2062	-	1	fill	post hole	2.2	2058	2058		0.04
2064	2064	-	1	cut	post hole	2.2	2058	2058	0.4	0.27
2065	2064	-	1	fill	post hole	2.2	2058	2058		0.27

Context	Cut	Same-as	Area	Category	Feature Type	Phase	Group	Master Number	Width (m)	Depth (m)
2066	2066	-	1	cut	post hole	2.2	2058	2058	0.24	0.24
2067	2066	-	1	fill	post hole	2.2	2058	2058		0.24
2068	2068	-	1	cut	post hole	2.2	0	0	0.4	0.12
2069	2068	-	1	fill	post hole	2.2	0	0		0.12
2070	2070	-	1	cut	post hole	2.2	0	0	0.46	0.15
2071	2070	-	1	fill	post hole	2.2	0	0		0.15
2072	2072	-	1	cut	post hole	2.2	0	0	0.24	0.1
2073	2072	-	1	fill	post hole	2.2	0	0		0.1
2074	2074	-	1	cut	post hole	2.2	0	0	0.21	0.1
2075	2074	-	1	fill	post hole	2.2	0	0		0.1
2076	2076	-	1	cut	post hole	2.2	0	0	0.21	0.07
2077	2076	-	1	fill	post hole	2.2	0	0		0.07
2078	2078	-	1	cut	post hole	2.2	0	0	0.2	0.11
2079	2078	-	1	fill	post hole	2.2	0	0		0.11
2080	2080	-	1	cut	post hole	2.2	0	0	0.27	0.12
2081	2080	-	1	fill	post hole	2.2	0	0		0.12
2082	2082	-	1	cut	post hole	2.2	0	0	0.25	0.12
2083	2082	-	1	fill	post hole	2.2	0	0		0.12
2084	2084	-	1	cut	post hole	2.2	0	0	0.21	0.1
2085	2084	-	1	fill	post hole	2.2	0	0		0.1
2086	2086	-	1	cut	post hole	2.2	0	0	0.22	0.1
2087	2086	-	1	fill	post hole	2.2	0	0		0.1
2088	2088	-	1	cut	post hole	2.2	0	0	0.25	0.05
2089	2088	-	1	fill	post hole	2.2	0	0		0.05
2090	2090	-	1	cut	post hole	2.2	0	0	0.2	0.06
2091	2090	-	1	fill	post hole	2.2	0	0		0.06
2092	2092	-	1	cut	post hole	2.2	0	0	0.21	0.1
2093	2092	-	1	fill	post hole	2.2	0	0		0.1
2094	2094	-	1	cut	post hole	2.2	0	0	0.23	0.07
2095	2094	-	1	fill	post hole	2.2	0	0		0.07
2096	2096	-	1	cut	post hole	2.2	0	0	0.2	0.08
2097	2096	-	1	fill	post hole	2.2	0	0		0.08
2098	2098	-	1	cut	post hole	2.2	0	0	0.19	0.08
2099	2098	-	1	fill	post hole	2.2	0	0		0.08
2100	2100	-	1	cut	post hole	2.2	0	0	0.21	0.13
2101	2100	-	1	fill	post hole	2.2	0	0		0.13
2102	2102	-	1	cut	post hole	2.2	0	0	0.29	0.09
2103	2102	-	1	fill	post hole	2.2	0	0		0.09
2104	2104	-	1	cut	post hole	2.2	0	0	0.28	0.07
2105	2104	-	1	fill	post hole	2.2	0	0		0.07
2106	2106	-	1	cut	post hole	2.2	0	0	0.16	0.14
2107	2106	-	1	fill	post hole	2.2	0	0		0.14
2108	2108	-	1	cut	post hole	2.2	0	0	0.23	0.08
2109	2108	-	1	fill	post hole	2.2	0	0		0.08
2110	2110	-	1	cut	post hole	2.2	0	0	0.16	0.04
2111	2110	-	1	fill	post hole	2.2	0	0		0.04
2112	2112	-	1	cut	post hole	2.2	0	0	0.2	0.05
2113	2112	-	1	fill	post hole	2.2	0	0		0.05
2114	2114	-	1	cut	post hole	2.2	0	0	0.23	0.05
2115	2114	-	1	fill	post hole	2.2	0	0		0.05
2116	2116	-	1	cut	post hole	2.2	0	0	0.26	0.06
2117	2116	-	1	fill	post hole	2.2	0	0		0.06
2118	2118	-	1	cut	post hole	2.2	0	0	0.15	0.08
2119	2118	-	1	fill	post hole	2.2	0	0		0.08
2120	2120	-	1	cut	post hole	2.2	0	0	0.25	0.04
2121	2120	-	1	fill	post hole	2.2	0	0		0.04
2122	2122	-	1	cut	post hole	2.2	0	0	0.18	0.08
2123	2122	-	1	fill	post hole	2.2	0	0		0.08
2124	2124	-	1	cut	post hole	2.2	0	0	0.22	0.12
2125	2124	-	1	fill	post hole	2.2	0	0		0.12
2126	2126	-	1	cut	post hole	2.2	0	0	0.26	0.16
2127	2126	-	1	fill	post hole	2.2	0	0		0.16
2128	2128	-	1	cut	pit	2.2	0	0	0.4	0.09
2129	2128	-	1	fill	pit	2.2	0	0		0.09

Context	Cut	Same-as	Area	Category	Feature Type	Phase	Group	Master Number	Width (m)	Depth (m)
2130	2130	-	1	cut	pit	2.2	0	0	0.36	0.08
2131	2130	-	1	fill	pit	2.2	0	0		0.08
2132	2132	-	1	cut	natural	0	0	0	0.8	0.13
2133	2132	-	1	fill	natural	0	0	0		0.13
2134	2134	-	1	cut	natural	0	0	0	0.86	0.13
2135	2134	-	1	fill	natural	0	0	0		0.13
2136	2136	-	1	cut	natural	0	0	0	0.51	0.2
2137	2136	-	1	fill	natural	0	0	0		0.2
2138	2138	-	1	cut	natural	0	0	0	0.4	0.12
2139	2138	-	1	fill	natural	0	0	0		0.12
2140	2140	-	1	cut	natural	0	0	0	0.37	0.11
2141	2140	-	1	fill	natural	0	0	0		0.11
2142	2142	-	1	cut	post hole	2.2	2142	2142	0.18	0.08
2143	2143	-	1	cut	post hole	2.2	2058	2058	0.16	0.06
2144	2143	-	1	fill	post hole	2.2	2058	2058		0.06
2145	2145	-	1	cut	post hole	2.2	2058	2058	0.22	0.12
2146	2145	-	1	fill	post hole	2.2	2058	2058		0.12
2147	2147	-	1	cut	post hole	2.2	2058	2058	0.23	0.1
2148	2147	-	1	fill	post hole	2.2	2058	2058		0.1
2149	2149	-	1	cut	post hole	2.2	2058	2058	0.12	0.1
2150	2149	-	1	fill	post hole	2.2	2058	2058		0.1
2151	2151	-	1	cut	post hole	2.2	2058	2058	0.27	0.25
2152	2151	-	1	fill	post hole	2.2	2058	2058		0.25
2153	2153	-	1	cut	post hole	2.2	2058	2058	0.14	0.15
2154	2153	-	1	fill	post hole	2.2	2058	2058		0.15
2155	2155	-	1	cut	post hole	2.2	2058	2058	0.3	0.11
2156	2155	-	1	fill	post hole	2.2	2058	2058		0.11
2157	2157	-	1	cut	post hole	2.2	2058	2058	0.17	0.13
2158	2157	-	1	fill	post hole	2.2	2058	2058		0.13
2159	2159	-	1	cut	post hole	2.2	2058	2058	0.18	0.04
2160	2159	-	1	fill	post hole	2.2	2058	2058		0.04
2161	2161	-	1	cut	post hole	2.2	2058	2058	0.3	0.08
2162	2161	-	1	fill	post hole	2.2	2058	2058		0.08
2163	2163	-	1	cut	post hole	2.2	2058	2058	0.3	0.13
2164	2163	-	1	fill	post hole	2.2	2058	2058		0.13
2165	2165	-	1	cut	post hole	2.2	2058	2058	0.27	0.17
2166	2165	-	1	fill	post hole	2.2	2058	2058		0.17
2167	2167	-	1	cut	post hole	2.2	2058	2058	0.18	0.12
2168	2167	-	1	fill	post hole	2.2	2058	2058		0.12
2169	2169	-	1	cut	post hole	2.2	2058	2058	0.5	0.19
2170	2169	-	1	fill	post hole	2.2	2058	2058		0.19
2171	2171	-	1	cut	post hole	2.2	2058	2058	0.23	0.05
2172	2171	-	1	fill	post hole	2.2	2058	2058		0.05
2173	2173	-	1	cut	post hole	2.2	2058	2058	0.23	0.11
2174	2173	-	1	fill	post hole	2.2	2058	2058		0.11
2175	2175	-	1	cut	post hole	2.2	2058	2058	0.23	0.19
2176	2175	-	1	fill	post hole	2.2	2058	2058		0.19
2177	2177	-	1	cut	post hole	2.2	2058	2058	0.2	0.05
2178	2177	-	1	fill	post hole	2.2	2058	2058		0.05
2179	2179	-	1	cut	post hole	2.2	2058	2058	0.17	0.15
2180	2179	-	1	fill	post hole	2.2	2058	2058		0.15
2181	2181	-	1	cut	post hole	2.2	2058	2058	0.15	0.08
2182	2181	-	1	fill	post hole	2.2	2058	2058		0.08
2183	2183	-	1	cut	post hole	2.2	2058	2058	0.18	0.06
2184	2183	-	1	fill	post hole	2.2	2058	2058		0.06
2185	2185	-	1	cut	post hole	2.2	2058	2058	0.2	0.14
2186	2185	-	1	fill	post hole	2.2	2058	2058		0.14
2187	2187	-	1	cut	post hole	2.2	2058	2058	0.23	0.1
2188	2187	-	1	fill	post hole	2.2	2058	2058		0.1
2189	2189	-	1	cut	post hole	2.2	2058	2058	0.28	0.17
2190	2189	-	1	fill	post hole	2.2	2058	2058		0.17
2191	2191	-	1	cut	post hole	2.2	2058	2058	0.18	0.14
2192	2192	-	1	fill	post hole	2.2	2058	2058		0.14
2193	2193	-	1	cut	post hole	2.2	2058	2058	0.16	0.14

Context	Cut	Same-as	Area	Category	Feature Type	Phase	Group	Master Number	Width (m)	Depth (m)
2194	2193	-	1	fill	post hole	2.2	2058	2058		0.14
2195	2195	-	1	cut	post hole	2.2	2058	2058	0.28	0.18
2196	2195	-	1	fill	post hole	2.2	2058	2058		0.18
2197	2197	-	1	cut	post hole	2.2	2058	2058	0.13	0.04
2198	2197	-	1	fill	post hole	2.2	2058	2058		0.04
2199	2199	-	1	cut	post hole	2.2	2058	2058	0.2	0.15
2200	2199	-	1	fill	post hole	2.2	2058	2058		0.15
2201	2201	-	1	cut	post hole	2.2	2058	2058	0.2	0.1
2202	2201	-	1	fill	post hole	2.2	2058	2058		0.1
2203	2203	-	1	cut	post hole	2.2	2058	2058	0.23	0.13
2204	2203	-	1	fill	post hole	2.2	2058	2058		0.13
2205	2205	-	1	cut	post hole	2.2	2058	2058	0.23	0.05
2206	2205	-	1	fill	post hole	2.2	2058	2058		0.05
2207	2207	-	1	cut	post hole	2.2	0	0	0.09	0.08
2208	2207	-	1	fill	post hole	2.2	0	0		0.08
2209	2209	-	1	cut	post hole	2.2	0	0	0.26	0.08
2210	2209	-	1	fill	post hole	2.2	0	0		0.08
2211	2211	-	1	cut	post hole	2.2	0	0	0.28	0.06
2212	2211	-	1	fill	post hole	2.2	0	0		0.06
2213	2213	-	1	cut	post hole	2.2	0	0	0.25	0.05
2214	2213	-	1	fill	post hole	2.2	0	0		0.05
2215	2215	-	1	cut	pit	2.2	0	0	0.39	0.12
2216	2215	-	1	fill	pit	2.2	0	0		0.12
2217	2217	-	1	cut	natural	0	0	0	0.38	0.07
2218	2217	-	1	fill	natural	0	0	0		0.07
2219	2219	-	1	cut	post hole	2.2	0	0	0.27	0.07
2220	2219	-	1	fill	post hole	2.2	0	0		0.07
2221	2221	-	1	cut	post hole	2.2	0	0	0.21	0.09
2222	2221	-	1	fill	post hole	2.2	0	0		0.09
2223	2223	-	1	cut	pit	2.2	0	0	0.37	0.1
2224	2223	-	1	fill	pit	2.2	0	0		0.1
2225	2225	-	1	cut	post hole	2.2	2142	2142	0.21	0.19
2226	2226	-	1	cut	pit	2.2	0	0	0.47	0.16
2227	2226	-	1	fill	pit	2.2	0	0		0.16
2228	2228	-	1	cut	pit	2.2	0	0	0.67	0.13
2229	2228	-	1	fill	pit	2.2	0	0		0.13
2230	2230	-	1	cut	natural	0	0	0	0.21	0.04
2231	2230	-	1	fill	natural	0	0	0		0.04
2232	2232	-	1	cut	post hole	2.2	2142	2142	0.13	0.02
2233	2232	-	1	fill	post hole	2.2	2142	2142		0.02
2234	2234	-	1	cut	post hole	2.2	2142	2142	0.13	0.03
2235	2234	-	1	fill	post hole	2.2	2142	2142		0.03
2236	2236	-	1	cut	post hole	2.2	2142	2142	0.32	0.07
2237	2236	-	1	fill	post hole	2.2	2142	2142		0.07
2238	2238	-	1	cut	post hole	2.2	2142	2142	0.19	0.11
2239	2239	-	1	cut	natural	0	0	0	0.24	0.04
2240	2239	-	1	fill	natural	0	0	0		0.04
2241	2241	-	1	cut	post hole	2.2	0	0	0.26	0.06
2242	2241	-	1	fill	post hole	2.2	0	0		0.06
2243	2243	-	1	cut	post hole	2.2	0	0	0.2	0.13
2244	2243	-	1	fill	post hole	2.2	0	0		0.13
2245	2245	-	1	cut	post hole	2.2	0	0	0.17	0.15
2246	2245	-	1	fill	post hole	2.2	0	0		0.15
2247	2247	-	1	cut	post hole	2.2	0	0	0.35	0.08
2248	2247	-	1	fill	post hole	2.2	0	0		0.08
2249	2249	-	1	cut	post hole	2.2	0	0	0.23	0.04
2250	2249	-	1	fill	post hole	2.2	0	0		0.04
2251	2251	-	1	cut	post hole	2.2	0	0	0.27	0.05
2252	2251	-	1	fill	post hole	2.2	0	0		0.05
2253	2253	-	1	cut	post hole	2.2	0	0	0.2	0.1
2254	2253	-	1	fill	post hole	2.2	0	0		0.1
2255	2255	-	1	cut	post hole	2.2	0	0	0.28	0.18
2256	2255	-	1	fill	post hole	2.2	0	0		0.18
2257	2257	-	1	cut	post hole	2.2	0	0	0.3	0.08

Context	Cut	Same-as	Area	Category	Feature Type	Phase	Group	Master Number	Width (m)	Depth (m)
2258	2257	-	1	fill	post hole	2.2	0	0		0.08
2259	2259	-	1	cut	post hole	2.2	0	0	0.15	0.07
2260	2259	-	1	fill	post hole	2.2	0	0		0.07
2261	2261	-	1	cut	post hole	2.2	0	0	0.2	0.13
2262	2261	-	1	fill	post hole	2.2	0	0		0.13
2263	2263	-	1	cut	post hole	2.2	0	0	0.18	0.09
2264	2263	-	1	fill	post hole	2.2	0	0		0.09
2265	2265	-	1	cut	post hole	2.2	0	0	0.16	0.14
2266	2265	-	1	fill	post hole	2.2	0	0		0.14
2267	2267	-	1	cut	post hole	2.2	0	0	0.3	0.16
2268	2267	-	1	fill	post hole	2.2	0	0		0.16
2269	2269	-	1	cut	post hole	2.2	0	0	0.16	0.13
2270	2269	-	1	fill	post hole	2.2	0	0		0.13
2271	2142	-	1	fill	post hole	2.2	2142	2142		0.08
2272	2238	-	1	fill	post hole	2.2	2142	2142		0.11
2273	2273	-	1	cut	post hole	2.2	2142	2142	0.2	0.17
2274	2273	-	1	fill	post hole	2.2	2142	2142		0.17
2275	2275	-	1	cut	post hole	2.2	2142	2142	0.25	0.15
2276	2275	-	1	fill	post hole	2.2	2142	2142		0.15
2277	2225	-	1	fill	post hole	2.2	2142	2142		0.19
2278	2225	-	1	fill	post hole	2.2	2142	2142	0.21	0.19
2279	2279	-	1	cut	post hole	2.2	2142	2142	0.26	0.19
2280	2279	-	1	fill	post hole	2.2	2142	2142		0.19
2281	2281	-	1	cut	post hole	2.2	2142	2142	0.29	0.16
2282	2281	-	1	fill	post hole	2.2	2142	2142		0.16
2283	2283	-	1	cut	post hole	2.2	0	0	0.24	0.09
2284	2283	-	1	fill	post hole	2.2	0	0		0.09
2285	0	-	1	cut	pit	2.2	0	0	1.2	1.55
2286	2285	-	1	fill	pit	2.2	0	0	1.2	0.6
2287	2285	-	1	fill	pit	2.2	0	0	1.26	0.46
2288	2285	-	1	fill	pit	2.2	0	0	1.3	0.54
2289	2289	-	1	cut	post hole	2.2	2289	0	0.26	0.17
2290	2289	-	1	fill	post hole	2.2	2289	0		0.17
2291	2291	-	1	cut	post hole	2.2	2289	0	0.2	0.09
2292	2291	-	1	fill	post hole	2.2	2289	0		0.09
2293	2293	-	1	cut	post hole	2.2	2289	0	0.29	0.13
2294	2293	-	1	fill	post hole	2.2	2289	0		0.13
2295	2295	-	1	cut	post hole	2.2	2289	0	0.26	0.12
2296	2295	-	1	fill	post hole	2.2	2289	0		0.12
2297	2297	-	1	cut	post hole	2.2	2289	0	0.23	0.13
2298	2297	-	1	fill	post hole	2.2	2289	0		0.13
2299	2299	-	1	cut	post hole	2.2	2289	0	0.2	0.12
2300	2299	-	1	fill	post hole	2.2	2289	0		0.12
2301	2301	-	1	cut	pit	2.2	0	0	0.7	0.15
2302	2302	-	1	cut	pit	2.2	0	0	0.71	0.12
2303	2303	-	1	cut	post hole	2.2	0	0	0.2	0.08
2304	2303	-	1	fill	post hole	2.2	0	0		0.08
2305	2305	-	1	cut	post hole	2.2	0	0	0.3	0.06
2306	2305	-	1	fill	post hole	2.2	0	0		0.06
2307	2307	-	1	cut	post hole	2.2	0	0	0.17	0.11
2308	2307	-	1	fill	post hole	2.2	0	0		0.11
2309	2309	-	1	cut	post hole	2.2	0	0	0.17	0.11
2310	2309	-	1	fill	post hole	2.2	0	0		0.11
2311	2311	-	1	cut	post hole	2.2	0	0	0.2	0.11
2312	2311	-	1	fill	post hole	2.2	0	0		0.11
2313	2313	-	1	cut	pit	2.2	0	0	0.68	0.35
2314	2313	-	1	fill	pit	2.2	0	0	0.68	0.17
2315	2315	-	1	fill	pit	2.2	0	0	0.64	0.22
2316	2316	-	1	cut	pit	2.2	0	0	0.68	0.38
2317	2317	-	1	cut	pit	2.2	0	0	0.35	0.09
2318	2317	-	1	fill	pit	2.2	0	0		0.09
2319	2319	-	1	cut	pit	2.2	0	0	0.4	0.09
2320	2319	-	1	fill	pit	2.2	0	0		0.09
2321	2321	-	1	cut	pit	2.2	0	0	0.5	0.19

Context	Cut	Same-as	Area	Category	Feature Type	Phase	Group	Master Number	Width (m)	Depth (m)
2322	2321	-	1	fill	pit	2.2	0	0		0.19
2323	2323	-	1	cut	post hole	2.2	0	0	0.12	0.08
2324	2323	-	1	fill	post hole	2.2	0	0		0.08
2325	2325	-	1	cut	post hole	2.2	0	0	0.15	0.05
2326	2325	-	1	fill	post hole	2.2	0	0		0.05
2327	2327	-	1	cut	post hole	2.2	0	0	0.22	0.11
2328	2327	-	1	fill	post hole	2.2	0	0		0.11
2329	2329	-	1	cut	post hole	2.2	0	0	0.2	0.06
2330	2329	-	1	fill	post hole	2.2	0	0		0.06
2331	2331	-	1	cut	post hole	2.2	0	0	0.25	0.09
2332	2331	-	1	fill	post hole	2.2	0	0		0.09
2333	2333	-	1	cut	post hole	2.2	0	0	0.22	0.1
2334	2333	-	1	fill	post hole	2.2	0	0		0.1
2335	2335	-	1	cut	post hole	2.2	0	0	0.2	0.1
2336	2335	-	1	fill	post hole	2.2	0	0		0.1
2337	2337	-	1	cut	post hole	2.2	0	0	0.23	0.05
2338	2337	-	1	fill	post hole	2.2	0	0		0.05
2339	2339	-	1	cut	post hole	2.2	0	0	0.3	0.13
2340	2339	-	1	fill	post hole	2.2	0	0		0.13
2341	2341	-	1	cut	post hole	2.2	0	0	0.3	0.08
2342	2341	-	1	fill	post hole	2.2	0	0		0.08
2343	2343	-	1	cut	post hole	2.2	0	0	0.13	0.13
2344	2343	-	1	fill	post hole	2.2	0	0		0.13
2345	2345	-	1	cut	post hole	2.2	0	0	0.23	0.12
2346	2345	-	1	fill	post hole	2.2	0	0		0.12
2347	2347	-	1	cut	post hole	2.2	0	0	0.15	0.1
2348	2347	-	1	fill	post hole	2.2	0	0		0.1
2349	2349	-	1	cut	post hole	2.2	2349	0	0.15	0.09
2350	2349	-	1	fill	post hole	2.2	2349	0		0.09
2351	2351	-	1	cut	post hole	2.2	2349	0	0.22	0.08
2352	2351	-	1	fill	post hole	2.2	2349	0		0.08
2353	2353	-	1	cut	post hole	2.2	2349	0	0.2	0.12
2354	2353	-	1	fill	post hole	2.2	2349	0		0.12
2355	2355	-	1	cut	post hole	2.2	2349	0	0.18	0.13
2356	2355	-	1	fill	post hole	2.2	2349	0		0.13
2357	2357	-	1	cut	post hole	2.2	2349	0	0.14	0.1
2358	2357	-	1	fill	post hole	2.2	2349	0		0.1
2359	2359	-	1	cut	post hole	2.2	2349	0	0.17	0.09
2360	2359	-	1	fill	post hole	2.2	2349	0		0.09
2361	2361	-	1	cut	post hole	2.2	2349	0	0.18	0.13
2362	2361	-	1	fill	post hole	2.2	2349	0		0.13
2363	2316	-	1	fill	pit	2.2	0	0		0.42
2364	2316	-	1	fill	pit	2.2	0	0		0.26
2365	2365	-	1	cut	post hole	2.2	0	0	0.4	0.15
2366	2365	-	1	fill	post hole	2.2	0	0		0.15
2367	2367	-	1	cut	post hole	2.2	2367	2367	0.2	0.07
2368	2367	-	1	fill	post hole	2.2	2367	2367		0.07
2369	2369	-	1	cut	post hole	2.2	2367	2367	0.22	0.08
2370	2369	-	1	fill	post hole	2.2	2367	2367		0.08
2371	2371	-	1	cut	post hole	2.2	2367	2367	0.16	0.08
2372	2371	-	1	fill	post hole	2.2	2367	2367		0.08
2373	2373	-	1	cut	post hole	2.2	0	0	0.3	0.17
2374	2373	-	1	fill	post hole	2.2	0	0		0.17
2375	2375	-	1	cut	post hole	2.2	2367	2367	0.15	0.05
2376	2375	-	1	fill	post hole	2.2	2367	2367		0.05
2377	2377	-	1	cut	post hole	2.2	2367	2367	0.24	0.04
2378	2377	-	1	fill	post hole	2.2	2367	2367		0.04
2379	2379	-	1	cut	post hole	2.2	2367	2367	0.3	0.05
2380	2379	-	1	fill	post hole	2.2	2367	2367		0.05
2381	2381	-	1	cut	post hole	2.2	2367	2367	0.26	0.1
2382	2381	-	1	fill	post hole	2.2	2367	2367		0.1
2383	2383	-	1	cut	post hole	2.2	2367	2367	0.2	0.05
2384	2383	-	1	fill	post hole	2.2	2367	2367		0.05
2385	2385	-	1	cut	post hole	2.2	0	0	0.13	0.09

Context	Cut	Same-as	Area	Category	Feature Type	Phase	Group	Master Number	Width (m)	Depth (m)
2386	2385	-	1	fill	post hole	2.2	0	0		0.09
2387	2387	-	1	cut	post hole	2.2	2367	2367	0.3	0.12
2388	2387	-	1	fill	post hole	2.2	2367	2367		0.12
2389	2389	-	1	cut	post hole	2.2	2367	2367	0.23	0.04
2390	2389	-	1	fill	post hole	2.2	2367	2367		0.04
2391	2391	-	1	cut	post hole	2.2	2367	2367	0.24	0.05
2392	2391	-	1	fill	post hole	2.2	2367	2367		0.05
2393	2393	-	1	cut	post hole	2.2	0	0	0.22	0.05
2394	2393	-	1	fill	post hole	2.2	0	0		0.05
2395	2395	-	1	cut	post hole	2.2	0	0	0.17	0.08
2396	2301	-	1	fill	pit	2.2	0	0		0.15
2397	2395	-	1	fill	post hole	2.2	0	0		0.08
2398	2398	-	1	cut	post hole	2.2	0	0	0.22	0.14
2399	2398	-	1	fill	post hole	2.2	0	0		0.14
2400	2400	-	1	cut	post hole	2.2	0	0	0.27	0.09
2401	2400	-	1	fill	post hole	2.2	0	0		0.09
2402	2302	-	1	fill	pit	2.2	0	0		0.12
2403	2403	-	1	cut	pit	2.2	0	0	0.74	1
2404	2404	-	1	cut	pit	2.2	0	0	0.66	0.26
2405	2404	-	1	fill	pit	2.2	0	0		0.26
2406	2406	-	1	cut	natural	0	0	0	0.63	0.17
2407	2406	-	1	fill	natural	0	0	0		0.17
2408	2408	-	1	cut	post hole	2.2	0	0	0.18	0.05
2409	2408	-	1	fill	post hole	2.2	0	0		0.05
2410	2410	-	1	cut	post hole	2.2	0	0	0.16	0.03
2411	2410	-	1	fill	post hole	2.2	0	0		0.03
2412	2412	-	1	cut	post hole	2.2	0	0	0.35	0.04
2413	2412	-	1	fill	post hole	2.2	0	0		0.04
2414	2414	-	1	cut	post hole	2.2	0	0	0.25	0.08
2415	2414	-	1	fill	post hole	2.2	0	0		0.08
2416	2416	-	1	cut	post hole	2.2	0	0	0.28	0.08
2417	2416	-	1	fill	post hole	2.2	0	0		0.08
2418	2418	-	1	cut	post hole	2.2	0	0	0.19	0.07
2419	2418	-	1	fill	post hole	2.2	0	0		0.07
2420	2420	-	1	cut	post hole	2.2	0	0	0.2	0.07
2421	2420	-	1	fill	post hole	2.2	0	0		0.07
2422	2422	-	1	cut	post hole	2.2	0	0	0.3	0.07
2423	2422	-	1	fill	post hole	2.2	0	0		0.07
2424	2424	-	1	cut	post hole	2.2	0	0	0.3	0.02
2425	2424	-	1	fill	post hole	2.2	0	0		0.02
2426	2426	-	1	cut	post hole	2.2	1533	1533	0.2	0.05
2427	2426	-	1	fill	post hole	2.2	1533	1533		0.05
2428	2428	-	1	cut	post hole	2.2	1533	1533	0.3	0.06
2429	2428	-	1	fill	post hole	2.2	1533	1533		0.06
2430	2430	-	1	cut	post hole	2.2	1533	1533	0.2	0.08
2431	2430	-	1	fill	post hole	2.2	1533	1533		0.08
2432	2432	-	1	cut	post hole	2.2	1533	1533	0.21	0.06
2433	2432	-	1	fill	post hole	2.2	1533	1533		0.06
2434	2434	-	1	cut	post hole	2.2	1533	1533	0.19	0.12
2435	2434	-	1	fill	post hole	2.2	1533	1533		0.12
2436	2436	-	1	cut	post hole	2.2	1533	1533	0.21	0.04
2437	2436	-	1	fill	post hole	2.2	1533	1533		0.04
2438	2438	-	1	cut	post hole	2.2	1533	1533	0.16	0.04
2439	2438	-	1	fill	post hole	2.2	1533	1533		0.04
2440	2440	-	1	cut	post hole	2.2	1533	1533	0.36	0.12
2441	2440	-	1	fill	post hole	2.2	1533	1533		0.12
2442	2442	-	1	cut	post hole	2.2	0	0	0.28	0.13
2443	2442	-	1	fill	post hole	2.2	0	0		0.13
2444	2444	-	1	cut	post hole	2.2	0	0	0.31	0.24
2445	2444	-	1	fill	post hole	2.2	0	0		0.24
2446	2446	-	1	cut	post hole	2.2	2446	2446	0.33	0.14
2447	2446	-	1	fill	post hole	2.2	2446	2446		0.14
2448	2448	-	1	cut	post hole	2.2	2446	2446	0.38	0.1
2449	2448	-	1	fill	post hole	2.2	2446	2446		0.1

Context	Cut	Same-as	Area	Category	Feature Type	Phase	Group	Master Number	Width (m)	Depth (m)
2450	2450	-	1	cut	pit	2.2	0	0	0.37	0.08
2451	2450	-	1	fill	pit	2.2	0	0		0.08
2452	2452	-	1	cut	pit	2.2	0	0	0.4	0.1
2453	2452	-	1	fill	pit	2.2	0	0		0.1
2454	2454	-	1	cut	post hole	2.2	0	0	0.3	0.15
2455	2454	-	1	fill	post hole	2.2	0	0		0.15
2456	2456	-	1	cut	post hole	2.2	2446	2446	0.37	0.1
2457	2456	-	1	fill	post hole	2.2	2446	2446		0.1
2458	2458	-	1	cut	post hole	2.2	2446	2446	0.34	0.1
2459	2458	-	1	fill	post hole	2.2	2446	2446		0.1
2460	2460	-	1	cut	post hole	2.2	2446	2446	0.29	0.08
2461	2460	-	1	fill	post hole	2.2	2446	2446		0.08
2462	2462	-	1	cut	post hole	2.2	2446	2446	0.23	0.26
2463	2462	-	1	fill	post hole	2.2	2446	2446		0.26
2464	2464	-	1	cut	post hole	2.2	0	0	0.18	0.06
2465	2464	-	1	fill	post hole	2.2	0	0		0.06
2466	2466	-	1	cut	post hole	2.2	0	0	0.18	0.05
2467	2466	-	1	fill	post hole	2.2	0	0		0.05
2468	2468	-	1	cut	post hole	2.2	2468	2468	0.22	0.08
2469	2468	-	1	fill	post hole	2.2	2468	2468		0.08
2470	2470	-	1	cut	post hole	2.2	2468	2468	0.17	0.03
2471	2470	-	1	fill	post hole	2.2	2468	2468		0.03
2472	2472	-	1	cut	post hole	2.2	2468	2468	0.21	0.08
2473	2472	-	1	fill	post hole	2.2	2468	2468		0.08
2474	2474	-	1	cut	post hole	2.2	2468	2468	0.25	0.09
2475	2474	-	1	fill	post hole	2.2	2468	2468		0.09
2476	2476	-	1	cut	post hole	2.2	2468	2468	0.16	0.06
2477	2476	-	1	fill	post hole	2.2	2468	2468		0.06
2478	2478	-	1	cut	post hole	2.2	2468	2468	0.16	0.03
2479	2478	-	1	fill	post hole	2.2	2468	2468		0.03
2480	2480	-	1	cut	post hole	2.2	2468	2468	0.25	0.05
2481	2480	-	1	fill	post hole	2.2	2468	2468		0.05
2482	2482	-	1	cut	post hole	2.2	2468	2468	0.16	0.04
2483	2482	-	1	fill	post hole	2.2	2468	2468		0.04
2484	2484	-	1	cut	post hole	2.2	2468	2468	0.2	0.08
2485	2484	-	1	fill	post hole	2.2	2468	2468		0.08
2486	2486	-	1	cut	post hole	2.2	2468	2468	0.23	0.12
2487	2486	-	1	fill	post hole	2.2	2468	2468		0.12
2488	2403	-	1	fill	pit	2.2	0	0	0.74	
2489	2403	-	1	fill	pit	2.2	0	0	0.52	0.42
2490	2490	-	1	cut	post hole	2.2	2446	2446	0.22	0.21
2491	2490	-	1	fill	post hole	2.2	2446	2446		0.21
2492	2492	-	1	cut	post hole	2.2	2492	2492	0.23	0.07
2493	2492	-	1	fill	post hole	2.2	2492	2492		0.07
2494	2494	-	1	cut	post hole	2.2	2492	2492	0.3	0.09
2495	2494	-	1	fill	post hole	2.2	2492	2492		0.09
2496	2496	-	1	cut	post hole	2.2	2492	2492	0.25	0.09
2497	2496	-	1	fill	post hole	2.2	2492	2492		0.09
2498	2498	-	1	cut	post hole	2.2	2492	2492	0.28	0.07
2499	2498	-	1	fill	post hole	2.2	2492	2492		0.07
2500	2500	-	1	cut	post hole	2.2	2492	2492	0.2	0.05
2501	2500	-	1	fill	post hole	2.2	2492	2492		0.05
2502	2502	-	1	cut	post hole	2.2	2492	2492	0.23	0.04
2503	2502	-	1	fill	post hole	2.2	2492	2492		0.04
2504	2504	-	1	cut	post hole	2.2	2492	2492	0.1	0.07
2505	2504	-	1	fill	post hole	2.2	2492	2492		0.07
2506	2506	-	1	cut	post hole	2.2	2492	2492	0.23	0.13
2507	2506	-	1	fill	post hole	2.2	2492	2492		0.13
2508	2508	-	1	cut	post hole	2.2	2492	2492	0.24	0.08
2509	2508	-	1	fill	post hole	2.2	2492	2492		0.08
2510	2510	-	1	cut	post hole	2.2	2492	2492	0.24	0.05
2511	2510	-	1	fill	post hole	2.2	2492	2492		0.05
2512	2512	-	1	cut	post hole	2.2	2492	2492	0.2	0.04
2513	2512	-	1	fill	post hole	2.2	2492	2492		0.04

Context	Cut	Same-as	Area	Category	Feature Type	Phase	Group	Master Number	Width (m)	Depth (m)
2514	2514	-	1	cut	post hole	2.2	2492	2492	0.23	0.05
2515	2514	-	1	fill	post hole	2.2	2492	2492		0.05
2516	2516	-	1	cut	post hole	2.2	2492	2492	0.18	0.04
2517	2516	-	1	fill	post hole	2.2	2492	2492		0.04
2518	2518	-	1	cut	pit	2.2	0	0	0.74	0.51
2519	2518	-	1	fill	pit	2.2	0	0	0.74	0.41
2520	2518	-	1	fill	pit	2.2	0	0	0.34	0.08
2521	2521	-	1	cut	post hole	2.2	2521	2521	0.3	0.13
2522	2522	-	1	cut	post hole	2.2	0	0	0.15	0.05
2523	2522	-	1	fill	post hole	2.2	0	0		0.05
2524	2524	-	1	cut	post hole	2.2	0	0	0.2	0.22
2525	2524	-	1	fill	post hole	2.2	0	0		0.22
2526	2526	-	1	cut	post hole	2.2	0	0	0.2	0.05
2527	2526	-	1	fill	post hole	2.2	0	0		0.05
2528	2528	-	1	cut	post hole	2.2	0	0	0.22	0.24
2529	2528	-	1	fill	post hole	2.2	0	0		0.24
2530	2530	-	1	cut	post hole	2.2	0	0	0.23	0.09
2531	2530	-	1	fill	post hole	2.2	0	0		0.09
2532	2532	-	1	cut	post hole	2.2	0	0	0.2	0.04
2533	2532	-	1	fill	post hole	2.2	0	0		0.04
2534	2534	-	1	cut	pit	2.2	0	0	0.6	0.05
2535	2534	-	1	fill	pit	2.2	0	0		0.05
2536	2536	-	1	cut	pit	2.2	0	0	0.64	0.12
2537	2536	-	1	fill	pit	2.2	0	0		0.12
2538	2538	-	1	cut	pit	2.2	0	0	0.82	0.19
2539	2538	-	1	fill	pit	2.2	0	0		0.19
2541	2541	-	1	cut	post hole	2.2	2446	2446	0.24	0.07
2542	2541	-	1	fill	post hole	2.2	2446	2446		0.07
2543	2543	-	1	cut	pit	2.2	0	0	0.38	0.09
2544	2543	-	1	fill	pit	2.2	0	0		0.09
2545	2545	-	1	cut	post hole	2.2	2521	2521	0.68	0.36
2546	2546	-	1	cut	post hole	2.2	2521	2521	0.34	
2547	2547	-	1	cut	post hole	2.2	0	0	0.26	0.18
2548	2547	-	1	fill	post hole	2.2	0	0		0.18
2549	2549	-	1	cut	post hole	2.2	0	0	0.21	0.11
2550	2549	-	1	fill	post hole	2.2	0	0		0.11
2551	2551	-	1	cut	post hole	2.2	0	0	0.17	0.08
2552	2551	-	1	fill	post hole	2.2	0	0		0.08
2553	2553	-	1	cut	natural	0	0	0	0.21	0.02
2555	2555	-	1	cut	post hole	2.2	0	0	0.18	0.11
2556	2555	-	1	fill	post hole	2.2	0	0		0.11
2557	2557	-	1	cut	post hole	2.2	0	0	0.33	0.21
2558	2557	-	1	fill	post hole	2.2	0	0		0.21
2559	2559	-	1	cut	post hole	2.2	0	0	0.29	0.16
2560	2559	-	1	fill	post hole	2.2	0	0		0.16
2561	2561	-	1	cut	post hole	2.2	0	0	0.18	0.1
2562	2561	-	1	fill	post hole	2.2	0	0		0.1
2563	2563	-	1	cut	post hole	2.2	0	0	0.22	0.12
2564	2563	-	1	fill	post hole	2.2	0	0		0.12
2565	2521	-	1	fill	post hole	2.2	2521	2521		0.13
2566	2566	-	1	cut	post hole	2.2	2521	2521	0.23	0.07
2567	2566	-	1	fill	post hole	2.2	2521	2521		0.07
2568	2568	-	1	cut	post hole	2.2	2521	2521	0.29	0.1
2569	2568	-	1	fill	post hole	2.2	2521	2521		0.1
2570	2546	-	1	fill	post hole	2.2	2521	2521		
2571	2571	-	1	cut	post hole	2.2	0	0	0.14	0.02
2572	2571	-	1	fill	post hole	2.2	0	0		0.02
2573	2573	-	1	cut	post hole	2.2	0	0	0.23	0.07
2574	2573	-	1	fill	post hole	2.2	0	0		0.07
2575	2545	-	1	fill	post hole	2.2	2521	2521		0.36
2576	2553	-	1	fill	natural	0	0	0		0.02
2578	2578	-	1	cut	post hole	2.2	2446	2446	0.2	0.19
2579	2578	-	1	fill	post hole	2.2	2446	2446		0.19
2580	2580	-	1	cut	post hole	2.2	2580	0	0.35	0.12

Context	Cut	Same-as	Area	Category	Feature Type	Phase	Group	Master Number	Width (m)	Depth (m)
2581	2580	-	1	fill	post hole	2.2	2580	0		0.12
2582	2582	-	1	cut	post hole	2.2	2580	0	0.3	0.1
2583	2582	-	1	fill	post hole	2.2	2580	0		0.1
2584	2584	-	1	cut	post hole	2.2	2580	0	0.3	0.12
2585	2584	-	1	fill	post hole	2.2	2580	0		0.12
2586	2586	-	1	cut	post hole	2.2	0	0	0.21	0.07
2587	2586	-	1	fill	post hole	2.2	0	0		0.07
2588	2588	-	1	cut	post hole	2.2	2446	2446	0.28	0.11
2589	2588	-	1	fill	post hole	2.2	2446	2446		0.11
2590	2590	-	1	cut	post hole	2.2	2446	2446	0.4	0.12
2591	2590	-	1	fill	post hole	2.2	2446	2446		0.12
2592	2592	-	1	cut	post hole	2.2	2446	2446	0.38	0.11
2593	2592	-	1	fill	post hole	2.2	2446	2446		0.11
2594	2594	-	1	cut	post hole	2.2	2446	2446	0.23	0.25
2595	2594	-	1	fill	post hole	2.2	2446	2446		0.25
2596	2596	-	1	cut	post hole	2.2	2446	2446	0.25	0.12
2597	2596	-	1	fill	post hole	2.2	2446	2446		0.12
2598	2598	-	1	cut	post hole	2.2	2446	2446	0.11	0.18
2599	2598	-	1	fill	post hole	2.2	2446	2446		0.18
2600	2600	-	1	cut	post hole	2.2	2446	2446	0.15	0.1
2601	2600	-	1	fill	post hole	2.2	2446	2446		0.1
2602	2602	-	1	cut	post hole	2.2	2446	2446	0.45	0.17
2603	2602	-	1	fill	post hole	2.2	2446	2446		0.17
2604	2604	-	1	cut	pit	2.2	0	0	0.35	0.26
2605	2604	-	1	fill	pit	2.2	0	0		0.26
2606	2606	-	1	cut	post hole	2.2	2521	2521	0.24	0.13
2607	2607	-	1	cut	post hole	2.2	0	0	0.19	0.04
2608	2607	-	1	fill	post hole	2.2	0	0		0.04
2609	2609	-	1	cut	post hole	2.2	0	0	0.25	0.08
2610	2609	-	1	fill	post hole	2.2	0	0		0.08
2611	2611	-	1	cut	post hole	2.2	0	0	0.15	0.06
2612	2611	-	1	fill	post hole	2.2	0	0		0.06
2613	2613	-	1	cut	pit	2.2	0	0	0.37	0.15
2614	2613	-	1	fill	pit	2.2	0	0		0.15
2615	2615	-	1	cut	pit	2.2	0	0	0.58	0.18
2616	2615	-	1	fill	post hole	2.2	0	0		0.18
2617	2617	-	1	cut	post hole	2.2	0	0	0.18	0.15
2618	2617	-	1	fill	post hole	2.2	0	0		0.15
2619	2619	-	1	cut	post hole	2.2	0	0	0.16	0.11
2620	2619	-	1	fill	post hole	2.2	0	0		0.11
2621	2621	-	1	cut	post hole	2.2	0	0	0.31	0.08
2622	2621	-	1	fill	post hole	2.2	0	0		0.08
2623	2623	-	1	cut	post hole	2.2	0	0	0.31	0.1
2624	2623	-	1	fill	post hole	2.2	0	0		0.1
2625	2625	-	1	cut	post hole	2.2	0	0	0.2	0.08
2626	2625	-	1	fill	post hole	2.2	0	0		0.08
2627	2627	-	1	cut	post hole	2.2	0	0	0.16	0.07
2628	2627	-	1	fill	post hole	2.2	0	0		0.07
2629	2629	-	1	cut	pit	2.2	0	0	0.7	0.12
2630	2629	-	1	fill	pit	2.2	0	0		0.12
2631	2631	-	1	cut	post hole	2.2	0	0	0.26	0.12
2632	2631	-	1	fill	post hole	2.2	0	0		0.12
2633	2633	-	1	cut	post hole	2.2	0	0	0.24	0.06
2634	2633	-	1	fill	post hole	2.2	0	0		0.06
2635	2635	-	1	cut	post hole	2.2	0	0	0.3	0.08
2636	2635	-	1	fill	post hole	2.2	0	0		0.08
2637	2637	-	1	cut	post hole	2.2	0	0	0.22	0.11
2638	2637	-	1	fill	post hole	2.2	0	0		0.11
2639	2639	-	1	cut	post hole	2.2	0	0	0.33	0.19
2640	2639	-	1	fill	post hole	2.2	0	0		0.19
2641	2641	-	1	cut	post hole	2.2	0	0	0.4	0.2
2642	2641	-	1	fill	post hole	2.2	0	0		0.2
2643	2606	-	1	fill	post hole	2.2	2521	2521		0.13
2644	2644	-	1	cut	post hole	2.2	2521	2521		0.09

Context	Cut	Same-as	Area	Category	Feature Type	Phase	Group	Master Number	Width (m)	Depth (m)
2645	2644	-	1	fill	post hole	2.2	2521	2521		0.09
2646	2646	-	1	cut	post hole	2.2	2521	2521	0.2	0.11
2647	2646	-	1	fill	post hole	2.2	2521	2521		0.11
2648	2648	-	1	cut	post hole	2.2	2521	2521	0.46	0.15
2649	2648	-	1	fill	post hole	2.2	2521	2521		0.15
2650	2650	-	1	cut	post hole	2.2	2521	2521	0.46	0.17
2651	2650	-	1	fill	post hole	2.2	2521	2521		0.17
2652	2652	-	1	cut	post hole	2.2	2521	2521	0.25	0.04
2653	2652	-	1	fill	post hole	2.2	2521	2521		0.04
2654	2654	-	1	cut	post hole	2.2	2521	2521	0.16	0.12
2655	2654	-	1	fill	post hole	2.2	2521	2521		0.12
2656	2656	-	1	cut	pit	2.2	0	0	0.8	0.75
2657	2656	-	1	fill	pit	2.2	0	0		0.75
2660	2660	-	1	cut	post hole	2.2	2660	2660	0.35	0.11
2661	2660	-	1	fill	post hole	2.2	2660	2660		0.11
2662	2662	-	1	cut	post hole	2.2	2660	2660	0.28	0.09
2663	2662	-	1	fill	post hole	2.2	2660	2660		0.09
2664	2664	-	1	cut	post hole	2.2	2660	2660	0.19	0.13
2665	2664	-	1	fill	post hole	2.2	2660	2660		0.13
2666	2666	-	1	cut	post hole	2.2	2660	2660	0.35	0.2
2667	2666	-	1	fill	post hole	2.2	2660	2660		0.2
2668	2668	-	1	cut	post hole	2.2	2660	2660	0.23	0.12
2669	2668	-	1	fill	post hole	2.2	2660	2660		0.12
2670	2670	-	1	cut	post hole	2.2	2660	2660	0.2	0.12
2671	2670	-	1	fill	post hole	2.2	2660	2660		0.12
2672	2672	-	1	cut	post hole	2.2	2660	2660	0.18	0.18
2673	2672	-	1	fill	post hole	2.2	2660	2660		0.18
2674	2674	-	1	cut	post hole	2.2	2660	2660	0.28	0.15
2675	2674	-	1	fill	post hole	2.2	2660	2660		0.15
2676	2676	-	1	cut	post hole	2.2	2660	2660	0.2	0.1
2677	2676	-	1	fill	post hole	2.2	2660	2660		0.1
2678	2678	-	1	cut	post hole	2.2	2660	2660	0.26	0.09
2679	2678	-	1	fill	post hole	2.2	2660	2660		0.09
2680	2680	-	1	cut	post hole	2.2	2660	2660	0.16	0.06
2681	2680	-	1	fill	post hole	2.2	2660	2660		0.06
2682	2682	-	1	cut	post hole	2.2	0	0	0.23	0.04
2683	2682	-	1	fill	post hole	2.2	0	0		0.04
2684	2684	-	1	cut	post hole	2.2	0	0	0.22	0.05
2685	2684	-	1	fill	post hole	2.2	0	0		0.05
2686	2686	-	1	cut	post hole	2.2	0	0	0.2	0.06
2687	2686	-	1	fill	post hole	2.2	0	0		0.06
2688	2688	-	1	cut	post hole	2.2	0	0	0.2	0.06
2689	2688	-	1	fill	post hole	2.2	0	0		0.06
2691	2691	-	1	cut	post hole	2.2	2521	2521	0.16	0.08
2694	2694	-	1	cut	post hole	2.2	0	0	0.23	0.1
2695	2694	-	1	fill	post hole	2.2	0	0		0.1
2696	2696	-	1	cut	post hole	2.2	0	0	0.22	0.12
2697	2696	-	1	fill	post hole	2.2	0	0		0.12
2698	2698	-	1	cut	post hole	2.2	0	0	0.27	0.1
2699	2698	-	1	fill	post hole	2.2	0	0		0.1
2700	2700	-	1	cut	post hole	2.2	0	0	0.26	0.12
2701	2700	-	1	fill	post hole	2.2	0	0		0.12
2702	2702	-	1	cut	post hole	2.2	0	0	0.19	0.08
2703	2702	-	1	fill	post hole	2.2	0	0		0.08
2704	2704	-	1	cut	post hole	2.2	0	0	0.22	0.08
2705	2704	-	1	fill	post hole	2.2	0	0		0.08
2706	2706	-	1	cut	pit	2.2	0	0	1.07	0.26
2707	2706	-	1	fill	pit	2.2	0	0		0.26
2708	2708	-	1	cut	pit	2.2	0	0	1	0.16
2709	2708	-	1	fill	pit	2.2	0	0		0.16
2710	2710	-	1	cut	natural	0	0	0	1.06	0.24
2711	2710	-	1	fill	natural	0	0	0		0.24
2712	2712	-	1	cut	post hole	2.2	2712	2712	0.15	0.6
2713	2713	-	1	cut	pit	2.2	2712	2712	0.94	0.18

Context	Cut	Same-as	Area	Category	Feature Type	Phase	Group	Master Number	Width (m)	Depth (m)
2714	2713	-	1	fill	pit/tree throw	2.2	0	0		0.18
2715	2712	-	1	fill	post hole	2.2	0	0		0.6
2716	2716	-	1	cut	post hole	2.2	2712	2712	0.29	0.15
2717	2716	-	1	fill	post hole	2.2	2712	2712		0.15
2718	2718	-	1	cut	post hole	2.2	2712	2712	0.2	0.07
2719	2718	-	1	fill	post hole	2.2	2712	2712		0.07
2720	2720	-	1	cut	post hole	2.2	2712	2712	0.23	0.08
2721	2720	-	1	fill	post hole	2.2	2712	2712		0.08
2722	2722	-	1	cut	post hole	2.2	2712	2712	0.27	0.04
2723	2722	-	1	fill	post hole	2.2	2712	2712		0.04
2724	2724	-	1	cut	post hole	2.2	2712	2712	0.1	0.04
2725	2724	-	1	fill	post hole	2.2	2712	2712		0.04
2726	2726	-	1	cut	post hole	2.2	2712	2712	0.22	0.07
2727	2726	-	1	fill	post hole	2.2	2712	2712		0.07
2728	2728	-	1	cut	post hole	2.2	2712	2712	0.19	0.07
2729	2728	-	1	fill	post hole	2.2	2712	2712		0.07
2730	2730	-	1	cut	post hole	2.2	2712	2712	0.1	0.07
2731	2730	-	1	fill	post hole	2.2	2712	2712		0.07
2732	2732	-	1	cut	post hole	2.2	2732	2732	0.19	0.06
2733	2732	-	1	fill	post hole	2.2	2732	2732		0.06
2734	2734	-	1	cut	post hole	2.2	2732	2732	0.2	0.06
2735	2734	-	1	fill	post hole	2.2	2732	2732		0.06
2736	2736	-	1	cut	post hole	2.2	2732	2732	0.36	0.07
2737	2736	-	1	fill	post hole	2.2	2732	2732		0.07
2738	2738	-	1	cut	post hole	2.2	2732	2732	0.3	0.16
2739	2738	-	1	fill	post hole	2.2	2732	2732		0.16
2740	2740	-	1	cut	post hole	2.2	2732	2732	0.2	0.08
2741	2740	-	1	fill	post hole	2.2	2732	2732		0.08
2742	2742	-	1	cut	post hole	2.2	2732	2732	0.18	0.05
2743	2742	-	1	fill	post hole	2.2	2732	2732		0.05
2744	2744	-	1	cut	post hole	2.2	0	0	0.24	0.04
2745	2744	-	1	fill	post hole	2.2	0	0		0.04
2746	2746	-	1	cut	post hole	2.2	0	0	0.14	0.1
2747	2746	-	1	fill	post hole	2.2	0	0		0.1
2748	2748	-	1	cut	post hole	2.2	0	0	0.16	0.07
2749	2748	-	1	fill	post hole	2.2	0	0		0.07
2750	2750	-	1	cut	post hole	2.2	0	0	0.22	0.07
2751	2750	-	1	fill	post hole	2.2	0	0		0.07
2752	2752	-	1	cut	post hole	2.2	0	0	0.24	0.06
2753	2752	-	1	fill	post hole	2.2	0	0		0.06
2754	2754	-	1	cut	post hole	2.2	0	0	0.28	0.11
2755	2754	-	1	fill	post hole	2.2	0	0		0.11
2756	2756	-	1	cut	post hole	2.2	0	0	0.45	0.11
2757	2756	-	1	fill	post hole	2.2	0	0		0.11
2758	2758	-	1	cut	post hole	2.2	0	0	0.23	0.08
2759	2758	-	1	fill	post hole	2.2	0	0		0.08
2760	2760	-	1	cut	post hole	2.2	0	0	0.15	0.07
2761	2760	-	1	fill	post hole	2.2	0	0		0.07
2762	2762	-	1	cut	post hole	2.2	0	0	0.3	0.08
2763	2762	-	1	fill	post hole	2.2	0	0		0.08
2764	2764	-	1	cut	pit	2.2	0	0	0.81	0.22
2765	2765	-	1	cut	post hole	2.2	0	0	0.23	0.08
2766	2764	-	1	fill	pit	2.2	0	0		0.22
2767	2765	-	1	fill	post hole	2.2	0	0		0.08
2768	2768	-	1	cut	post hole	2.2	0	0	0.25	0.2
2769	2768	-	1	fill	post hole	2.2	0	0		0.2
2770	2770	-	1	cut	post hole	2.2	0	0	0.2	0.09
2771	2770	-	1	fill	post hole	2.2	0	0		0.09
2772	2772	-	1	cut	post hole	2.2	0	0	0.15	0.08
2773	2772	-	1	fill	post hole	2.2	0	0		0.08
2774	2774	-	1	cut	post hole	2.2	0	0	0.23	0.06
2775	2774	-	1	fill	post hole	2.2	0	0		0.06
2776	2776	-	1	cut	post hole	2.2	0	0	0.4	0.04

Context	Cut	Same-as	Area	Category	Feature Type	Phase	Group	Master Number	Width (m)	Depth (m)
2777	2776	-	1	fill	post hole	2.2	0	0		0.04
2778	2778	-	1	cut	post hole	2.2	0	0	0.2	0.07
2779	2778	-	1	fill	post hole	2.2	0	0		0.07
2780	2780	-	1	cut	post hole	2.2	0	0	0.23	0.11
2781	2780	-	1	fill	post hole	2.2	0	0		0.11
2782	2782	-	1	cut	post hole	2.2	0	0	0.25	0.07
2783	2782	-	1	fill	post hole	2.2	0	0		0.07
2784	0	-	1	cut	pit	2.2	0	0	1.13	1.84
2785	2784	-	1	fill	pit	2.2	0	0		0.3
2786	2784	-	1	fill	pit	2.2	0	0		0.32
2787	2784	-	1	fill	pit	2.2	0	0		0.18
2788	2784	-	1	fill	pit	2.2	0	0		0.19
2789	2784	-	1	fill	pit	2.2	0	0		0.46
2790	2784	-	1	fill	pit	2.2	0	0		0.1
2791	2784	-	1	fill	pit	2.2	0	0		0.2
2792	2784	-	1	fill	pit	2.2	0	0		0.4
2793	2793	-	1	cut	post hole	2.2	0	0	0.26	0.13
2794	2793	-	1	fill	post hole	2.2	0	0		0.13
2795	2795	-	1	cut	post hole	2.2	0	0	0.2	0.06
2796	2795	-	1	fill	post hole	2.2	0	0		0.06
2797	2797	-	1	cut	post hole	2.2	0	0	0.28	0.15
2798	2797	-	1	fill	post hole	2.2	0	0		0.15
2799	2784	-	1	fill	pit	2.2	0	0		0.32
2800	2800	-	1	cut	post hole	2.2	0	0	0.2	0.05
2801	2800	-	1	fill	post hole	2.2	0	0		0.05
2802	2802	-	1	cut	post hole	2.2	0	0	0.35	0.17
2803	2802	-	1	fill	post hole	2.2	0	0		0.17
2804	2804	-	1	cut	post hole	2.2	0	0	0.23	0.05
2805	2804	-	1	fill	post hole	2.2	0	0		0.05
2806	2784	-	1	fill	pit	2.2	0	0		0.12
2807	2807	-	1	cut	post hole	2.2	2807	2807	0.31	0.1
2808	2807	-	1	fill	post hole	2.2	2807	2807		0.1
2809	2809	-	1	cut	post hole	2.2	2807	2807	0.31	0.08
2810	2809	-	1	fill	post hole	2.2	2807	2807		0.08
2811	2811	-	1	cut	post hole	2.2	2807	2807	0.21	0.04
2812	2811	-	1	fill	post hole	2.2	2807	2807		0.04
2813	2813	-	1	cut	post hole	2.2	2807	2807	0.39	0.17
2814	2813	-	1	fill	post hole	2.2	2807	2807		0.17
2815	2815	-	1	cut	post hole	2.2	2807	2807	0.26	0.06
2816	2815	-	1	fill	post hole	2.2	2807	2807		0.06
2817	2817	-	1	cut	post hole	2.2	2807	2807	0.17	0.1
2818	2817	-	1	fill	post hole	2.2	2807	2807		0.1
2819	2819	-	1	cut	post hole	2.2	2807	2807	0.32	0.08
2820	2819	-	1	fill	post hole	2.2	2807	2807		0.08
2821	2821	-	1	cut	post hole	2.2	2807	2807	0.25	0.06
2822	2821	-	1	fill	post hole	2.2	2807	2807		0.06
2823	2823	-	1	cut	post hole	2.2	2807	2807	0.22	0.03
2824	2823	-	1	fill	post hole	2.2	2807	2807		0.03
2825	2825	-	1	cut	post hole	2.2	2521	2521	0	0
2826	2826	-	1	cut	post hole	2.2	2521	2521	0	0
2827	2827	-	1	cut	post hole	2.2	0	0	0.25	0.12
2830	2830	-	1	cut	post hole	2.2	0	0	0.23	0.06
2831	2830	-	1	fill	post hole	2.2	0	0		0.06
2832	2832	-	1	cut	post hole	2.2	2832	0	0.25	0.13
2833	2832	-	1	fill	post hole	2.2	2832	0		0.13
2834	2834	-	1	cut	post hole	2.2	0	0	0.4	0.2
2835	2834	-	1	fill	post hole	2.2	0	0		0.2
2836	2836	-	1	cut	post hole	2.2	2832	0	0.35	0.23
2837	2836	-	1	fill	post hole	2.2	2832	0		0.23
2838	2838	-	1	cut	post hole	2.2	0	0	0.18	0.06
2839	2838	-	1	fill	post hole	2.2	0	0		0.06
2840	2840	-	1	cut	post hole	2.2	0	0	0.3	0.2
2841	2840	-	1	fill	post hole	2.2	0	0		0.2
2842	2842	-	1	cut	post hole	2.2	2842	2842	0.26	0.23

Context	Cut	Same-as	Area	Category	Feature Type	Phase	Group	Master Number	Width (m)	Depth (m)
2843	2842	-	1	fill	post hole	2.2	2842	2842		0.23
2844	2844	-	1	cut	post hole	2.2	2842	2842	0.23	0.28
2845	2844	-	1	fill	post hole	2.2	2842	2842		0.28
2846	2846	-	1	cut	post hole	2.2	2832	0	0.3	0.22
2847	2846	-	1	fill	post hole	2.2	2832	0		0.22
2848	2848	-	1	cut	post hole	2.2	2842	2842	0.26	0.18
2849	2848	-	1	fill	post hole	2.2	2842	2842		0.18
2850	2850	-	1	cut	post hole	2.2	2842	2842	0.32	0.22
2851	2850	-	1	fill	post hole	2.2	2842	2842		0.22
2852	2852	-	1	cut	post hole	2.2	2842	2842	0.3	0.19
2853	2852	-	1	fill	post hole	2.2	2842	2842		0.19
2854	2854	-	1	cut	post hole	2.2	2842	2842	0.3	0.2
2855	2854	-	1	fill	post hole	2.2	2842	2842		0.2
2856	2856	-	1	cut	post hole	2.2	2832	0	0.2	0.06
2857	2856	-	1	fill	post hole	2.2	2832	0		0.06
2858	2858	-	1	cut	post hole	2.2	2832	0	0.28	0.11
2859	2858	-	1	fill	post hole	2.2	2832	0		0.11
2860	2860	-	1	cut	post hole	2.2	2832	0	0.23	0.19
2861	2860	-	1	fill	post hole	2.2	2832	0		0.19
2862	2862	-	1	cut	post hole	2.2	2832	0	0.4	0.2
2863	2862	-	1	fill	post hole	2.2	2832	0		0.2
2864	2864	-	1	cut	post hole	2.2	0	0	0.55	0.09
2865	2864	-	1	fill	post hole	2.2	0	0		0.09
2866	2866	-	1	cut	post hole	2.2	0	0	0.45	0.08
2867	2866	-	1	fill	post hole	2.2	0	0		0.08
2868	2826	-	1	fill	post hole	2.2	2521	2521		0
2869	2869	-	1	cut	post hole	2.2	0	0	0.2	0.02
2870	2691	-	1	fill	post hole	2.2	2521	2521		0.08
2871	2871	-	1	cut	post hole	2.2	2521	2521	0.25	0.06
2872	2871	-	1	fill	post hole	2.2	2521	2521		0.06
2873	2873	-	1	cut	post hole	2.2	2521	2521	0.19	0.05
2874	2873	-	1	fill	post hole	2.2	2521	2521		0.05
2875	2825	-	1	fill	post hole	2.2	2521	2521		0
2876	2876	-	1	cut	post hole	2.2	2521	2521	0.25	0.06
2877	2876	-	1	fill	post hole	2.2	2521	2521		0.06
2878	2878	-	1	cut	post hole	2.2	2521	2521	0.22	0.06
2879	2878	-	1	fill	post hole	2.2	2521	2521		0.06
2880	2880	-	1	cut	post hole	2.2	2521	2521	0.22	0.04
2881	2880	-	1	fill	post hole	2.2	2521	2521		0.04
2882	2882	-	1	cut	post hole	2.2	2521	2521	0.18	0.15
2883	2882	-	1	fill	post hole	2.2	2521	2521		0.15
2884	2827	-	1	fill	post hole	2.2	0	0		0.12
2885	2885	-	1	cut	post hole	2.2	0	0	0.25	0.12
2886	2885	-	1	fill	post hole	2.2	0	0		0.12
2887	2887	-	1	cut	post hole	2.2	0	0	0.25	0.05
2888	2887	-	1	fill	post hole	2.2	0	0		0.05
2889	2889	-	1	cut	pit	2.2	0	0	0.46	0.17
2890	2889	-	1	fill	pit	2.2	0	0		0.17
2891	2891	-	1	cut	pit	2.2	1506	0	0.44	0.14
2892	2891	-	1	fill	pit	2.2	1506	0		0.14
2893	2893	-	1	cut	pit	2.2	1506	0	0.98	0.28
2894	2893	-	1	fill	pit	2.2	1506	0		0.28
2895	2895	-	1	cut	pit	2.2	1506	0	0.9	0.2
2896	2895	-	1	fill	pit	2.2	1506	0		0.2
2897	2897	-	1	cut	pit	2.2	0	0	0.6	0.16
2898	2897	-	1	fill	pit	2.2	0	0		0.16
2899	2899	-	1	cut	pit	2.2	0	0	0.44	0.05
2900	2899	-	1	fill	pit	2.2	0	0		0.05
2901	2901	-	1	cut	post hole	2.2	2521	2521	0.4	0.16
2902	2901	-	1	fill	post hole	2.2	2521	2521		0.16
2903	2903	-	1	cut	post hole	2.2	2521	2521	0.4	0.15
2904	2903	-	1	fill	post hole	2.2	2521	2521		0.15
2905	2905	-	1	cut	post hole	2.2	2521	2521	0.2	0.06
2906	2905	-	1	fill	post hole	2.2	2521	2521		0.06

Context	Cut	Same-as	Area	Category	Feature Type	Phase	Group	Master Number	Width (m)	Depth (m)
2907	2907	-	1	cut	post hole	2.2	2521	2521	0.25	0.09
2908	2907	-	1	fill	post hole	2.2	2521	2521		0.09
2909	2909	-	1	cut	post hole	2.2	2521	2521	0.2	0.04
2910	2909	-	1	fill	post hole	2.2	2521	2521		0.04
2911	2911	-	1	cut	post hole	2.2	2521	2521	0.2	0.06
2912	2911	-	1	fill	post hole	2.2	2521	2521		0.06
2913	2913	-	1	cut	post hole	2.2	2521	2521	0.23	0.08
2914	2913	-	1	fill	post hole	2.2	2521	2521		0.08
2915	2915	-	1	cut	post hole	2.2	2521	2521	0.2	0.05
2916	2915	-	1	fill	post hole	2.2	2521	2521		0.05
2917	2917	-	1	cut	post hole	2.2	2521	2521	0.27	0.1
2918	2917	-	1	fill	post hole	2.2	2521	2521		0.1
2919	2919	-	1	cut	post hole	2.2	2521	2521	0.23	0.05
2920	2919	-	1	fill	post hole	2.2	2521	2521		0.05
2921	2921	-	1	cut	post hole	2.2	2521	2521	0.32	0.1
2922	2921	-	1	fill	post hole	2.2	2521	2521		0.1
2923	2869	-	1	fill	post hole	2.2	0	0		0.02
2924	2924	-	1	cut	post hole	2.2	2521	2521	0.25	0.05
2925	2924	-	1	fill	post hole	2.2	2521	2521		0.05
2926	2926	-	1	cut	post hole	2.2	2521	2521	0.16	0.09
2927	2926	-	1	fill	post hole	2.2	2521	2521		0.09
2928	2928	-	1	cut	post hole	2.2	2521	2521	0.24	0.2
2929	2928	-	1	fill	post hole	2.2	2521	2521		0.2
2930	2930	-	1	cut	post hole	2.2	2521	2521	0.36	0.09
2931	2930	-	1	fill	post hole	2.2	2521	2521		0.09
2932	2932	-	1	cut	natural	0	2521	2521	0.14	0.02
2933	2932	-	1	fill	natural	0	2521	2521		0.02
2934	2934	-	1	cut	post hole	2.2	2521	2521	0.3	0.12
2935	2934	-	1	fill	post hole	2.2	2521	2521		0.12
2936	2936	-	1	cut	post hole	2.2	2521	2521	0.29	0.05
2937	2936	-	1	fill	post hole	2.2	2521	2521		0.05
2938	2938	-	1	cut	post hole	2.2	2521	2521	0.21	0.06
2939	2938	-	1	fill	post hole	2.2	2521	2521		0.06
2940	2940	-	1	cut	post hole	2.2	2521	2521	0.25	0.09
2941	2940	-	1	fill	post hole	2.2	2521	2521		0.09
2942	2942	-	1	cut	post hole	2.2	2521	2521	0.21	0.06
2943	2942	-	1	fill	post hole	2.2	2521	2521		0.06
2944	2944	-	1	cut	post hole	2.2	2521	2521	0.23	0.14
2945	2944	-	1	fill	post hole	2.2	2521	2521		0.14
2946	2946	-	1	cut	post hole	2.2	0	0	0.25	0.13
2947	2946	-	1	fill	post hole	2.2	0	0		0.13
2948	2948	-	1	cut	post hole	2.2	0	0	0.26	0.19
2949	2948	-	1	fill	post hole	2.2	0	0		0.19
2950	2950	-	1	cut	post hole	2.2	0	0	0.2	0.14
2951	2950	-	1	fill	post hole	2.2	0	0		0.14
2952	2952	-	1	cut	post hole	2.2	0	0	0.27	0.07
2953	2952	-	1	fill	post hole	2.2	0	0		0.07
2954	2954	-	1	cut	post hole	2.2	0	0	0.24	0.06
2955	2954	-	1	fill	post hole	2.2	0	0		0.06
2956	2956	-	1	cut	post hole	2.2	0	0	0.34	0.14
2957	2956	-	1	fill	post hole	2.2	0	0		0.14
2958	2958	-	1	cut	post hole	2.2	0	0	0.34	0.14
2959	2958	-	1	fill	post hole	2.2	0	0		0.14
2960	2960	-	1	cut	post hole	2.2	0	0	0.26	0.08
2961	2960	-	1	fill	post hole	2.2	0	0		0.08
2962	2962	-	1	cut	post hole	2.2	0	0	0.31	0.1
2963	2962	-	1	fill	post hole	2.2	0	0		0.1
2964	2964	-	1	cut	post hole	2.2	0	0	0.2	0.07
2965	2964	-	1	fill	post hole	2.2	0	0		0.07
2966	2966	-	1	cut	post hole	2.2	0	0	0.26	0.05
2967	2966	-	1	fill	post hole	2.2	0	0		0.05
2968	2968	-	1	cut	natural	0	0	0	1.58	0.35
2969	2968	-	1	fill	natural	0	0	0		0.35
2970	2970	-	1	cut	pit	2.2	1506	0	0.52	0.1

Context	Cut	Same-as	Area	Category	Feature Type	Phase	Group	Master Number	Width (m)	Depth (m)
2971	2970	-	1	fill	pit	2.2	1506	0		0.1
2972	2972	-	1	cut	pit	2.2	1506	0	0.42	0.06
2973	2972	-	1	fill	pit	2.2	1506	0		0.06
2974	2974	-	1	cut	pit	2.2	1506	0	1.23	0.35
2975	2974	-	1	fill	pit	2.2	1506	0		0.08
2976	2974	-	1	fill	pit	2.2	1506	0		0.18
2977	2977	-	1	cut	post hole	2.2	2521	2521	0.25	0.13
2978	2977	-	1	fill	post hole	2.2	2521	2521		0.13
2979	2979	-	1	cut	pit	2.2	0	0	0.52	0.13
2980	2979	-	1	fill	pit	2.2	0	0		0.13
2981	2981	-	1	cut	pit	2.2	0	0	0.93	0.06
2982	2981	-	1	fill	pit	2.2	0	0		0.06
2983	2983	-	1	cut	post hole	2.2	0	0	0.23	0.11
2984	2983	-	1	fill	post hole	2.2	0	0		0.11
2985	2985	-	1	cut	post hole	2.2	2580	0	0.36	0.15
2986	2985	-	1	fill	post hole	2.2	2580	0		0.15
2987	2987	-	1	cut	pit	2.2	1506	0	1.46	0.1
2988	2987	-	1	fill	pit	2.2	1506	0		0.1
2989	2989	-	1	cut	pit	2.2	1506	0	0.54	0.16
2990	2989	-	1	fill	pit	2.2	1506	0		0.16
2991	2991	-	1	cut	pit	2.2	1506	0	0.42	0.04
2992	2991	-	1	fill	pit	2.2	1506	0		0.04
2993	2993	-	1	cut	pit	2.2	1506	0	0.71	0.06
2994	2993	-	1	fill	pit	2.2	1506	0		0.06
2995	2995	-	1	cut	pit	2.2	1506	0	1	0.24
2996	2995	-	1	fill	pit	2.2	1506	0		0.24
2997	2997	-	1	cut	pit	2.2	1506	0	1.1	0.12
2998	2997	-	1	fill	pit	2.2	1506	0		0.12
2999	2999	-	1	cut	pit	2.2	1506	0	0.74	0.27
3000	2999	-	1	fill	pit	2.2	1506	0		0.27
3001	3001	-	1	cut	pit	2.2	1506	0	0.54	0.24
3002	3001	-	1	fill	pit	2.2	1506	0		0.24
3003	329	-	1	fill	pit	2.2	0	0		0.94
3004	654	-	1	fill	pit	2.2	0	0		0.14
3005	654	-	1	fill	pit	2.2	0	0		0.3
3006	654	-	1	fill	pit	2.2	0	0		0.6
3007	654	-	1	fill	pit	2.2	0	0		0.03
3008	3008	-	1	cut	natural	0	0	0	2.16	0
3009	3008	-	1	fill	natural	0	0	0		0.36
3010	3008	-	1	fill	natural	0	0	0		0.28
3011	706	-	1	fill	pit	2.2	0	0		0.34
3012	706	-	1	fill	pit	2.2	0	0		0.34
3013	706	-	1	fill	pit	2.2	0	0		0.36
3014	3014	-	1	cut	post hole	2.2	3014	3014	0.34	0.1
3015	3014	-	1	fill	post hole	2.2	3014	3014		0.1
3016	3016	-	1	cut	post hole	2.2	3014	3014	0.2	0.06
3017	3016	-	1	fill	post hole	2.2	3014	3014		0.06
3018	3018	-	1	cut	post hole	2.2	3014	3014	0.16	0.1
3019	3018	-	1	fill	post hole	2.2	3014	3014		0.1
3020	3020	-	1	cut	post hole	2.2	3014	3014	0.22	0.1
3021	3020	-	1	fill	post hole	2.2	3014	3014		0.1
3022	3022	-	1	cut	post hole	2.2	3014	3014	0.2	0.09
3023	3022	-	1	fill	post hole	2.2	3014	3014		0.09
3024	3024	-	1	cut	post hole	2.2	3014	3014	0.3	0.13
3025	3024	-	1	fill	post hole	2.2	3014	3014		0.13
3026	584	-	1	fill	pit	2.2	0	0		0.06
3027	584	-	1	fill	pit	2.2	0	0		0.74
3028	584	-	1	fill	pit	2.2	0	0		0.1
3029	584	-	1	fill	pit	2.2	0	0		0.14
3030	584	-	1	fill	pit	2.2	0	0		0.08
3031	584	-	1	fill	pit	2.2	0	0		0.42
3032	584	-	1	fill	pit	2.2	0	0		0.42
3033	3033	-	1	cut	post hole	2.2	3014	3014	0.14	0.08
3034	3033	-	1	fill	post hole	2.2	3014	3014		0.08

Context	Cut	Same-as	Area	Category	Feature Type	Phase	Group	Master Number	Width (m)	Depth (m)
3035	3035	-	1	cut	post hole	2.2	3014	3014	0.26	0.09
3036	3035	-	1	fill	post hole	2.2	3014	3014		0.09
3037	3037	-	1	cut	post hole	2.2	3014	3014	0.32	0.15
3038	3037	-	1	fill	post hole	2.2	3014	3014		0.15
3039	3039	-	1	cut	post hole	2.2	3014	3014	0.35	0.16
3040	3039	-	1	fill	post hole	2.2	3014	3014		0.16
3041	3041	-	1	cut	post hole	2.2	3014	3014	0.26	0.05
3042	3041	-	1	fill	post hole	2.2	3014	3014		0.05
3043	584	-	1	fill	pit	2.2	0	0		0.38
3044	3044	-	1	group	post hole	2.2	0	0		
3045	3045	-	1	cut	post hole	2.2	3045	3045	0.29	0.12
3046	3046	-	1	cut	post hole	2.2	3045	3045	0.3	0.11
3047	3047	-	1	cut	post hole	2.2	3045	3045	0.53	0.23
3048	3048	-	1	cut	post hole	2.2	3045	3045	0.2	0.03
3049	3049	-	1	cut	post hole	2.2	3045	3045	0.3	0.1
3050	3050	-	1	cut	post hole	2.2	0	0	0.15	0.09
3051	3051	-	1	cut	post hole	2.2	3045	3045	0.22	0.12
3052	3052	-	1	cut	post hole	2.2	0	0	0.25	0.11
3053	3053	-	1	cut	post hole	2.2	0	0	0.15	0.08
3054	3045	-	1	fill	post hole	2.2	3045	3045		0.12
3055	3046	-	1	fill	post hole	2.2	3045	3045		0.11
3056	3047	-	1	fill	post hole	2.2	3045	3045		0.23
3057	3048	-	1	fill	post hole	2.2	3045	3045		0.03
3058	3049	-	1	fill	post hole	2.2	3045	3045		0.1
3059	3050	-	1	fill	post hole	2.2	0	0		0.09
3060	3051	-	1	fill	post hole	2.2	3045	3045		0.12
3061	3052	-	1	fill	post hole	2.2	0	0		0.11
3062	3053	-	1	fill	post hole	2.2	0	0		0.08
3063	3063	-	1	cut	pit	2.2	1506	0	0.5	0.14
3064	3063	-	1	fill	pit	2.2	1506	0		0.14
3065	3065	-	1	cut	pit	2.2	1506	0	0.5	0.07
3066	3065	-	1	fill	pit	2.2	1506	0		0.07
3067	3067	-	1	cut	pit	2.2	1506	0	0.3	0.07
3068	3067	-	1	fill	pit	2.2	1506	0		0.07
3069	3069	-	1	cut	pit	2.2	1506	0	1.15	0.14
3070	3069	-	1	fill	pit	2.2	1506	0		0.14
3071	3071	-	1	cut	pit	2.2	0	0	0.65	0.17
3072	3071	-	1	fill	pit	2.2	0	0		0.17
3073	3076	-	1	fill	pit	2.2	0	0		0.32
3074	3076	-	1	fill	pit	2.2	0	0		0.22
3075	3076	-	1	fill	pit	2.2	0	0		0.46
3076	0	-	1	cut	pit	2.2	0	0	1.42	1.92
3077	3076	-	1	fill	pit	2.2	0	0		1.6
3078	3078	-	1	cut	pit	2.2	0	0	0.82	0.12
3079	3078	-	1	fill	pit	2.2	0	0		0.12
3080	3080	-	1	cut	pit	2.2	0	0	0.78	0.21
3081	3080	-	1	fill	pit	2.2	0	0		0.21
3082	3082	-	1	cut	pit	2.2	1506	0	1.15	0.33
3083	3082	-	1	fill	pit	2.2	1506	0		0.33
3084	3084	-	1	cut	pit	2.2	1506	0	0.5	0.16
3085	3084	-	1	fill	pit	2.2	1506	0		0.16
3086	3086	-	1	cut	pit	2.2	1506	0	0.94	0.12
3087	3086	-	1	fill	pit	2.2	1506	0		0.12
3088	3088	-	1	cut	pit	2.2	1506	0	0.96	0.32
3089	3088	-	1	fill	pit	2.2	1506	0		0.1
3090	3088	-	1	fill	pit	2.2	1506	0		0.18
3091	3091	-	1	cut	pit	2.2	1506	0	0.7	0.14
3092	3091	-	1	fill	pit	2.2	1506	0		0.14
3093	3093	-	1	cut	pit	2.2	1506	0	0.44	0.1
3094	3093	-	1	fill	pit	2.2	1506	0		0.1
3095	3095	-	1	cut	pit	2.2	1506	0	0.78	0.08
3096	3095	-	1	fill	pit	2.2	1506	0		0.08
3097	3097	-	1	cut	pit	2.2	0	0	0.6	0.18
3098	3097	-	1	fill	pit	2.2	0	0		0.18

Context	Cut	Same-as	Area	Category	Feature Type	Phase	Group	Master Number	Width (m)	Depth (m)
3099	3099	-	1	cut	pit	2.2	0	0	1.2	0.8
3100	3099	-	1	fill	pit	2.2	0	0		0.22
3101	3099	-	1	fill	pit	2.2	0	0		0.18
3102	3099	-	1	fill	pit	2.2	0	0		0.57
3103	3103	-	1	cut	post hole	2.2	3103	3103	0.3	0.11
3104	3103	-	1	fill	post hole	2.2	3103	3103		0.11
3105	3105	-	1	cut	post hole	2.2	3103	3103	0.26	0.09
3106	3105	-	1	fill	post hole	2.2	3103	3103		0.09
3107	3107	-	1	cut	post hole	2.2	3103	3103	0.2	0.14
3108	3107	-	1	fill	post hole	2.2	3103	3103		0.14
3109	3109	-	1	cut	post hole	2.2	3103	3103	0.2	0.15
3110	3109	-	1	fill	post hole	2.2	3103	3103		0.15
3111	0	-	1	cut	pit	2.2	0	0	2.2	2.34
3112	3111	-	1	fill	pit	2.2	0	0		1.08
3113	3111	-	1	fill	pit	2.2	0	0		0.36
3114	3114	-	1	cut	post hole	2.2	0	0	0.16	0.08
3115	3114	-	1	fill	post hole	2.2	0	0		0.08
3116	3116	-	1	cut	post hole	2.2	0	0	0.2	0.09
3117	3116	-	1	fill	post hole	2.2	0	0		0.09
3118	3118	-	1	cut	post hole	2.2	0	0	0.2	0.14
3119	3118	-	1	fill	post hole	2.2	0	0		0.14
3120	3120	-	1	cut	post hole	2.2	0	0	0.19	0.14
3121	3120	-	1	fill	post hole	2.2	0	0		0.14
3122	3122	-	1	cut	post hole	2.2	0	0	0.22	0.09
3123	3122	-	1	fill	post hole	2.2	0	0		0.09
3124	0	-	1	cut	pit	2.2	0	0	2.02	2.42
3125	3124	-	1	fill	pit	2.2	0	0		0.72
3126	3124	-	1	fill	pit	2.2	0	0		0.45
3127	3127	-	1	cut	pit	2.2	0	0	0.4	0.29
3128	3127	-	1	fill	pit	2.2	0	0		0.29
3129	0	-	1	cut	pit	2.2	0	0	2.3	1.5
3130	3129	-	1	fill	pit	2.2	0	0		0.14
3131	3129	-	1	fill	pit	2.2	0	0	1.82	0.7
3132	3129	-	1	fill	pit	2.2	0	0		0.62
3133	3129	-	1	fill	pit	2.2	0	0		0.44
3134	3134	-	1	cut	natural	0	0	0	5.3	0.3
3135	3134	-	1	fill	hollow	0	0	0		0.18
3136	3134	-	1	fill	hollow	0	0	0		0.14
3137	0	-	1	group		0	0	0		
3138	3138	-	1	cut	post hole	2.2	3138	3138	0.21	0.01
3139	3138	-	1	fill	post hole	2.2	3138	3138		0.01
3140	3140	-	1	cut	post hole	2.2	3138	3138	0.25	0.19
3141	3140	-	1	fill	post hole	2.2	3138	3138		0.19
3142	3142	-	1	cut	post hole	2.2	0	0	0.2	0.19
3143	3142	-	1	fill	post hole	2.2	0	0		0.19
3144	3144	-	1	cut	post hole	2.2	0	0	0.19	0.1
3145	3144	-	1	fill	post hole	2.2	0	0		0.1
3146	3146	-	1	cut	post hole	2.2	3138	3138	0.18	0.08
3147	3146	-	1	fill	post hole	2.2	3138	3138		0.08
3148	3148	-	1	cut	post hole	2.2	3138	3138	0.23	0.11
3149	3148	-	1	fill	post hole	2.2	3138	3138		0.11
3150	3150	-	1	cut	post hole	2.2	0	0	0.3	0.05
3151	3150	-	1	fill	post hole	2.2	0	0		0.05
3152	3152	-	1	cut	post hole	2.2	0	0	0.23	0.1
3153	3152	-	1	fill	post hole	2.2	0	0		0.1
3154	3154	-	1	cut	pit	2.2	0	0	0.6	0.19
3155	3154	-	1	fill	pit	2.2	0	0		0.19
3156	3134	-	1	fill	hollow	0	0	0		0.12
3157	3157	-	1	cut	post hole	2.2	3157	3157	0.2	0.09
3158	3157	-	1	fill	post hole	2.2	3157	3157		0.09
3159	3159	-	1	cut	post hole	2.2	3157	3157	0.22	0.1
3160	3159	-	1	fill	post hole	2.2	3157	3157		0.1
3161	3161	-	1	cut	post hole	2.2	3157	3157	0.21	0.06
3162	3161	-	1	fill	post hole	2.2	3157	3157		0.06

Context	Cut	Same-as	Area	Category	Feature Type	Phase	Group	Master Number	Width (m)	Depth (m)
3163	3163	-	1	cut	post hole	2.2	3157	3157	0.23	0.04
3164	3163	-	1	fill	post hole	2.2	3157	3157		0.04
3165	3165	-	1	cut	post hole	2.2	0	0	0.24	0.05
3166	3165	-	1	fill	post hole	2.2	0	0		0.05
3167	3167	-	1	cut	post hole	2.2	3167	3167	0.34	0.15
3168	3167	-	1	fill	post hole	2.2	3167	3167		0.15
3169	3169	-	1	cut	post hole	2.2	3167	3167	0.33	0.12
3170	3169	-	1	fill	post hole	2.2	3167	3167		0.12
3171	3171	-	1	cut	post hole	2.2	3167	3167	0.34	0.18
3172	3171	-	1	fill	post hole	2.2	3167	3167		0.18
3173	3173	-	1	cut	post hole	2.2	3167	3167	0.42	0.16
3174	3173	-	1	fill	post hole	2.2	3167	3167		0.16
3175	3175	-	1	cut	post hole	2.2	0	0	0.23	0.07
3176	3175	-	1	fill	post hole	2.2	0	0		0.07
3177	3177	-	1	cut	post hole	2.2	3177	3177	0.14	0.03
3178	3177	-	1	fill	post hole	2.2	3177	3177		0.03
3179	3179	-	1	cut	post hole	2.2	3177	3177	0.22	0.04
3180	3179	-	1	fill	post hole	2.2	3177	3177		0.04
3181	3181	-	1	cut	post hole	2.2	3177	3177	0.22	0.06
3182	3181	-	1	fill	post hole	2.2	3177	3177		0.06
3183	3183	-	1	cut	post hole	2.2	3177	3177	0.32	0.08
3184	3183	-	1	fill	post hole	2.2	3177	3177		0.08
3185	3185	-	1	cut	post hole	2.2	0	0	0.2	0.04
3186	3185	-	1	fill	post hole	2.2	0	0		0.04
3187	3187	-	1	cut	post hole	2.2	0	0	0.31	0.19
3188	3188	-	1	cut	post hole	2.2	0	0	0.35	0.11
3189	3189	-	1	cut	post hole	2.2	0	0	0.16	0.08
3190	3189	-	1	fill	post hole	2.2	0	0		0.08
3191	3191	-	1	cut	natural	0	0	0	1.13	0.22
3192	3191	-	1	fill	natural	0	0	0		0.22
3193	3193	-	1	cut	post hole	2.2	0	0	0.2	0.02
3194	3193	-	1	fill	post hole	2.2	0	0		0.02
3195	0	-	1	group	post hole group	2.2	0	0		
3196	3196	-	1	cut	post hole	2.2	3196	3196	0.26	0.09
3197	3196	-	1	fill	post hole	2.2	3196	3196		0.09
3198	3198	-	1	cut	post hole	2.2	3196	3196	0.21	0.06
3199	3198	-	1	fill	post hole	2.2	3196	3196		0.06
3200	3200	-	1	cut	post hole	2.2	3196	3196	0.24	0.02
3201	3200	-	1	fill	post hole	2.2	3196	3196		0.02
3202	3202	-	1	cut	post hole	2.2	3196	3196	0.34	0.05
3203	3202	-	1	fill	post hole	2.2	3196	3196		0.05
3204	0	-	1	group	post hole group	2.2	0	0		
3205	3205	-	1	cut	pit	2.2	0	0	0.48	0.13
3206	3205	-	1	fill	pit	2.2	0	0		0.13
3207	3207	-	1	cut	post hole	2.2	0	0	0.15	0.07
3208	3207	-	1	fill	post hole	2.2	0	0		0.07
3209	3209	-	1	cut	post hole	2.2	0	0	0.23	0.03
3210	3209	-	1	fill	post hole	2.2	0	0		0.03
3211	3211	-	1	cut	post hole	2.2	0	0	0.23	0.05
3212	3211	-	1	fill	post hole	2.2	0	0		0.05
3213	3213	-	1	cut	post hole	2.2	0	0	0.2	0.07
3214	3213	-	1	fill	post hole	2.2	0	0		0.07
3215	3215	-	1	cut	post hole	2.2	3215	3215	0.26	0.07
3216	3215	-	1	fill	post hole	2.2	3215	3215		0.07
3217	3217	-	1	cut	post hole	2.2	0	0	0.2	0.06
3218	3217	-	1	fill	post hole	2.2	0	0		0.06
3219	3219	-	1	cut	post hole	2.2	3215	3215	0.2	0.09
3220	3219	-	1	fill	post hole	2.2	3215	3215		0.09
3221	3221	-	1	cut	post hole	2.2	3215	3215	0.26	0.07
3222	3221	-	1	fill	post hole	2.2	3215	3215		0.07
3223	3223	-	1	cut	post hole	2.2	3215	3215	0.25	0.09
3224	3223	-	1	fill	post hole	2.2	3215	3215		0.09

Context	Cut	Same-as	Area	Category	Feature Type	Phase	Group	Master Number	Width (m)	Depth (m)
3225	3225	-	1	cut	post hole	2.2	0	0	0.21	0.09
3226	3225	-	1	fill	post hole	2.2	0	0		0.09
3227	3227	-	1	cut	post hole	2.2	0	0	0.16	0.3
3228	3227	-	1	fill	post hole	2.2	0	0		0.3
3229	3229	-	1	cut	post hole	2.2	0	0	0.22	0.09
3230	3229	-	1	fill	post hole	2.2	0	0		0.9
3231	3231	-	1	cut	post hole	2.2	0	0	0.19	0.2
3232	3231	-	1	fill	post hole	2.2	0	0		0.2
3233	3233	-	1	cut	post hole	2.2	0	0	0.2	0.6
3234	3233	-	1	fill	post hole	2.2	0	0		0.6
3235	3235	-	1	cut	post hole	2.2	3235	3235	0.18	0.07
3236	3235	-	1	fill	post hole	2.2	3235	3235		0.7
3237	3237	-	1	cut	post hole	2.2	0	0	0.2	0.3
3238	3237	-	1	fill	post hole	2.2	0	0		0.3
3239	3239	-	1	cut	post hole	2.2	3235	3235	0.19	0.1
3240	3239	-	1	fill	post hole	2.2	3235	3235		0.1
3241	3241	-	1	cut	post hole	2.2	0	0	0.23	0.12
3242	3241	-	1	fill	post hole	2.2	0	0		0.12
3243	3243	-	1	cut	post hole	2.2	3235	3235	0.14	0.05
3244	3243	-	1	fill	post hole	2.2	3235	3235		0.5
3245	3245	-	1	cut	post hole	2.2	3235	3235	0.2	0.04
3246	3245	-	1	fill	post hole	2.2	3235	3235		0.4
3247	3247	-	1	cut	post hole	2.2	0	0	0.2	0.4
3248	3247	-	1	fill	post hole	2.2	0	0		0.4
3249	3187	-	1	fill	post hole	2.2	0	0		0.19
3250	3250	-	1	cut	post hole	2.2	0	0	0.28	0.14
3251	3250	-	1	fill	post hole	2.2	0	0		0.14
3252	3252	-	1	cut	post hole	2.2	0	0	0.18	0.08
3253	3252	-	1	fill	post hole	2.2	0	0		0.08
3254	3254	-	1	cut	post hole	2.2	0	0	0.21	0.21
3255	3254	-	1	fill	post hole	2.2	0	0		0.21
3256	3188	-	1	fill	post hole	2.2	0	0		0.11
3257	3257	-	1	cut	post hole	2.2	0	0	0.23	0.07
3258	3257	-	1	fill	post hole	2.2	0	0		0.07
3259	3259	-	1	cut	post hole	2.2	0	0	0.23	0.13
3260	3259	-	1	fill	post hole	2.2	0	0		0.13
3261	3261	-	1	cut	post hole	2.2	0	0	0.24	0.15
3262	3261	-	1	fill	post hole	2.2	0	0		0.15
3263	3263	-	1	cut	post hole	2.2	0	0	0.25	0.1
3264	3263	-	1	fill	post hole	2.2	0	0		0.1
3265	3265	-	1	cut	post hole	2.2	0	0	0.18	0.5
3266	3265	-	1	fill	post hole	2.2	0	0		0.5
3267	3267	-	1	cut	post hole	2.2	3267	3267	0.21	0.06
3268	3267	-	1	fill	post hole	2.2	3267	3267		0.6
3269	3269	-	1	cut	post hole	2.2	0	0	0.15	0.1
3270	3269	-	1	fill	post hole	2.2	0	0		0.1
3271	3271	-	1	cut	post hole	2.2	3267	3267	0.11	0.1
3272	3271	-	1	fill	post hole	2.2	3267	3267		0.1
3273	3273	-	1	cut	post hole	2.2	3267	3267	0.17	0.08
3274	3273	-	1	fill	post hole	2.2	3267	3267		0.8
3275	3275	-	1	cut	post hole	2.2	3267	3267	0.15	0.08
3276	3275	-	1	fill	post hole	2.2	3267	3267		0.8
3277	3277	-	1	cut	post hole	2.2	3277	3277	0.2	0.04
3278	3277	-	1	fill	post hole	2.2	3277	3277		0.04
3279	3279	-	1	cut	post hole	2.2	3277	3277	0.1	0.06
3280	3279	-	1	fill	post hole	2.2	3277	3277		0.06
3281	3281	-	1	cut	post hole	2.2	3277	3277	0.2	0.08
3282	3281	-	1	fill	post hole	2.2	3277	3277		0.08
3283	3283	-	1	cut	post hole	2.2	3277	3277	0.15	0.04
3284	3283	-	1	fill	post hole	2.2	3277	3277		0.04
3285	3285	-	1	cut	post hole	2.2	3277	3277	0.17	0.04
3286	3285	-	1	fill	post hole	2.2	3277	3277		0.04
3287	3287	-	1	cut	post hole	2.2	3277	3277	0.21	0.09
3288	3287	-	1	fill	post hole	2.2	3277	3277		0.09

Context	Cut	Same-as	Area	Category	Feature Type	Phase	Group	Master Number	Width (m)	Depth (m)
3289	3289	-	1	cut	post hole	2.2	3277	3277	0.2	0.06
3290	3289	-	1	fill	post hole	2.2	3277	3277		0.06
3291	3291	-	1	cut	post hole	2.2	3277	3277	0.23	0.04
3292	3291	-	1	fill	post hole	2.2	3277	3277		0.04
3293	3293	-	1	cut	post hole	2.2	3277	3277	0.2	0.07
3294	3293	-	1	fill	post hole	2.2	3277	3277		0.07
3295	3295	-	1	cut	post hole	2.2	3295	3295	0.24	0.07
3296	3295	-	1	fill	post hole	2.2	3295	3295		0.07
3297	3297	-	1	cut	post hole	2.2	3295	3295	0.25	0.14
3298	3297	-	1	fill	post hole	2.2	3295	3295		0.14
3299	3299	-	1	cut	post hole	2.2	3295	3295	0.27	0.09
3300	3299	-	1	fill	post hole	2.2	3295	3295		0.09
3301	3301	-	1	cut	post hole	2.2	3295	3295	0.2	0.1
3302	3301	-	1	fill	post hole	2.2	3295	3295		0.1
3303	3303	-	1	cut	post hole	2.2	3303	3303	0.28	0.16
3304	3303	-	1	fill	post hole	2.2	3303	3303		0.16
3305	3305	-	1	cut	post hole	2.2	3303	3303	0.28	0.05
3306	3305	-	1	fill	post hole	2.2	3303	3303		0.05
3307	3307	-	1	cut	pit	2.2	0	0	0.63	0.06
3308	3307	-	1	fill	pit	2.2	0	0		0.06
3309	3554	-	1	fill	pit	2.2	0	0		
3310	3310	-	1	cut	post hole	2.2	0	0	0.16	0.4
3311	3310	-	1	fill	post hole	2.2	0	0		0.4
3312	3312	-	1	cut	post hole	2.2	0	0	0.16	0.2
3313	3312	-	1	fill	post hole	2.2	0	0		0.2
3314	3314	-	1	cut	post hole	2.2	0	0	0.22	0.03
3315	3314	-	1	fill	post hole	2.2	0	0		0.03
3316	3316	-	1	cut	post hole	2.2	0	0	0.22	0.5
3317	3316	-	1	fill	post hole	2.2	0	0		0.5
3318	3318	-	1	cut	post hole	2.2	0	0	0.17	0.5
3319	3318	-	1	fill	post hole	2.2	0	0		0.5
3320	3320	-	1	cut	post hole	2.2	0	0	0.26	0.09
3321	3320	-	1	fill	post hole	2.2	0	0		0.09
3322	3322	-	1	cut	post hole	2.2	0	0	0.3	0.09
3323	3324	-	1	fill	post hole	2.2	0	0		0.9
3324	3324	-	1	cut	post hole	2.2	0	0	0.27	0.1
3325	3324	-	1	fill	post hole	2.2	0	0		0.1
3326	3326	-	1	cut	post hole	2.2	0	0	0.19	0.05
3327	3326	-	1	fill	post hole	2.2	0	0		0.05
3328	3328	-	1	cut	post hole	2.2	3277	3277	0.23	0.03
3329	3328	-	1	fill	post hole	2.2	3277	3277		0.03
3330	3330	-	1	cut	post hole	2.2	3277	3277	0.2	0.4
3331	3330	-	1	fill	post hole	2.2	3277	3277		0.4
3332	3332	-	1	cut	post hole	2.2	3277	3277	0.23	0.18
3333	3332	-	1	fill	post hole	2.2	3277	3277		0.18
3334	3334	-	1	cut	post hole	2.2	3277	3277	0.3	0.22
3335	3334	-	1	fill	post hole	2.2	3277	3277		0.22
3336	3336	-	1	cut	pit	2.2	0	0	1.2	0.38
3337	3336	-	1	fill	pit	2.2	0	0		0.38
3338	3338	-	1	cut	natural	0	0	0	0.6	0.16
3339	3338	-	1	fill	natural	0	0	0		0.16
3340	3340	-	1	cut	pit	2.2	0	0	0.9	0.29
3341	3340	-	1	fill	pit	2.2	0	0		0.29
3342	3342	-	1	cut	pit	2.2	0	0	0.65	0.23
3343	3342	-	1	fill	pit	2.2	0	0		0.23
3344	3344	-	1	cut	post hole	2.2	0	0	0.32	0.06
3345	3344	-	1	fill	post hole	2.2	0	0		0.06
3346	3346	-	1	cut	natural	0	0	0	1.43	0.15
3347	3346	-	1	fill	natural	0	0	0		0.15
3348	3348	-	1	cut	post hole	2.2	3348	3348	0.17	0.1
3349	3348	-	1	fill	post hole	2.2	3348	3348		0.1
3350	3350	-	1	cut	post hole	2.2	3348	3348	0.2	0.04
3351	3350	-	1	fill	post hole	2.2	3348	3348		0.04
3352	3352	-	1	cut	post hole	2.2	3348	3348	0.23	0.07

Context	Cut	Same-as	Area	Category	Feature Type	Phase	Group	Master Number	Width (m)	Depth (m)
3353	3352	-	1	fill	post hole	2.2	3348	3348		0.07
3354	3354	-	1	cut	post hole	2.2	3348	3348	0.2	0.04
3355	3354	-	1	fill	post hole	2.2	3348	3348		0.04
3356	3356	-	1	cut	post hole	2.2	0	0	0.24	0.04
3357	3356	-	1	fill	post hole	2.2	0	0		0.04
3358	3358	-	1	cut	post hole	2.2	0	0	0.42	0.1
3359	3358	-	1	fill	post hole	2.2	0	0		0.1
3360	3360	-	1	cut	post hole	2.2	0	0	0.24	0.03
3361	3360	-	1	fill	post hole	2.2	0	0		0.03
3362	3362	-	1	cut	post hole	2.2	0	0	0.18	0.07
3363	3362	-	1	fill	post hole	2.2	0	0		0.07
3364	3364	-	1	cut	post hole	2.2	0	0	0.26	0.09
3365	3365	-	1	cut	post hole	2.2	3365	3365	0.2	0.15
3366	3365	-	1	fill	post hole	2.2	3365	3365		0.15
3367	3367	-	1	cut	post hole	2.2	3365	3365	0.22	0.1
3368	3367	-	1	fill	post hole	2.2	3365	3365		0.1
3369	3369	-	1	cut	post hole	2.2	3365	3365	0.2	0.09
3370	3369	-	1	fill	post hole	2.2	3365	3365		0.09
3371	3371	-	1	cut	post hole	2.2	3365	3365	0.2	0.15
3372	3371	-	1	fill	post hole	2.2	3365	3365		0.15
3373	3373	-	1	cut	post hole	2.2	3365	3365	0.24	0.08
3374	3373	-	1	fill	post hole	2.2	3365	3365		0.08
3375	3375	-	1	cut	post hole	2.2	0	0	0.22	0.08
3376	3375	-	1	fill	post hole	2.2	0	0		0.08
3377	3377	-	1	cut	post hole	2.2	0	0	0.28	0.27
3378	3377	-	1	fill	post hole	2.2	0	0		0.27
3379	3379	-	1	cut	pit	2.2	0	0	0.88	0.24
3380	3379	-	1	fill	pit	2.2	0	0		0.24
3381	3381	-	1	cut	pit	2.2	0	0	0.54	0.05
3382	3381	-	1	fill	pit	2.2	0	0		0.05
3383	3364	-	1	fill	post hole	2.2	0	0		0.09
3384	3385	-	1	fill	post hole	2.2	0	0		0.05
3385	3385	-	1	cut	post hole	2.2	0	0	0.12	0.05
3386	3386	-	1	cut	post hole	2.2	0	0	0.23	0.05
3387	3386	-	1	fill	post hole	2.2	0	0		0.05
3388	3388	-	1	cut	post hole	2.2	0	0	0.16	0.03
3389	3388	-	1	fill	post hole	2.2	0	0		0.03
3390	3390	-	1	cut	post hole	2.2	0	0	0.18	0.03
3391	3390	-	1	fill	post hole	2.2	0	0		0.03
3392	3392	-	1	cut	post hole	2.2	0	0	0.2	0.04
3393	3392	-	1	fill	post hole	2.2	0	0		0.04
3394	3394	-	1	cut	post hole	2.2	0	0	0.23	0.06
3395	3395	-	1	cut	post hole	2.2	0	0	0.18	0.13
3396	3396	-	1	cut	pit	2.2	0	0	0.63	0.08
3397	3396	-	1	fill	pit	2.2	0	0		0.08
3398	3398	-	1	cut	pit	2.2	0	0	1.07	0.24
3399	3398	-	1	fill	pit	2.2	0	0		0.24
3400	3400	-	1	cut	post hole	2.2	0	0	0.14	0.17
3401	302	-	1	fill	pit/well	2.2	0	0		0.34
3402	302	-	1	fill	pit/well	2.2	0	0		0.2
3403	3403	-	1	cut	post hole	2.2	0	0	0.27	0.13
3404	3403	-	1	fill	post hole	2.2	0	0		0.13
3405	3405	-	1	cut	post hole	2.2	0	0	0.2	0.13
3406	3405	-	1	fill	post hole	2.2	0	0		0.13
3407	3407	-	1	cut	post hole	2.2	0	0	0.21	0.18
3408	3394	-	1	fill	post hole	2.2	0	0		0.06
3409	3409	-	1	cut	post hole	2.2	0	0	0.2	0.05
3410	3409	-	1	fill	post hole	2.2	0	0		0.05
3411	3395	-	1	fill	post hole	2.2	0	0		0.13
3412	3412	-	1	cut	post hole	2.2	0	0	0.22	0.07
3413	3412	-	1	fill	post hole	2.2	0	0		0.07
3414	3400	-	1	fill	post hole	2.2	0	0		0.17
3415	3415	-	1	cut	post hole	2.2	0	0	0.3	0.11
3416	3415	-	1	fill	post hole	2.2	0	0		0.11

Context	Cut	Same-as	Area	Category	Feature Type	Phase	Group	Master Number	Width (m)	Depth (m)
3417	3417	-	1	cut	post hole	2.2	0	0	0.2	0.06
3418	3417	-	1	fill	post hole	2.2	0	0		0.06
3419	3407	-	1	fill	post hole	2.2	0	0		0.18
3420	3420	-	1	cut	post hole	2.2	0	0	0.24	0.1
3421	3420	-	1	fill	post hole	2.2	0	0		0.1
3422	3422	-	1	cut	post hole	2.2	0	0	0.22	0.07
3423	3422	-	1	fill	post hole	2.2	0	0		0.07
3424	3424	-	1	cut	post hole	2.2	0	0	0.23	0.16
3425	3424	-	1	fill	post hole	2.2	0	0		0.16
3426	3426	-	1	cut	post hole	2.2	0	0	0.3	0.05
3427	3426	-	1	fill	post hole	2.2	0	0		0.05
3428	3428	-	1	cut	post hole	2.2	0	0	0.25	0.12
3429	3428	-	1	fill	post hole	2.2	0	0		0.12
3430	3430	-	1	cut	post hole	2.2	0	0	0.18	0.08
3431	3430	-	1	fill	post hole	2.2	0	0		0.08
3432	3432	-	1	cut	post hole	2.2	0	0	0.22	0.1
3433	3432	-	1	fill	post hole	2.2	0	0		0.1
3434	3434	-	1	cut	post hole	2.2	0	0	0.25	0.18
3435	3434	-	1	fill	post hole	2.2	0	0		0.18
3436	3436	-	1	cut	post hole	2.2	0	0	0.18	0.12
3437	3436	-	1	fill	post hole	2.2	0	0		0.12
3438	3438	-	1	cut	post hole	2.2	0	0	0.23	0.11
3439	3438	-	1	fill	post hole	2.2	0	0		0.11
3440	3440	-	1	cut	post hole	2.2	0	0	0.2	0.02
3441	3440	-	1	fill	post hole	2.2	0	0		0.02
3444	0	-	1	cut	natural	0	0	0	0.9	0.2
3445	3444	-	1	fill	natural	0	0	0	0.9	0.2
3446	3446	-	1	cut	natural	0	0	0	0.08	0.22
3447	3446	-	1	fill	natural	0	0	0		0.22
3448	3448	-	1	cut	post hole	2.2	3448	3448	0.26	0.18
3449	3448	-	1	fill	post hole	2.2	3448	3448		0.18
3450	3450	-	1	cut	post hole	2.2	3448	3448	0.21	0.1
3451	3450	-	1	fill	post hole	2.2	3448	3448		0.1
3452	3452	-	1	cut	post hole	2.2	3448	3448	0.31	0.14
3453	3452	-	1	fill	post hole	2.2	3448	3448		0.14
3454	3454	-	1	cut	post hole	2.2	3454	3454	0.16	0.05
3455	3455	-	1	cut	post hole	2.2	3448	3448	0.18	0.12
3456	3455	-	1	fill	post hole	2.2	3448	3448		0.12
3457	3457	-	1	cut	post hole	2.2	3448	3448	0.12	0.17
3458	3457	-	1	fill	post hole	2.2	3448	3448		0.17
3459	3459	-	1	cut	post hole	2.2	3448	3448	0.25	0.18
3460	3459	-	1	fill	post hole	2.2	3448	3448		0.18
3461	3461	-	1	cut	post hole	2.2	3448	3448	0.19	0.08
3462	3461	-	1	fill	post hole	2.2	3448	3448		0.08
3463	3463	-	1	cut	post hole	2.2	3448	3448	0.41	0.14
3464	3463	-	1	fill	post hole	2.2	3448	3448		0.14
3465	3465	-	1	cut	post hole	2.2	3448	3448	0.23	0.15
3466	3465	-	1	fill	post hole	2.2	3448	3448		0.15
3467	3467	-	1	cut	post hole	2.2	3448	3448	0.2	0.12
3468	3467	-	1	fill	post hole	2.2	3448	3448		0.12
3469	3469	-	1	cut	post hole	2.2	3448	3448	0.15	0.11
3470	3469	-	1	fill	post hole	2.2	3448	3448		0.11
3471	3471	-	1	cut	post hole	2.2	3448	3448	0.17	0.18
3472	3471	-	1	fill	post hole	2.2	3448	3448		0.18
3473	3473	-	1	cut	post hole	2.2	3448	3448	0.26	0.2
3474	3473	-	1	fill	post hole	2.2	3448	3448		0.2
3475	3475	-	1	cut	post hole	2.2	3448	3448	0.32	0.12
3476	3475	-	1	fill	post hole	2.2	3448	3448		0.12
3477	3477	-	1	cut	natural	0	0	0	2.13	0.3
3478	3478	-	1	cut	post hole	2.2	3454	3454	0.27	0.07
3479	3477	-	1	fill	natural	0	0	0		0.3
3480	3480	-	1	cut	post hole	2.2	3448	3448	0.2	0.13
3481	3480	-	1	fill	post hole	2.2	3448	3448		0.13
3482	3482	-	1	cut	post hole	2.2	3448	3448	0.16	0.18

Context	Cut	Same-as	Area	Category	Feature Type	Phase	Group	Master Number	Width (m)	Depth (m)
3483	3482	-	1	fill	post hole	2.2	3448	3448		0.18
3484	3484	-	1	cut	post hole	2.2	3448	3448	0.22	0.05
3485	3484	-	1	fill	post hole	2.2	3448	3448		0.05
3486	3486	-	1	cut	post hole	2.2	3448	3448	0.23	0.13
3487	3486	-	1	fill	post hole	2.2	3448	3448		0.13
3488	3488	-	1	cut	post hole	2.2	3448	3448	0.25	0.21
3489	3488	-	1	fill	post hole	2.2	3448	3448		0.21
3490	3490	-	1	cut	post hole	2.2	0	0	0.24	0.1
3491	3490	-	1	fill	post hole	2.2	0	0		0.1
3492	3492	-	1	cut	post hole	2.2	0	0	0.2	0.1
3493	3492	-	1	fill	post hole	2.2	0	0		0.1
3494	3494	-	1	cut	post hole	2.2	0	0	0.2	0.1
3495	3494	-	1	fill	post hole	2.2	0	0		0.1
3496	3496	-	1	cut	post hole	2.2	3496	3496	0.13	0.07
3497	3496	-	1	fill	post hole	2.2	3496	3496		0.07
3498	3498	-	1	cut	post hole	2.2	3496	3496	0.25	0.1
3499	3498	-	1	fill	post hole	2.2	3496	3496		0.1
3500	3500	-	1	cut	post hole	2.2	3496	3496	0.2	0.12
3501	3500	-	1	fill	post hole	2.2	3496	3496		0.12
3502	3502	-	1	cut	post hole	2.2	3496	3496	0.36	0.07
3503	3502	-	1	fill	post hole	2.2	3496	3496		0.07
3504	3504	-	1	cut	post hole	2.2	0	0	0.24	0.07
3505	3504	-	1	fill	post hole	2.2	0	0		0.07
3506	3506	-	1	cut	post hole	2.2	0	0	0.13	0.04
3507	3506	-	1	fill	post hole	2.2	0	0		0.04
3508	3508	-	1	cut	post hole	2.2	0	0	0.2	0.08
3509	3508	-	1	fill	post hole	2.2	0	0		0.08
3510	3510	-	1	cut	post hole	2.2	0	0	0.16	0.04
3511	3510	-	1	fill	post hole	2.2	0	0		0.04
3512	3512	-	1	cut	post hole	2.2	0	0	0.18	0.05
3513	3512	-	1	fill	post hole	2.2	0	0		0.05
3514	3514	-	1	cut	post hole	2.2	0	0	0.22	0.1
3515	3514	-	1	fill	post hole	2.2	0	0		0.1
3516	3516	-	1	cut	post hole	2.2	0	0	0.22	0.08
3517	3516	-	1	fill	post hole	2.2	0	0		0.08
3520	3520	-	1	cut	post hole	2.2	3365	3365	0.26	0.15
3521	3520	-	1	fill	post hole	2.2	3365	3365		0.15
3522	3522	-	1	cut	post hole	2.2	3365	3365	0.22	0.05
3523	3522	-	1	fill	post hole	2.2	3365	3365		0.05
3524	3524	-	1	cut	post hole	2.2	3365	3365	0.24	0.06
3525	3524	-	1	fill	post hole	2.2	3365	3365		0.06
3526	3526	-	1	cut	post hole	2.2	3365	3365	0.25	0.11
3527	3526	-	1	fill	post hole	2.2	3365	3365		0.11
3528	3528	-	1	cut	post hole	2.2	3365	3365	0.28	0.1
3529	3528	-	1	fill	post hole	2.2	3365	3365		0.1
3530	3530	-	1	cut	post hole	2.2	3365	3365	0.28	0.11
3531	3530	-	1	fill	post hole	2.2	3365	3365		0.11
3532	3532	-	1	cut	post hole	2.2	0	0	0.2	0.1
3533	3532	-	1	fill	post hole	2.2	0	0		0.1
3534	3534	-	1	cut	post hole	2.2	0	0	0.2	0.09
3535	3534	-	1	fill	post hole	2.2	0	0		0.09
3536	3536	-	1	cut	post hole	2.2	0	0	0.18	0.07
3537	3536	-	1	fill	post hole	2.2	0	0		0.07
3538	3538	-	1	cut	post hole	2.2	0	0	0.25	0.11
3539	3538	-	1	fill	post hole	2.2	0	0		0.11
3540	3540	-	1	cut	post hole	2.2	0	0	0.2	0.15
3541	3540	-	1	fill	post hole	2.2	0	0		0.15
3542	3542	-	1	cut	post hole	2.2	0	0	0.2	0.07
3543	3542	-	1	fill	post hole	2.2	0	0		0.07
3544	3544	-	1	cut	natural	0	0	0	1.1	0.25
3545	3544	-	1	fill	natural	0	0	0	1.1	0.25
3546	3546	-	1	cut	natural	0	0	0	1.2	0.08
3547	3546	-	1	fill	natural	0	0	0		0.08
3548	3548	-	1	cut	pit	2.2	0	0	0.62	0.22

Context	Cut	Same-as	Area	Category	Feature Type	Phase	Group	Master Number	Width (m)	Depth (m)
3549	3548	-	1	fill	pit	2.2	0	0		0.22
3550	3550	-	1	cut	post hole	2.2	0	0	0.34	0.1
3551	3550	-	1	fill	post hole	2.2	0	0		0.1
3552	3552	-	1	cut	natural	0	0	0	0.4	0.13
3553	3552	-	1	fill	natural	0	0	0		0.13
3554	0	-	1	cut	pit	2.2	0	0	1.9	1.3
3555	3555	-	1	cut	post hole	2.2	3555	3555	0.15	0.03
3556	3555	-	1	fill	post hole	2.2	3555	3555	0	0.03
3557	3557	-	1	cut	post hole	2.2	3555	3555	0.26	0.04
3558	3557	-	1	fill	post hole	2.2	3555	3555	0	0.04
3559	3559	-	1	cut	post hole	2.2	3555	3555	0.27	0.2
3560	3559	-	1	fill	post hole	2.2	3555	3555	0	0.2
3561	3561	-	1	cut	post hole	2.2	3555	3555	0.33	0.1
3562	3561	-	1	fill	post hole	2.2	3555	3555	0	0.1
3563	3563	-	1	cut	post hole	2.2	3555	3555	0.3	0.16
3564	3563	-	1	fill	post hole	2.2	3555	3555	0	0.16
3565	3565	-	1	cut	post hole	2.2	3555	3555	0.3	0.1
3566	3565	-	1	fill	post hole	2.2	3555	3555	0	0.1
3567	3567	-	1	cut	post hole	2.2	3555	3555	0.33	0.1
3568	3567	-	1	fill	post hole	2.2	3555	3555	0	0.1
3569	3569	-	1	cut	post hole	2.2	3555	3555	0.22	0.12
3570	3569	-	1	fill	post hole	2.2	3555	3555	0	0.12
3571	3571	-	1	cut	post hole	2.2	3555	3555	0.3	0.18
3572	3571	-	1	fill	post hole	2.2	3555	3555	0	0.18
3573	3573	-	1	cut	post hole	2.2	3555	3555	0.28	0.08
3574	3573	-	1	fill	post hole	2.2	3555	3555	0	0.08
3575	3575	-	1	cut	post hole	2.2	3555	3555	0.35	0.11
3576	3575	-	1	fill	post hole	2.2	3555	3555	0	0.11
3577	3577	-	1	cut	post hole	2.2	3555	3555	0.33	0.15
3578	3577	-	1	fill	post hole	2.2	3555	3555	0	0.15
3579	3579	-	1	cut	post hole	2.2	3555	3555	0.32	0.04
3580	3579	-	1	fill	post hole	2.2	3555	3555	0	0.04
3581	3581	-	1	cut	post hole	2.2	3555	3555	0.16	0.1
3582	3581	-	1	fill	post hole	2.2	3555	3555	0	0.1
3583	3583	-	1	cut	post hole	2.2	3555	3555	0.24	0.05
3584	3583	-	1	fill	post hole	2.2	3555	3555	0	0.05
3585	3585	-	1	cut	post hole	2.2	3555	3555	0.19	0.02
3586	3585	-	1	fill	post hole	2.2	3555	3555	0	0.02
3587	3587	-	1	cut	post hole	2.2	3555	3555	0.24	0.04
3588	3587	-	1	fill	post hole	2.2	3555	3555	0	0.04
3589	3589	-	1	cut	post hole	2.2	3555	3555	0.24	0.13
3590	3589	-	1	fill	post hole	2.2	3555	3555	0	0.13
3591	3591	-	1	cut	post hole	2.2	3555	3555	0.28	0.12
3592	3591	-	1	fill	post hole	2.2	3555	3555	0	0.12
3593	3593	-	1	cut	post hole	2.2	3555	3555	0.26	0.1
3594	3593	-	1	fill	post hole	2.2	3555	3555	0	0.1
3595	3595	-	1	cut	post hole	2.2	0	0	0.25	0.05
3596	3595	-	1	fill	post hole	2.2	0	0	0	0.05
3597	3597	-	1	cut	post hole	2.2	0	0	0.22	0.08
3598	3597	-	1	fill	post hole	2.2	0	0	0	0.08
3599	3599	-	1	cut	post hole	2.2	0	0	0.27	0.13
3600	3599	-	1	fill	post hole	2.2	0	0	0	0.13
3601	3601	-	1	cut	post hole	2.2	3555	3555	0.26	0.09
3602	3601	-	1	fill	post hole	2.2	3555	3555	0	0.09
3603	3603	-	1	cut	post hole	2.2	0	0	0.3	0.18
3604	3603	-	1	fill	post hole	2.2	0	0	0	0.18
3605	3605	-	1	cut	post hole	2.2	0	0	0.3	0.07
3606	3605	-	1	fill	post hole	2.2	0	0	0	0.07
3607	3554	-	1	fill	pit	2.2	0	0		0.31
3608	3554	-	1	fill	pit	2.2	0	0		0.44
3609	3554	-	1	fill	pit	2.2	0	0		0.61
3610	3554	-	1	fill	pit	2.2	0	0		0.35
3611	3554	-	1	fill	pit	2.2	0	0		0.4
3612	0	-	1	cut	post hole	2.2	0	0	0.4	0.2

Context	Cut	Same-as	Area	Category	Feature Type	Phase	Group	Master Number	Width (m)	Depth (m)
3613	3612	-	1	fill	post hole	2.2	0	0		0.2
3614	3614	-	1	cut	post hole	2.2	0	0	0.2	0.1
3615	3614	-	1	fill	post hole	2.2	0	0		0.1
3616	3616	-	1	cut	natural	0	0	0	0.8	0.14
3617	3454	-	1	fill	post hole	2.2	3454	3454		0.05
3618	3618	-	1	cut	post hole	2.2	3454	3454	0.2	0.05
3619	3618	-	1	fill	post hole	2.2	3454	3454		0.05
3620	3620	-	1	cut	post hole	2.2	3454	3454	0.3	0.06
3621	3620	-	1	fill	post hole	2.2	3454	3454		0.06
3622	3622	-	1	cut	post hole	2.2	3454	3454	0.21	0.3
3623	3622	-	1	fill	post hole	2.2	3454	3454		0.3
3624	3624	-	1	cut	post hole	2.2	3454	3454	0.25	0.21
3625	3616	-	1	fill	natural	0	0	0		0.14
3626	3624	-	1	fill	post hole	2.2	3454	3454		0.21
3627	3627	-	1	cut	post hole	2.2	3454	3454	0.18	0.17
3628	3627	-	1	fill	post hole	2.2	3454	3454		0.17
3629	3629	-	1	cut	post hole	2.2	3454	3454	0.19	0.15
3630	3629	-	1	fill	post hole	2.2	3454	3454		0.15
3631	3631	-	1	cut	post hole	2.2	3454	3454	0.3	0.16
3632	3631	-	1	fill	post hole	2.2	3454	3454		0.16
3633	3633	-	1	cut	post hole	2.2	3454	3454	0.26	0.19
3634	3633	-	1	fill	post hole	2.2	3454	3454		0.19
3635	3478	-	1	fill	post hole	2.2	3454	3454		0.07
3636	3636	-	1	cut	post hole	2.2	3454	3454	0.29	0.17
3637	3636	-	1	fill	post hole	2.2	3454	3454		0.17
3638	3638	-	1	cut	post hole	2.2	3454	3454	0.24	0.06
3639	3638	-	1	fill	post hole	2.2	3454	3454		0.06
3640	3640	-	1	cut	post hole	2.2	3454	3454	0.36	0.1
3641	3640	-	1	fill	post hole	2.2	3454	3454		0.1
3642	3642	-	1	cut	post hole	2.2	3454	3454	0.4	0.26
3643	3642	-	1	fill	post hole	2.2	3454	3454		
3644	3649	-	1	fill	post hole	2.2	3454	3454		
3645	3645	-	1	cut	post hole	2.2	0	0	0.2	0.07
3646	3645	-	1	fill	post hole	2.2	0	0		0.07
3647	3647	-	1	cut	post hole	2.2	0	0	0.2	0.06
3648	3647	-	1	fill	post hole	2.2	0	0		0.06
3649	3649	-	1	cut	post hole	2.2	3454	3454	0.4	0.32
3650	3650	-	1	cut	post hole	2.2	3454	3454	0.21	0.06
3651	3651	-	1	cut	post hole	2.2	0	0	0.15	0.04
3652	3651	-	1	fill	post hole	2.2	0	0		0.04
3653	3653	-	1	cut	post hole	2.2	0	0	0.4	0.09
3654	3653	-	1	fill	post hole	2.2	0	0		0.09
3655	3655	-	1	cut	post hole	2.2	0	0	0.2	0.06
3656	3655	-	1	fill	post hole	2.2	0	0		0.06
3657	3657	-	1	cut	post hole	2.2	0	0	0.24	0.04
3658	3657	-	1	fill	post hole	2.2	0	0		0.04
3659	3659	-	1	cut	post hole	2.2	0	0	0.18	0.18
3660	3659	-	1	fill	post hole	2.2	0	0		0.18
3661	3661	-	1	cut	post hole	2.2	0	0	0.17	0.1
3662	3661	-	1	fill	post hole	2.2	0	0		0.1
3663	3663	-	1	cut	post hole	2.2	0	0	0.2	0.06
3664	3663	-	1	fill	post hole	2.2	0	0		0.06
3665	3665	-	1	cut	post hole	2.2	0	0	0.35	0.15
3666	3665	-	1	fill	post hole	2.2	0	0		0.15
3667	3667	-	1	cut	post hole	2.2	3454	3454	0.24	0.05
3668	3667	-	1	fill	post hole	2.2	3454	3454		0.05
3669	3669	-	1	cut	post hole	2.2	0	0	0.18	0.06
3670	3669	-	1	fill	post hole	2.2	0	0		0.06
3671	3671	-	1	cut	post hole	2.2	0	0	0.2	0.05
3672	3671	-	1	fill	post hole	2.2	0	0		0.05
3673	3673	-	1	cut	post hole	2.2	0	0	0.2	0.05
3674	3673	-	1	fill	post hole	2.2	0	0		0.05
3675	3650	-	1	fill	post hole	2.2	3454	3454		0.06
3676	3676	-	1	cut	post hole	2.2	0	0	0.2	0.04

Context	Cut	Same-as	Area	Category	Feature Type	Phase	Group	Master Number	Width (m)	Depth (m)
3677	3676	-	1	fill	post hole	2.2	0	0		0.04
3678	3678	-	1	cut	post hole	2.2	3454	3454	0.15	0.03
3679	3678	-	1	fill	post hole	2.2	3454	3454		0.03
3680	3680	-	1	cut	post hole	2.2	0	0	0.21	0.2
3681	3680	-	1	fill	post hole	2.2	0	0		0.2
3682	3682	-	1	cut	post hole	2.2	0	0	0.15	0.1
3683	3682	-	1	fill	post hole	2.2	0	0		0.1
3684	3642	-	1	fill	post hole	2.2	3454	3454		
3685	3649	-	1	fill	post hole	2.2	3454	3454		
3686	3686	-	1	cut	natural	0	0	0	1	0.27
3687	3686	-	1	fill	natural	0	0	0		0.27
3688	3688	-	1	cut	natural	0	0	0	0.8	0.3
3689	3688	-	1	fill	natural	0	0	0		0.3
3690	3690	-	1	cut	natural	0	0	0	1.1	0.08
3691	3690	-	1	fill	natural	0	0	0		0.08
3692	3692	-	1	cut	post hole	2.2	0	0	0.14	0.1
3693	3692	-	1	fill	post hole	2.2	0	0		0.1
3694	3694	-	1	cut	natural	0	0	0	0.72	0.08
3695	3694	-	1	fill	natural	0	0	0		0.08
3696	3696	-	1	cut	post hole	2.2	0	0	0.31	0.2
3697	3696	-	1	fill	post hole	2.2	0	0		0.2
3698	0	-	1	cut	natural	0	0	0	0.66	0.2
3699	3699	-	1	cut	post hole	2.2	0	0	0.4	0.05
3700	3699	-	1	fill	post hole	2.2	0	0		0.05
3701	3701	-	1	cut	post hole	2.2	0	0	0.2	0.3
3702	3701	-	1	fill	post hole	2.2	0	0		0.3
3703	3703	-	1	cut	post hole	2.2	0	0	0.16	0.19
3704	3703	-	1	fill	post hole	2.2	0	0		0.19
3705	3705	-	1	cut	post hole	2.2	0	0	0.16	0.2
3706	3705	-	1	fill	post hole	2.2	0	0		0.2
3707	3707	-	1	cut	post hole	2.2	0	0	0.2	0.07
3708	3707	-	1	fill	post hole	2.2	0	0		0.07
3709	3709	-	1	cut	post hole	2.2	0	0	0.19	0.09
3710	3709	-	1	fill	post hole	2.2	0	0		0.09
3711	3711	-	1	cut	post hole	2.2	0	0	0.3	0.05
3712	3711	-	1	fill	post hole	2.2	0	0		0.05
3713	3713	-	1	cut	post hole	2.2	0	0	0.17	0.05
3714	3713	-	1	fill	post hole	2.2	0	0		0.05
3715	3715	-	1	cut	post hole	2.2	0	0	0.2	0.1
3716	3715	-	1	fill	post hole	2.2	0	0		0.1
3717	3717	-	1	cut	post hole	2.2	0	0	0.48	0.07
3718	3717	-	1	fill	post hole	2.2	0	0		0.07
3719	3719	-	1	cut	post hole	2.2	0	0	0.2	0.03
3720	3719	-	1	fill	post hole	2.2	0	0		0.03
3721	3721	-	1	cut	post hole	2.2	3721	3721	0.28	0.22
3722	3721	-	1	fill	post hole	2.2	3721	3721		0.22
3723	3723	-	1	cut	post hole	2.2	3721	3721	0.3	0.08
3724	3723	-	1	fill	post hole	2.2	3721	3721		0.08
3725	3725	-	1	cut	post hole	2.2	3721	3721	0.22	0.12
3726	3725	-	1	fill	post hole	2.2	3721	3721		0.12
3727	3727	-	1	cut	post hole	2.2	3721	3721	0.25	0.07
3728	3727	-	1	fill	post hole	2.2	3721	3721		0.07
3729	3729	-	1	cut	post hole	2.2	0	0	0.36	0.2
3730	3729	-	1	fill	post hole	2.2	0	0		0.2
3731	3731	-	1	cut	post hole	2.2	0	0	0.3	0.18
3732	3731	-	1	fill	post hole	2.2	0	0		0.18
3733	3733	-	1	cut	post hole	2.2	3721	3721	0.23	0.04
3734	3733	-	1	fill	post hole	2.2	3721	3721		0.04
3735	3735	-	1	cut	post hole	2.2	3721	3721	0.16	0.03
3736	3735	-	1	fill	post hole	2.2	3721	3721		0.03
3737	3737	-	1	cut	post hole	2.2	3721	3721	0.15	0.05
3738	3737	-	1	fill	post hole	2.2	3721	3721		0.05
3739	3739	-	1	cut	post hole	2.2	3721	3721	0.17	0.08
3740	3739	-	1	fill	post hole	2.2	3721	3721		0.08

Context	Cut	Same-as	Area	Category	Feature Type	Phase	Group	Master Number	Width (m)	Depth (m)
3741	3741	-	1	cut	post hole	2.2	3721	3721	0.24	0.1
3742	3741	-	1	fill	post hole	2.2	3721	3721		0.1
3743	3743	-	1	cut	post hole	2.2	3721	3721	0.28	0.1
3744	3743	-	1	fill	post hole	2.2	3721	3721		0.1
3745	3745	-	1	cut	post hole	2.2	3721	3721	0.3	0.07
3746	3745	-	1	fill	post hole	2.2	3721	3721		0.07
3747	3747	-	1	cut	post hole	2.2	3721	3721	0.16	0.06
3748	3747	-	1	fill	post hole	2.2	3721	3721		0.06
3749	3749	-	1	cut	post hole	2.2	3721	3721	0.15	0.05
3750	3749	-	1	fill	post hole	2.2	3721	3721		0.05
3751	0	-	1	cut	natural	0	0	0	0.38	0.04
3752	3751	-	1	fill	natural	0	0	0	0.38	0.04
3753	3753	-	1	cut	post hole	2.2	0	0	0.17	0.03
3754	3753	-	1	fill	post hole	2.2	0	0		0.03
3755	0	-	1	cut	post hole	2.2	0	0	0.4	0.12
3756	3755	-	1	fill	post hole	2.2	0	0	0.4	0.12
3757	0	-	1	cut	post hole	2.2	0	0	0.6	0.13
3758	3757	-	1	fill	post hole	2.2	0	0	0.6	0.13
3759	0	-	1	cut	post hole	2.2	0	0	0.5	0.1
3760	3759	-	1	fill	post hole	2.2	0	0	0.5	0.1
3761	0	-	1	cut	natural	0	0	0	0.9	0.05
3762	3761	-	1	fill	natural	0	0	0	0.9	0.05
3763	0	-	1	cut	post hole	2.2	3763	3763	0.37	0.27
3764	3763	-	1	fill	post hole	2.2	3763	3763	0.37	0.27
3765	0	-	1	cut	post hole	2.2	3763	3763	0.26	0.32
3766	3765	-	1	fill	post hole	2.2	3763	3763	0.26	0.32
3767	0	-	1	cut	post hole	2.2	3763	3763	0.1	0.12
3768	3767	-	1	fill	post hole	2.2	3763	3763	0.1	0.12
3769	0	-	1	cut	post hole	2.2	3763	3763	0.33	0.21
3770	3769	-	1	fill	post hole	2.2	3763	3763	0.33	0.21
3771	0	-	1	cut	post hole	2.2	3763	3763	0.34	0.24
3772	3771	-	1	fill	post hole	2.2	3763	3763	0.34	0.24
3773	0	-	1	cut	post hole	2.2	3763	3763	0.4	0.25
3774	3773	-	1	fill	post hole	2.2	3673	0	0.4	0.25
3775	0	-	1	cut	post hole	2.2	3763	3763	0.38	0.17
3776	3775	-	1	fill	post hole	2.2	3763	3763	0.38	0.17
3777	0	-	1	cut	post hole	2.2	3763	3763	0.35	0.05
3778	3777	-	1	fill	post hole	2.2	3763	3763	0.35	0.05
3779	0	-	1	cut	post hole	2.2	3763	3763	0.22	0.08
3780	3779	-	1	fill	post hole	2.2	3763	3763	0.22	0.08
3781	0	-	1	cut	post hole	2.2	3763	3763	0.14	0.04
3782	3781	-	1	fill	post hole	2.2	3763	3763	0.24	0.04
3783	0	-	1	cut	post hole	2.2	3763	3763	0.13	0.06
3784	3783	-	1	fill	post hole	2.2	3763	3763	0.13	0.06
3785	0	-	1	cut	post hole	2.2	3763	3763	0.27	0.13
3786	3785	-	1	fill	post hole	2.2	3763	3763	0.27	0.13
3787	0	-	1	cut	post hole	2.2	3763	3763	0.31	0.21
3788	3787	-	1	fill	post hole	2.2	3763	3763	0.31	0.21
3789	0	-	1	cut	post hole	2.2	3763	3763	0.21	0.18
3790	3789	-	1	fill	post hole	2.2	3763	3763	0.21	0.18
3791	0	-	1	cut	post hole	2.2	3763	3763	0.28	0.31
3792	3791	-	1	fill	post hole	2.2	3763	3763	0.28	0.31
3793	0	-	1	cut	post hole	2.2	3763	3763	0.34	0.23
3794	3793	-	1	fill	post hole	2.2	3763	3763	0.28	0.31
3795	0	-	1	cut	post hole	2.2	3763	3763	0.26	0.26
3796	3795	-	1	fill	post hole	2.2	3763	3763	0.26	0.26
3797	0	-	1	cut	post hole	2.2	3763	3763	0.21	0.07
3798	3797	-	1	fill	post hole	2.2	3763	3763	0.21	0.07
3799	0	-	1	cut	post hole	2.2	3763	3763	0.29	0.23
3800	3799	-	1	fill	post hole	2.2	3763	3763	0.29	0.23
3801	0	-	1	cut	post hole	2.2	3763	3763	0.36	0.17
3802	3801	-	1	fill	post hole	2.2	3763	3763	0.36	0.17
3803	0	-	1	cut	post hole	2.2	3763	3763	0.24	0.16
3804	3803	-	1	fill	post hole	2.2	3763	3763	0.24	0.16

Context	Cut	Same-as	Area	Category	Feature Type	Phase	Group	Master Number	Width (m)	Depth (m)
3805	0	-	1	cut	post hole	2.2	3763	3763	0.37	0.21
3806	3805	-	1	fill	post hole	2.2	3763	3763	0.37	0.21
3807	0	-	1	cut	post hole	2.2	3763	3763	0.2	0.07
3808	3807	-	1	fill	post hole	2.2	3763	3763	0.2	0.07
3809	0	-	1	cut	post hole	2.2	3763	3763	0.38	0.13
3810	3809	-	1	fill	post hole	2.2	3763	3763	0.38	0.13
3811	0	-	1	cut	post hole	2.2	0	0	0.3	0.4
3812	3811	-	1	fill	post hole	2.2	0	0	0.3	0.4
3813	0	-	1	cut	post hole	2.2	0	0	0.27	0.22
3814	3813	-	1	fill	post hole	2.2	0	0	0.27	0.22
3815	0	-	1	cut	post hole	2.2	0	0	0.26	0.19
3816	3815	-	1	fill	post hole	2.2	0	0	0.26	0.19
3817	0	-	1	cut	post hole	2.2	0	0	0.21	0.25
3818	3817	-	1	fill	post hole	2.2	0	0	0.21	0.25
3819	0	-	1	cut	natural	0	0	0	0.37	0.13
3820	3819	-	1	fill	natural	0	0	0	0.37	0.13
3821	0	-	1	cut	post hole	2.2	0	0	0.17	0.08
3822	3821	-	1	fill	post hole	2.2	0	0	0.17	0.08
3823	0	-	1	cut	natural	0	0	0	0.36	0.07
3824	3823	-	1	fill	natural	0	0	0	0.36	0.07
3825	0	-	1	cut	natural	0	0	0	0.41	0.09
3826	3825	-	1	fill	natural	0	0	0	0.41	0.09
3827	0	-	1	cut	pit	2.2	0	0	0.53	0.18
3828	3827	-	1	fill	pit	2.2	0	0	0.53	0.18
3829	0	-	1	cut	post hole	2.2	0	0	0.13	0.18
3830	3829	-	1	fill	post hole	2.2	0	0	0.13	0.18
3831	0	-	1	cut	post hole	2.2	0	0	0.15	0.21
3832	3831	-	1	fill	post hole	2.2	0	0	0.15	0.21
3833	0	-	1	cut	post hole	2.2	0	0	0.37	0.41
3834	3833	-	1	fill	post hole	2.2	0	0	0.37	0.41
3835	0	-	1	cut	post hole	2.2	0	0	0.12	0.08
3836	3835	-	1	fill	post hole	2.2	0	0	0.12	0.08
3837	0	-	1	cut	natural	0	0	0	0.65	0.1
3838	3837	-	1	fill	natural	0	0	0	0.65	0.1
3839	0	-	1	cut	natural	0	0	0	0.6	0.1
3840	3839	-	1	fill	natural	0	0	0	0.6	0.1
3841	0	-	1	cut	post hole	2.2	0	0	0.22	0.15
3842	3841	-	1	fill	post hole	2.2	0	0	0.22	0.15
3843	0	-	1	cut	post hole	2.2	0	0	0.4	0.13
3844	3843	-	1	fill	post hole	2.2	0	0	0.4	0.13
3845	0	-	1	cut	pit	2.2	0	0	1.1	0.28
3846	3845	-	1	fill	pit	2.2	0	0	1.1	0.28
3847	0	-	1	cut	post hole	2.2	0	0	0.4	0.13
3848	3847	-	1	fill	post hole	2.2	0	0	0.4	0.13
3849	0	-	1	cut	natural	0	0	0	0.58	0.05
3850	3849	-	1	fill	natural	0	0	0	0.58	0.05
3851	3129	-	1	fill	pit	2.2	0	0		0.2
3854		-	2	cut	post hole	0	0	0	0.25	0.08
3855	3854	-	2	fill	post hole	0	0	0		0.08
3856	0	-	2	cut	cremation	2.1	0	0	0.48	0.33
3857	3856	-	2	fill	cremation	2.1	0	0		0.23
3858	3856	-	2	fill	cremation	2.1	0	0		0.11
3859	0	-	2	cut	post hole	0	0	0	0.25	0.15
3860	3859	-	2	fill	post hole	0	0	0		0.15
3861	0	-	2	cut	post hole	0	0	0	0.24	0.16
3862	3861	-	2	fill	post hole	0	0	0		0.16
3863	0	-	2	cut	post hole	0	0	0	0.18	0.09
3864	3863	-	2	fill	post hole	0	0	0		0.09
3865	0	-	2	cut	pit	3	0	0	0.8	0.16
3866	3865	-	2	fill	pit	3	0	0	0.8	0.16
3867	0	-	2	cut	post hole	0	0	0	0.25	0.09
3868	3867	-	2	fill	post hole	0	0	0		0.09
3869	0	-	2	cut	pit	0	0	0	0.45	0.26
3870	3869	-	2	fill	pit	0	0	0		0.26

Context	Cut	Same-as	Area	Category	Feature Type	Phase	Group	Master Number	Width (m)	Depth (m)
3871	0	-	2	cut	post hole	0	0	0	0.17	0.08
3872	3871	-	2	fill	post hole	0	0	0		0.08
3873	0	-	2	cut	post hole	0	0	0	0.16	0.13
3874	3873	-	2	fill	post hole	0	0	0		0.13
3875	0	-	2	cut	pit	0	0	0		0.19
3876	3875	-	2	fill	pit	0	0	0		0.19
3877	0	-	2	cut	pit	1.2	0	0	0.9	0.2
3878	3877	-	2	fill	pit	1.2	0	0		0.2
3879	0	-	2	cut	natural	0	0	0	0.19	0.3
3880	0	-	2	fill	natural	0	0	0		0.3
3881	0	-	2	cut	natural	0	0	0	0.24	0.18
3882	3881	-	2	fill	natural	0	0	0		0.3
3883	0	-	2	cut	pit	1.2	0	0	0.8	0.3
3884	3883	-	2	fill	pit	1.2	0	0		0.1
3885	3883	-	2	fill	pit	1.2	0	0		0.2
3886	0	-	2	cut	post hole	0	0	0	0.22	0.2
3887	3886	-	2	fill	post hole	0	0	0		0.2
3888	0	-	2	cut	pit	0	0	0	0.9	0.36
3889	3888	-	2	fill	pit	0	0	0		0.1
3890	3888	-	2	fill	pit	0	0	0		0.26
3891	0	-	2	cut	pit	0	0	0	0.8	0.46
3892	3891	-	2	fill	pit	0	0	0		0.22
3893	3891	-	2	fill	pit	0	0	0		0.24
3894	0	-	2	cut	pit	0	0	0	1.1	0.21
3895	3894	-	2	fill	pit	0	0	0		0.21
3896	3894	-	2	fill	pit	0	0	0		0.14
3897	0	-	2	cut	ditch	4	0	0	1.1	0.1
3898	3897	-	2	fill	ditch	4	0	0		0.1
3899	0	-	2	cut	pit	0	0	0	0.5	0.36
3900	3899	-	2	fill	pit	0	0	0		0.36
3901	0	-	2	cut	pit	0	0	0	1	0.28
3902	3901	-	2	fill	pit	0	0	0		0.28
3903	0	-	2	cut	pit	3	0	0	0.6	0.34
3904	3903	-	2	fill	pit	3	0	0		0.34
3905	0	-	2	cut	pit	3	0	0	1.06	0.4
3906	3905	-	2	fill	pit	3	0	0		0.4
3907	0	-	2	cut	ditch	4	0	0	0.8	0.08
3908	3907	-	2	fill	ditch	4	0	0		0.08
3909	0	-	2	cut	pit	0	0	0	1.74	0.34
3910	3909	-	2	fill	pit	0	0	0		0.34
3911	0	-	2	cut	pit	0	0	0	0.85	0.12
3912	3911	-	2	fill	pit	0	0	0		0.12
3913	0	-	2	cut	pit	2.2	0	0	0.85	0.36
3914	3913	-	2	fill	pit	2.2	0	0		0.1
3915	3913	-	2	fill	pit	2.2	0	0		0.26
3916	0	-	2	cut	pit	3	3916	0	0.25	0.2
3917	3916	-	2	fill	pit	3	3916	0		0.2
3918	0	-	2	cut	pit	3	3916	0	1.06	0.33
3919	3918	-	2	fill	pit	3	3916	0		0.33
3920	0	-	2	cut	pit	3	3916	0	0.65	0.16
3921	3920	-	2	fill	pit	3	3916	0		0.16
3922	0	-	2	cut	post hole	3	0	0	0.32	0.07
3923	3922	-	2	fill	post hole	3	0	0		0.07
3924	0	-	2	cut	post hole	3	0	0	0.27	0.15
3925	3924	-	2	fill	post hole	3	0	0		0.15
3926	0	-	2	cut	pit	3	3916	0	0.88	0.25
3927	3926	-	2	fill	pit	3	3916	0		0.25
3928	0	-	2	cut	pit	3	3916	0	0.41	0.14
3929	3928	-	2	fill	pit	3	3916	0		0.14
3930	0	-	2	cut	pit	3	3916	0	0.7	0.15
3931	3930	-	2	fill	pit	3	3916	0	0.7	0.15
3932	0	-	2	cut	pit	3	3916	0	0.6	0.28
3933	3932	-	2	fill	pit	3	3916	0		0.28
3934	0	-	2	cut	pit	3	3916	0	0.96	0.38

Context	Cut	Same-as	Area	Category	Feature Type	Phase	Group	Master Number	Width (m)	Depth (m)
3935	3934	-	2	fill	pit	3	3916	0		0.28
3936	3934	-	2	fill	pit	3	3916	0		0.1
3937	0	-	2	cut	pit	0	0	0	0.5	0.16
3938	3937	-	2	fill	pit	0	0	0		0.16
3939	0	-	2	cut	pit	3	0	0	0.6	0.2
3940	3939	-	2	fill	pit	3	0	0		0.2
3941		-	2	cut	pit	3	0	0	0.46	0.2
3942	3941	-	2	fill	pit	3	0	0		0.2
3943	0	-	2	cut	pit	3	0	0	1.06	0.22
3944	3943	-	2	fill	pit	3	0	0		0.22
3945	0	-	2	cut	pit	3	0	0	0.64	0.24
3946	3945	-	2	fill	pit	3	0	0		0.06
3947	3945	-	2	fill	pit	3	0	0		0.18
3948	0	-	2	cut	natural	0	0	0	0.76	0.3
3949	3948	-	2	fill	natural	0	0	0		0.24
3950	3948	-	2	fill	natural	0	0	0		0.2
3951	0	-	2	cut	pit	1.2	0	0	0.083	0.28
3952	3951	-	2	fill	pit	1.2	0	0		0.08
3953	3951	-	2	fill	pit	1.2	0	0		0.2
3954	0	-	2	cut	pit	1.2	0	0	0.9	0.25
3955	3954	-	2	fill	pit	1.2	0	0		0.1
3956	3954	-	2	fill	pit	1.2	0	0		0.22
3957	0	-	2	cut	pit	1.2	0	0	0.48	0.08
3958	3957	-	2	fill	pit	1.2	0	0		0.08
3959	0	-	2	cut	pit	1.2	0	0	0.6	0.1
3960	0	-	2	fill	pit	1.2	0	0	0.6	0.1
3961	0	-	2	cut	pit	1.2	0	0	0.84	0.25
3962	3961	-	2	fill	pit	1.2	0	0		0.1
3963	3961	-	2	fill	pit	1.2	0	0		0.24
3964	0	-	2	cut	post hole	1.2	0	0	0.24	0.17
3965	3964	-	2	fill	post hole	1.2	0	0		0.17
3966	0	-	2	cut	post hole	1.2	0	0	0.2	0.09
3967	3966	-	2	fill	post hole	1.2	0	0		0.09
3968		-	2	cut	post hole	1.2	0	0	0.2	0.05
3969	3968	-	2	fill	post hole	1.2	0	0		0.05
3970	0	-	2	cut	pit	3	0	0	1.4	0.15
3971	3970	-	2	fill	pit	3	0	0		0.15
3972	0	-	2	cut	pit	3	3972	0	0.88	0.24
3973	3972	-	2	fill	pit	3	3972	0		0.24
3974	0	-	2	cut	pit	0	0	0	0.38	0.14
3975	3974	-	2	fill	pit	0	0	0		0.14
3976	0	-	2	cut	pit	0	0	0	0.6	0.14
3977	3976	-	2	fill	pit	0	0	0		0.14
3978	0	-	2	cut	post hole	0	0	0	0.24	0.06
3979	3978	-	2	fill	post hole	0	0	0		0.06
3980	0	-	2	cut	pit	3	0	0	1.5	0.02
3981	3980	-	2	fill	pit	3	0	0		0.2
3982	0	-	2	cut	pit	3	0	0	2.05	0.58
3983	3982	-	2	fill	pit	3	0	0		0.1
3984	3982	-	2	fill	pit	3	0	0		0.5
3985	3982	-	2	fill	pit	3	0	0		0.44
3986	3987	-	2	fill	pit	3	0	0		0.25
3987	0	-	2	cut	pit	3	0	0	2.5	0.25
3988	3989	-	2	fill	pit	3	0	0		0.35
3989	0	-	2	cut	pit	3	0	0	1.6	0.35
3990	3991	-	2	fill	pit	3	0	0		0.3
3991	0	-	2	cut	pit	3	0	0	2.8	0.3
3992	0	3994	2	cut	SFB?	0	0	0	2.86	0.18
3993	3992	-	2	fill	SFB	0	0	0		0.18
3994	0	3992	2	cut	SFB?	0	0	0	2.86	0.18
3995	3994	-	2	fill	SFB	0	0	0		0.18
3996	3997	-	2	fill	natural	0	0	0		0.35
3997	0	-	2	cut	natural	0	0	0	0.86	0.35
3998	0	-	2	cut	pit	0	0	0	0.76	0.23

Context	Cut	Same-as	Area	Category	Feature Type	Phase	Group	Master Number	Width (m)	Depth (m)
3999	3998	-	2	fill	pit	0	0	0		0.23
4000	0	-	2	cut	pit	3	0	0	1.3	0.32
4001	4000	-	2	fill	pit	3	0	0		0.32
4002	0	-	2	cut	ditch	4	0	0	1	0.07
4003	4002	-	2	fill	ditch	4	0	0		0.07
4004	0	-	2	cut	pit	0	0	0	0.7	0.14
4005	4004	-	2	fill	pit	0	0	0		0.14
4006	0	-	2	cut	pit	0	0	0	0.67	0.06
4007	4006	-	2	fill	pit	0	0	0		0.06
4008	0	-	2	cut	pit	0	0	0	0.76	0.14
4009	0	-	2	cut	post hole	0	0	0	0.31	0.06
4010	4009	-	2	fill	post hole	0	0	0		0.06
4011	4008	-	2	fill	pit	0	0	0		0.14
4012	0	-	2	cut	post hole	3	0	0	0.21	0.09
4013	4012	-	2	fill	post hole	3	0	0		0.09
4014	0	-	2	cut	natural	0	0	0	2.4	0.36
4015	4014	-	2	fill	natural	0	0	0		0.12
4016	4014	-	2	fill	natural	0	0	0		0.22
4017	0	-	2	cut	post hole	0	0	0	0.21	0.12
4018	4017	-	2	fill	post hole	0	0	0	0.21	0.12
4019	4020	-	2	fill	pit	0	0	0		0.23
4020	0	-	2	cut	pit	0	0	0	1.1	0.23
4021	0	-	2	cut	pit	0	0	0	1.35	0.49
4022	4021	-	2	fill	pit	0	0	0		0.49
4023	0	-	2	cut	pit	3	3972	0	0.6	0.08
4024	0	-	2	cut	pit		0	0	0.42	0.1
4025	0	-	2	cut	pit	0	0	0	0.6	0.21
4026	4025	-	2	fill	pit	0	0	0		0.21
4027	0	-	2	cut	pit	0	0	0	1.35	0.17
4028	4027	-	2	fill	pit	0	0	0		0.17
4029	4024	-	2	fill	pit	0	0	0		0.1
4030	4023	-	2	fill	pit	3	3972	0		0.08
4031	0	-	2	cut	pit	0	0	0	0.55	0.16
4032	4031	-	2	fill	pit	0	0	0		0.16
4033	0	-	2	cut	pit	0	0	0	0.71	0.24
4034	4033	-	2	fill	pit	0	0	0		0.24
4035	0	-	2	cut	pit	0	0	0	0.79	0.11
4036	4035	-	2	fill	pit	0	0	0		0.11
4037	0	-	2	cut	pit	3	3972	0	0.5	0.08
4038	4037	-	2	fill	pit	3	3972	0		0.08
4039	0	-	2	cut	pit	3	3972	0	1.26	0.2
4040	4039	-	2	fill	pit	3	3972	0		0.2
4041	0	-	2	cut	pit	3	3972	0	0.3	0.12
4042	4041	-	2	fill	pit	3	3972	0		0.12
4043	0	-	2	cut	pit	3	3972	0	0.7	0.26
4044	4043	-	2	fill	pit	3	3972	0		0.26
4045	0	-	2	cut	pit	3	3972	0	0.98	0.2
4046	4045	-	2	fill	pit	3	3972	0		0.2
4047	0	-	2	cut	pit	3	3972	0	1.24	0.22
4048	4047	-	2	fill	pit	3	3972	0		0.22
4049	0	-	2	cut	pit	3	3972	0	0.5	0.12
4050	4049	-	2	fill	pit	3	3972	0		0.12
4051	0	-	2			0	0	0		
4052	4053	-	2	fill	pit	3	4051	0		0.37
4053	0	-	2	cut	pit	3	4051	0	1.3	0.37
4054	4055	-	2	fill	pit	3	4051	0		0.34
4055	0	-	2	cut	pit	3	4051	0	1.1	0.34
4056	4057	-	2	fill	pit	3	4051	0		0.22
4057	0	-	2	cut	pit	3	4051	0	1	0.22
4058	0	-	2	cut	pit	3		0	0.79	0.19
4059	4058	-	2	fill	pit	0	0	0		0.19
4060	4061	-	2	fill	pit	3	4051	0		0.18
4061	0	-	2	cut	pit	3	4051	0	0.8	0.18
4062	0	-	2	cut	pit	0	0	0	0.34	0.12

Context	Cut	Same-as	Area	Category	Feature Type	Phase	Group	Master Number	Width (m)	Depth (m)
4063	4062	4065,-4067	2	fill	pit	0	0	0		0.12
4064		-	2	cut	pit	0	0	0	0.36	0.07
4065	4064	-	2	fill	pit	0	0	0		0.07
4066	0	-	2	cut	pit	0	0	0	0.95	0.22
4067	4066	-	2	fill	pit	0	0	0		0.22
4068	0	-	2	cut	pit	0	0	0	0.64	0.11
4069	4069	-	2	fill	pit	0	0	0		0.11
4070	4071	-	2	fill	pit	3	4051	0		0.32
4071	0	-	2	cut	pit	3	4051	0	1.9	0.32
4074	4075	-	2	fill	pit	3	4051	0	1	0.22
4075	0	-	2	cut	pit	3	4051	0	1	0.22
4076	4077	-	2	fill	pit	3	4051	0		0.23
4077	0	-	2	cut	pit	0	4051	0	0.55	0.23
4078	4079	-	2	fill	pit	3	4051	0		0.28
4079	0	-	2	cut	pit	3	4051	0	0.7	0.28
4080	4081	-	2	fill	pit	3	4051	0		0.4
4081	0	-	2	cut	pit	3	4051	0	1.1	0.4
4082	83	-	2	fill	pit	3	4051	0		0.3
4083		-	2	cut	pit	3	4051	0	0.75	0.3
4086	4087	-	2	fill	pit	3	4051	0		0.34
4087		-	2	cut	pit	3	4051	0	1	0.34
4088	4089	-	2	fill	pit	3	4051	0		0.28
4089	0	-	2	cut	pit	3	4051	0	0.75	0.28
4090	0	-	2	cut	natural	0	0	0	4	0.08
4091	4090	-	2	fill	natural	0	0	0		0.08
4092	0	-	2	cut	pit	3	4092	0	0.44	0.26
4093	4092	4225	1	fill	pit	2.2	0	0		0.26
4098	0	4100	2	cut	gully	0	0	0	0.62	0.13
4099	4098	4101	2	fill	gully	0	0	0		0.13
4100	0	4098	2	cut	gully	0	0	0	0.45	0.07
4101	4100	4099	2	fill	gully	0	0	0		0.07
4102	0	-	1	cut	pit	2.2	0	0	0.74	0.54
4103	4102	-	1	fill	pit	2.2	0	0		0.54
4105	0	-	1	cut	pit	2.2	0	0	0.46	0.24
4106	4105	-	1	fill	pit	2.2	0	0		0.24
4107	0	-	2	layer	natural	0	0	0		0.3
4109	0	-	1	cut	grave	2.2	0	0		0.36
4110	4111	-	2	fill	pit or tree throw	0	0	0		0.19
4111	0	-	2	cut	natural	0	0	0	0.9	0.19
4112	0	-	2	layer	natural	0	0	0		0.3
4113	4109	-	1	HSR	skeleton	2.2	0	0		
4114	0	-	2	layer	natural	0	0	0		0.16
4115	4109	-	1	HSR	skeleton	2.2	0	0		
4116	0	-	2	layer	natural	0	0	0		0.3
4117	4109	-	1	HSR	skeleton	2.2	0	0		
4118	4109	-	1	HSR	skeleton	2.2	0	0		
4119	0	-	1	cut	pit	2.2	0	0	1	0.23
4120	4109	4124	1	fill	grave	2.2	0	0		0.36
4121	0	-		layer	natural	0	0	0		0.12
4122	4123	-	1	fill	pit	2.2	0	0		0.43
4123	0	-	1	cut	pit	2.2	0	0	1.4	0.43
4124	4109	4120	1	fill	grave	2.2	0	0		
4125	4119	-	1	fill	pit	2.2	0	0		0.23
4126	0	-	1	cut	post hole	2.2	0	0	0.23	0.05
4127	4126	-	1	fill	post hole	2.2	0	0		0.05
4128		-	1	cut	post hole	2.2	0	0	0.23	0.05
4129	4128	-	1	fill	post hole	2.2	0	0		0.05
4130	0	-	1	cut	natural	0	0	0	0.7	0.15
4131	4130	-	1	fill	natural	0	0	0		0.15
4132	0	-	1	cut	natural	0	0	0	0.63	0.16
4133	4132	-	1	fill	natural	0	0	0		0.16
4134	0	-	1	cut	post hole	2.2	0	0	0.23	0.04
4135	4134	-	1	fill	post hole	2.2	0	0		0.04

Context	Cut	Same-as	Area	Category	Feature Type	Phase	Group	Master Number	Width (m)	Depth (m)
4136	0	-	1	cut	natural	0	0	0	1.5	0.15
4137	4136	-	1	fill	natural	0	0	0		0.15
4138	0	-	1	cut	natural	0	0	0	0.7	0.11
4139	4138	-	1	fill	natural	0	0	0		0.11
4140	0	-	1	cut	post hole	2.2	0	0	0.22	0.03
4141	4140	-	1	fill	post hole	2.2	0	0		0.03
4142	0	-	2	cut	pit	3	4092	0	0.7	0.26
4143	0	-	1	cut	pit	2.2	0	0	0.94	1.17
4144	0	-	1	cut	post hole	2.2	0	0	0.33	0.15
4145	0	-	1	cut	natural	0	0	0	0.22	0.02
4146	0	-	1	cut	post hole	2.2	4146	4146	0.48	0.16
4147	4150	-	1	fill	pit	2.2	0	0		0.45
4148	4150	-	1	fill	pit	2.2	0	0		0.08
4149	4150	-	1	fill	pit	2.2	0	0		0.35
4150	0	-	1	cut	pit	2.2	0	0	2	1.65
4151	0	-	1	cut	pit	2.2	0	0	2.82	1.18
4152	4151	-	1	fill	pit	2.2	0	0		0.3
4153	4151	-	1	fill	pit	2.2	0	0		0.51
4154	4151	-	1	fill	pit	2.2	0	0		0.9
4155	4150	-	1	fill	pit	2.2	0	0		0.87
4156	0	-	1	cut	post hole	2.2	4146	4146	0.2	0.07
4157	0	-	1	cut	post hole	2.2	4146	4146	0.15	0.03
4158	0	-	1	cut	post hole	2.2	4146	4146	0.12	0.15
4159	4143	-	1	fill	pit	2.2	0	0		0.9
4160	4143	-	1	fill	pit	2.2	0	0		0.5
4161	4144	-	1	fill	post hole	2.2	0	0		0.15
4162	4145	-	1	fill	natural	0	0	0		0.02
4163	0	-	1	cut	post hole	2.2	4146	4146	0.25	0.14
4164	4163	-	1	fill	post hole	2.2	4146	4146		0.14
4165	4146	-	1	fill	post hole	2.2	4146	4146		0.07
4166	4156	-	1	fill	post hole	2.2	4146	4146		0.16
4167	4157	-	1	fill	post hole	2.2	4146	4146		0.15
4168	4158	-	1	fill	post hole	2.2	4146	4146		0.15
4169	0	-	1	cut	post hole	2.2	4146	4146	0.14	0.12
4171	0	-	1	cut	post hole	2.2	4146	4146	0.12	0.05
4172	4171	-	1	fill	post hole	2.2	4146	4146	0.12	0.05
4173	0	-	1	cut	post hole	2.2	4146	4146	0.24	0.09
4174	4173	-	1	fill	post hole	2.2	4146	4146		0.09
4175	0	-	1	cut	post hole	2.2	4146	4146	0.26	0.04
4176	4175	-	1	fill	post hole	2.2	4146	4146		0.4
4177	0	-	1	cut	post hole	2.2	4146	4146	0.39	0.17
4178	4177	-	1	fill	post hole	2.2	0	0		0.17
4179	0	-	1	cut	post hole	2.2	4146	4146	0.29	0.08
4180	4179	-	1	fill	post hole	2.2	4146	4146		0.08
4181	0	-	1	cut	post hole	2.2	4146	4146	0.2	0.16
4182	4181	-	1	fill	post hole	2.2	4146	4146		0.16
4183	0	-	1	cut	post hole	2.2	4146	4146		
4184	4183	-	1	fill	post hole	2.2	4146	4146		0.05
4185	0	-	1	cut	post hole	2.2	4146	4146	0.29	0.17
4186	4185	-	1	fill	post hole	2.2	4146	4146		0.17
4187	0	-	1	cut	post hole	2.2	4146	4146		
4188	4187	-	1	fill	post hole	2.2	4146	4146		0.05
4189	0	-	1	cut	post hole	2.2	4146	4146	0.19	0.06
4190	4189	-	1	fill	post hole	2.2	4146	4146		0.06
4191	0	-	1	cut	post hole	2.2	4146	4146	0.26	0.12
4192	4191	-	1	fill	post hole	2.2	4146	4146		0.12
4193	0	-	1	cut	post hole	2.2	4146	4146	0.19	0.11
4194	4193	-	1	fill	post hole	2.2	4146	4146		0.11
4195	0	-	1	cut	post hole	2.2	4146	4146	0.28	0.05
4196	4195	-	1	fill	post hole	2.2	4146	4146		0.05
4197	0	-	1	cut	post hole	2.2	4146	4146	0.21	0.05
4198	4197	-	1	fill	post hole	2.2	4146	4146		0.05
4199	0	-	1	cut	post hole	2.2	4146	4146	0.1	
4200	4199	-	1	fill	post hole	2.2	4146	4146		0.1

Context	Cut	Same-as	Area	Category	Feature Type	Phase	Group	Master Number	Width (m)	Depth (m)
4201	0	-	1	cut	post hole	2.2	4146	4146	0.24	0.1
4202	4201	-	1	fill	post hole	2.2	4146	4146		0.1
4203	0	-	1	cut	post hole	2.2	0	0	0.18	0.07
4204	4203	-	1	fill	post hole	2.2	0	0		0.07
4205	0	-	1	cut	post hole	2.2	2712	2712	0.22	0.06
4206	4205	-	1	fill	post hole	2.2	2712	2712		0.06
4207	0	-	1	cut	post hole	2.2	0	0	0.21	0.11
4208	4207	-	1	fill	post hole	2.2	4205	0		0.11
4209	0	-	1	cut	post hole	2.2	2712	2712	0.38	0.1
4210	4209	-	1	fill	post hole	2.2	2712	2712		0.1
4211	0	-	1	cut	post hole	2.2	2712	2712	0.17	0.08
4212	4211	-	1	fill	post hole	2.2	2712	2712		0.08
4213	0	-	1	cut	post hole	2.2	0	0	0.2	0.1
4214	4213	-	1	fill	post hole	2.2	4205	0		0.1
4215	0	-	1	cut	post hole	2.2	0	0	0.26	0.11
4216	4215	-	1	fill	post hole	2.2	0	0		0.11
4217	0	-	1	cut	post hole	2.2	0	0	0.2	0.1
4218	4217	-	1	fill	post hole	2.2	4205	0		0.1
4219	0	-	1	cut	post hole	2.2	0	0	0.24	0.14
4220	4219	-	1	fill	post hole	2.2	4205	0		0.14
4221	0	-	1	cut	post hole	2.2	0	0	0.23	0.13
4222	4221	-	1	fill	post hole	2.2	4205	0		0.13
4223	0	-	1	cut	post hole	2.2	0	0	0.28	0.07
4224	4223	-	1	fill	post hole	2.2	4205	0		0.07
4225	4092	-	2	fill	pit	3	4092	0		26
4226	0	-	2	cut	pit	3	4092	0	0.5	0.1
4227	4226	-	2	fill	pit	3	4092	0		0.1
4228	0	-	2	cut	pit	3	4092	0	1.14	0.2
4229	4228	-	2	fill	pit	3	4092	0		0.2
4230	0	0	2	cut	pit	3	4092	0	0.5	0.32
4231	4230	-	2	fill	pit	3	4092	0		0.32
4232	0	-	2	cut	pit	3	4092	0	1.34	0.36
4233	4232	-	2	fill	pit	3	4092	0		0.36
4234	0	-	2	cut	pit	3	4092	0	0.4	0.16
4235	4234	-	2	fill	pit	3	4092	0		0.16
4236	4142	-	2	fill	pit	3	4092	0		0.26
4237	0	-	2	cut	pit	3	4092	0	1.4	0.38
4238	4237	-	2	fill	pit	3	4092	0		0.38
4239	0	-	2	cut	pit	3	4092	0	0.7	0.36
4240	4239	-	2	fill	pit	3	4092	0		0.36
4241	0	-	2	cut	ditch	3	0	0	0.55	0.16
4242	4241	-	2	fill	ditch	3	0	0		0.16
4243	0	-	2	cut	pit	3	4092	0	1.4	0.24
4244	0	-	2	cut	gully	3	0	0	0.3	0.05
4245	4243	-	2	fill	pit	3	4092	0		0.24
4246	4244	-	2	fill	gully	3	0	0		0.05
4247	0	-	2	cut	post hole	3	0	0	0.3	0.09
4248	4247	-	2	fill	post hole	3	0	0	0.3	0.09
4249	0	-	2	cut	natural	0	0	0	0.6	0.1
4250	4249	-	2	fill	natural	0	0	0	0.6	0.1
4251	0	-	2	cut	gully	3	0	0	0.35	0.2
4252	4251	-	2	fill	gully	3	0	0		0.2
4253	0	-	2	cut	gully	0	0	0	0.35	0.17
4254	4253	-	2	fill	gully	0	0	0		0.17
4255	0	-	2	cut	post hole	0	0	0	0.3	0.1
4256	4255	-	2	fill	post hole	0	0	0		0.1
4257	0	-	1	cut	pit	2.2	0	0	1.45	0.52
4258	4257	-	1	fill	pit	2.2	0	0		0.52
4259	0	-	1	cut	pit	2.2	0	0	1.1	0.18
4260	4259	-	1	fill	pit	2.2	0	0		0.12
4261	0	-	1	cut	post hole	2.2	0	0	0.26	0.09
4262	4261	-	1	fill	post hole	2.2	4261	0		0.09
4263	0	-	1	cut	post hole	2.2	0	0	0.24	0.1
4264	4263	-	1	fill	post hole	2.2	4261	0		0.1

Context	Cut	Same-as	Area	Category	Feature Type	Phase	Group	Master Number	Width (m)	Depth (m)
4265	0	-	1	cut	post hole	2.2	0	0	0.35	0.17
4266	4265	-	1	fill	post hole	2.2	0	0		0.17
4267	0	-	1	cut	post hole	2.2	0	0	0.35	0.13
4268	4267	-	1	fill	post hole	2.2	0	0		0.13
4269	0	-	1	cut	post hole	2.2	0	0	0.32	0.27
4270	4269	-	1	fill	post hole	2.2	0	0		0.27
4271	0	-	1	cut	post hole	2.2	0	0	0.27	0.09
4272	4271	-	1	fill	post hole	2.2	0	0		0.09
4273	4259	-	1	fill	pit	2.2	0	0		0.08
4274	0	-	1	cut	natural	0	0	0	1.38	0.19
4275	4274	-	1	fill	natural	0	0	0		0.19
4276	0	-	1	cut	natural	0	0	0	0.96	0.24
4277	0	-	1	fill	natural	0	0	0		0.24
4278	4298	-	1	fill	post hole	2.2	0	0	0.3	0.06
4279	0	-	1	cut	post hole	2.2	3303	3303	0.24	0.05
4280	4279	-	1	fill	post hole	2.2	3303	3303		0.05
4281	0	-	1	cut	post hole	2.2	3303	3303	0.26	0.07
4282	4281	-	1	fill	post hole	2.2	3303	3303		0.07
4283	0	-	1	cut	post hole	2.2	3303	3303	0.38	0.23
4284	4283	-	1	fill	post hole	2.2	3303	3303		0.23
4285	0	-	1	cut	post hole	2.2	3303	3303	0.22	0.05
4286	4285	-	1	fill	post hole	2.2	3303	3303		0.05
4287	0	-	1	cut	post hole	2.2	4287	4287	0.23	0.09
4288	4287	-	1	fill	post hole	2.2	4287	4287		0.09
4289	0	-	1	cut	post hole	2.2	3303	3303	0.39	0.17
4290	4289	-	1	fill	post hole	2.2	3303	3303		0.17
4291	0	-	1	cut	post hole	2.2	4287	4287	0.36	0.18
4292	4291	-	1	fill	post hole	2.2	4287	4287		0.18
4293	0	-	1	cut	post hole	2.2	4287	4287	0.24	0.26
4294	4293	-	1	fill	post hole	2.2	4287	4287		0.26
4295	0	-	1	cut	post hole	2.2	4287	4287	0.28	0.14
4296	4295	-	1	fill	post hole	2.2	4287	4287		0.14
4297	0	-	1	cut	post hole	2.2	4287	4287	0.27	0.2
4298	4296	-	1	fill	post hole	2.2	4287	4287		0.2
4299	0	-	1	cut	post hole	2.2	3303	3303	0.2	0.05
4300	4299	-	1	fill	post hole	2.2	3303	3303		0.05
4301	0	-	1	cut	post hole	2.2	4287	4287	0.27	0.08
4302	4301	-	1	fill	post hole	2.2	4287	4287		0.08
4303	0	-	1	cut	post hole	2.2	4287	4287	0.36	0.09
4304	4303	-	1	fill	post hole	2.2	4287	4287		0.09
4305	0	-	1	cut	post hole	2.2	4287	4287	0.32	0.12
4306	4305	-	1	fill	post hole	2.2	4287	4287		0.12
4307	0	-	1	cut	post hole	2.2	4307	4307	0.38	0.2
4308	4307	-	1	fill	post hole	2.2	4307	4307		0.2
4309	0	-	1	cut	post hole	2.2	4287	4287	0.2	0.08
4310	4309	-	1	fill	post hole	2.2	4287	4287		0.08
4311	0	-	1	cut	post hole	2.2	4287	4287	0.39	0.37
4312	4311	-	1	fill	post hole	2.2	4287	4287		0.37
4313	0	-	1	cut	post hole	2.2	4287	4287	0.36	0.27
4314	4313	-	1	fill	post hole	2.2	4287	4287		0.27
4315	0	-	1	cut	post hole	2.2	4287	4287	0.4	0.3
4316	4315	-	1	fill	post hole	2.2	4287	4287		0.3
4317	0	-	1	cut	post hole	2.2	3303	3303	0.3	0.05
4318	4317	-	1	fill	post hole	2.2	3303	3303		0.05
4319	0	-	1	cut	post hole	2.2	0	0	0.3	0.12
4320	4319	-	1	fill	post hole	2.2	4279	0		0.12
4321	0	-	1	cut	post hole	2.2	0	0	0.3	0.07
4322	4321	-	1	fill	post hole	2.2	4279	0		0.07
4323	4326	-	1	fill	natural	0	0	0		0.08
4324	4326	-	1	fill	natural	0	0	0		0.14
4325	4326	-	1	fill	natural	0	0	0		0.12
4326	0	-	1	cut	natural	0	0	0	1.25	0.14
4327	4328	-	1	fill	natural	0	0	0		0.09
4328	0	-	1	cut	natural	0	0	0	0.55	0.09

Context	Cut	Same-as	Area	Category	Feature Type	Phase	Group	Master Number	Width (m)	Depth (m)
4329	0	-	1	cut	post hole	2.2	4329	4329	0.29	0.16
4330	0	-	1	cut	post hole	2.2	4329	4329	0.45	0.17
4331	0	-	1	cut	post hole	2.2	4331	4331	0.38	0.23
4332	0	-	1	cut	post hole	2.2	4329	4329	0.4	0.18
4333	4334	-	1	fill	pit	2.2	0	0		0.23
4334	0	-	1	cut	pit	2.2	0	0	0.95	0.23
4335	4329	-	1	fill	post hole	2.2	4329	4329		0.16
4336	4278	-	1	fill	post hole	2.2	4278	0		0.06
4337	4331	-	1	fill	post hole	2.2	4331	4331		0.23
4338	4332	-	1	fill	post hole	2.2	4329	4329		0.18
4339	4330	-	1	fill	post hole	2.2	4329	4329		0.17
4340	0	-	1	cut	post hole	2.2	4331	4331	0.36	0.19
4341	4340	-	1	fill	post hole	2.2	4331	4331		0.19
4342	0	-	1	cut	post hole	2.2	4331	4331		
4343	4342	-	1	fill	post hole	2.2	4331	4331		0.16
4344	0	-	1	cut	post hole	2.2	4329	4329	0.28	0.14
4345	4344	-	1	fill	post hole	2.2	4329	4329		0.14
4346	0	-	1	cut	post hole	2.2	4329	4329	0.29	0.21
4347	4348	-	1	fill	post hole	2.2	4329	4329		0.2
4348	0	-	1	cut	post hole	2.2	4329	4329	0.28	0.2
4349	4348	-	1	fill	post hole	2.2	4329	4329		0.2
4350	0	-	1	cut	post hole	2.2	4329	4329	0.26	0.16
4351	4350	-	1	fill	post hole	2.2	4329	4329		0.16
4352	0	-	1	cut	post hole	2.2	4331	4331	0.29	0.18
4353	4352	-	1	fill	post hole	2.2	4331	4331		0.18
4354	0	-	1	cut	post hole	2.2	4331	4331	0.26	0.15
4355	4354	-	1	fill	post hole	2.2	4331	4331		0.15
4356	0	-	1	cut	post hole	2.2	4331	4331	0.29	0.13
4357	4356	-	1	fill	post hole	2.2	4331	4331		0.13
4358	0	-	1	cut	post hole	2.2	2660	2660	0.26	0.07
4359	4358	-	1	fill	post hole	2.2	2660	2660		0.07
4360	0	-	1	cut	post hole	2.2	0	0	0.25	0.07
4361	4360	-	1	fill	post hole	2.2	4278	0		0.07
4362	4363	-	1	fill	pit	2.2	0	0		0.75
4363	0	-	1	cut	pit	2.2	0	0	2.25	1.63
4364	0	-	2	cut	natural	0	0	0	4.07	0.18
4365	4364	-	2	fill	natural	0	0	0		0.18
4366	0	-	2	cut	natural	0	0	0	1.6	0.07
4367	4366	-	2	fill	natural	0	0	0		0.07
4368	4363	-	1	fill	pit	2.2	0	0		0.4
4369	0	-	2	cut	natural	0	0	0	0.9	0.1
4370	0	-	2	fill	natural	0	0	0		0.1
4371	0	-	2	cut	natural	0	0	0	1.82	0.19
4372	4371	-	2	fill	natural	0	0	0		0.19
4373	0	-	1	cut	pit	2.2	0	0	0.86	0.6
4374	0	-	1	cut	pit	2.2	0	0	2.4	1.2
4375	0	-	2	cut	Natural	0	0	0	0.5	0.2
4376	4375	-	2	fill	Natural	0	0	0		0.2
4377		-	2	layer	Natural	0	0	0	1.35	0.1
4378	4373	-	1	fill	Pit	2.2	0	0		0.5
4379	4374	-	1	fill	Pit	2.2	0	0		0.94
4380	4374	-	1	fill	Pit	2.2	0	0		0.06
4381	4374	-	1	fill	Pit	2.2	0	0		0.7
4382	4374	-	1	fill	Pit	2.2	0	0		0.71
4383	4374	-	1	fill	Pit	2.2	0	0		0.48
4384	4363	-	1	fill	Pit	2.2	0	0		0.35
4385	4374	-	1	fill	Pit	2.2	0	0		0.36
4386	4374	-		fill	Pit	0	0	0		0.38
4387	0	-		cut	Natural	0	0	0	0.67	0.13
4388	4387	-		fill	Natural	0	0	0		0.13
4389	0	-		cut	Natural	0	0	0	0.34	0.05
4390	4389	-		fill	Natural	0	0	0		0.05
4391	0	-		cut	Natural	0	0	0	0.44	0.2
4392	4391	-		fill	Natural	0	0	0		0.2

Context	Cut	Same-as	Area	Category	Feature Type	Phase	Group	Master Number	Width (m)	Depth (m)
4393	0	-		cut	Natural	0	0	0	0.44	0.2
4394	4393	-		fill	Natural	0	0	0		0.2
4395	0	-	1	cut	post hole	2.2	4395	4395	0.3	0.13
4396	4395	-	1	fill	post hole	2.2	4395	4395		0.13
4397	0	-	1	cut	post hole	2.2	4395	4395	0.3	0.13
4398	4397	-	1	fill	post hole	2.2	4395	4395		0.13
4399	0	-	1	cut	post hole	2.2	4395	4395	0.28	0.12
4400	4399	-	1	fill	post hole	2.2	4395	4395		0.12
4401	0	-	1	cut	post hole	2.2	4395	4395	0.29	0.11
4402	4401	-	1	fill	post hole	2.2	4395	4395		0.11
4403	0	-	1	cut	post hole	2.2	4395	4395	0.3	0.15
4404	4403	-	1	fill	post hole	2.2	4395	4395		0.15
4405	0	-	1	cut	post hole	2.2	4395	4395	0.3	0.13
4406	4405	-	1	fill	post hole	2.2	4395	4395		0.13
4407	0	-	1	cut	post hole	2.2	0	0	0.28	0.05
4408	4407	-	1	fill	post hole	2.2	0	0		0.05
4409	0	-	1	cut	pit	2.2	0	0	1.1	0.15
4410	4409	-	1	fill	pit	2.2	0	0		0.15
4411	0	-	1	cut	pit	2.2	0	0	0.9	0.14
4412	4411	-	1	fill	pit	2.2	0	0		0.14
4413	4373	-	1	fill	pit	2.2	0	0		0.1
4414	4363	-	1	fill	pit	2.2	0	0	2.25	0.09
4415	4363	-	1	fill	pit	2.2	0	0		0.12
4416	0	-	1	cut	post hole	2.2	4416	4416	0.23	0.32
4417	4416	-	1	fill	post hole	2.2	4416	4416		0.32
4418	0	-	1	cut	post hole	2.2	4416	4416	0.24	0.26
4419	4418	-	1	fill	post hole	2.2	4416	4416		0.26
4420	0	-	1	cut	post hole	2.2	4416	4416	0.28	0.25
4421	4420	-	1	fill	post hole	2.2	4416	4416		0.25
4422	0	-	1	cut	post hole	2.2	4416	4416	0.25	0.26
4423	4422	-	1	fill	post hole	2.2	4416	4416		0.26
4424	0	-	1	cut	post hole	2.2	4416	4416	0.26	0.25
4425	4424	-	1	fill	post hole	2.2	4416	4416		0.25
4426	0	-	1	cut	post hole	2.2	4416	4416	0.21	0.23
4427	4426	-	1	fill	post hole	2.2	4416	4416		0.23
4428	0	-	1	cut	pit	2.2	0	0	1.65	1.6
4429	4428	-	1	fill	pit	2.2	0	0		0.8
4430	4428	-	1	fill	pit	2.2	0	0		0.3
4431	0	-	1	cut	pit	2.2	0	0		
4432	4431	-	1	fill	pit	2.2	0	0		0.28
4433	0	-	1	cut	post hole	2.2	0	0	0.15	0.1
4434	4433	-	1	fill	post hole	2.2	4433	0		0.1
4435	0	-	1	cut	post hole	2.2	0	0	0.19	0.06
4436	4435	-	1	fill	post hole	2.2	4433	0		0.06
4437	0	-	1	cut	post hole	2.2	0	0	0.23	0.14
4438	4437	-	1	fill	post hole	2.2	4433	0		0.14
4439	0	-	1	cut	post hole	2.2	0	0	0.23	0.08
4440	4439	-	1	fill	post hole	2.2	4433	0		0.08
4441	0	-	1	cut	post hole	2.2	0	0	0.19	0.06
4442	4441	-	1	fill	post hole	2.2	4433	0		0.06
4443	0	-	1	cut	post hole	2.2	0	0	0.24	0.1
4444	4443	-	1	fill	post hole	2.2	4433	0		0.1
4445	0	-	1	cut	post hole	2.2	0	0	0.15	0.07
4446	4445	-	1	fill	post hole	2.2	4433	0		0.07
4447	0	-	1	cut	post hole	2.2	0	0	0.25	0.23
4448	4447	-	1	fill	post hole	2.2	0	0		0.23
4449		-	1	cut	post hole	2.2	3763	3763	0.21	0.21
4450	4449	-	1	fill	post hole	2.2	3763	3763		0.21
4451	0	-	1	cut	post hole	2.2	0	0	0.25	0.08
4452	4451	-	1	fill	post hole	2.2	0	0		0.08
4453	0	-	1	cut	post hole	2.2	0	0	0.23	0.23
4454	4454	-	1	fill	post hole	2.2	0	0		0.23
4455	0	-	1	cut	pit	2.2	0	0	0.81	0.06
4456	0	-	1	fill	pit	2.2	0	0		0.06

Context	Cut	Same-as	Area	Category	Feature Type	Phase	Group	Master Number	Width (m)	Depth (m)
4457	0	-	1	cut	pit	2.2	0	0	1.26	0.11
4458	0	-	1	cut	post hole	2.2	4465	4465	0.18	0.06
4459	0	-	1			0	0	0		0.08
4460	0	-	1	cut	post hole	2.2	0	0	0.18	0.06
4461	0	-	1	fill	post hole	2.2	0	0		0.06
4462	0	-	1	cut	pit	2.2	0	0	0.57	0.11
4463	4462	-	1	fill	pit	2.2	0	0		0.11
4464	4363	-	1	fill	pit	2.2	0	0		0.37
4465	0	-	1	cut	post hole	2.2	4465	4465	0.2	0.08
4466	4465	-	1	fill	post hole	2.2	4465	4465		0.08
4467	0	-	1	cut	post hole	2.2	4465	4465	0.25	0.14
4468	0	-	1	fill	post hole	2.2	4465	4465		0.14
4469	0	-	1	cut	post hole	2.2	4465	4465	0.21	0.16
4470	4469	-	1	fill	post hole	2.2	4465	4465		0.16
4471	0	-	1	cut	post hole	2.2	4465	4465	0.21	0.14
4472	4471	-	1	fill	post hole	2.2	4465	4465		0.14
4473	0	-	1	cut	post hole	2.2	4465	4465	0.26	0.18
4474	4473	-	1	fill	post hole	2.2	4465	4465		0.18
4475	1551	-	1	fill	pit	2.2	0	0	0.76	0.08
4476	1551	-	1	fill	pit	2.2	0	0		0.24
4477	1551	-	1	fill	pit	2.2	0	0		0.38
4478	1551	-	1	fill	pit	2.2	0	0		0.12
4479	1551	-	1	fill	pit	2.2	0	0		0.24
4480	1551	-	1	fill	pit	2.2	0	0		0.28
4481	4475	-	1	fill	post hole	2.2	4465	4465		0.1
4482	0	-	1	cut	post hole	2.2	4465	4465	0.2	0.14
4483	4482	-	1	fill	post hole	2.2	4465	4465		0.14
4484	0	-	1	cut	post hole	2.2	4465	4465	0.26	0.1
4485	484	-	1	fill	post hole	2.2	4465	4465		0.1
4486	1551	-	1	fill	pit	2.2	0	0		0.18
4487	1735	-	1	fill	pit	2.2	0	0		0.16
4488	1735	-	1	fill	pit	2.2	0	0		0.9
4489	1735	-	1	fill	pit	2.2	0	0		0.08
4490	1735	-	1	fill	pit	2.2	0	0		0.4
4491	4457	-	1	fill	pit	2.2	0	0		0.11
4492	0	-	1	cut	pit	2.2	0	0	0.92	0.55
4493	4492	-	1	fill	pit	2.2	0	0		0.2
4494	4492	-	1	fill	pit	2.2	0	0		0.5
4495	1052	-	1	fill	pit	2.2	0	0		0.16
4496	1052	-	1	fill	pit	2.2	0	0		0.12
4497	0	-	1	cut	pit	2.2	0	0	1.13	0.11
4498	44970	-	1	fill	pit	2.2	0	0		0.11
4499	0	-	1	cut	pit	2.2	0	0	1.38	0.13
4500	4499	-	1	fill	pit	2.2	0	0		0.13
4501	1724	-	1	fill	pit	2.2	0	0		0.58
4502	0	-	1	cut	pit	2.2	0	0	0.5	0.12
4503	4502	-	1	fill	pit	2.2	0	0		0.12
4504	0	-	1	cut	pit	2.2	0	0	0.76	0.17
4505	4504	-	1	fill	pit	2.2	0	0		0.17
4506	0	-	1	cut	natural	0	0	0	3	0.12
4507	4506	-	1	fill	natural	0	0	0		0.12
4509	0	-	1	cut	post hole	2.2	0	0	0.36	0.3
4510	0	-	1	cut	post hole	2.2	0	0	0.3	0.24
4511	4510	-	1	fill	post hole	2.2	4509	0		0.24
4512	0	-	1	cut	post hole	2.2	0	0	0.31	0.32
4513	4512	-	1	fill	post hole	2.2	2832	0		0.32
4514	0	-	1	cut	post hole	2.2	4465	4465	0.26	0.13
4515	4514	-	1	fill	post hole	2.2	4465	4465		0.13
4516	0	-	1	cut	post hole	2.2	4307	4307		
4517	0	-	1	cut	post hole	2.2	4465	4465	0.16	0.13
4518	4517	-	1	fill	post hole	2.2	4465	4465		0.13
4519	0	-	1	cut	post hole	2.2	4465	4465	0.23	0.11
4520	4519	-	1	fill	post hole	2.2	4465	4465		0.11
4521	0	-	1	cut	post hole	2.2	4465	4465	0.24	0.1

Context	Cut	Same-as	Area	Category	Feature Type	Phase	Group	Master Number	Width (m)	Depth (m)
4522	4521	-	1	fill	post hole	2.2	4465	4465		0.11
4523	0	-	1	cut	post hole	2.2	4465	4465	0.22	0.09
4524	4523	-	1	fill	post hole	2.2	4465	4465		0.09
4525	0	-	1	cut	post hole	2.2	4465	4465	0.25	0.23
4526	4525	-	1	fill	post hole	2.2	4465	4465		0.23
4527	0	-	1	cut	post hole	2.2	4465	4465	0.17	0.09
4528	4527	-	1	fill	post hole	2.2	4465	4465		0.09
4529	0	-	1	cut	post hole	2.2	4465	4465	0.22	0.09
4530	4529	-	1	fill	post hole	2.2	4465	4465		0.08
4531	0	-	1	cut	post hole	2.2	4465	4465	0.25	0.13
4532	4531	-	1	fill	post hole	2.2	4465	4465		0.13
4533	0	-	1	cut	post hole	2.2	4465	4465	0.22	0.09
4534	4533	-	1	fill	post hole	2.2	4465	4465		0.09
4535	0	-	1	cut	post hole	2.2	4465	4465	0.17	0.07
4536	1443	-	1	fill	pit	2.2	0	0	1.04	0.4
4537	1443	-	1	fill	pit	2.2	0	0		0.12
4538	1443	-	1	fill	pit	2.2	0	0		0.14
4539	1443	-	1	fill	pit	2.2	0	0		0.2
4540	1443	-	1	fill	pit	2.2	0	0		0.24
4541	1443	-	1	fill	pit	2.2	0	0		0.42
4542	4516	-	1	fill	post hole	2.2	4307	4307		0.1
4543	0	-	1	cut	post hole	2.2	4307	4307	0.25	0.07
4544	4543	-	1	fill	post hole	2.2	4307	4307		0.07
4545	0	-	1	cut	post hole	2.2	4465	4465	0.22	0.08
4546	4545	-	1	fill	post hole	2.2	4465	4465		0.08
4547	0	-	1	cut	post hole	2.2	4465	4465	0.29	0.12
4548	4547	-	1	fill	post hole	2.2	4465	4465		0.12
4549		-	1	cut	post hole	2.2	4307	4307	0.25	0.08
4550	4549	-	1	fill	post hole	2.2	4307	4307		0.08
4551	0	-	1	cut	post hole	2.2	4307	4307	0.23	0.07
4552	4551	-	1	fill	post hole	2.2	4307	4307		0.07
4553	0	-	1	cut	post hole	2.2	4307	4307	0.28	0.03
4554	4553	-	1	fill	post hole	2.2	4307	4307		0.03
4555	0	-	1	cut	post hole	2.2	4307	4307	0.2	0.09
4556	4555	-	1	fill	post hole	2.2	4307	4307		0.09
4557	0	-	1	cut	post hole	2.2	4307	4307	0.29	0.07
4558	4557	-	1	fill	post hole	2.2	4307	4307		0.07
4559	0	-	1	cut	post hole	2.2	4307	4307	0.24	0.15
4560	4559	-	1	fill	post hole	2.2	4307	4307		0.15
4561	0	-	1	cut	post hole	2.2	4307	4307	0.22	0.08
4562	4561	-	1	fill	post hole	2.2	4307	4307		0.08
4563	0	-	1	cut	post hole	2.2	4307	4307	0.26	0.15
4564	4563	-	1	fill	post hole	2.2	4307	4307		0.15
4565	0	-	1	cut	post hole	2.2	4307	4307	0.29	0.09
4566	4565	-	1	fill	post hole	2.2	4307	4307		0.09
4567	0	-	1	cut	post hole	2.2	4307	4307	0.3	0.13
4568	4567	-	1	fill	post hole	2.2	4307	4307		0.13
4569	0	-	1	cut	post hole	2.2	4307	4307	0.35	0.09
4570	4569	-	1	fill	post hole	2.2	4307	4307		0.09
4571	0	-	1	cut	post hole	2.2	4307	4307	0.3	0.18
4572	4571	-	1	fill	post hole	2.2	4307	4307		0.18
4573	0	-	1	cut	post hole	2.2	4307	4307	0.3	0.09
4574	4573	-	1	fill	post hole	2.2	4307	4307		0.09
4575	0	-	1	cut	post hole	2.2	4307	4307	0.2	0.1
4576	4575	-	1	fill	post hole	2.2	4307	4307		0.1
4577	0	-	1	cut	post hole	2.2	4307	4307	0.3	0.1
4578	4577	-	1	fill	post hole	2.2	4307	4307		0.1
4579	0	-	1	cut	natural	0	0	0	0.52	0.05
4580	0	-	1	cut	pit	2.2	0	0	0.55	0.12
4581	4580	-	1	fill	pit	2.2	0	0		0.12
4582	0	-	1	cut	post hole	2.2	0	0	0.25	0.15
4583	4582	-	1	fill	post hole	2.2	4433	0		0.15
4584	0	-	1	cut	post hole	2.2	0	0	0.23	0.12
4585	4584	-	1	fill	post hole	2.2	4433	0		0.12

Context	Cut	Same-as	Area	Category	Feature Type	Phase	Group	Master Number	Width (m)	Depth (m)
4586	0	-	1	cut	post hole	2.2	0	0	0.18	0.07
4587	4586	-	1	fill	post hole	2.2	4433	0		0.07
4588	0	-	1	cut	post hole	2.2	4588	4588	0.19	0.24
4589	4588	-	1	fill	post hole	2.2	4588	4588		0.24
4590	0	-	1	cut	post hole	2.2	2832	0		0.15
4591	4590	-	1	fill	post hole	2.2	2832	0		0.15
4592	0	-	1	cut	post hole	2.2	0	0	0.23	0.08
4593	4592	-	1	fill	post hole	2.2	0	0		0.09
4594	0	-	1	cut	post hole	2.2	0	0	0.22	0.17
4595	4594	-	1	fill	post hole	2.2	0	0		0.17
4596	0	-	1	cut	post hole	2.2	0	0	0.54	0.32
4598	4598	-	1	fill	post hole	2.2	4596	0		0.12
4599	0	-	1	cut	post hole	2.2	0	0	0.25	0.07
4600	0	-	1	cut	post hole	2.2	0	0	0.14	0.03
4601	0	-	1	cut	post hole	2.2	0	0	0.24	0.05
4602	0	-	1	cut	post hole	2.2	0	0	0.27	0.04
4603	4602	-	1	fill	post hole	2.2	0	0		0.04
4604	0	-	1	cut	post hole	2.2	4604	4604	0.33	0.07
4605	4604	-	1	fill	post hole	2.2	4604	4604		0.07
4606	0	-	1	cut	post hole	2.2	4604	4604	0.21	0.09
4607	4606	-	1	fill	post hole	2.2	4604	4604		0.09
4608	0	-	1	cut	post hole	2.2	4604	4604	0.26	0.2
4609	4608	-	1	fill	post hole	2.2	4604	4604		0.2
4610	0	-	1	cut	post hole	2.2	4604	4604	0.3	0.19
4611	4610	-	1	fill	post hole	2.2	4604	4604		0.19
4612	0	-	1	cut	post hole	2.2	4604	4604	0.31	0.13
4613	4612	-	1	fill	post hole	2.2	4604	4604		0.13
4614	0	-	1	cut	post hole	2.2	4604	4604	0.24	0.1
4615	4598	-	1	fill	post hole	2.2	4596	0		0.34
4616	0	-	1	cut	post hole	2.2	0	0	0.5	0.12
4617	4616	-	1	cut	post hole	2.2	0	0	0.24	0.09
4618	4614	-	1	fill	post hole	2.2	0	0	0.24	0.1
4619	0	-	1	cut	post hole	2.2	4604	4604	0.19	0.13
4620	4619	-	1	fill	post hole	2.2	4604	4604		0.13
4621	0	-	1	cut	post hole	2.2	4604	4604	0.3	0.07
4622	4621	-	1	fill	post hole	2.2	0	0	0.3	0.07
4623	0	-	1	cut	post hole	2.2	4604	4604	0.31	0.1
4624	4623	-	1	fill	post hole	2.2	4604	4604		0.1
4625	0	-	1	cut	post hole	2.2	4604	4604	0.25	0.12
4626	4625	-	1	fill	post hole	2.2	4604	4604		0.12
4627	0	-	1	cut	post hole	2.2	4627	4627	0.3	0.08
4628	4627	-	1	fill	post hole	2.2	4627	4627		0.3
4629	0	-	1	cut	post hole	2.2	4627	4627	0.22	0.05
4630	4629	-	1	fill	post hole	2.2	4627	4627		0.05
4631	0	-	1	cut	post hole	2.2	4627	4627	0.24	0.09
4632	4631	-	1	fill	post hole	2.2	4627	4627		0.09
4633	0	-	1	cut	post hole	2.2	4627	4627	0.25	0.05
4634	4633	-	1	fill	post hole	2.2	4627	4627		0.05
4635	0	-	1	cut	post hole	2.2	4627	4627	0.23	0.11
4636	4635	-	1	fill	post hole	2.2	4627	4627		0.11
4637	0	-	1	cut	post hole	2.2	4627	4627	0.15	0.04
4638	4637	-	1	fill	post hole	2.2	0	0		0.04
4639	0	-	1	cut	post hole	2.2	4627	4627	0.19	0.14
4640	4639	-	1	fill	post hole	2.2	4627	4627		0.14
4641	0	-	1	cut	post hole	2.2	0	0	0.2	0.04
4642	4641	-	1	fill	post hole	2.2	0	0		0.04
4643	4579	-	1	fill	natural	0	0	0		0.05
4644	0	-	1	cut	pit	2.2	0	0	0.86	0.2
4645	4644	-	1	fill	pit	2.2	0	0		0.2
4646	0	-	1	cut	pit	2.2	0	0	0.88	0.7
4647	4646	-	1	fill	pit	2.2	0	0		0.6
4648	4646	-	1	fill	pit	2.2	0	0		0.46
4649	0	-	1	cut	post hole	2.2	0	0	0.2	0.16
4650	4649	-	1	fill	post hole	2.2	0	0		0.16

Context	Cut	Same-as	Area	Category	Feature Type	Phase	Group	Master Number	Width (m)	Depth (m)
4651	0	-	1	cut	pit	2.2	0	0	1.3	0.31
4652	4651	-	1	fill	pit	2.2	0	0		0.31
4653	0	-	1	cut	post hole	2.2	0	0	0.2	0.24
4654	4634	4652?	1	fill	post hole	2.2	0	0		0.24
4655	4509	-	1	fill	post hole	2.2	4509	0		0.3
4656	0	-	1	cut	pit	2.2	0	0	0.9	0.23
4657	0	-	1	cut	post hole	2.2	4657	4657	0.17	0.04
4658	4656	-	1	fill	pit	2.2	0	0		0.23
4659	4657	-	1	fill	post hole	2.2	4657	4657	0.17	0.04
4660	0	-	1	cut	post hole	2.2	4657	4657	0.24	0.08
4661	4660	-	1	fill	post hole	2.2	4657	4657		0.09
4662	0	-	1	cut	post hole	2.2	4657	4657	0.22	0.13
4663	4462	-	1	fill	post hole	2.2	4657	4657		0.13
4664	0	-	1	cut	post hole	2.2	4657	4657	0.16	0.13
4665	4664	-	1	fill	post hole	2.2	4657	4657		0.13
4666	0	-	1	cut	post hole	2.2	4657	4657	0.22	0.19
4667	4666	-	1	fill	post hole	2.2	4657	4657		0.19
4668	0	-	1	cut	post hole	2.2	4657	4657	0.19	0.15
4669	4668	-	1	fill	post hole	2.2	4657	4657		0.15
4670	0	-	1	cut	post hole	2.2	4657	4657	0.26	0.22
4671	4670	-	1	fill	post hole	2.2	4657	4657		0.22
4672	0	-	1	cut	post hole	2.2	0	0	0.45	0.13
4673	4672	-	1	fill	post hole	2.2	0	0		0.13
4674	0	-	1	cut	natural	0	0	0	1.1	0.28
4675	4674	-	1	fill	natural	0	0	0		0.18
4676	4674	-	1	fill	natural	0	0	0		0.28
4677	0	-	1	cut	post hole	2.2	0	0	0.38	0.1
4678	0	-	1	fill	post hole	2.2	0	0		0.1
4679	0	-	1	cut	pit	2.2	0	0	0.9	0.41
4680	4679	-	1	fill	pit	2.2	0	0		0.41
4681	0	-	1	cut	post hole	2.2	0	0	0.23	0.04
4682	4681	-	1	fill	post hole	2.2	0	0		0.04
4683	0	-	1	cut	pit	2.2	0	0	0.92	0.36
4684	4683	-	1	fill	pit	2.2	0	0		0.2
4685	4683	-	1	fill	pit	2.2	0	0		0.16
4686	0	-	1	cut	pit	2.2	0	0	0.8	0.36
4687	4686	-	1	fill	pit	2.2	0	0		0.36
4688	0	-	1	cut	post hole	2.2		0	0.23	0.05
4689	4688	-	1	fill	post hole	2.2	0	0		0.05
4690	0	-	1	cut	post hole	2.2	0	0	0.23	0.09
4691	4690	-	1	fill	post hole	2.2	0	0		0.09
4692	0	-	1	cut	post hole	2.2	0	0	0.16	0.09
4693	4692	-	1	fill	post hole	2.2	0	0		0.09
4694	4695	-	1	cut	post hole	2.2	0	0	0.4	0.06
4695	4694	-	1	fill	post hole	2.2	0	0		0.07
4696	0	-	1	cut	pit	2.2	0	0	0.68	0.1
4697	4696	-	1	fill	pit	2.2	0	0		0.1
4698	0	-	1	cut	post hole	2.2	4657	4657	0.3	0.1
4699	4698	-	1	fill	post hole	2.2	4657	0		0.1
4700	0	-	1	cut	post hole	2.2	4657	4657	0.2	0.08
4701	4700	-	1	fill	post hole	2.2	4657	0		0.08
4702		-	1	cut	post hole	2.2	4657	4657	0.24	0.09
4703	4702	-	1	fill	post hole	2.2	4657	0		0.09
4704	0	-	1	cut	post hole	2.2	4657	4657	0.2	0.05
4705	4704	-	1	fill	post hole	2.2	4657	0		0.05
4706	0	-	1	cut	post hole	2.2	4657	4657	0.2	0.1
4707	4706	-	1	fill	post hole	2.2	4657	0		0.1
4708	0	-	1	cut	post hole	2.2	4657	4657	0.2	0.08
4709	4708	-	1	fill	post hole	2.2	4657	0		0.08
4710	0	-	1	cut	post hole	2.2	4657	4657	0.2	0.04
4711	4710	-	1	fill	post hole	2.2	4657	0		0.04
4712	0	-	1	cut	post hole	2.2	4712	4712	0.24	0.14
4713	4712	-	1	fill	post hole	2.2	4712	4712		0.14
4714	0	-	1	cut	post hole	2.2	4712	4712	0.34	0.04

Context	Cut	Same-as	Area	Category	Feature Type	Phase	Group	Master Number	Width (m)	Depth (m)
4715	4714	-	1	fill	post hole	2.2	4712	4712		0.4
4716	0	-	1	cut	post hole	2.2	4712	4712	0.33	0.07
4717	4716	-	1	fill	post hole	2.2	4712	4712		0.07
4718	0	-	1	cut	post hole	2.2	4712	4712	0.3	0.07
4719	4718	-	1	fill	post hole	2.2	4712	4712		0.07
4720	0	-	1	cut	post hole	2.2	4712	4712	0.28	0.03
4721	4720	-	1	fill	post hole	2.2	4712	4712		0.03
4722	0	-	1	cut	post hole	2.2	4712	4712	0.3	0.03
4723	4722	-	1	fill	post hole	2.2	4712	4712		0.03
4724	0	-	1	cut	post hole	2.2	4712	4712	0.35	0.07
4725	4724	-	1	fill	post hole	2.2	4712	4712		0.07
4726	0	4728,- 4730,-4733	1	cut	ring ditch	0	0	0	0.37	0.11
4727	4726	-	1	fill	ring ditch	0	0	0		0.11
4728	0	4726,- 4730,-4732	1	cut	ring ditch	0	0	0	0.68	0.27
4729	4728	-	1	fill	ring ditch	0	0	0		0.13
4730	0	-	1	cut	ring ditch	0	0	0	0.49	0.27
4731	4730	-	1	fill	ring ditch	0	0	0		0.12
4732	0	4726,- 4728,-4730	1	cut	ring ditch	0	0	0	0.34	0.12
4733	4732	-	1	fill	ring ditch	0	0	0		0.05
4734	0	-	1	cut	natural	0	0	0	5.75	0.19
4735	4734	-	1	fill	natural	0	0	0		0.19
4736	0	-	1	cut	post hole	2.2	4657	4657	0.23	0.1
4737	0	-	1	fill	post hole	2.2	4657	4657		0.1
4738	0	-	1	cut	post hole	2.2	4657	4657	0.23	0.12
4739	4738	-	1	fill	post hole	2.2	4657	4657		0.12
4740	0	-	1	cut	post hole	2.2	4657	4657	0.2	0.03
4741	4740	-	1	fill	post hole	2.2	4657	4657		0.03
4742	0	-	1	cut	post hole	2.2	4657	4657	0.15	0.1
4743	4742	-	1	fill	post hole	2.2	4657	4657		0.1
4744	0	-	1	cut	post hole	2.2	4657	4657	0.23	0.11
4745	4744	-	1	fill	post hole	2.2	4657	4657		0.11
4746	0	-	1	cut	post hole	2.2	4657	4657	0.24	0.06
4747	4746	-	1	fill	post hole	2.2	4657	4657		0.06
4748	0	-	1	cut	post hole	2.2	4657	4657	0.26	0.06
4749	4748	-	1	fill	post hole	2.2	4657	4657		0.06
4750	0	-	1	cut	post hole	2.2	4657	4657	0.21	0.12
4751	4750	-	1	fill	post hole	2.2	4657	4657		0.12
4752	0	-	1	cut	post hole	2.2	4657	4657	0.09	0.03
4753	4752	-	1	fill	post hole	2.2	4657	4657		0.03
4754	0	-	1	cut	post hole	2.2	4657	4657	0.23	0.15
4755	4754	-	1	fill	post hole	2.2	4657	4657		0.15
4756	0	-	1	cut	post hole	2.2	4657	4657	0.2	0.09
4757	4756	-	1	fill	post hole	2.2	4657	4657		0.09
4758	0	-	1	cut	post hole	2.2	4657	4657	0.25	0.15
4759	4758	-	1	fill	post hole	2.2	4657	4657		0.15
4760	0	-	1	cut	post hole	2.2	4657	4657	0.18	0.15
4761	4760	-	1	fill	post hole	2.2	4657	4657		0.05
4762	0	-	1	cut	post hole	2.2	4657	4657	0.27	0.12
4763	4762	-	1	fill	post hole	2.2	4657	4657		0.12
4764	0	-	1	cut	post hole	2.2	4657	4657	0.2	0.11
4765	4764	-	1	fill	post hole	2.2	4657	4657		0.11
4766	0	-	1	cut	post hole	2.2	4657	4657	0.24	0.1
4767	4766	-	1	fill	post hole	2.2	4657	4657		0.1
4768	0	-	1	cut	post hole	2.2	4657	4657	0.17	0.02
4769	4768	-	1	fill	post hole	2.2	4657	4657		0.02
4770	0	4774	1	cut	pit	2.2	0	0	2.54	0.39
4771	0	-	1	cut	natural	0	0	0	1.2	0.28
4772	4770	-	1	fill	pit	2.2	0	0		0.19
4773	4771	-	1	fill	natural	0	0	0		0.28
4774	4770	-	1	fill	pit	2.2	0	0		0.25
4775	0	4798	1	cut	natural	0	0	0	7.85	0.17

Context	Cut	Same-as	Area	Category	Feature Type	Phase	Group	Master Number	Width (m)	Depth (m)
4776	4775	-	1	fill	natural	0	0	0		0.17
4777	0	-	1	cut	post hole	2.2	0	0	0.52	0.2
4778	4777	-	1	fill	post hole	2.2	0	0		0.2
4779	0	-	1	cut	post hole	2.2	0	0	0.27	0.06
4780	4779	-	1	fill	post hole	2.2	4599	0		0.06
4781	0	-	1	cut	post hole	2.2	0	0	0.21	0.1
4782	4781	-	1	fill	post hole	2.2	4599	0		0.1
4783	0	-	1	cut	post hole	2.2	4604	4604	0.26	0.09
4784	4783	-	1	fill	post hole	2.2	4604	4604		0.09
4785	0	-	1	cut	post hole	2.2	0	0	0.3	0.12
4786	4785	-	1	fill	post hole	2.2	0	0		0.09
4787	0	-	1	cut	post hole	2.2	0	0	0.24	0.12
4788	4787	-	1	fill	post hole	2.2	4599	0		0.12
4789	0	-	1	cut	post hole	2.2	0	0	0.16	0.1
4790	4789	-	1	fill	post hole	2.2	4599	0		0.1
4791	0	-	1	cut	post hole	2.2	0	0	0.27	0.09
4792	4791	-	1	fill	post hole	2.2	4599	0		0.09
4793	0	-	1	cut	post hole	2.2	0	0		
4794	4793	-	1	fill	post hole	2.2	4599	0		0.12
4795	4599	-	1	fill	post hole	2.2	4599	0		0.07
4796	4600	-	1	fill	post hole	2.2	4599	0		0.03
4797	0	-	1	fill	post hole	2.2	4599	0		0.05
4798	0	4775	1	cut	natural	0	0	0	7.85	0.18
4799	4798	-	1	fill	natural	0	0	0		0.18
4800	0	-	1	cut	natural	0	0	0	3.24	0.48
4801	4800	-	1	fill	natural	0	0	0		0.48
4802	0	-	1	cut	natural	0	0	0	0.45	0.3
4803	4802	-	1	fill	natural	0	0	0		0.3
4804	0	-	1	cut	post hole	2.2	0	0	0.24	0.15
4805	4804	-	1	fill	post hole	2.2	4616	0		0.15
4806	4617	-	1	fill	post hole	2.2	4616	0		0.09
4807	4616	-	1	fill	post hole	2.2	4616	0		0.12
4808	0	-	1	cut	post hole	2.2	0	0	0.18	0.08
4809	4808	-	1	fill	post hole	2.2	4616	0		0.08
4810	0	-	1	cut	post hole	2.2	0	0	0.36	0.07
4811	4810	-	1	fill	post hole	2.2	0	0		0.07
4812	0	-	1	cut	natural?	0	0	0	5.88	0.18
4813	4812	-	1	fill	natural	0	0	0		0.13
4814	4812	-	1	fill	natural	0	0	0		0.18
4815	1521	-	1	fill	secondary	2.2	0	0	3.4	0.48
4816	4150	-	1	fill	skeleton	0	0	0		0.48
4817	4150	-	1	fill	pit	2.2	0	0		0.4
4818	0	4734	1	layer	natural	0	0	0	9.7	0.34
4819	3124	-	1	fill	pit	2.2	0	0		1.01
4820	3124	-	1	fill	pit	2.2	0	0		0.44
4821	4150	-	1	fill	pit	2.2	0	0	2	0.45
4822	5150	-	1	fill	pit	2.2	0	0	0.5	0.15
4823	2784	-	1	fill	pit	2.2	0	0	14	0.28
4824	2784	-	1	fill	pit	2.2	0	0	1.4	0.5
4825	1736	1738	1	fill	pit	2.2	0	0	2.2	0.3
4826	1736	-	1	fill	pit	2.2	0	0		0.68
4827	0	1550	1	cut	pit	2.2	0	0	2.36	0.68
4828	4827	-	1	fill	pit	2.2	0	0		0.19
4829	4827	-	1	fill	pit	2.2	0	0	1.04	0.06
4830	4827	-	1	fill	pit	2.2	0	0	1.58	0.19
4831	4827	-	1	fill	pit	2.2	0	0	2.36	0.44
4832	4827	-	1	fill	pit	2.2	0	0	1.17	0.07
4833	4827	-	1	fill	pit	2.2	0	0	2.14	0.38
4834	3111	-	1	fill	pit	2.2	0	0		0.2
4835	3111	-	1	fill	pit	2.2	0	0		0.12
4836	3111	-	1	fill	pit	2.2	0	0		0.36
4837	3111	-	1	fill	pit	2.2	0	0		0.06
4838	3111	-	1	fill	pit	2.2	0	0		0.6
4839	4728	-	1	fill	ring ditch	0	0	0		0.21

Context	Cut	Same-as	Area	Category	Feature Type	Phase	Group	Master Number	Width (m)	Depth (m)
4840	4730	-	1	fill	ring ditch	0	0	0		0.13
4841	4732	-	1	fill	ring ditch	0	0	0		0.06
4842	4428	-	1	fill	pit	2.2	0	0		0.12
4843	4428	-	1	fill	pit	2.2	0	0		0.08
4844	4428	-	1	fill	pit	2.2	0	0		0.36
4845	2285	-	1	fill	pit	2.2	0	0		0.12
4846	2285	-	1	fill	pit	2.2	0	0		0.17
4847	2285	-	1	fill	pit	2.2	0	0		0.1
4848	2285	-	1	fill	pit	2.2	0	0		0.05
4849	1736	-	1	fill	pit	2.2	0	0		0.65
4850	1719	-	1	fill	pit	2.2	0	0		0.36
4851	1719	-	1	fill	pit	2.2	0	0		0.16
4852	1719	-	1	fill	pit	2.2	0	0		0.12
4853	1719	-	1	fill	pit	2.2	0	0		0.62
4854	1719	-	1	fill	pit	2.2	0	0		0.12
4855	1719	-	1	fill	pit	2.2	0	0		0.2
4856	1719	-	1	fill	pit	2.2	0	0		0.7
4857	0	-	1	cut	post hole	2.2	4588	4588	0.26	0.18
4858	3554	-	1	fill	pit	2.2	0	0		0.46
4859	3554	-	1	fill	pit	2.2	0	0		0.68
4860	3554	-	1	fill	pit	2.2	0	0		0.46
4861	4857	-	1	fill	post hole	2.2	4588	4588		0.18
4862	0	-	1	cut	post hole	2.2	4588	4588	0.19	0.19
4863	4862	-	1	fill	post hole	2.2	4588	4588		0.19
4864	0	-	1	cut	post hole	2.2	4588	4588	0.23	0.2
4865	4864	-	1	fill	post hole	2.2	4588	4588		0.2
4866	0	-	1	cut	post hole	2.2	4588	4588	0.35	0.15
4867	4866	-	1	fill	post hole	2.2	4588	4588		0.15
4868	0	-	1	cut	post hole	2.2	4588	4588	0.18	0.05
4869	4868	-	1	fill	post hole	2.2	4588	4588		0.05
4870	0	-	1	cut	post hole	2.2	4588	4588	0.3	0.05
4871	4870	-	1	fill	post hole	2.2	4588	4588		0.05
4872	0	-	1	cut	post hole	2.2	4588	4588	0.27	0.2
4873	4872	-	1	fill	post hole	2.2	4588	4588		0.2
4874	0	-	1	cut	post hole	2.2	4588	4588	0.18	0.07
4875	4874	-	1	fill	post hole	2.2	4588	4588		0.07
4876	0	-	1	cut	post hole	2.2	4588	4588	0.06	0.05
4877	4876	-	1	fill	post hole	2.2	4588	4588		0.05
4878	0	-	1	cut	post hole	2.2	4588	4588	0.26	0.27
4879	4878	-	1	fill	post hole	2.2	4588	4588		0.27
4880	0	-	1	cut	post hole	2.2	0	0	0.18	0.22
4881	4880	-	1	fill	post hole	2.2	0	0		0.22
4882	0	-	1	cut	post hole	2.2	4588	4588	0.32	0.14
4883	4882	-	1	fill	post hole	2.2	4588	4588		0.14
4884	0	-	1	cut	post hole	2.2	4588	4588	0.37	0.16
4885	4884	-	1	fill	post hole	2.2	4588	4588		0.16
4886	0	-	1	cut	post hole	2.2	4588	4588	0.27	0.17
4887	4886	-	1	fill	post hole	2.2	4588	4588		0.17
4888	0	-	1	cut	post hole	2.2	4588	4588	0.2	0.14
4889	4888	-	1	fill	post hole	2.2	4588	4588		0.14
4890	0	-	1	cut	post hole	2.2	4588	4588	0.29	0.13
4891	4890	-	1	fill	post hole	2.2	4588	4588		0.1
4892	0	-	1	cut	post hole	2.2	4588	4588	0.4	0.11
4893	4892	-	1	fill	post hole	2.2	4588	4588		0.11
4894	0	-	1	cut	post hole	2.2	4588	4588	0.21	0.29
4895	4894	-	1	fill	post hole	2.2	4588	4588		0.19
4896	0	-	1	cut	post hole	2.2	4588	4588	0.2	0.16
4897	4896	-	1	fill	post hole	2.2	4588	4588		0.16
4898	0	-	1	cut	post hole	2.2	4588	4588	0.37	0.16
4899	4898	-	1	fill	post hole	2.2	4588	4588		0.16
4900	0	-	1	cut	post hole	2.2	4588	4588	0.29	0.1
4901	4900	-	1	fill	post hole	2.2	4588	4588		0.1
4902	0	-	1	cut	post hole	2.2	4588	4588	0.24	0.03
4903	4902	-	1	fill	post hole	2.2	4588	4588		0.03

Context	Cut	Same-as	Area	Category	Feature Type	Phase	Group	Master Number	Width (m)	Depth (m)
4904	0	-	1	cut	post hole	2.2	4588	4588	0.42	0.13
4905	4904	-	1	fill	post hole	2.2	4588	4588		0.13
4906	0	-	1	cut	post hole	2.2	4588	4588	0.4	0.15
4907	4906	-	1	fill	post hole	2.2	4588	4588		0.15
4908	3111	-	1	finds unit	skeleton	2.2	4908	0		
4909	3111	-	1	finds unit	skeleton	2.2	4909	0		
4910	1736	-	1	fill	pit	2.2	0	0		0.2
4912	4143	-	1	fill	pit	2.2	0	0		0.28
4913	0	-	1	cut	post hole	2.2	4588	4588	0.3	0.15
4914	4913	-	1	fill	post hole	2.2	4588	4588	0.3	0.15
4915	0	-	1	cut	post hole	2.2	4588	4588	0.29	0.03
4916	4915	-	1	fill	post hole	2.2	4588	4588	0.29	0.03
4917	0	-	1	cut	post hole	2.2	4588	4588	0.28	0.11
4918	4917	-	1	fill	post hole	2.2	4588	4588		0.11
4919	0	-	1	cut	post hole	2.2	4588	4588	0.2	0.03
4920	4143	-	1	fill	pit	2.2	0	0		0.41
4921	4919	-	1	fill	post hole	2.2	4588	4588		0.03
4922	0	-	1	cut	post hole	2.2	4588	4588	0.25	0.1
4923	4143	-	1	fill	pit	2.2	0	0		0.71
4924	4922	-	1	fill	post hole	2.2	4588	4588		0.1
4925	0	-	1	cut	post hole	2.2	4588	4588	0.26	0.1
4926	4925	-	1	fill	post hole	2.2	4588	4588		0.1
4927	3111	-	1	fill	pit	2.2	0	0		0.04
9052	0	-		cut	pit	0	0	0	0.81	0.72
9103	0	-		cut	pit	0	0	0	0.88	0.14
9999	0	-				0	0	0		

APPENDIX B ARTEFACT ASSESSMENTS

B.1 Metalwork and other small finds

by Chris Howard Davis

Methodology

- B.1.1 The same methodology was used for all of the material classes detailed below. Each fragment was examined, assigned a preliminary identification and, where possible, a date range. In the case of ironwork, this was made, and approximate dimensions taken, without benefit of x-radiograph images, so that identifications remain provisional. Outline spreadsheet entries were created, using Excel 2013 format, and the data recorded (context, small finds number, material, category, type, quantity, condition, completeness, maximum dimensions, outline identification, brief description, x-ray cross-reference, if available, and broad date range) serve as the basis for the comments below. The state of preservation (condition) was assessed on a broad four-point system (namely poor, fair, good, and excellent).
- B.1.2 It should be noted that all of the finds assessed were from Area 1, and there were no metal finds in Area 2.

Results

Copper alloy

- B.1.3 *Quantification:* in all, 33 fragments of copper alloy, probably representing 32 artefacts, were submitted for rapid assessment. Most can be described as being in fair to good, or even excellent condition, although some individual items survive poorly. Many items have patinated surfaces or a thin coat of corrosion products, but some have partially lost their original surface, and others, especially from topsoil 200, are encrusted with soil and thick powdery corrosion products and will require specialist cleaning. Few of the objects are regarded as completely unstratified, although 14 relatively recent items are from topsoil 200. Only a single poorly preserved jeton was recovered unstratified. Apart from the concentration of objects seen in the topsoil, only one context, Late Bronze Age pit 4150 (fill 4155) has produced more than one item, with two relatively short pins (SF 92, SF 93) and what could be a third, albeit less conclusively identified, example (SF 73).
- B.1.4 *Assessment:* although the main chronological focus of the site is clearly early, most of the objects identified as potentially of Bronze Age date and are dated primarily on the basis of their stratigraphic position and evidence from other finds groups, such as pottery. It should, however, also be borne in mind that they come, in the main, from secondary pit fills, which must imply a certain amount of disturbance, and by extension, potential residuality. Otherwise, most of the more easily identifiable objects in the assemblage can be regarded with certainty as not predating the later 16th century, with the main chronological focus for this later group lying in the later 18th and early 19th centuries.

- B.1.5 Bronze Age items, and those identified as potentially Bronze Age in date, are all from storage or rubbish pits, but few are from what can be regarded as primary fills. Pins are the most frequently recorded type from the site, and all are very simple in form. Some 11 examples have been provisionally identified, and their distribution is shown in Table 20. It is likely that this group will be reduced in size after conservation. The best-preserved examples have a shallow dished, or slightly cupped head, perhaps originally intended to have an inlay of some kind. Eogan (1974, 99) regards cup-headed pins as rare in Britain, although does note the presence of pins with a shallow dished head. In all cases, however, the pins from this site are smaller than those described by Eogan (*ibid*; length of shank 90 – 130mm; diameter of head 10 - 15mm), with the three best-preserved from Burwell (SF 11, SF 55, SF 77) being between 85 – 84mm in length, and with heads *c.* 4.5 - 6mm in diameter.
- B.1.6 It should be noted that some of these putative pins have a relatively thick layer of corrosion products, and on occasion this means that they appear to have square rather than round cross-sections, suggesting that they could be nails rather than pins, and, indeed, if the shanks have a spiral twist, as seems a possibility in some examples, they could be much more recent in date. Their appearance, and thereby their dating, can only be resolved by cleaning and conservation. None of the group of pins falls into the commonly used typology of Roman metal hairpins (Cool 1991) and thus, bearing in mind the overall dating evidence from the site, it is unlikely that they are of Roman date. In addition, the shanks of several examples appear possibly to have been wrapped in textiles; this can be confirmed or otherwise by detailed observation during conservation.

Feature	Context	Sf no	Length (mm)	Diam head (mm)	Description
Pit 345	347	11	85	4.5	Complete short pin with small, flattened cylindrical head, slightly dished on top. Two groups of very fine grooves below head.
Pit 489	490	40	82	5.5	Sub-conical head? Tapering shank which is possibly square-sectioned.
Pit 1521	1525	31	50	7	Subconical head and twisted, possibly square-sectioned, shank.
Pit 1551	4480	78	110		Robust fragment of wire, possibly folded and twisted, perhaps giving a looped head.
Pit 1724	1725	112	70		Poorly-preserved tapering pin shank or wire, diameter of shank <i>c.</i> 1.5mm
Pit 1735	1742	77	94	6	Complete short pin with small, flattened cylindrical head, slightly rebated on top.
Pit 1736	4826	99	77	7.5	Subconical head and possibly slightly twisted shank.
Pit 3129	3133	55	71	5	Complete short pin with small, flattened cylindrical head, slightly rebated on top.

Feature	Context	Sf no	Length (mm)	Diam head (mm)	Description
Pit 4150	4155	73	84	10.5	Sub-conical head and possibly square shank.
Pit 4150	4155	92	84		Plain pin shank, head absent. Kink at upper end of shank raises the possibility of it being either a disc-headed pin with bent stem, or a swan-necked pin.
Pit 4150	4155	93	85		Pin with apparent twist, and looped head suggesting it to originally have accommodated a ring

Table 20: pins and possible pins from Area 1.

- B.1.7 Although, at present, it cannot be stated with any confidence, it is possible that SF 52 from storage pit **3099** (fill 3101) could be identified as an 'opened-out' penannular brooch, possibly of Late Bronze or Early Iron Age date. Any subsequent confident identification must, again, rely on cleaning and conservation. Currently examination of the corrosion products on this item suggest that it is beaded or with a spiral twist, or even that it has been wrapped round with a narrow strip of textile. Similarly, a relatively thick, heavily encrusted curved fragment (SF 101) from storage pit **3124** (fill 4820) could be from an armlet of broadly the same date. There are, in addition, two small cast rings, although these are not in any sense chronologically sensitive artefacts, one (SF 49) is from pit **584** (fill 758), which might suggest an early date; the other (SF 28) was from topsoil 200 and thus cannot be assigned a date with confidence. Sheet object SF 71, from pit **831** (fill 833), seems likely to be an offcut, but its carefully cut, highly symmetrical appearance might suggest a specific purpose, as yet to be identified. Finally, SF 75, recovered from a deliberate backfill layer within pit **4373** (fill 4378) is probably a fragment from a bag-shaped chape, again likely to be of Late Bronze Age date.
- B.1.8 There is then a considerable hiatus in the deposition of copper alloy items of any type, with nothing else in the group demonstrably earlier than the 16th/17th century, when one out of a group of eight buttons from topsoil 200 (SF 46) is an openwork example typical of that date. The remainder of the group, however, is later, all being flat round buttons, sometimes silvered, with a soldered wire loop to the rear, which are typical of the later 18th or early 19th century (Hume 1969); more similar buttons (SF 13, SF 59) come from the same topsoil layer. A single, damaged example of a flat round harness mount (SF 89), probably of 16th/17th-century date, came from a deliberate backfill (2788) of storage pit **2784**, where it might be seen to be intrusive.
- B.1.9 Finally, there were three poorly preserved coins or tokens; two from topsoil 200 (SF 57, 58) and one found unstratified (SF 112). SF 57, from topsoil 200 is illegible, but of a size reminiscent of a Roman coin, although there is nothing else in the assemblage to suggest a Roman presence. SF 58, also from the topsoil, is a small, largely illegible token, probably of late 18th to 19th century date, and the unstratified example, although poorly preserved, is identifiable as a Nuremburg token of the 16th or 17th century.

B.1.10 Potential and further work: all of the potentially Bronze Age finds will contribute significantly to the refinement of dating for the individual contexts and for the site as a whole. Most of the pins, the possible penannular brooch and the potential armlet fragment, however, will require cleaning and conservation in order to confirm and refine identification. The whole group will require a full report. Otherwise, the buttons, coins, and other copper alloy items recovered from topsoil 200 are of little significance, beyond establishing the likelihood of some early post-medieval disturbance. Catalogue entries for these should be completed, but no report, beyond noting their existence in any intended publication, is considered necessary.

B.1.11 Conservation requirement: all of the significant finds will require conservation before further analysis can be completed.

Ironwork

B.1.12 Quantification: there is a relatively small assemblage of ironwork, with 77 fragments (probably 74 objects) coming from only five contexts. By far the majority (74 fragments) came from topsoil 200 and subsoil 201. Given the proposed Late Bronze Age dating for activity on the site, this is not surprising. All are in poor condition, and the original forms of most are obscured by a medium-thick covering of corrosion products. As a result, all have been subject to x-radiography, and the identifications discussed below have been made largely from the x-ray plates. Dimensions recorded in the outline database/spreadsheet are taken from the x-rays and serve only to give an approximate indication of size.

B.1.13 Assessment: apart from nails, there were very few recognisable items recovered. Therefore, they can only be discussed as individual objects rather than in function groups.

B.1.14 Some 45 fragmentary nails were recorded, comprising over 58% of the ironwork; all but two of the nails are from topsoil 200 and subsoil 201. Many are obviously hand-forged, and it seems likely that many of the more featureless corroded shank fragments are from similar nails, although there is some variability in size. It must be noted that nails are of little use in refining dating, being a long-lived and simple form, which changes little through time. Therefore, bearing in mind their presence almost exclusively in topsoil, they have not been examined or recorded in detail, except to note that some appear to be modern drawn wire nails. Apart from the material from topsoil 200 and subsoil 201, there were single nails from a secondary fill (977) of storage pit **976**, and posthole **3809** (secondary fill 3809), and a third small unidentifiable fragment was from a fill (4920) of storage pit **4143**. All three are likely to be intrusive.

B.1.15 Apart from nails, the material from topsoil 200 seems, where datable, to be modern and includes a horseshoe (SF 43) with an obvious toe-clip (a relatively late feature), opened-out chain links (SF 60), and a modern looped pin. One item stands out as an exception, SF 42, from topsoil 200, is clearly a latch-lifter of pre-Roman form (Manning 1985), of a type known from Hod Hill (*ibid.*), perhaps best regarded as being of Iron Age date. Object SF 21, again from topsoil 200, is listed in the record as an iron bow

brooch, but it is in such poor condition that no confident identification can now be made and the x-radiograph seems to indicate that it is, in fact, a robust nail.

- B.1.16 As is often the case with ironwork, many fragmentary items are undiagnostic as to form and date, and will remain unidentified, even after x-ray. Summary details of these fragments can be found in the spreadsheet.
- B.1.17 Potential and further work: the potential for further analysis is very limited as there is little of interest, or of use in dating, and no significant groups which might illustrate economic activities carried out on the site. There is unlikely to be any requirement for conservation unless SF 42 is considered of interest to the explanation of activity on the site.
- B.1.18 Brief catalogue entries should be completed for all items, updated from the x-radiographs, and appropriate mention made in any future report.
- B.1.19 Conservation requirement: The objects are currently well-packed and only SF 42 will require conservation.

Lead

- B.1.20 Quantification and assessment: a single item of lead (SF 39) was recovered from topsoil 200. It is in relatively good condition with only a thin layer of white corrosion products. Although it has a passing resemblance to a small model shoe sole, it is likely to be a discarded offcut, and thus is of little significance.
- B.1.21 Potential: this item has no further potential to inform the dating or development of the site.
- B.1.22 Further work: a full catalogue entry should be completed for the object, but otherwise no further work is required.
- B.1.23 Conservation requirement: the object is currently well-packed, and there is no requirement for conservation.

Shale and amber

- B.1.24 Quantification and assessment: two fragments from shale bangles (SF 34, SF 91) and a poorly preserved amber bead (SF 96) were recovered. Both shale bangles and amber beads are very long-lived types, in use sporadically from the later prehistoric period to the Viking Age. Thus, they can only be dated by their stratigraphic position, and in this case, neither artefact type need be considered out of place in a Late Bronze Age context. The bangles, both with round to oval cross-sections, and otherwise plain, were from storage pits **1550** (SF 34, fill 1557) and **2784** (SF 91, fill 2792). The bead (SF 96) came from pit **1521**.
- B.1.25 Potential: neither the bangles or the bead have particular potential to inform the dating or development of the site, as they are not chronologically or typologically sensitive objects. They do, however, contribute to any consideration of the nature of activity on the site during the Late Bronze Age.
- B.1.26 Further work: catalogue entries should be completed, and a brief comment prepared for inclusion in any future report.

B.1.27 Conservation requirement: the bangles are currently being stored in wet conditions to avoid lamination but will require conservation to ensure their continued existence and to facilitate a more detailed consideration of their form. The bead is fragile and has lost its surfaces, conservation is required to ensure stability and no further deterioration.

Task List

Copper alloy (excluding coins)		
Complete catalogue entries	1 day	? CHD
Complete brief report for prehistoric items	1 day	? CHD
Conserve c. 16 items	?	K Barker
Illustrate 15 items	?	?
Coins and jettons		
Complete analysis	??	??
Conserve 3 items	?	K Barker
Ironwork		
Complete catalogue entries	0.5 day	? CHD
Complete brief report	0.5 days	? CHD
Lead		
Complete catalogue entry	0.25 day	? CHD
Shale and amber		
Complete catalogue entries and complete a brief analytical report	1 day	? CHD
Conserve 3 items	?	K Barker
Illustrate 3 items	?	?

Table 21: Task List for metalwork, shale and amber

Conservation Requirement

Copper alloy	
Coins and jeton	SFs 57, 58, 112
Pins	SFs 11, 31, 40, 73, 77, 78, 92, 93, 99, 112
Brooch?	SF 52
Armlet?	SF 101
Chape	SF 75
Offcut	SF 71
Ironwork	
	SF 42?
Lead	
	None
Shale and Amber	
	SFs 34, 91 (Shale); Sf 96 (Amber)

Table 22: List of items to be conserved

Illustration requirement

B.1.28 Some can probably be illustrated with modified digital images rather than line drawings.

Copper alloy	
Pins	SFs 11, 31, 40, 73, 77, 78, 92, 93, 99
Brooch?	SF 52
Armlet?	SF 101
Chape	SF 75
Offcut	SF 71
Ironwork	
	SF 42?
Lead	
	None
Shale and amber	
	SFs 34, 91, 96

Table 23: Items of metal, shale and amber to be illustrated

B.2 Flint

by Lawrence Billington

Introduction

- B.2.1 A substantial assemblage of 1482 worked flints and 8465g (324 fragments) of unworked burnt flint was recovered from the excavations. The assemblage includes a small proportion of Mesolithic to Early Bronze Age material (estimated to make up a little over 10% of the assemblage) but is overwhelmingly dominated by later prehistoric flintwork, largely recovered from features associated with Late Bronze Age pottery. The flint was recovered in relatively low densities, with few features producing in excess of 20 worked flints (maximum 82), but collectively the assemblage represents one of the largest well-stratified later prehistoric assemblages from the county. The worked flint includes a range of simple cutting, scraping and piercing tools as well as pieces showing evidence for having been used for heavy pounding and/or grinding, and is characterised by a very simple and unstructured approach to core reduction typical of later prehistoric flintworking at a regional and national scale.

Methodology

- B.2.2 The assemblage was catalogued directly onto an Excel spreadsheet and the artefacts were classified according to a system of broad artefact/debitage types based on standard definitions for post-glacial lithic assemblages from southern Britain (e.g., Bamford 1985, 72-77; Healy 1988, 48-9; Butler 2005; Ballin 2021). There are, however, important and well-documented limitations in applying some of these formal typological definitions to later prehistoric (post-Early Bronze Age) flintwork (e.g., Herne 1991, 67-8), and – as set out in more detail below – the methodology for recording later prehistoric retouched pieces has followed that developed by Barry Bishop in his analysis of Middle and Late Bronze Age flint assemblages from Clay Farm, Trumpington (Bishop forthcoming).
- B.2.3 A summary quantification of the flint assemblage by area is provided in Table 24, with a full catalogue by context appended to this report as Table 25.

Type	Count
Chip	37
Irreg. waste	186
Flake	1105
Blade	15
Blade-like flake	22
End scraper	5
Side scraper	1
Sub-circ. Scraper	1
Scraper fragment	1
Flake knife	1
Oblique arrowhead	1
Serrated blade	3
Edge trimmed flake	1
Retouched flake	15
Notched flake	8

Type	Count
Piercer/spur	2
Core tool - retouched	19
Core tool - piercer	2
Core tool - notched	5
Core	43
Core fragment	5
Hammerstone	4
Total worked	1482
Unworked burnt count	324
Unworked burnt wt. (g)	8464.6

Table 24: Quantification of the flint assemblage

Quantification and provenance

- B.2.4 The excavations produced a total of 1482 worked flints, alongside 8465g (324 fragments) of unworked burnt flint. This total does not include three struck flints recovered during the 2014 trial trenching of the site (reported in Fletcher 2014).
- B.2.5 The worked flint was recovered from 281 individual contexts. This included a small amount of material collected from unstratified topsoil and subsoil deposits (35 pieces), but the vast majority came from the fills of cut features or excavated deposits, with 1385 worked flints (93% of the assemblage) deriving from the fills of discrete pits and postholes. The worked flint was generally thinly distributed, and only 26 of the c. 159 individual features/interventions which yielded worked flint produced 20 or more worked flints, up to a maximum of 82 flints from a single feature (pit 1521). Assessment of the flint was carried out ahead of formal/final phasing of the site but has incorporated the results of the spot dating of the pottery assemblage. It has been possible to identify a very small number of worked flint assemblages from definite or probable 'early prehistoric' (pre-Late Bronze Age) contexts, but it is clear that the vast majority of the material derives from features associated with the main Late Bronze Age (and to lesser extent Early Iron Age) occupation of the site, with 1346 worked flints (91% of the assemblage) deriving from contexts associated with Late Bronze Age and/or Early Iron Age pottery. As set out below, the material from these later prehistoric contexts is dominated by contemporary, Late Bronze Age-Early Iron Age flintwork, but does include a small but significant residual (Mesolithic-Early Bronze Age) component.
- B.2.6 The burnt flint was recovered from 112 individual contexts, virtually all of which were the fills of cut features. Many of these contexts produced very small quantities of burnt flint, with 88 deposits yielding just one to three fragments of unworked flints, and larger assemblages in excess of ten pieces (up to 24 fragments, 646g) were recovered from only five contexts. As with the worked flint, the burnt flint appears to overwhelmingly derive from later prehistoric contexts, with 306 fragments of burnt flint weighing 8268g (94% of the assemblage by count, 98% by weight) coming from deposits associated with Late Bronze Age and/or Early Iron Age pottery.

Condition and raw material

- B.2.7 In terms of condition, there is a major binary distinction in the assemblage between worked pieces displaying heavy blue to white/cream cortication ('patination') and unaltered material, with the corticated ('patinated') material accounting for some 12% of the assemblage (171 pieces). Importantly, the presence of cortication appears to be chronologically significant (although there are likely to be some cases where the presence of cortication relates instead to localised soil conditions or the specific post-depositional history of individual artefacts). This can be demonstrated in technological and typological terms, whereby all of the true blades/bladelets (Mesolithic/earlier Neolithic; 11 pieces) and the majority of the blade-like flakes in the assemblage (14 pieces) display cortication, as do all of the finer, formal retouched tools including several scrapers, a flake knife and a single Late Neolithic oblique arrowhead (see below). Meanwhile, virtually all of the material which exhibits traits typical of later prehistoric industries is uncorticated. An identical pattern was seen in the much smaller assemblage of flintwork from the excavations on the southern side of Newmarket Road in 2006 (Kemp 2006). On this basis it seems likely that a crude, but very useful, distinction can be made between corticated material - which is likely to date from the Mesolithic through to the Early Bronze Age, and uncorticated material which is likely to post-date this.
- B.2.8 The uncorticated material is invariably in good, or very good, fresh, condition, although many pieces display traces of minor edge damage, and burning is fairly frequent (166 pieces, 11%). The corticated material found as a residual element from Late Bronze Age-Early Iron Age contexts are generally in somewhat poorer condition, reflecting their more complex post-depositional histories, although the friable/brittle nature of the heavily corticated edges of these pieces has probably exaggerated this distinction.
- B.2.9 The raw materials are dominated by high quality very dark grey translucent flint with relatively unweathered cortical surfaces typical of nodules derived direct from the parent chalk or closely associated superficial deposits. A smaller proportion of the flint (perhaps up to around 20%) is made up of more varied light grey to honey/orangey coloured material with thin abraded cortical surfaces which is more likely to have been sourced from glacial/fluvial gravel deposits. Useable flint is very rare or entirely absent from the chalk of Zig Zag Chalk Formation ('Lower Chalk') on which the site sits, and the flint is likely to have been sourced at a little distance from the site, with the closest sources probably being deposits associated with the chalk of the Holywell Nodular Chalk Formation, which outcrops some 1.5km south-east of the site.

Early prehistoric (Mesolithic - Early Bronze Age) flint

- B.2.10 Early prehistoric flintwork, relating to Mesolithic to Early Bronze Age activity formed a minority element of the material recovered from the site, estimated on the basis of the occurrence of corticated material to make up some 12% of the assemblage (see above).
- B.2.11 At this stage of assessment very few individual flint assemblages from potential early prehistoric contexts have been identified. Five features have been identified as being associated with small but coherent, potentially single period, early prehistoric

assemblages: natural feature **310** and pits **1048**, **3154**, **4228** and **4696**, whilst very small assemblages of flint were found in association with Middle Neolithic pottery from several pits: **3961**, **3877**, **3883** and **3951**.

- B.2.12 Feature **310** produced four worked flints including a serrated blade and an unretouched blade of probable Early Neolithic date. Pits **1048** (12 worked flints), **3154** (31 struck flints), **4228** (eight worked flints) and **4696** (40 worked flints) all produced assemblages dominated by unretouched flakes technologically consistent with a broad Neolithic to Early Bronze Age date. The assemblages from pits associated with Middle Neolithic pottery were very small and unremarkable, with just five worked flints coming from these four features, the only distinctive piece being a minimally retouched end scraper from pit **3883**.
- B.2.13 Residual/unstratified early prehistoric material was thinly distributed across the site. Significant pieces include eight finely made scrapers of various forms, a probable Early Neolithic serrated blade from pit **3959**, a burnt broken proximal end of a blade-like flake and a complete serrated blade from grave **743**, an invasively retouched flint knife probably of Early Bronze Age date (from pit **453**) and a Late Neolithic oblique arrowhead from pit **1521**.

Later prehistoric (Late Bronze Age and Early Iron Age) flint

- B.2.14 As outlined above, the vast majority of the worked flint assemblage is contemporary with the main phases of later prehistoric (Late Bronze Age-Early Iron Age) settlement at the site. In terms of its technological and typological make-up this material is entirely typical of material from later second millennium and earlier first millennium contexts at a regional and national scale (e.g., Ford *et al.* 1984; Herne 1991; Ballin 2002; McLaren 2010, 2012).
- B.2.15 Technologically, this material is characterised by a very simple approach to core reduction, with the use of poorly controlled direct hard hammer percussion to produce simple flakes and/or to obtain useable edges on 'cores' or natural clasts and shattered pieces. The assemblage is overwhelmingly dominated by unretouched flakes, alongside relatively large numbers of pieces of irregular shatter and rarer cores and retouched pieces. Flakes are often broad and thick with irregular platforms and include true 'squat flakes' (Martingell 1990). Striking platform remnants on removals are usually large, and very rarely show any indication of preparation, with many being cortical and other displaying incipient cones of percussion from misplaced hammer blows. The cores are very difficult to characterise according to traditional classificatory schemes (e.g., Clark *et al.* 1960); many are very minimally worked, with only a few removals, and even the more extensively worked examples show little indication of the systematic or repeated use of a single platform of flaking surface, having been frequently and opportunistically rotated after one or two removals. Given the large number of tools developed on cores/retouched natural pieces (see below), there is inevitable ambiguity and overlap over the extent to which individual cores were used solely for the reduction of flakes or were used/reused as tools in their own right.
- B.2.16 Clearly retouched pieces account for some 3.8% of the uncorticated element of the assemblage as a whole (50 pieces). However, this figure is likely to very significantly

understate the proportion of the flint assemblage which has been utilised in some way; macroscopically visible probable traces of utilisation were noted on a relatively large number of unretouched pieces, with a further 32 pieces showing traces of heavy battering on their surface, indicative of having derived from flints used as percussors or anvils/querns, including several near complete hammerstones/percussors.

- B.2.17 As noted above, an attempt has been made to record the retouched pieces according to the categories developed by Bishop in his analysis of the broadly contemporaneous material from Clay Farm, Trumpington, in the Middle Cam Valley (Bishop forthcoming). This scheme makes a basic distinction between retouched tools developed on removals, 'retouched flakes', and those made on cores/natural clasts, 'core tools'. Within these two groups categories are separated on the basis of the character of retouch, including pieces modified to create piercers/spurred pieces (two on flakes, two core tools) notches (eight on flakes, five core tools), steeply retouched pieces (nine on flakes, ten core tools) and various acutely edge retouched pieces including denticulated, unifacially and bifacially retouched pieces (six on flakes, nine core tools). It should also be noted that several of the retouched flakes used 'recycled/scavenged' corticated flakes of probable early prehistoric date. Even this relatively flexible classification struggles to capture the variability inherent in these later prehistoric tools, which are invariably the result of a highly opportunistic and expedient approach to obtaining a useable edge – with no consistency in term of the location and character of retouch. In functional terms, the breakdown of the various types does imply an emphasis on relatively 'heavy duty' tasks, such as scraping, boring and planning, with fewer very acutely angled edges that would be suitable for finer cutting, and although it is likely that unretouched edges were used in this manner, this is entirely typical of other broadly contemporaneous assemblages (see Herne 1991, 68-9).
- B.2.18 Another highly distinctive element of the assemblage is the abundant evidence for the use of flint in percussive/grinding actions. As noted above, this is evidenced by the large number of pieces which display traces of heavy 'chatter' marks on their surfaces resulting from the repetitive percussive damage of the kind that characterises early prehistoric flint hammerstones (and is similar to the damage naturally sustained by flint pebbles in high energy littoral environments). These pieces include several complete or near complete subrounded cobbles with extensive damage of this kind which can be categorised as hammerstones/percussors, alongside a much greater number of flakes and pieces of irregular shatter which retain extensive chattering on some surfaces, some of which were probably detached/fractured during use, as opposed to representing deliberate removals. In most cases these surfaces are rounded and seem likely to derive from hammerstones/percussors, but a significant minority have a markedly flat surface and seem likely to derive from flat/slightly concave topped 'anvils' or 'quernstones'.
- B.2.19 The study of the use of flint in grinding/percussive activities more normally associated with coarse stone tools has been somewhat neglected, but in Eastern England does seem to have become particularly important during later prehistory, as seen most clearly in the large assemblage of Middle Bronze Age flintwork from Grimes Graves (Herne 1991). Given the fragmentary nature of much of the material from the present assemblage it is difficult to reconstruct the full range of tools and activities in which

flint was treated in this way. Nonetheless, as well as handheld percussors/hammerstones that may have been used for grinding and pounding a whole range of materials, flint anvils and 'querns' were also probably in use, and it is significant that a complete flint saddle quern is reported to have come from the adjacent excavations on the southern side of Newmarket Road (Kemp 2006).

- B.2.20 Detailed examination of the distribution of the later prehistoric flintwork or the composition of individual feature assemblages has not yet been undertaken, but it is clear that some features did yield significant individual assemblages, notably pit **1521** (82 pieces), pit **1683** (86 pieces) and pit **3111** (68 pieces). Even these larger feature assemblages, however, tend to be spread across multiple individual contexts/deposits, and individual assemblages showed low potential for refitting, having in most cases probably been drawn from larger 'midden-like' accumulations of material where discarded flintwork was deposited alongside other domestic waste including burnt flint, pottery and butchery/cooking waste.

Statement of potential

- B.2.21 The later prehistoric flint assemblage, associated largely with the Late Bronze Age occupation of the site, represents one of the largest securely stratified assemblages of this date from the county and is of clear regional significance. This material has the potential to contribute to the project's aims and objectives in terms of providing detail on the range and character of some of the activities associated with later prehistoric settlement at the site as well as representing a major addition to the regional record of later prehistoric flintwork, with the potential to contribute to ongoing debates concerning the extent and character of the working and use of flintwork in the later Bronze Age and Early Iron Age (see McLaren 2010, 2012). The early prehistoric component of the assemblage is less significant but does provide some evidence for activity at the site prior to the Late Bronze Age and it makes a useful addition/counterpoint to the very rich record of Mesolithic-Early Bronze Age flintwork from adjacent parts of the fens, in Burwell, Lode, and the Swaffhams (Hall 1996).

Recommendations

- B.2.22 The flint assemblage is of clear regional significance and requires full reporting, with an emphasis on the later prehistoric material. The entire assemblage has been catalogued/recorded and further recording should be limited to more detailed attribute and metric analysis of samples of material from selected contexts to provide quantified data on certain technological aspects of the assemblage. This report should include a technological and typological characterisation of the assemblage alongside more detailed analysis of the distribution of the assemblage and intra-site variability in the composition and character of the assemblage, including the identification and description of key contexts/features/groups. The assemblage requires discussion and contextualisation in terms of the local and regional record of later prehistoric (Middle Bronze Age - Iron Age) flintworking and the wider literature on the functions and uses of stone tools in later prehistory. Provision should be made for illustration of up to 15 flint artefacts.

Task list

- B.2.23 Update catalogue with final phasing and grouping.
- B.2.24 Carry out metric and attribute analysis of selected samples of later prehistoric flintwork.
- B.2.25 Distributional analysis of flint (GIS).
- B.2.26 Prepare drawing briefs (estimated 12-15 pieces).
- B.2.27 Prepare full archive report (5 days).

Context	Cut	Group	Area	Context type	Chip	Irreg. waste	Flake	Blade	Blade-like flake	End scraper	Side scraper	Sub-circ. Scraper	Scraper fragment	Flake knife	Oblique arrowhead	Serrated blade	Edge trimmed flake	Ret. Flake	Notched flake	Piercer/spur	Core tool - retouched	Core tool - piercer	Core tool - notched	Core	Core fragment	Hammerstone	Total worked	Unworked burnt count	Unworked burnt wt. (g)
200	-	-		topsoil		5	20			1																	26		
201	-	-		subsoil		1																					1		
275	219	-	1	pit				1																			1		
299	298	295	1	pit			1																				1		
303	302	295	1	pit			1																				1		
305	302	295	1	pit		1	1																				2		
311	310	-	1	natural			2	2								1											5		
315	314	295	1	pit		1	2																	1			4		
316	314	295	1	pit			3																				3		
324	323	295	1	pit		1	5																				6		
331	329	-	1	pit	3	5	10											1						2			21	18	599
335	334	-	1	pit		3	2																				5	4	169
336	334	-	1	pit		1	6																				7	2	43.4
337	334	-	1	pit		3	5																	1			9	3	35.7
346	345	-	1	natural		2	10											1									13		
347	345	-	1	natural		3	22										1										26	2	12.4
448	345	-	1	pit			3																				3		
450	345	-	1	pit		1	1																				2		
454	453	-	1	pit										1													1		
454	453	-	1	pit																								1	
456	455	-	1	pit			1																				1	1	9.1
458	455	-	1	pit			3																				3	3	579
485	484	-	1	pit			5																				5		
486	484	-	1	pit			3																				3	2	27.3
488	487	-	1	pit			1																				1		
490	489	-	1	pit		6	6																				12		
492	489	-	1	pit																								1	4.6
506	505	-	1	pit			3																				3		
511	487	-	1	pit		1																					1	3	408
612	611	599	1	ditch			1																				1		
655	654	-	1	pit			7																				7	2	20.4
656	654	-	1	pit		4	7														1						12	5	79.7
667	459	-	1	pit																								1	18.1
691	690	-	1	pit		3	2																				5		

Context	Cut	Group	Area	Context type	Chip	Irreg. waste	Flake	Blade	Blade-like flake	End scraper	Side scraper	Sub-circ. Scraper	Scraper fragment	Flake knife	Oblique arrowhead	Serrated blade	Edge trimmed flake	Ret. Flake	Notched flake	Piercer/spur	Core tool - retouched	Core tool - piercer	Core tool - notched	Core	Core fragment	Hammerstone	Total worked	Unworked burnt count	Unworked burnt wt. (g)	
705	703	-	1	pit			3																				3			
707	706	-	1	pit			2																				2	1	11.9	
709	706	-	1	pit																								1	17.7	
711	706	-	1	pit			18	1																2			21	7	131	
722	721	-	1	pit	1																						1			
724	721	-	1	pit	3	3	5																				11			
745	743	-	1	grave					1							1											2			
752	584	-	1	pit		2	8	1	1	1								1			3						17			
753	584	-	1	pit		1	3														1			1			6	1	7.6	
754	584	-	1	pit		1																					1			
755	584	-	1	pit	1	1	2																				4	1	0.4	
758	584	-	1	pit			1																				1			
767	766	295	1	pit		2																					2			
773	772	-	1	pit			3																				3			
778	776	-	1	pit			1																				1			
785	783	-	1	pit																				1			1			
795	794	295	1	pit			1														1						2			
796	794	295	1	pit			2											1									3			
802	801	-	1	pit	1	4	5																	1			11	3	27.3	
806	805	-	1	pit															1								1	1	28.1	
812	809	-	1	pit			3																				3			
828	827	295	1	pit			1																				1			
832	831	295	1	pit			1																				1			
865	864	-	1	pit			1																				1			
879	878	-	1	pit		3	17																				20	11	135	
881	878	-	1	pit			7	1																			8	1	10	
886	876	-	1	pit	1		1																				2	2	159	
888	876	-	1	pit			4																				4	2	67.5	
891	889	295	1	pit		1	1																				2	1	6.5	
892	889	295	1	pit																								1	1.5	
896	895	-	1	pit			1																				1			
898	897	-	1	pit			1																				1			
977	976	295	1	pit																								1	21.9	
978	976	295	1	pit				1																			1	1	6	

Context	Cut	Group	Area	Context type	Chip	Irreg. waste	Flake	Blade	Blade-like flake	End scraper	Side scraper	Sub-circ. Scraper	Scraper fragment	Flake knife	Oblique arrowhead	Serrated blade	Edge trimmed flake	Ret. Flake	Notched flake	Piercer/spur	Core tool - retouched	Core tool - piercer	Core tool - notched	Core	Core fragment	Hammerstone	Total worked	Unworked burnt count	Unworked burnt wt. (g)
986	985	295	1	pit			1																				1		
1010	991	-	1	pit			4															1					5		
1042	1041	295	1	pit			2																				2		
1045	1041	295	1	pit		1	1																				2	1	11.3
1048	1048	295	1	pit			6		1																		7	2	14
1049	1048	295	1	pit		1	3																				4		
1050	1048	295	1	pit			1																				1		
1053	1052	-	1	pit		1	9																				10	3	87.9
1054	1052	-	1	pit			2		1																		3		
1055	1052	-	1	pit			2																				2		
1074	1073	295	1	pit			2																				2		
1076	1073	295	1	pit			2																				2		
1115	1114	-	1	pit			2		1									1									4	1	43.5
1116	1114	-	1	pit			2																				2	1	10.4
1117	1114	-	1	pit		1	1																				2		
1119	1118	295	1	pit			1																				1		
1124	1123	-	1	pit		1	1																				2		
1126	1125	-	1	pit			1																				1		
1171	1170	1127	1	post hole			1																				1		
1278	1277	-	1	pit		2	7																				9	7	150
1279	1277	-	1	pit		2																					2	3	86.3
1280	1277	-	1	pit			5																				5	5	138
1281	1277	-	1	pit			5																				5		
1286	1285	-	1	pit			1																				1		
1289	1282	1282	1	post hole	1																						1		
1306	1303	-	1	pit						1																	1		
1319	1318	1318	1	post hole			1																				1		
1344	1343	599	1	ring ditch		1																					1		
1410	1380	-	1	pit		1	1																				2	1	15.2
1444	1443	-	1	pit																				1			1		
1467	1466	-	1	post hole			1																				1		
1496	1495	-	1	pit			1											1									2		
1497	1443	-	1	pit			2													1							3		
1501	1500	-	1	pit		3																		2			5		

Context	Cut	Group	Area	Context type	Chip	Irreg. waste	Flake	Blade	Blade-like flake	End scraper	Side scraper	Sub-circ. Scraper	Scraper fragment	Flake knife	Oblique arrowhead	Serrated blade	Edge trimmed flake	Ret. Flake	Notched flake	Piercer/spur	Core tool - retouched	Core tool - piercer	Core tool - notched	Core	Core fragment	Hammerstone	Total worked	Unworked burnt count	Unworked burnt wt. (g)
1503	1443	-	1	pit			1																1				2		
1507	1506	1506	1	pit		1	1																				2		
1511	1494	-	1	pit		1	1																				2		
1513	1494	-	1	pit			3																				3		
1524	1521	-	1	pit		1	12																	1			14		
1525	1521	-	1	pit		1	7					1									1						10	2	31.7
1526	1521	-	1	pit		1	16																1	2			20		
1528	1527	-	1	pit			1																				1		
1529	1527	-	1	pit		1	4																				5		
1532	1527	-	1	pit		2	1																				3		
1535	1521	-	1	pit		4	29								1						1			2		1	38	7	170
1537	1536	-	1	pit		2	11														1						14		
1538	1536	-	1	pit			6																				6		
1539	1536	-	1	pit		1	6											1									8		
1543	1542	-	1	pit			8																				8		
1552	1550	-	1	pit			6																				6		
1553	1550	-	1	pit		1	1																	1			3		
1556	1550	-	1	pit		1	8												1								10		
1558	1551	-	1	pit		1	3													1							5	2	13.6
1559	1551	-	1	pit			1																				1		
1560	1551	-	1	pit			2																				2		
1563	1551	-	1	pit			1																				1		
1564	1551	-	1	pit		1	1																		1		3	1	37.2
1566	1565	-	1	pit			1																				1		
1599	1598	-	1	post hole			1																				1		
1644	1643	-	1	pit	1	1	10																	1			13	1	3.5
1652	1651	1645	1	post hole			1																				1		
1684	1683	-	1	pit		6	26														1						33	4	77.3
1685	1683	-	1	pit		2	3																				5		
1687	1683	-	1	pit		2	5																	1			8		
1689	1683	-	1	pit		5	5																	3			13		
1690	1683	-	1	pit		1	10														1						12	2	25.3
1691	1683	-	1	pit		2	7												1			1		2			13	1	5.6
1692	1683	-	1	pit			2																				2	3	139

Context	Cut	Group	Area	Context type	Chip	Irreg. waste	Flake	Blade	Blade-like flake	End scraper	Side scraper	Sub-circ. Scraper	Scraper fragment	Flake knife	Oblique arrowhead	Serrated blade	Edge trimmed flake	Ret. Flake	Notched flake	Piercer/spur	Core tool - retouched	Core tool - piercer	Core tool - notched	Core	Core fragment	Hammerstone	Total worked	Unworked burnt count	Unworked burnt wt. (g)
1716	1715	-	1	pit			1																				1	1	118
1718	1715	-	1	pit			1																				1	5	222
1720	1719	-	1	pit		3	4																				7		
1722	1719	-	1	pit		1	1														1						3	1	19.2
1723	1719	-	1	pit			4																				4		
1725	1724	-	1	pit			7		1														1				9		
1730	1729	-	1	pit			2																				2		
1732	1614	-	1	pit			2																				2		
1733	1614	-	1	pit	1																						1	3	60.7
1737	1736	-	1	pit			3																				3	1	15.3
1738	1736	-	1	pit		1	3																				4		
1740	1736	-	1	pit			4																				4	1	27.4
1741	1735	-	1	pit		4	7																				11	2	32
1742	1735	-	1	pit		3	9																	1			13		
1743	1724	-	1	pit		1	2	1																3			7		
1744	1724	-	1	pit			1																				1	1	25.1
1746	1724	-	1	pit		2	10												1					1			14		
1782	1751	-	1	pit		3	5											2									10	2	66.4
1789	1788	-	1	post hole			10																	1			11		
1865	1864	-	1	post hole		1																					1		
2156	2155	2058	1	post hole			1																				1		
2170	2169	2058	1	post hole			2																				2	2	45.6
2188	2187	2058	1	post hole		1																					1		
2286	2285	-	1	pit			4																				4		
2287	2285	-	1	pit		1	15														1						17		
2288	2285	-	1	pit			3														1						4		
2363	2316	-	1	pit			2																				2		
2364	2316	-	1	pit			9																				9		
2402	2302	-	1	pit	1	1	3																				5	2	5.8
2405	2404	-	1	pit		1																					1		
2488	2403	-	1	pit			2																				2	1	2.5
2489	2403	-	1	pit			3											1									4		
2519	2518	-	1	pit		2	1																				3	8	87.6
2707	2706	-	1	post hole		2	1		1																		4		

Context	Cut	Group	Area	Context type	Chip	Irreg. waste	Flake	Blade	Blade-like flake	End scraper	Side scraper	Sub-circ. Scraper	Scraper fragment	Flake knife	Oblique arrowhead	Serrated blade	Edge trimmed flake	Ret. Flake	Notched flake	Piercer/spur	Core tool - retouched	Core tool - piercer	Core tool - notched	Core	Core fragment	Hammerstone	Total worked	Unworked burnt count	Unworked burnt wt. (g)	
2766	2764	-	1	pit		1	2																				3			
2792	2784	-	1	pit	1		23																	1		1	26			
2841	2840	-	1	post hole			2																				2			
2894	2893	1506	1	pit		1	3																				4			
2898	2897	-	1	pit	4		2														1						7			
2900	2899	-	1	pit						1													1				2			
2990	2989	-	1	pit		1																					1			
3000	2999	-	1	pit		1	1																				2			
3003	329	-	1	pit		1	5		1																		7	1	1.2	
3006	654	-	1	pit			2											1									3			
3012	706	-	1	pit			2																				2			
3031	584	-	1	pit	1		2																				3			
3073	3076	-	1	pit			3																				3	1	22.3	
3074	3076	-	1	pit			2																				2			
3075	3076	-	1	pit			4												1								5	5	56.8	
3077	3076	-	1	pit			3																				3			
3087	3086	1506	1	pit			2																				2			
3092	3091	1506	1	pit			1																				1			
3101	3099	-	1	pit			4																				4			
3102	3099	-	1	pit			8																				8			
3112	3111	-	1	pit		3	44											1						1			49	16	98.5	
3113	3111	-	1	pit		1	4																				5			
3125	3124	-	1	pit			7																		1		8			
3128	3127	-	1	pit																								1	43.8	
3130	3129	-	1	pit			2											1									3			
3131	3129	-	1	pit		1	2																				3	1	181	
3132	3129	-	1	pit		3	3																				6	4	97.9	
3133	3129	-	1	pit	5	1	22																	1			29	6	44.7	
3136	3134	-	1	hollow				1																			1			
3155	3154	-	1	pit			27	1	3																		31			
3337	3336	-	1	pit			2																				2			
3341	3340	-	1	pit																								1	12.4	
3343	3342	-	1	pit																								1	4.3	
3397	3396	-	1	pit																								1	29.4	

Context	Cut	Group	Area	Context type	Chip	Irreg. waste	Flake	Blade	Blade-like flake	End scraper	Side scraper	Sub-circ. Scraper	Scraper fragment	Flake knife	Oblique arrowhead	Serrated blade	Edge trimmed flake	Ret. Flake	Notched flake	Piercer/spur	Core tool - retouched	Core tool - piercer	Core tool - notched	Core	Core fragment	Hammerstone	Total worked	Unworked burnt count	Unworked burnt wt. (g)
3402	302	-	1	pit/well																				1			1		
3474	3473	3448	1	post hole		1																					1	1	12.1
3590	3589	3555	1	post hole																								1	13.7
3609	3554	-	1	pit			11		1										1								13	1	10.3
3610	3554	-	1	pit			3																				3		
3611	3554	-	1	pit			15																	1			16	4	19.3
3794	3793	3763	1	post hole																								2	25.6
3851	3129	-	1	pit			2																				2		
3866	3865	-	2	pit	1		3																				4		
3878	3877	-	2	pit					2																		2		
3885	3883	-	2	pit						1																	1		
3890	3888	-	2	pit		1																					1		
3942	3941	-	2	pit			1																				1		
3953	3951	-	2	pit			1																				1	1	0.6
3960	3959	-	2	pit												1											1		
3963	3961	-	2	pit			1																				1		
3981	3980	-	2	pit			1																			1	2		
3984	3982	-	2	pit			1																				1		
3985	3983	-	2	pit		1	10																				11		
3986	3987	-	2	pit			2																				2	1	22.5
3990	3991	-	2	pit																							2		76.1
3995	3994	-	2	SFB				1																			1	1	20.6
4030	4023	3972	2	pit		1	3																				4		
4048	4047	3972	2	pit																				1			1		
4052	4053	4051	2	pit			1																				1	1	3.3
4054	4055	4051	2	pit			1																				1		
4060	4061	4051	2	pit																								1	28.1
4070	4071	4051	2	pit			1																				1	1	15.1
4076	4077	4051	2	pit																								1	0.6
4078	4079	4051	2	pit			1																				1		
4080	4081	4051	2	pit			1																				1		
4086	4087	4051	2	pit																								1	24.2
4088	4089	4051	2	pit					1																		1	1	36.9
4101	4100	-	2	gully			1																				1		

Context	Cut	Group	Area	Context type	Chip	Irreg. waste	Flake	Blade	Blade-like flake	End scraper	Side scraper	Sub-circ. Scraper	Scraper fragment	Flake knife	Oblique arrowhead	Serrated blade	Edge trimmed flake	Ret. Flake	Notched flake	Piercer/spur	Core tool - retouched	Core tool - piercer	Core tool - notched	Core	Core fragment	Hammerstone	Total worked	Unworked burnt count	Unworked burnt wt. (g)	
4120	4109	-	1	grave			2	1																			3			
4122	4123	-	1	pit			4														1						5			
4125	4119	-	1	pit			1																				1			
4139	4138	-	1	natural			2																				2			
4147	4150	-	1	pit			13	1																			14	24	646	
4148	4150	-	1	pit		1	7	1																			9			
4149	4150	-	1	pit		1	8																				9	6	330	
4155	4150	-	1	pit			14																				14	18	425	
4159	4143	-	1	pit			3																				3			
4229	4228	4092	2	pit		1	6		1																		8			
4270	4269	-	1	post hole			1																				1			
4335	4329	4329	1	post hole			1																				1			
4362	4363	-	1	pit			5																				5	3	30.4	
4368	4363	-	1	pit			3																				3			
4378	4373	-	1	pit	1		14																				15	3	6.7	
4410	4409	-	1	pit			1																				1			
4412	4411	-	1	pit			1																				1			
4414	4363	-	1	pit																								12	677	
4415	4363	-	1	pit			1																				1			
4429	4428	-	1	pit		2	2																		1		5			
4448	4447	-	1	post hole			2																				2			
4463	4462	-	1	pit			1																				1			
4476	1551	-	1	pit																	1						1			
4480	1551	-	1	pit		1	5											1									7			
4486	1551	-	1	pit															1					1			2			
4488	1735	-	1	pit	1	6	15		1									1									24	6	28.6	
4508	1443	-	1	pit			1																				1	1	1.1	
4520	4519	4465	1	post hole																								1	34	
4526	4525	4465	1	post hole																								1	11.4	
4536	1443	-	1	pit		1	6																				7			
4539	1443	-	1	pit		1	4	1																1			7	3	208	
4540	1443	-	1	pit							1																1	1	24.4	
4541	1443	-	1	pit																					1		1	1	20	
4626	4625	4604	1	post hole																								2	31.3	

Context	Cut	Group	Area	Context type	Chip	Irreg. waste	Flake	Blade	Blade-like flake	End scraper	Side scraper	Sub-circ. Scraper	Scraper fragment	Flake knife	Oblique arrowhead	Serrated blade	Edge trimmed flake	Ret. Flake	Notched flake	Piercer/spur	Core tool - retouched	Core tool - piercer	Core tool - notched	Core	Core fragment	Hammerstone	Total worked	Unworked burnt count	Unworked burnt wt. (g)
4638	4637	4627	1	post hole			1																				1	2	6.5
4647	4646	-	1	pit			1																				1		
4685	4683	-	1	pit			1																				1		
4697	4696	-	1	pit	7		29		3															1			40	1	14.1
4806	4617	-	1	post hole		1																					1	1	4.6
4817	4150	-	1	pit																								5	355
4819	3124	-	1	pit			3																				3	1	37.6
4820	3124		1	pit			6												1				1				8	1	9
4824	2784		1	pit		1	7														1						9		
4825	1736		1	pit		3	4																				7		
4826	1736		1	pit			8																				8		
4831	4827		1	pit			4																		1		5		
4833	4827		1	pit			3																				3		
4836	3111		1	pit			6																				6	1	44
4837	3111		1	pit			2																				2		
4838	3111		1	pit		3	3																				6		
4842	4428		1	pit			1						1														2	2	63.7
4843	4428		1	pit			1																				1		
4844	4428		1	pit			4																	1			5	4	104
4846	2285		1	pit		1	4																				5		
4850	1719		1	pit	2	1	2																				5		
4852	1719		1	pit			4																				4		
4854	1719		1	pit																				1			1		
4855	1719		1	pit			5		1																		6	1	8.4
4858	3554		1	pit		3	6																				9		
4911	3554		1	pit			1																				1	4	15.9
4920	4143		1	pit			2																	1			3		
4923	4143		1	pit			4		1												1						6	1	3.5
7019	?		?	?		2	4																				6		
99999				Unstrat.		1	6																		1		8		

Table 25: Catalogue of flint by context

B.3 Fuel-by products

by Carole Fletcher

Introduction and Methodology

- B.3.1 A single fragment of vesicular burnt material was collected by hand from the site. The fuel residue was weighed and rapidly recorded, with basic description and weight recorded in the text.

Factual Data

- B.3.2 Pit 1735 produced a sub-rectangular, flat-based fragment of slightly vesicular, black material (3g) that may be burnt coal or coke; the date of the item is uncertain.

Discussion

- B.3.3 The small fragment may be from a domestic fire, an industrial process (although more material might be expected if this was the case) or possibly a ploughing engine or other steam-driven vehicle.

Statement of potential

- B.3.4 The assemblage has little potential to aid local, regional and national research priorities.

Further Work

- B.3.5 This statement acts as a full record for the archive and no further work is required beyond summarising the information for publication.

Retention, dispersal and display

- B.3.6 The burnt material may be deselected prior to archive deposition.

Task list

Description	Performed by	Days
No further work required, unless the site is published, then the information should be summarised for the publication	Author of publication	0.1

B.4 Worked and Burnt Stone

by Simon Timberlake

Introduction

- B.4.1 A total of 31.3kg (212 pieces) of utilised stone was examined from this excavation, consisting of 4.7kg of worked stone made up of mostly hammerstone, anvil stone and saddlequern and 26.6kg of burnt stone – the latter composed for the most part of burnt and broken glacial erratic cobbles alongside some burnt local stone used domestically for the purposes of cooking *etc.* Some of this burnt stone consisted of fragments of formerly used worked stone, and have thus been recorded within both of these categories.

Methodology

- B.4.2 The stone was identified visually using an illuminated x10 magnifying lens and compared where necessary with an archaeological stone reference collection, plus reference to the BGS Geological Survey Memoir for map sheet 188 (Geology of the Country around Cambridge 1969). A dropper bottle containing dilute hydrochloric acid was used to confirm the presence or absence of calcite in the rock.

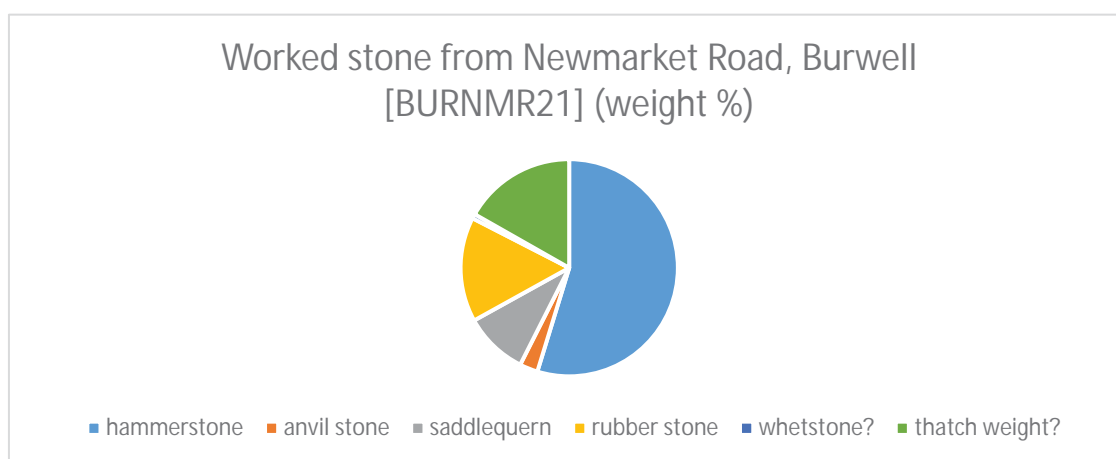
Worked stone

Catalogue and description of worked stone

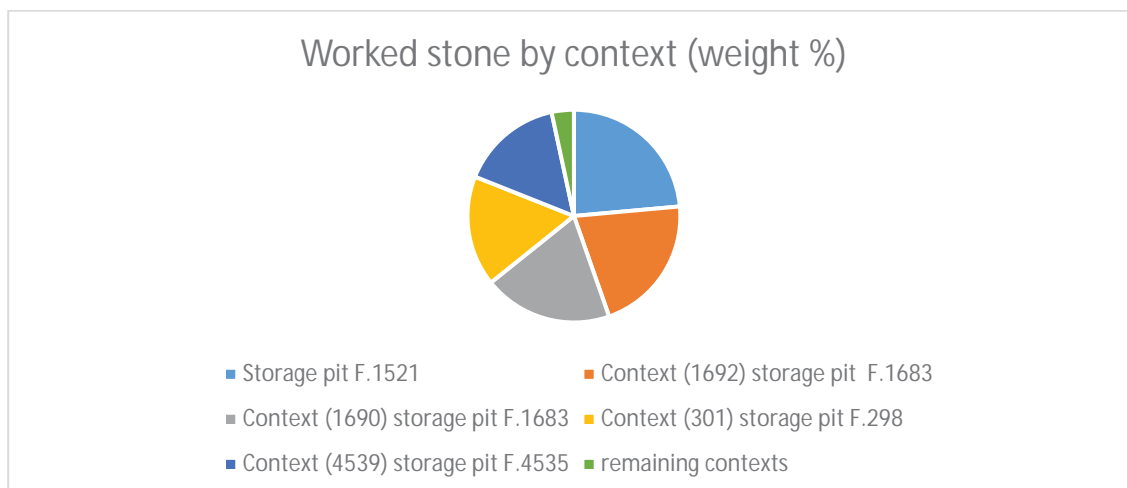
- B.4.3 Some 4696g (9 pieces) of worked stone was identified from seven different contexts, all from Area 1 (Table 26 and Graph 1). Amongst these were four used hammerstones, one anvil stone, a fragment of saddlequern, a rubbing stone (for use with a quern), plus a fragment of possible whetstone. One of the pieces of chalk labelled as a 'loomweight' by the excavators is probably natural, although given the presence of a perforation in it, this may well have been utilised as a thatch weight. Given the shape and form of this it is very unlikely to have been used upon a loom. All of this worked stone is probably Late Bronze Age to earlier Iron Age in date which makes the assemblage more interesting as over 50% of the weight was composed of hammerstone and just 25% saddlequern and rubberstone for use with the latter. In fact, over 95% of this material was recovered from the fills of storage pits (Graph 2), although much of it had also been burnt, probably for domestic reasons. The recovery of a probable whetstone fragment reflects the opportunistic use of readily available and suitable glacial erratic material.

Context	Cut	Group	No. pcs	Wt (g)	Dimensions (mm)	Identity	Wear (0-5)	Est. diam (mm)	Geology	Notes
301	298	295	1	789		perforated block			chalk	9 blocks described as 'loomweight' > maybe NOT WS appears to be natural NB just one 11mm diam diagonally-perforated piece –

Context	Cut	Group	No. pcs	Wt (g)	Dimensions (mm)	Identity	Wear (0-5)	Est. diam (mm)	Geology	Notes
										could have been used as thatch weight [301]?
330a	329	-	1	31	50x40x28	whetstone?	2	?	Jurassic limestone	recorded also as BS NB a smooth flat patch plus blade cuts on edge (just small frag larger piece)
1521 a	1521	-	1	353	85x52x55	hammerstone ¹	4	?	micac qtz sstn	fragment from end of large rounded sub-spherical hammer with convex edge of 100mm
1521 c	1521	-	1	446	110x75x65	saddlequern? ¹	4	?	coarse quartzitic sstn	fragment from heavily-bunt surface of complete broken-up quern – very flat grind sf
1521 e	1521	-	1	307	65x60x55	hammerstone	2		quartzite	hammered surface upon convex side face prior to burning
1690	1683	-	1	921	130x100x65	hammerstone	2	?	quartzitic sstn erratic cobble	convex rounded pounding face c 110mm wide
1692a	1683	-	1	990	110x105x65	hammerstone ¹	3		quartzitic sstn erratic cobble	pounding facet at one end upon edge (70x50mm) [held in RH at a 45° angle] + minor pounding facet on opp side of same. Pre- BS
3337 a	3336	-	1	127	60x60x22	anvil stone? ¹	4	90?	laminated sandstone	used as small-scale anvil stone (and/or as mini-saddlequern) on one face. Burnt stone
4539	1443	-	1	732	110x130x50	rubber stone? ¹	4	180?	Cornbrash limestone	cracked and broken in half as a result of burning

Table 26: Catalogue of worked stone, ¹ = requires drawing


Graph 1: Various types of worked and utilised stone object

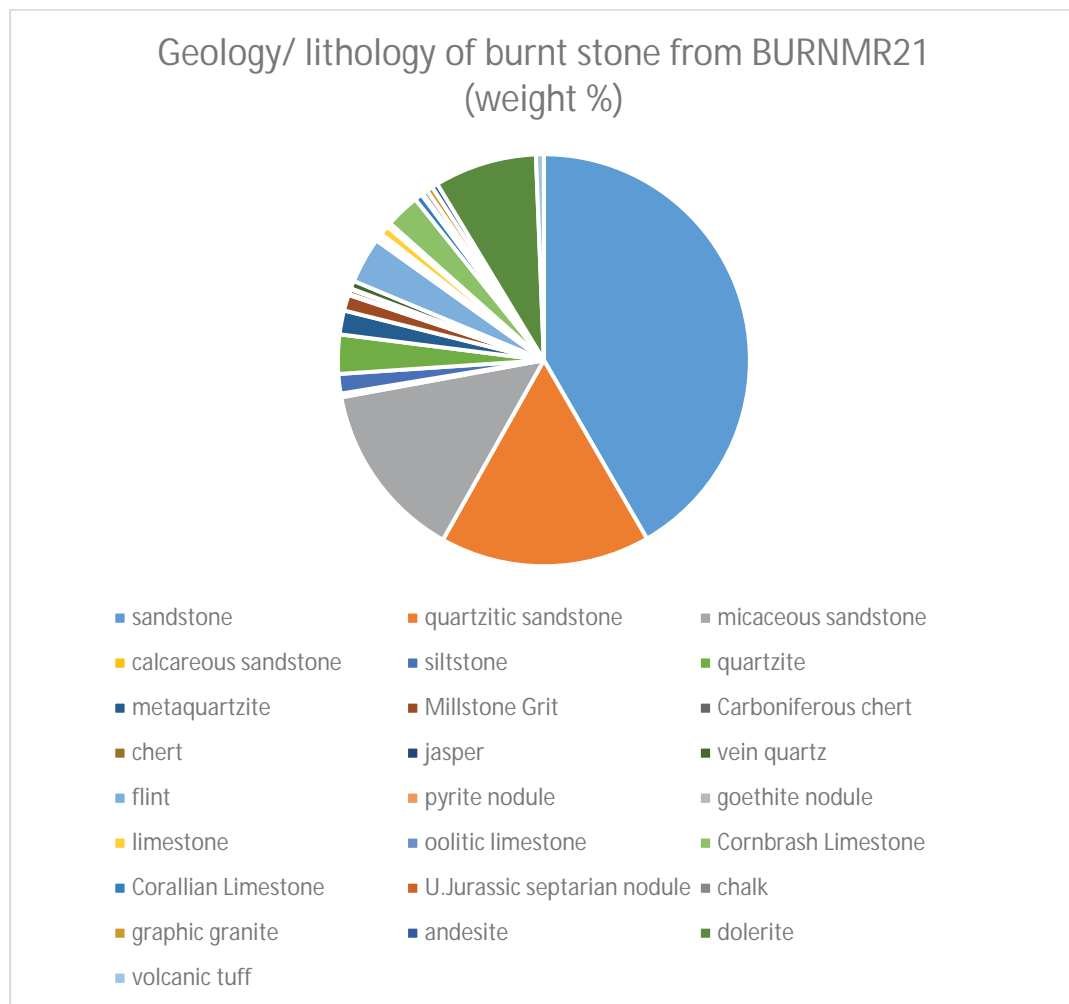


Graph 2: Worked stone by main context/feature

Burnt Stone

- B.4.4 In total some 26,589g (203 pieces) of utilised burnt stone was recovered, all of it from Area 1 (Table 27). The above graph (2) included at least 2,633g of worked and burnt stone, with some of this worked use pre-dating the burning, and some of it post-dating the burning of this.
- B.4.5 Graph 3 reveals the very wide range of different geologies and lithologies present, the latter dominated by cobbles of hard sandstone (11351g), micaceous sandstone (3802g), quartzitic sandstone (4495g), metaquartzite (Bunter pebble) (511g), quartzite (834g), siltstone (420g), Millstone Grit (343g) and igneous rocks such as dolerite (2190g), andesite (123g) and granite (132g). As expected, only a small proportion of this domestically used burnt stone was made up of limestone (in total 1331g). Still smaller was the tiny proportion of locally outcropping rock types such as chalk or Burwell Rock (37g) and pyrites nodule (92g) plus local erratics of Corallian Limestone (185g) and Ampthill /Kimmeridge Clay septarian nodule (36g) which almost certainly come from South Cambridgeshire. In fact, the composition of the majority of these waterworn erratic cobbles is very typical of prehistoric burnt stone and would appear to be associated as an assemblage of potboilers collected, used, and then deposited or otherwise accumulated residually within pits and other features.
- B.4.6 Limestone is not an obvious choice for use as potboilers in the course of food preparation as it calcines in the fire, breaks up and contaminates the water used, and for this reason it is rarely found in significant amounts amongst the burnt stone. It is certainly questionable therefore whether all of this burnt limestone relates to its use as potboilers or burnt stone for heating and/or washing purposes, and if not, whether some of it represents stone gathered for use in lime kilns? However, any use of the latter would probably post-date the Iron Age, and one can only assume therefore that this was not the case.
- B.4.7 In terms of the majority of non-local or exotic erratic cobbles, those of the sandstones and quartzites dominate the assemblage (total weight 11,442g). This composition is what is expected within most burnt stone assemblages, and in fact reflects the natural distribution of rock types present within the diamicton (boulder clay), and

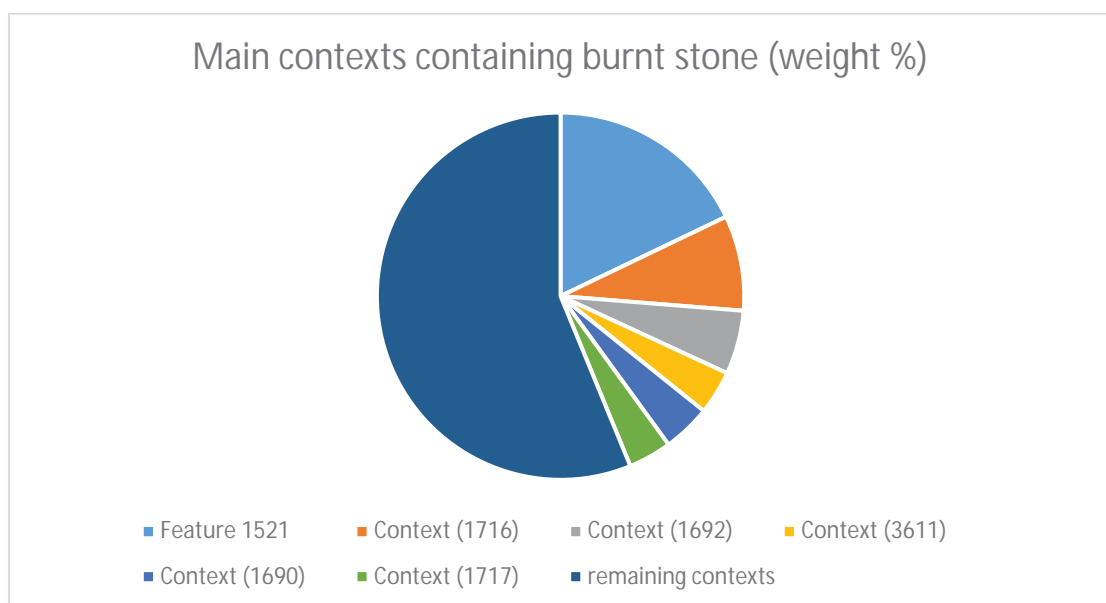
consequently within the flint-rich gravels derived from the degradation of the latter. More interesting within this burnt stone assemblage is the high incidence of igneous (dense crystalline rock) cobbles; in this case dolerite alone makes up more than 8% of the total weight (dolerite cobbles = 2190g) (Graph 3). This is a little surprising perhaps when considering that the actual incidence of igneous and metamorphic rocks present amongst the erratics carried by (and eroded out of) the local Chalky-Jurassic is probably smaller than this (Gallois 1988, 65). This may imply therefore a degree of selection of particular lithologies on account of their heat-retaining properties and lack of fragmentation in water. The same sort of selection of dolerite cobbles was noted at the CAU-excavated site of Broom in Bedfordshire – the latter for instance had a significant Early-Middle Iron Age settlement with roundhouse structures associated with small cooking (boiling) pits, all of which were filled with burnt stone (potboilers). This concept of deliberate selection of cobble lithologies has been noted elsewhere (Buckley 1990; Barfield 1991).



Graph 3: Lithology/ geology of burnt erratic cobbles (by weight %)

B.4.8 Although none of the contexts described have actually been referred to as 'burnt stone spreads', 'burnt stone-filled pits' or 'burnt fills', the high incidence of fresh-looking burnt stone found within some of these pits does suggest contemporaneity of deposition rather than just residual accumulation. For instance, 18% of this burnt stone (4843g) was recovered from storage pit 1521 (Graph 4). Most of the latter

consisted of well-rounded cobbles or heat-cracked cobblestone fragments made up of hard sandstone or quartzite. These smallish (80-100mm diameter) cracked cobbles are quite classic for the types of prehistoric burnt stone/potboilers of the Late Bronze Age - earlier Iron Age. The likelihood, in fact, is that much of this burnt stone was originally associated with various Late Bronze Age settlement features, perhaps with hearths or cooking pits, from which it was dumped, along with other midden material, into abandoned storage pits (NB, a very similar association of burnt cobble and burnt (re-utilised) worked stone was encountered within the abandoned grain storage pits at the Iron Age settlement of Trumpington Meadows (Timberlake in Evans *et al.* 2018). Nevertheless, the very large number of contexts here containing just small amounts of burnt stone within them also implies a great deal of residuality and dispersion of the material.



Graph 4: Main burnt stone-containing contexts (comparison by weight %)

Conclusion

- B.4.9 The archaeology of this Late Bronze Age settlement is associated with a moderate yet significant amount of burnt stone use, linked most probably to cooking activities, but perhaps also for washing, and crafts such as curing leather, textiles, wood *etc.* and perhaps even metallurgy. Much of this burnt stone appears to have ended up within the fill of abandoned storage pits alongside other midden material. Such use is not atypical within settlements of the Late Bronze Age – earlier Iron Age, although in most cases we find a greater amount of re-utilisation of discarded worked stone. Characteristically most of the prehistoric type worked stone encountered has been re-used (or pre-used) as domestic ‘cooking stone’, reflecting the very great deal of re-use or recycling of the stone resource. The use of local erratic cobble stone collected from the gravels or boulder clay is likewise very typical of Late Bronze Age and earlier Iron Age communities. What is much more unusual is the very small amount of worked stone encountered. This is somewhat surprising considering the very large amount of ceramic and also the evidence for skilled craft (i.e., metallurgy). However, it is important to remember that most of the settlements we might wish to compare

Burwell with in the South Cambridgeshire area are actually Early-Middle Iron Age; for example, Trumpington Meadows (Evans *et al.* 2018), North-west Cambridge (Cessford & Evans 2013), Northstowe and Barleycroft (Evans & Tabor 2012) rather than Late Bronze Age in date, and as such there may be certain differences to take into account (for instance, in the case of Late Bronze Age Burwell the reduced number of saddlequern – a factor which may or may not be linked to the type of agriculture/ diet being practised).

Context	Cut	Group	Nos. pieces	Size (mm)	Weight (g)	Geology	Source	Degree of burning	NOTES
200	-	-	3	110x85x30 + 75x60x45 + 46x43x35	843	quartzitic sandstone (668) + pyrite nodule	erratic cobble + local	slight-mod	pyrite nodule may not be burnt (assoc chalk)
202	-	-				pyrite nodules			NOT burnt
202b	-	-	4			pyrite nodules			NOT burnt
311	310	-				pyrite nodule			NOT burnt
313	312	-				pyrite nodule			NOT burnt
316	314	295	3	28-40	50	sandstone	erratic	mod	small frags
330	329	-	21	50x40x11 + 45x30x20 + 50x40x25 + 50x50x15 + 30x20x20 +30x35x20 + 55x40x11+ 15-45	279	limestone (32) + micac sstn (41) + tuff (32) + sstn (20) + quartzitic sstn (29) + BF (120)	local + erratic	light - mod	all small fragments (pre-IA?) BS/BF spread? NB x1 > WS
347	345	-	1	80x65x15	132	dolerite	erratic	mod	weathered BS
458	455	-	1	70x40x40	153	sandstone	erratic	mod	small cobble
486a	484	-	3	100x40x20 + 40x20x8 + 45x25x7	92	sandstone (71) + Bunter metaquartzite (19)	erratic	mod	fragment and heat fracture splinters
486b	484	-	2	50x30x25 + 30	46	septarian sstn nodule (36) + BF (9)	erratic	mod	frags
490	489	-	2	80x70x45 + 90x75x40	608	sandstone	erratics	mod	cracked cobble frags
630	629	599				pyrite nodule			NOT burnt
711	706	-	2	55x45x25 + 55x40x35	146	calcar sandstone (68) + micac sstn (73)	erratic	mod - strong	sandstone calcined and fragmenting
711a	706	-	1	70x65x25	207	sandstone	erratic	mod	
718	717	-				pyrite nodule			NOT burnt
802	801	-	2	35-30	51	siltstone (27) + goethite (23)		light	
813	809	-	2	125x65x60 + 90x60x55	848	micaceous sandstone	erratics	moderate	large cobble frags
879	878	-	2	80x60x30 + 80x50x42	305	BF (152) + micaceous sandstone (153)	erratic cobble frags + local	mod - strong	
879b	878	-				pyrite nodules			NOT burnt

Context	Cut	Group	Nos. pieces	Size (mm)	Weight (g)	Geology	Source	Degree of burning	NOTES
881	878	-				pyrite nodule			NOT burnt
1010	991	-	2	70x35x10 + 40x45x20	89	quartzitic sandstone (44) + micaceous sandstone (46)	erratic	mod	cracked cobble frags
1053	1052	-	2	65x35x30	265	Andesite (123) + lam sst (140)	erratic	mod	cracked cobbles
1115	1114	-	1	120x90x50	535	sandstone	erratic	mod	most of cracked cobble
1516	1514	-	1	55x20x25	24	chalk	local	light	cracked + slight calcined
1521a	1521	-	3	90x55x55 + 80x70x40 + 90x70x45	1002	BF (374) + micac qtz sstn (354) + sstn (269)	local + erratics	mod	reddened BF NB x1 > WS
1521 b	1521	-	6	75x60x40 + 110x80x65 + 95x75x55 + 90x70x50 + 110x60x40 + 70x55x35	2030	sandstone (834) + quartzitic sandstone (446) + quartzite (457) + dolerite (284)	erratics	light - strong	labelled 'sample of burnt stone' (i.e., from large amount?) = cobble fragments NB x1 > WS
1521 d	1521	-	12	70x65x60 + 55x45x40 + 90x45x35 + 70x55x32 + 60x60x30 + 45-65	1723	sandstone (831) + quartzitic sstn (192) + quartzite (300) + metaquartzite (49) + oolitic lmstn (87) + micac sstn (97) + Corallian lmstn (115) + BF (43)	erratics	light - strong	NB x1 > WS
1524	1521	-	1	45x55x20	47	quartzitic sstn	erratic	strong	fragment
1525	1521	-	1	45x40x14	41	sandstone	erratic	light	small pebble
1528	1527	-	1	40x30x20	35	sandstone	erratic	light	Small pebble
1532	1527	-	1	45x45x35	94	white sandstone	erratic	light	small pebble – slingstone?
1535	1521	-	6	100x65x40 + 40x35x40 + 30x30x30 + 30x30x20 + 40x30x20 + 40x60x15	473	micac sandstone (316) + sstn (41) + quartzitic sstn (27) + metaquartzite (42) + limestone (42)	erratics	mod	all fragments
1556	1550	-	1	65x60x40	178	sandstone	erratic	light - mod	whole cobble

Context	Cut	Group	Nos. pieces	Size (mm)	Weight (g)	Geology	Source	Degree of burning	NOTES
1558	1551	-	1			pyrite nodule			NOT burnt
1644	1643	-	1	40x40x26	39	sandstone	erratic	mod	fragment
1676	1675	1645	1	45x30x20	29	chert	erratic	mod	
1690a	1683	-	1	70x58x35	167	vein quartz with mica	erratic	light - mod	derived from a gneiss or schist – angular erratic
1690b	1683	-	1	50x30x20	38	sandstone	erratic	light	
1690c	1683	-	1	130x100x65	921	quartzitic sandstone	erratic	mod - strong	NB >WS. Use prior to burning
1691	1683	-	1	70x70x55	451	dolerite	erratic	mod - strong	
1691b	1683	-	4	100x75x25 + 105x85x65 + 50x55x40 + 55x50x35	1046	dolerite/ basalt (327) + tuff (137) + sandstone (579)	erratic	mod	large frags cobbles
1692	1683	-	8	110x105x70 + 80x65x65 + 40x24x24 + 20-70	1497	quartzitic sandstone (991) + sandstone (408) + micac sstn (46) + Corallian lmstn (50)	erratics + local	mod	with carbonate cement NB x1 >WS
1716	1715	-	3	115x110x50 + 110x90x70 + 95x80x40	2229	sandstone (1809) + quartzitic sandstone (412)	erratics	mod - strong	large, cracked cobble frags
1717	1715	-	7	100x65x25 + 100x35x40 + 60x45x40 + 80x45x30 + 60x30x40 + 40x50x40 + 70x25x15	1011	Millstone Grit (293) + micac sstn (338) + sandstone (225) + limestone (28) + dolerite (123)	erratics	mod	cracked cobble frags
1720	1719	-				Chalk (Burwell Rock)			NOT burnt
1732	1614	-	1	70x35x18	77	quartzite	erratic	light	small pebble
1737	1736	-	5	70x60x45 + 70x40x35 + 80x65x30 + 60x28x35 + 60	711	Bunter metaquartzite (281) + sandstone (244) + siltstone (153) + micac sstn (29)	erratics	light - moderate	fragments and pebble – rolled and re-depos
1738	1736	-	1	65x40x50	179	sandstone	erratic	mod	half small cobble
1741	1735	-	2	50x40x40 + 50x40x30	159	chert (68) + micac sstn (91)	erratics	mod - strong	frags
1782	1751	-	3	80x70x35 + 70x45x55 + 55x40x35	437	BF (192) + quartzitic sstn (71) +	erratics + local	mod - strong	cobble frags

Context	Cut	Group	Nos. pieces	Size (mm)	Weight (g)	Geology	Source	Degree of burning	NOTES
						sandstone (171)			
1789	1788	-	2	80x40x35 + 35x40x35	238	quartzitic sandstone (159) + metaquartzite (79)			
1905	1857	1857				pyrite nodule			NOT burnt
2170	2169	2058				pyrite nodule			NOT burnt
2182	2181	2058				pyrite nodule			NOT burnt
2274	2273	2142				pyrite nodule			NOT burnt
2286	2285	-	3	115x95x55 + 100x80x35 + 65x60x25	117	sandstone (597) + micaceous sstn (388) + siltstone (132)	erratics	mod - strong	cobble frags
2286b	2285	-	1	30x22x25	23	dolerite	erratic	mod-strong	small frag
2657	2656	-		22x18x11	9	chert	erratic	mod	fragment
2723	2722	2712				pyrite nodule			NOT burnt
2786	2784	-	1	90x85x50	440	sandstone	erratic	mod	cracked cobble
3003	329	-				Chalk (Burwell Rock)			NOT burnt
3007	654	-	1	45x40x17	48	micaceous greensand	erratic	light - mod	fragment
3077	3076	-	3	50x50x40 + 50x30x30 + 30x25x11	140	micac sstn (124) + jasper (18)	erratic	mod	fragments
3087	3086	1506				pyrite nodule			NOT burnt
3092	3091	1506	1			pyrite nodule			NOT burnt
3206	3205	-	2	65x40x20 + 35	92	micaceous sandstone (76) + sandstone (16)	erratic cobble	mod - strong	split/fract cobble
3102	3099	-	2	60x45x40 + 70x45x35	309	sandstone	erratic	mod	small cobble s
3112	3111	-	3	40x30x25 + 35x25x10	35	Carboniferous chert (23) + limestone (11)	erratic	mod	burnt frags
3113	3111	-	1	60x45x40	132	graphic granite (with hornblende)	erratic	light - mod	covered with calcareous conc
3132	3129	-	1	30x25x10	7	sandstone	erratic	mod	small frag
3131	3129	-	1	45x27x22	28	dolerite	erratic	strong	irreg fract frag
3133	3128	-	1	50x60x30	96	sstn/siltstone	erratic	strong	
3153	3152	-	1	55x50x45	189	sandstone	erratic	mod	cracked cobble (whole)
3337	3336	-	3	70x55x22 + 55x45x22 + 40x25x25	226	micac sstn (100) + sandstone (126)	erratics	mod	small frags of slab-like cobbles NB x1 > WS
3339	3338	-				pyrite nodules			NOT burnt
3397	3396	-	1	70x50x42	177	dolerite	erratic	strong	irreg fract cobble
3414	3400	-	1			sandstone			NOT burnt

Context	Cut	Group	Nos. pieces	Size (mm)	Weight (g)	Geology	Source	Degree of burning	NOTES
3608	3554	-	1	90x70x45	341	sandstone	erratic cobble	moderate	sooted + cracked
3609	3554	-	3	105x65x20 + 75x55x50 + 50x40x55	530	dolerite (178) + micaceous sstn 349)	erratic cobbles	moderate	cracked fragments
3610	3554	-	1	120x85x30	388	micac sstn	erratic	moderate	nr complete
3611	3554	-	7	102x65x40 + 70x50x45 + 75x45x45 + 70x50x25 + 60x40x37 + 55x30x25 + 55x35x40	1027	BF (90) + sandstone (794) + quartzitic sstn (134)	erratic cobbles	mod - strong	x5 cracked cobble frags + 2 small cobbles
4147	4150	-	2	62x50x24 + 45x35x30	182	micaceous sstn (16) + goethite (56)	erratic	mod	
4155	4150	-	3	105x55x40 (refit)	356	dolerite/diorite	erratic cobble	strong	quenched > all over cracked
4159	4143	-	1	50x35x23	50	gritstone	erratic	mod	
4378	4373	-	3	65x40x8 + 20-30	50	spheroidal weathered dolerite (36) + sandstone (13)	erratics	moderate	small frags
4488a	1735	-	2	35	22	sandstone	erratic	moderate	small frags
4488b	1735	-	1	50x42x20	64	sandstone	erratic	light - mod	whole pebble
4539	1443	-	1	110x130x50	732	Cornbrash limestone	local erratic	light	>WS = part of rubber stone
4541	1443	-	1	65x60x25	89	limestone		light	
4815	1521	-	1	32x20x15	10	calcar sstn	erratic	strong	calcined-fragment
4820	3124	-				pyrite nodule			NOT burnt
4831	4827	-				chalk			NOT burnt
4824	2784	-	10	40x40x20 + 55x25x20 + 40x25x20 + 15-30	139	metaquartzite (41) + dolerite (75) + siltstone (12) + chalk (8)	erratic + local	light - strong	small fragments
4833	4827	-				chalk (Burwell Rock)			NOT burnt
4844	4428	-	3	90x55x60 + 65x50x43 + 70x30x30	571	sandstone	erratic	moderate	frags of cobbles
4846	2285	-	1	80x65x45	235	micaceous sandstone	erratic	mod	frag cobble
4858a	3554	-	1	35	5	chalk (Burwell Rock)	flake	light	
4858b	3554	-	1	55x35x35	113	sandstone	erratic	mod-strong	small sooted cobble
4923	4143	-	1	52x30x35	92	pyrite nodule?	local	light-mod	cracked

Table 27: Catalogue of burnt and unworked stone

Statement of potential

B.4.10 The study of this assemblage has been useful in so far that stone represents a significant local resource exploited for domestic purposes (i.e. burnt stone-cooking) and tool use within later prehistoric (i.e. Late Bronze Age – Iron Age) settlements. At Burwell, however, the worked stone evidence is quite meagre, and apart from the illustration (drawing) of just five items, there is nothing further to add in respect of any outstanding questions concerning identity and function. Thus, the present report could be included within the final report/ publication in an edited form.

Disposal

B.4.11 All of the worked stone should be retained. However, the (un-worked) burnt stone assemblage may be disposed of.

B.5 Prehistoric pottery

by Carlotta Marchetto

Introduction

- B.5.1 An assemblage of 11,002 sherds (133.999kg) of prehistoric pottery was identified during the excavation, displaying a mean sherd weight (MSW) of 12.2g. The pottery was recovered from a total of 445 contexts relating to 278 cut features/labelled interventions in Areas 1 and 2 (Table 28).
- B.5.2 The pottery dates from the Middle Neolithic to the Early/Middle Iron Age, with the vast majority being of Late Bronze Age origin and it forms a very significant group of Post Deverel-Rimbury ceramics from Cambridgeshire, dating c. 1150-800 BC.
- B.5.3 The pottery is in a good/stable condition, and the assemblage contains a range of partial and complete vessel profiles. Small sherds (<4cm in size) dominate, but most are relatively 'fresh' and unabraded.

Period	No. sherds	Weight (g)	No. contexts	No. features
Middle Neolithic	80	579	9	8
Late Bronze Age	10,493	130,396	399	233
Late Bronze Age/Early Iron Age	23	89	2	2
Early Iron Age	389	2765	34	34
Early/Middle Iron Age	16	162	2	2
Prehistoric	1	8	1	1
Total	11,002	133,999	447	280

Table 28: Pottery quantification by period

- B.5.4 This assessment report provides a general characterisation of the assemblage with basic quantification (counts and weights) of the material recorded thus far by context (Table 29). It also provides a statement of potential and a series of recommendations for further recording, analysis, publication and retention.

Methodology

- B.5.5 The entire prehistoric pottery assemblage was laid out and then spot dated. All sherds were counted and weighed, and the presence of key diagnostic attributes rapidly recorded: rims, bases, partial vessel profiles, decoration, and surface finish. Notes were made on fabrics, but no quantification of this attribute was undertaken at this stage.
- B.5.6 An assemblage of 1638 sherds (19253g) of Late Bronze Age pottery, from selected pits in Area 1, has been fully recorded following the recommendations laid out by the Prehistoric Ceramic Research Group (2011). After a full inspection of the assemblage, fabric groups were devised on the basis of dominant inclusion types, their density and modal size. Sherds from all contexts were counted, weighed (to the nearest whole gram) and assigned to a fabric group. Sherd type was recorded, along with evidence for surface treatment, decoration, and the presence of soot and/or residue. Rim and base forms were described using a codified system recorded in the catalogue and were assigned vessel numbers.

- B.5.7 Where possible, rim and base diameters were measured, and surviving percentages noted. In cases where a sherd or groups of refitting sherds retained portions of the rim and shoulder, the vessel was also categorised by form. The Late Bronze Age vessels were classified using a form series devised by M. Brudenell (Brudenell 2012), and the class scheme created by John Barrett (1980).
- B.5.8 A program of refitting sherds was started on the catalogued assemblage with the purpose of continuing the analysis during the next stage. Once the sherds are marked, the refitting exercise will be easier to update.
- B.5.9 Pottery from this assemblage was subject to sherd size analysis. Sherds less than 4cm in diameter were classified as 'small', sherds measuring 4-8cm were classified as 'medium', and sherds over 8cm in diameter will be classified as 'large'. The quantified data is presented on an Excel data sheet held with the site archive.

Results

Middle Neolithic

- B.5.10 The Middle Neolithic assemblage comprises 80 sherds of pottery (579g) with a MSW of 7.2g. The pottery derives from nine contexts relating to eight features/interventions. These comprise six pits, one posthole and one natural feature in Areas 1 and 2. The pottery comprises some diagnostic sherds that belong to carinated bowls and many different decorations, typical of the Peterborough Ware ceramic tradition (Ard and Darvill 2015).

Late Bronze Age

- B.5.11 The Late Bronze Age pottery catalogued/recorded at assessment stage (1638 sherds, 19253g) derived from features associated with 16 pits and two postholes in Area 1. The assemblage contains sherds in a range of fabrics, all typical of pottery groups dating to the Late Bronze Age in the region. These include flint tempered, sandy wares, shell and grog tempered fabrics. The assemblage is dominated by sherds in flint fabrics (fabric F1-F4); the grade and density of inclusions varies along a spectrum and appears to be linked to the size of the vessel and the quality of the ware. In general, large, thick-walled vessels have coarse flint inclusions, and smaller thinner-walled pots – some of which constitute finewares and have carefully smoothed or burnished surfaces – have finer flint inclusions. This is typical of Late Bronze Age assemblages across the eastern region (Brudenell 2012). By weight, sherds with just flint (fabrics F1-4) account for 99% of the assemblage. The remaining sherds are in sand or shell fabric or have inclusions of flint and grog.
- B.5.12 Based on the total number of different rims and bases identified, the assemblage recorded so far is estimated to contain a minimum of 185 different vessels: 85 different rims and 45 different bases. At least 55 partial vessel profiles were identified, sufficiently intact to be able to describe the form of the pot. These are dominated by a series of coarseware jars, with either weakly defined or well-rounded shoulders. The jars have upright or slightly out-turned necks, often relatively tall. The rims of these vessels are commonly flat-topped or rounded, with some being thickened externally. More distinctive are a series of everted with rounded lips, triangular-profiled rims or

rim with an exaggerated internal flange. Other jars in the assemblage have pronounced or slightly angular shoulders and concave necks.

- B.5.13 A small number of bowl and cup forms are present in the assemblage. The bowls are predominantly round profiled with upright or everted rims and open with rounded bellies and short upright or turned in neck. The majority of the vessels have carefully smoothed or burnished surfaces. The few cups present have tripartite, convex and rounded profiles. Two handles are also present.
- B.5.14 In total, 416 sherds in the assemblage recorded for assessment are burnished or carefully smoothed (3645g), representing 25% by sherd count or 19% by weight. These frequencies are relatively high for PDR Plainware groups, but still within the 'normal' range (Brudenell 2012). The frequency of decoration is by contrast characteristically low, with only ten sherds being decorated (196g). Fingertip, fingernail and rustication are recorded, with applications confined to the shoulder and rim of coarseware sherds/vessels. One sherd presents a post-firing perforation.
- B.5.15 Residues are recorded on 606 sherds (8851g) representing 37% of the assemblage by count or 46% by weight. The carbonised residues are mainly restricted to the coarsewares, with only one fineware sherd with a thin soot trace on the interior. The residues are found on the interior or the exterior of sherds. These traces are present on 36 measurable rims belonging to vessels of various form and size (diameter range 8-36cm).
- B.5.16 No secure or probable ceramic refits were identified between pits, despite having carefully looked for them. By contrast, secure matching and probable conjoining pot sherds are present within the same fill. An assemblage of 153 sherds (2749g) could be refitted with the number of refitting sherds ranging between 2 and 14. The analysed assemblage is too small to consider this a reliable result.

Key groups

- B.5.17 The vast majority of features with Late Bronze Age pottery yielded small assemblages weighing less than 250g. Larger groups of material derived from pits **1715** and **1724**, which yielded between 251g and 500g of pottery. Feature assemblages with over 500g of pottery may be classified as 'large' and derive from a total of six pits (pits **1052**, **1521**, **1527**, **1719**, **1736** and **2784**) – five with over 1001g of pottery (pits **1052**, **1521**, **1719**, **1736** and **2784**). These large assemblages constitute the key groups, and contain 92% of pottery of the currently recorded assemblage, or 95% by weight.

Late Bronze Age/Early Iron Age and Early Iron Age

- B.5.18 The assemblage comprises 412 sherds of pottery (2854g) with a MSW of 6.9g. The pottery derives from 35 contexts relating to 35 features/interventions. These comprise 32 pits and three postholes in Areas 1 and 2. The majority of the pottery derived from Area 2 (406 sherds, 2815g).
- B.5.19 The assemblage includes some fineware sherds in fine flint tempered fabric. The grade and density of inclusions varies along a spectrum and is likely to be linked to the size of the vessel and the quality of the ware. Shelly wares are also present, but they are very rare. Decorations like fingertip rustication and grooves were identified. The

assemblage includes one decorated tripartite angular fineware bowl (Form N); this vessel is a Darmsden-Linton-type bowl with grooved horizontal lines between the shoulder and neck.

Early/Middle Iron Age

- B.5.20 The assemblage comprises 16 sherds of pottery (162g) with a MSW of 10g. The pottery derives from pits **4047** and **4071** in Area 2. The sherds are in a sandy fabric and can be dated to the Early-Middle Iron Age transitional period.

Statement of Potential

- B.5.21 With the exception of a few sherds of pottery that can be firmly placed in the Middle Neolithic and Early Iron Age, the ceramics from the excavation constitute a large typologically homogenous group of Late Bronze Age pottery. The assemblage belongs to the Post Deverel-Rimbury (PDR) ceramic tradition, c. 1150-800 BC. On typological grounds, the ceramics could be classed as 'mature' Plainwares post-dating 1000 BC (Brudenell 2011, 2012). The assemblage includes several key groups containing partial and complete vessel profiles. This pottery assemblage, with all the characteristics of a domestic assemblage, is likely to represent the residues of day-to-day cooking and consumption practices organised at a settlement-scale. As a relative 'pure'/'pristine' Late Bronze Age group, the assemblage offers potential to examine the character of the pottery repertoire in comparison with other groups from the region (e.g., Must Farm).
- B.5.22 In terms of size, the assemblage is larger than any other pottery assemblage in the region. The group is therefore significant by merit of its size and has good analytical potential for exploring the content and character of the Late Bronze Age ceramic repertoire from a domestic context in this part of Cambridgeshire. It is an important and complex site and significant on a regional scale. Because of its size, the assemblage could be compared with other sites in East Anglia such as Mucking in Essex (Brudenell 2016) and Must Farm in Cambridgeshire (Brudenell forthcoming). The excavation at Striplands Farm, West Longstanton, is similar for the character and the date of the pottery assemblage (Brudenell 2011a).
- B.5.23 Further dating of the pottery will be crucial in securing an understanding of when such assemblages were in use, especially in Area 2. The radiocarbon dates obtained so far from different contexts in Area 1 have a determination between 1047-808 cal BC (95% probability). The character of the pottery accords well with this radiocarbon date range, as on typological grounds, the ceramics can be classed as mature Plainware PDR group (Brudenell 2012). The presence of Early Iron Age pottery in Area 2 should be investigated and radiocarbon dating in this area could further refine chronologies.

Recommendations

- B.5.24 All the Neolithic, Bronze Age and Iron Age pottery should be fully recorded following the recommendations laid out by the Prehistoric Ceramic Research Group (2011). Fabric groups were devised on the basis of dominant inclusion types, their density and modal size. Sherds from all contexts must be counted, weighed (to the nearest whole

- gram) and assigned to a fabric group. Sherd type should be recorded, along with evidence for surface treatment, decoration, and the presence of soot and/or residue. Rim and base form must be described and assigned vessel numbers.
- B.5.25 Where possible, rim and base diameters should be measured, and surviving percentages noted. In cases where a sherd or groups of refitting sherds retained portions of the rim and shoulder, the vessel should be categorised by form. Vessels should be classified using the form series devised by Matt Brudenell (2012) and the class scheme created by John Barrett (1980).
- B.5.26 All pottery should be subject to sherd size analysis. Sherds less than 4cm in diameter should be classified as 'small', sherds measuring 4-8cm 'medium', and sherds over 8cm in diameter 'large'. A programme of sherd refitting should be attempted during recording. The quantified data should be presented on an Excel data sheet held with the site archive.
- B.5.27 Attribute analysis should follow recording, focussing on forms, fabrics, method of surface treatment, vessel use, patterns of vessel fragmentation and deposition. The attribute data should be presented in a fully quantified archive pottery report.
- B.5.28 Further work is needed to examine the pottery residues and a programme of lipid analysis is recommended, with the material from Area 1. However, a sample from both Areas could be useful for comparison.
- B.5.29 Radiocarbon dates should be sought to clarify the site chronology and the date of the pottery. Ideally contexts 3981, 3988, 4229, 4048 and 4070 in Area 2 and context 2127 in Area 1 could be considered for radiocarbon analysis.
- B.5.30 The pottery is worthy of publication. Publication should provide a summary version of the archive pottery report, combined with illustrations of select form-assigned and other diagnostic features sherds. Priority should be given to illustrating material from any radiocarbon dated contexts.

Retention, Dispersal and Display

- B.5.31 None of the material should be considered for dispersal until the phasing is complete and all pottery has been analysed. It may be appropriate to disperse residual material after the production of an archive pottery report.

Task List

Description	Days
Further analysis on pottery with recording of the whole assemblage	30
Refitting programme	5
Report writing	5

Catalogue

Context	Cut	Group	Feature Type	Area	No sherds	Weight (g)	Date
218	217	-	pit	1	12	274	LBA
275	219	-	pit	1	1	6	LBA
296	295	295	Pit	1	5	33	LBA
299	298	295	Pit	1	1	3	LBA
315	314	295	Pit	1	2	3	LBA
316	314	295	Pit	1	6	17	LBA
319	317	-	natural	1	1	3	LBA
322	320	-	natural	1	2	3	LBA
324	323	295	Pit	1	6	23	LBA
326	325	-	Pit	1	17	239	LBA
330	329	-	Pit	1	93	1033	LBA
331	329	-	Pit	1	72	1954	LBA
335	334	-	Pit	1	30	647	LBA
336	334	-	Pit	1	13	184	LBA
337	334	-	Pit	1	20	218	LBA
341	340	-	natural	1	2	8	LBA
346	345	-	natural	1	11	115	LBA
347	345	-	natural	1	39	360	LBA
350	348	-	natural	1	14	100	LBA
352	351	351	post hole	1	1	1	LBA
402	401	-	pit	1	2	41	LBA
408	407	-	post hole	1	4	21	LBA
430	429	-	natural	1	2	3	M-Neo
439	438	-	pit	1	21	443	LBA
448	345	-	pit	1	4	47	LBA
450	345	-	pit	1	1	14	LBA
456	455	-	pit	1	35	366	LBA
458	455	-	pit	1	37	239	LBA
485	484	-	pit	1	35	377	LBA
486	484	-	pit	1	34	653	LBA
488	487	-	pit	1	13	150	LBA
490	489	-	pit	1	48	512	LBA
491	489	-	pit	1	6	144	LBA
492	489	-	pit	1	12	126	LBA
493	489	-	pit	1	22	227	LBA
506	505	-	pit	1	10	116	LBA
511	487	-	pit	1	2	57	LBA
513	512	512	post hole	1	1	10	LBA
515	514	-	pit	1	6	58	LBA
534	533	-	pit	1	1	2	LBA
575	574	-	pit	1	2	6	LBA
655	654	-	pit	1	26	244	LBA
656	654	-	pit	1	109	1095	LBA
662	661	-	pit	1	3	32	LBA
666	665	-	pit	1	32	564	LBA
667	459	-	pit	1	2	9	LBA
691	690	-	pit	1	8	41	LBA
705	703	-	pit	1	1	6	LBA
707	706	-	pit	1	44	402	LBA
709	706	-	pit	1	8	42	LBA
711	706	-	pit	1	58	574	LBA
720	719	-	pit	1	2	19	LBA
722	721	-	pit	1	14	79	LBA
724	721	-	pit	1	29	259	LBA
745	743	-	grave	1	33	167	LBA

Context	Cut	Group	Feature Type	Area	No sherds	Weight (g)	Date
752	584	-	pit	1	53	975	LBA
753	584	-	pit	1	66	1097	LBA
754	584	-	pit	1	13	260	LBA
755	584	-	pit	1	59	1455	LBA
758	584	-	pit	1	5	86	LBA
773	772	-	pit	1	6	49	LBA
795	794	295	pit	1	1	13	EIA
796	794	295	pit	1	1	3	LBA
799	798	295	pit	1	2	3	LBA
802	801	-	pit	1	241	3333	LBA
804	803	-	pit	1	6	55	LBA
806	805	-	pit	1	4	74	LBA
812	809	-	pit	1	36	733	LBA
813	809	-	pit	1	9	168	LBA
828	827	295	pit	1	2	6	LBA
829	827	295	pit	1	1	8	LBA
832	831	295	pit	1	2	8	LBA
834	831	295	pit	1	3	17	LBA
857	845	841	post hole	1	4	157	LBA
858	846	841	post hole	1	2	14	LBA
865	864	-	pit	1	3	49	LBA
875	873	-	pit	1	23	593	LBA
879	878	-	pit	1	150	1400	LBA
880	878	-	pit	1	1	8	LBA
881	878	-	pit	1	81	811	LBA
886	876	-	pit	1	37	837	LBA
888	876	-	pit	1	12	109	LBA
894	893	295	pit	1	4	5	LBA
896	895	-	pit	1	11	302	LBA
898	897	-	pit	1	5	25	LBA
977	976	295	pit	1	2	4	LBA
978	976	295	pit	1	2	7	LBA
979	976	295	pit	1	3	14	LBA
986	985	295	pit	1	2	4	LBA
1010	991	-	pit	1	39	267	LBA
1024	1023	974	post hole	1	1	5	LBA
1043	1041	295	pit	1	2	16	LBA
1044	1041	295	pit	1	1	3	LBA
1049	1048	295	pit	1	1	3	LBA
1053	1052	-	pit	1	408	5210	LBA
1054	1052	-	pit	1	88	1300	LBA
1055	1052	-	pit	1	46	367	LBA
1056	1052	-	pit	1	20	217	LBA
1074	1073	295	pit	1	3	23	LBA
1076	1073	295	pit	1	1	3	LBA
1078	1077	-	post hole	1	1	3	LBA
1107	1106	1098	post hole	1	1	17	LBA
1111	1110	1098	post hole	1	8	21	LBA
1115	1114	-	pit	1	21	173	LBA
1116	1114	-	pit	1	68	1128	LBA
1117	1114	-	pit	1	39	297	LBA
1124	1123	-	pit	1	3	38	LBA
1126	1125	-	pit	1	6	48	LBA
1189	1188	1127	post hole	1	1	3	LBA
1209	1208	1127	post hole	1	3	20	LBA
1275	1274	-	pit	1	5	39	LBA
1278	1277	-	pit	1	54	500	LBA

Context	Cut	Group	Feature Type	Area	No sherds	Weight (g)	Date
1279	1277	-	pit	1	32	290	LBA
1280	1277	-	pit	1	20	352	LBA
1281	1277	-	pit	1	29	353	LBA
1288	1287	-	post hole	1	1	11	LBA
1304	1303	-	pit	1	12	68	LBA
1305	1303	-	pit	1	6	52	LBA
1306	1303	-	pit	1	3	26	LBA
1327	1326	1318	post hole	1	1	4	LBA
1366	1365	1317	post hole	1	2	8	LBA
1372	1371	1317	post hole	1	2	11	LBA
1378	1377	-	pit	1	5	21	LBA
1384	1383	1383	post hole	1	20	208	LBA
1386	1385	1383	post hole	1	50	1688	LBA
1410	1380	-	pit	1	1	5	LBA
1430	1429	1383	post hole	1	1	9	LBA
1432	1431	1383	post hole	1	1	3	LBA
1434	1433	1383	post hole	1	26	204	LBA
1444	1443	-	pit	1	4	26	LBA
1447	1446	-	pit	1	3	11	LBA
1496	1495	-	pit	1	3	10	LBA
1497	1443	-	pit	1	17	191	LBA
1498	1443	-	pit	1	14	132	LBA
1499	1443	-	pit	1	1	9	LBA
1501	1500	-	pit	1	2	36	LBA
1503	1443	-	pit	1	6	48	LBA
1511	1494	-	pit	1	3	15	LBA
1512	1494	-	pit	1	1	3	LBA
1513	1494	-	pit	1	17	87	LBA
1515	1514	-	pit	1	2	4	LBA
1516	1514	-	pit	1	5	30	LBA
1522	1521	-	pit	1	2	10	LBA
1524	1521	-	pit	1	191	2898	LBA
1525	1521	-	pit	1	99	1354	LBA
1526	1521	-	pit	1	117	1516	LBA
1528	1527	-	pit	1	1	5	LBA
1529	1527	-	pit	1	10	111	LBA
1530	1527	-	pit	1	46	338	LBA
1531	1527	-	pit	1	1	8	LBA
1532	1527	-	pit	1	16	158	LBA
1535	1521	-	pit	1	111	1145	LBA
1537	1536	-	pit	1	12	81	LBA
1538	1536	-	pit	1	5	26	LBA
1539	1536	-	pit	1	9	39	LBA
1543	1542	-	pit	1	14	124	LBA
1552	1550	-	pit	1	36	566	LBA
1553	1550	-	pit	1	7	79	LBA
1555	1550	-	pit	1	13	319	LBA
1556	1550	-	pit	1	77	1265	LBA
1557	1550	-	pit	1	80	856	LBA
1557	1550	-	pit	1	1	5	M-Neo
1558	1551	-	pit	1	67	983	LBA
1559	1551	-	pit	1	19	153	LBA
1560	1551	-	pit	1	23	178	LBA
1561	1551	-	pit	1	16	128	LBA
1562	1551	-	pit	1	64	722	LBA
1563	1551	-	pit	1	32	265	LBA
1564	1551	-	pit	1	10	82	LBA

Context	Cut	Group	Feature Type	Area	No sherds	Weight (g)	Date
1566	1565	-	pit	1	1	11	LBA
1567	1565	-	pit	1	5	43	LBA
1575	1574	277	post hole	1	1	5	LBA
1644	1643	-	pit	1	76	464	LBA
1648	1647	1645	post hole	1	1	18	LBA
1652	1651	1645	post hole	1	1	9	LBA
1662	1661	1645	post hole	1	1	5	LBA
1664	1663	1645	post hole	1	3	12	LBA
1682	1681	-	pit	1	2	37	LBA
1684	1683	-	pit	1	139	1722	LBA
1685	1683	-	pit	1	24	341	LBA
1687	1683	-	pit	1	50	427	LBA
1689	1683	-	pit	1	27	355	LBA
1690	1683	-	pit	1	103	1713	LBA
1691	1683	-	pit	1	87	850	LBA
1692	1683	-	pit	1	16	328	LBA
1716	1715	-	pit	1	10	70	LBA
1718	1715	-	pit	1	28	222	LBA
1720	1719	-	pit	1	32	480	LBA
1721	1719	-	pit	1	15	151	LBA
1722	1719	-	pit	1	15	175	LBA
1723	1719	-	pit	1	31	234	LBA
1725	1724	-	pit	1	23	213	LBA
1728	1727	-	pit	1	3	18	LBA
1730	1729	-	pit	1	5	24	LBA
1731	1614	-	pit	1	2	15	LBA
1732	1614	-	pit	1	8	41	LBA
1733	1614	-	pit	1	5	54	LBA
1737	1736	-	pit	1	55	815	LBA
1738	1736	-	pit	1	36	338	LBA
1740	1736	-	pit	1	45	264	LBA
1741	1735	-	pit	1	29	260	LBA
1742	1735	-	pit	1	93	1101	LBA
1743	1724	-	pit	1	8	76	LBA
1744	1724	-	pit	1	14	125	LBA
1746	1724	-	pit	1	157	2085	LBA
1782	1751	-	pit	1	23	377	LBA
1789	1788	-	post hole	1	32	397	LBA
1823	1822	1677	post hole	1	1	142	LBA
1854	1751	-	pit	1	2	20	LBA
1865	1864	-	post hole	1	1	7	LBA
1878	1877	1734	post hole	1	1	9	LBA
1892	1891	1734	post hole	1	1	6	LBA
1909	1908	1857	post hole	1	2	8	LBA
2020	2019	-	post hole	1	1	3	LBA
2127	2126	-	post hole	1	2	24	LBA?
2152	2151	2058	post hole	1	2	3	LBA
2164	2163	2058	post hole	1	1	3	LBA
2170	2169	2058	post hole	1	2	4	LBA
2272	2238	2142	post hole	1	2	46	LBA
2286	2285	-	pit	1	22	256	LBA
2287	2285	-	pit	1	157	1749	LBA
2288	2285	-	pit	1	85	1042	LBA
2314	2313	-	pit	1	9	133	LBA
2363	2316	-	pit	1	3	8	LBA
2364	2316	-	pit	1	15	147	LBA
2402	2302	-	pit	1	4	11	LBA

Context	Cut	Group	Feature Type	Area	No sherds	Weight (g)	Date
2405	2404	-	pit	1	3	29	LBA
2488	2403	-	pit	1	7	67	LBA
2489	2403	-	pit	1	45	430	LBA
2519	2518	-	pit	1	9	106	LBA
2537	2536	-	pit	1	1	7	LBA
2630	2629	-	pit	1	2	9	LBA
2638	2637	-	post hole	1	1	3	LBA
2642	2641	-	post hole	1	1	30	LBA?
2645	2644	2521	post hole	1	1	7	LBA
2657	2656	-	pit	1	5	38	LBA
2707	2706	-	post hole	1	18	442	LBA
2709	2708	-	Pit	1	1	4	LBA
2763	2762	-	post hole	1	1	8	LBA
2766	2764	-	Pit	1	17	164	LBA
2785	2784	-	Pit	1	3	25	LBA
2786	2784	-	Pit	1	23	161	LBA
2788	2784	-	Pit	1	25	198	LBA
2789	2784	-	Pit	1	5	105	LBA
2790	2784	-	Pit	1	22	172	LBA
2791	2784	-	Pit	1	4	37	LBA
2792	2784	-	Pit	1	113	999	LBA
2875	2825	2521	post hole	1	1	5	LBA
2890	2889	-	Pit	1	1	2	LBA
2898	2897	-	Pit	1	7	52	LBA
2900	2899	-	Pit	1	12	184	LBA
2931	2930	2521	post hole	1	4	9	LBA
2982	2981	-	Pit	1	2	7	LBA
2998	2997	1506	Pit	1	2	6	LBA
3002	3001	1506	Pit	1	2	7	LBA
3003	329	-	Pit	1	117	1543	LBA
3005	654	-	Pit	1	22	506	LBA
3006	654	-	Pit	1	143	2062	LBA
3007	654	-	Pit	1	9	85	LBA
3011	706	-	Pit	1	3	4	LBA
3012	706	-	Pit	1	2	10	LBA
3031	584	-	Pit	1	4	33	LBA
3073	3076	-	Pit	1	32	257	LBA
3074	3076	-	Pit	1	27	240	LBA
3075	3076	-	Pit	1	43	388	LBA
3077	3076	-	Pit	1	42	668	LBA
3087	3086	1506	Pit	1	2	13	LBA
3089	3088	1506	Pit	1	1	4	LBA
3101	3099	-	Pit	1	7	147	LBA
3102	3099	-	Pit	1	16	129	LBA
3112	3111	-	Pit	1	249	2034	LBA
3113	3111	-	Pit	1	7	102	LBA
3125	3124	-	Pit	1	33	181	LBA
3128	3127	-	Pit	1	6	103	LBA
3130	3129	-	Pit	1	36	555	LBA
3131	3129	-	Pit	1	68	1397	LBA
3132	3129	-	Pit	1	26	313	LBA
3133	3129	-	Pit	1	57	952	LBA
3141	3140	3138	post hole	1	1	7	LBA
3153	3152	-	post hole	1	12	138	LBA
3155	3154	-	Pit	1	1	5	LBA
3206	3205	-	Pit	1	2	83	LBA
3260	3259	-	post hole	1	1	7	LBA

Context	Cut	Group	Feature Type	Area	No sherds	Weight (g)	Date
3333	3332	3277	post hole	1	13	296	LBA
3335	3334	3277	post hole	1	2	4	LBA
3341	3340	-	Pit	1	5	21	LBA
3343	3342	-	Pit	1	4	30	LBA
3380	3379	-	Pit	1	1	46	LBA
3397	3396	-	Pit	1	2	5	LBA
3429	3428	-	post hole	1	1	2	LBA
3447	3446	-	natural	1	3	20	LBA
3472	3471	3448	post hole	1	2	5	LBA
3474	3473	3448	post hole	1	1	2	LBA
3485	3484	3448	post hole	1	1	1	LBA
3549	3548	-	Pit	1	2	2	LBA
3590	3589	3555	post hole	1	1	4	LBA
3608	3554	-	Pit	1	30	598	LBA
3609	3554	-	Pit	1	149	1963	LBA
3610	3554	-	Pit	1	55	587	LBA
3611	3554	-	Pit	1	53	416	LBA
3617	3454	3454	post hole	1	1	5	LBA
3664	3663	-	post hole	1	1	3	LBA
3681	3680	-	post hole	1	1	4	LBA
3766	3765	3763	post hole	1	2	3	LBA
3772	3771	3763	post hole	1	1	4	LBA
3776	3775	3763	post hole	1	1	2	LBA
3788	3787	3763	post hole	1	3	18	LBA
3794	3793	3763	post hole	1	2	4	LBA
3802	3801	3763	post hole	1	2	7	LBA
3851	3129		Pit	1	16	81	LBA
3866	3865		Pit	2	12	103	EIA
3878	3877		Pit	2	1	6	M-Neo
3884	3883	-	Pit	2	6	36	M-Neo
3885	3883	-	Pit	2	51	388	M-Neo
3906	3905	-	Pit	2	3	5	EIA
3915	3913	-	Pit	2	5	12	LBA
3942	3941	-	Pit	2	8	90	EIA
3953	3951	-	Pit	2	11	101	M-Neo
3956	3954	-	Pit	2	6	23	M-Neo?
3963	3961	-	Pit	2	1	9	M-Neo
3965	3964	-	post hole	2	1	8	M-Neo
3971	3970	-	Pit	2	4	16	EIA
3973	3974	-	Pit	2	2	10	EIA
3981	3980	-	Pit	2	52	612	EIA
3984	3982	-	Pit	2	4	61	EIA
3985	3983	-	Pit	2	53	446	EIA
3986	3987	-	Pit	2	7	35	EIA
3988	3989	-	Pit	2	64	412	EIA
3990	3991	-	Pit	2	12	69	EIA
3993	3992	-	SFB	2	3	7	EIA
3999	3998	-	Pit	2	1	11	LBA/EIA
4001	4000	-	Pit	2	1	10	EIA
4013	4012	-	post hole	2	4	7	EIA
4030	4023	3972	Pit	2	48	318	EIA
4040	4039	3972	Pit	2	3	6	EIA
4046	4045	3972	Pit	2	24	117	EIA
4048	4047	3972	Pit	2	10	101	EIA/MIA
4056	4057	4051	Pit	2	2	5	EIA
4070	4071	4051	Pit	2	6	61	EIA/MIA
4074	4075	4051	Pit	2	6	38	EIA

Context	Cut	Group	Feature Type	Area	No sherds	Weight (g)	Date
4076	4077	4051	Pit	2	4	4	EIA
4078	4079	4051	Pit	2	12	31	EIA
4080	4081	4051	Pit	2	5	50	EIA
4082	4083	4051	Pit	2	4	19	EIA
4086	4087	4051	Pit	2	2	24	EIA
4088	4089	4051	Pit	2	5	20	EIA
4088	4089	4051	Pit	2	22	78	LBA/EIA
4099	4098	-	gully	2	1	8	prehistoric
4103	4102	-	Pit	1	7	55	LBA
4106	4105	-	Pit	1	1	65	LBA
4120	4109	-	grave	1	10	111	LBA
4122	4123	-	Pit	1	19	102	LBA
4125	4119	-	Pit	1	1	4	LBA
4133	4132	-	natural	1	5	31	LBA
4139	4138	-	natural	1	5	25	LBA
4147	4150	-	Pit	1	139	1420	LBA
4148	4150	-	Pit	1	82	958	LBA
4149	4150	-	Pit	1	125	1611	LBA
4153	4151	-	Pit	1	1	3	EIA
4155	4150	-	Pit	1	393	3991	LBA
4159	4143	-	Pit	1	37	812	LBA
4160	4143	-	Pit	1	2	13	LBA
4176	4175	4146	post hole	1	1	12	LBA
4229	4228	4092	Pit	2	31	146	EIA
4233	4232	4092	Pit	2	3	35	EIA
4238	4237	4092	Pit	2	2	5	EIA
4242	4241	-	ditch	2	1	2	EIA
4245	4243	4092	Pit	2	2	23	EIA
4258	4257	-	Pit	1	1	3	LBA
4260	4259	-	Pit	1	83	852	LBA
4270	4269	-	post hole	1	1	4	LBA
4316	4315	4287	post hole	1	2	6	LBA
4335	4329	4329	post hole	1	1	2	LBA
4337	4331	4331	post hole	1	1	3	LBA
4349	4348	4329	post hole	1	1	3	LBA
4362	4363	-	Pit	1	70	1258	LBA
4368	4363	-	Pit	1	31	205	LBA
4378	4373	-	Pit	1	78	385	LBA
4384	4363	-	Pit	1	40	384	LBA
4396	4395	4395	post hole	1	3	20	EIA
4410	4409	-	Pit	1	4	37	LBA
4412	4411	-	Pit	1	2	7	LBA
4414	4363	-	Pit	1	4	10	LBA
4415	4363	-	Pit	1	1	36	LBA
4429	4428	-	Pit	1	40	749	LBA
4448	4447	-	post hole	1	1	4	LBA
4463	4462	-	Pit	1	3	22	LBA
4474	4473	4465	post hole	1	1	3	EIA
4474	4473	4465	post hole	1	3	29	LBA
4476	1551	-	Pit	1	16	234	LBA
4477	1551	-	Pit	1	2	59	LBA
4478	1551	-	Pit	1	5	71	LBA
4480	1551	-	Pit	1	144	2274	LBA
4486	1551	-	Pit	1	48	508	LBA
4488	1735	-	Pit	1	282	3640	LBA
4508	1443	-	Pit	1	2	10	LBA
4524	4523	4465	post hole	1	3	6	LBA

Context	Cut	Group	Feature Type	Area	No sherds	Weight (g)	Date
4526	4525	4465	post hole	1	1	2	LBA
4528	4527	4465	post hole	1	1	6	LBA
4534	4533	4465	post hole	1	2	1	LBA
4536	1443	-	Pit	1	109	1268	LBA
4539	1443	-	Pit	1	22	233	LBA
4540	1443	-	Pit	1	2	17	LBA
4541	1443	-	Pit	1	53	531	LBA
4607	4606	4604	post hole	1	1	7	LBA
4648	4646	-	Pit	1	2	18	LBA
4658	4656	-	Pit	1	6	48	LBA
4685	4683	-	Pit	1	3	6	LBA
4745	4744	4657	post hole	1	14	89	LBA
4755	4754	4657	post hole	1	1	6	LBA
4778	4777	-	post hole	1	1	3	LBA
4784	4783	4604	post hole	1	1	2	LBA
4816	4150	-	Pit	1	14	183	LBA
4817	4150	-	Pit	1	19	213	LBA
4819	3124	-	Pit	1	24	356	LBA
4820	3124	-	Pit	1	190	3104	LBA
4824	2784	-	Pit	1	43	668	LBA
4825	1736	-	Pit	1	93	1064	LBA
4826	1736	-	Pit	1	135	1768	LBA
4830	4827	-	Pit	1	3	25	LBA
4831	4827	-	Pit	1	1	8	LBA
4833	4827	-	Pit	1	5	76	LBA
4835	3111	-	Pit	1	3	56	LBA
4836	3111	-	Pit	1	30	284	LBA
4837	3111	-	Pit	1	11	103	LBA
4838	3111	-	Pit	1	37	191	LBA
4842	4428	-	Pit	1	1	4	LBA
4843	4428	-	Pit	1	3	8	LBA
4844	4428	-	Pit	1	34	274	LBA
4845	2285	-	Pit	1	6	266	LBA
4846	2285	-	Pit	1	155	3052	LBA
4848	2285	-	Pit	1	32	883	LBA
4849	1736	-	Pit	1	8	88	LBA
4850	1719	-	Pit	1	9	92	LBA
4851	1719	-	Pit	1	24	343	LBA
4852	1719	-	Pit	1	12	212	LBA
4854	1719	-	Pit	1	13	147	LBA
4855	1719	-	Pit	1	58	892	LBA
4858	3554	-	Pit	1	64	970	LBA
4860	3554	-	Pit	1	5	117	LBA
4887	4886	4588	post hole	1	1	7	LBA
4911	3554	-	Pit	1	2	5	LBA
4920	4143	-	Pit	1	44	747	LBA
4923	4143	-	Pit	1	82	1158	LBA
99999	-	-	-	-	179	1864	LBA
Total	-	-	-	-	11002	133999	-

Table 29: Catalogue of prehistoric pottery

B.6 Roman pottery

by Kathryn Blackburn

Introduction

- B.6.1 A total of 10 sherds (weighing 55g) of Roman pottery was recovered from four features across Areas 1 and 2. The sherds were moderately to heavily abraded and the assemblage probably dates to the 1st century AD and comprises a mix of hand and wheel made vessels. The pottery was recovered from ditches and pits and consisted of locally produced coarse wares.

Methodology

- B.6.1 The pottery was analysed following the national guidelines (Barclay *et al.* 2016) and with reference to the national fabric series (Tomber and Dore 1998) and Tyers (1996). Forms were identified using the Roman Pottery Vessel Type Series Constructed for the A14 MoLA Headland Project (Lyons 2020). The total assemblage was studied and a full catalogue was prepared. The sherds were examined using a hand lens (x10 magnification) and were divided into fabric groups defined on the basis of inclusion types present. Vessel forms were recorded and vessel types cross-referenced and compared to other examples. The sherds were counted and weighed to the nearest whole gram and recorded by context. Decoration, residues and abrasion were also noted. OA East curates the pottery and archive.

The Pottery

- B.6.2 The pottery was recovered from four features (two pits, a grave and ditch) and occurred intrusively in two of these cases. Two pottery fabrics were identified and comprise locally produced coarsewares (Table 30). There is no evidence for imported wares. The assemblage comprises both handmade and wheel made vessels.

Fabric type	Forms	No of sherds	Weight (g)	Weight (%)
Black (ox) Black coarse ware with oxidised surface	Jar	7	49	89.1
SGW Sandy grey ware	?	3	6	10.9
Total	-	10	55	100

Table 30: Roman pottery by fabric type

Results

- B.6.3 Roman pottery was recovered from four features across the two areas excavated (Table 31).

Area 1

- B.6.4 Grave **746**, from Phase 1, contained two sherds (19g) of black coarse ware jar dating to the 1st century AD that occurred intrusively. Late Bronze Age (Phase 2.2) pit **1683** also contained a single sherd (3g) of intrusive Roman pottery.

Area 2

- B.6.5 Two features within Area 2 yielded Roman pottery which is thought to be residual. Ditch **3907** contained two sherds (3g) of sandy grey ware. A total of five sherds (30g) of black coarse ware jar dating to the 1st century AD was recovered from the fill of pit **3994**.

Statement of potential

- B.6.6 The assemblage of Roman pottery is small and in two cases occurs intrusively within much earlier features. Although at this stage the remaining two features are thought to date to the post-medieval period (Phase 4) it may be that the Roman pottery – dating to the 1st century AD – aids in refining phasing for these features. Otherwise, this assemblage has no further potential.

Further work

- B.6.7 No further work is required other than to update this report when phasing is refined for the full report. The pottery can be deselected from the archive on completion of the full report.

Catalogue

Fill	Cut	Group	Feature Type	HM/WM	Fabric Family	Form	No of sherds	Weight (g)	Spotdate	Context Date
749	746	-	Grave	HM	Black (ox)	Jar	2	19	C1	C1
1691	1683	-	Pit	WM	SGW	?	1	3	C1-C4	C1-C4
3908	3907	-	Ditch	WM	SGW	?	2	3	C1-C4	C1-C4
3995	3994	-	Pit	HM	Black (ox)	Jar	5	30	C1	C1

Table 31: Catalogue of Roman pottery

B.7 Post-medieval pottery

by Carole Fletcher

Introduction and methodology

- B.7.1 Two sherds of post-medieval pottery (7g) were recovered from across the excavated areas. The Prehistoric Ceramics Research Group (PCRG), Study Group for Roman Pottery (SGRP), The Medieval Pottery Research Group (MPRG), 2016 *A Standard for Pottery Studies in Archaeology* and the MPRG *A guide to the classification of medieval ceramic forms* (MPRG 1998) act as standards.
- B.7.2 Rapid recording was carried out using OA East's in-house system, based on that previously used at the Museum of London. Fabric classification has been carried out for all previously described post-medieval types, using Cambridgeshire fabric types where possible (Spoerry 2016). All sherds have been counted, classified by fabric, weighed on a context-by-context basis and recorded in the text of this report. The pottery and archive are curated by Oxford Archaeology East until formal deposition or dispersal.

Factual Data

- B.7.3 A single, moderately abraded, undiagnostic body sherd (3g) of post-medieval black-glazed ware (1580-1700) was recovered from tree throw 265.
- B.7.4 From posthole 1411, a single moderately abraded body sherd (4g) of a post-medieval redware vessel (1550-1800) was recovered.

Discussion

- B.7.5 The overall paucity of material across the excavated area suggests that the post-medieval pottery relates to general rubbish deposition, redistributed perhaps by ploughing and that the presence of single post-medieval sherds in these features is not reliable dating, since they may be intrusive.

Statement of potential

- B.7.6 The post-medieval pottery assemblage has no potential to aid local, regional and national research priorities.

Further Work

- B.7.7 This statement acts as a full record for the archive and no further work is required, beyond summarising the information for publication.

Retention, dispersal and display

- B.7.8 The post-medieval pottery may be deselected prior to archive deposition.

B.8 Fired clay mould fragments

by Simon Timberlake

Introduction

- B.8.1 A total of 639 fragments (3257g) of fired clay moulds were recovered during excavations at Newmarket Road, Burwell. Large Late Bronze Age storage pits – defined by their bell-shaped profile – had been used following their abandonment for the disposal of midden material. One of the pits (**489**), located along the southern edge of excavation in Area 1 (Fig. 4) contained one of the largest assemblages of metalworking clay mould fragments recovered from an excavation in the east of England, comprising 2057g (147 pieces) of categorised mould fragment together with a further 1137g (484 pieces) of unidentified/ unclassified mould fragment. A further two pits (**1736** and **2518**) contained a further eight fragments (63g) between them. These intermixed and broken-up mould pieces are the subject of the current assessment.
- B.8.2 The mould pieces within pit **489** (Section 193, Fig 8b) were recovered from all four fills (490-493); the lower fill (490) containing by far the largest number of pieces and weight (1848g) of mould material, with another 326g from fill (491), 957g from fill (492) and just 95g – consisting of two pieces of socketed axe core and another fragment of socketed axe mould – from fill (493). There appears to be no evidence here to indicate that any of this was carefully placed, although some differences in the composition of the mould was noted between contexts.
- B.8.3 The other material comprises two fragments (18g) from pit **1736** and six fragments (15g) from pit **2518**.

Methodology

- B.8.4 Visual characterisation and description of the fired clay mould fragments; this was undertaken with the aid of an illuminated x10 magnifier, a pair of 0.1 – 1g and 1-5000g electronic weighing scales, calipers for particle size analysis, and a dropper bottle of dilute HCl to confirm the presence or absence of carbonate.
- B.8.5 All of the mould fragments were laid out according to context, but within that in small groups which reflected visually identifiable characteristics and similarities, as well as in some cases associated or even re-fitting pieces. Matching fragments were then compared and indicted by type, mostly through the attachment of colour-coded sticky dots. A system of categorisation was then adopted both to label and describe these within the accompanying inventory. These mould type categories with respect to the provisionally identified or postulated metalwork objects (or as was so often the case unknown object castings) have all been listed within the Results (analysis) section alongside individual photos of these where relevant. The extremely fragmented and incomplete nature of the debris assemblage has made this particular job of matching and piecing together very difficult.
- B.8.6 A selected number of the mould fragments were sent away for surface XRF analysis. This was carried out by Dr Norman Moles at the University of Brighton using an Olympus Innov-X 6500 Delta Professional PXRF, operated in Geochem mode, with 60

second count times on beam 1 for trace elements and 30 seconds on beam 2 for lighter/major elements. The PXRF provided useful data for 20 elements. The output had initially been calibrated to factory settings; with the output values subsequently adjusted to standards appropriate to the compositions, i.e., silica-rich sediments. This adjustment affected the elements Al, Si, P, Ca, Fe, Ni and Cu. The oxides originally recorded (as wt%) included SiO₂, Al₂O₃, P₂O₅, CaO, K₂O, MnO, Fe₂O₃ whilst the elements (in ppm) included S, V, Cr, Ni, Cu, Zn, As, Rb, Sr, Y, Zr, Nb, Mo, Sn, Pb and Th. Just an edited version of these results was used to analyse the interior (i.e., mould casting surface) and exterior of these clay mould pieces as a means of comparison, but in particular to try and determine the alloy composition of the metal objects cast via the traces of contamination imparted to the mould surface(s). The edited results only contain those trace heavy elements and bulk oxides (the latter linked to clay composition) deemed most significant to the analysis and interpretation.

Results

- B.8.7 Following the methodology described above 2046g (146 pieces) of categorised mould fragment were identified from all four contexts in pit 489 together with a further 1137g (484 pieces) of unidentified/ unclassified mould fragment. The detailed breakdown of this assemblage records the presence of 62 identified mould pieces within the lower fill (490) made up of types A1-A3, B1-B3, C1, D, E1+E3+E5-7, F1-F2, G, H1-H2, I, J1, K1, L, M1, N1a+b and Q1; 27 identified mould pieces within (491) made up of types B1+B3, E7, F1, N1a+b, O1-O2 and P1-P2; 55 identified within fill (492) made up of types A4, B3+B4, E1, J2-J5, M2, O3, Q1, R1+R2 and S1; plus two identified mould pieces (both of type T) and a further piece (Type J?) from the uppermost fill (493).

Mould fabrics

- B.8.8 As expected from the study of previous Late Bronze Age – earlier Iron Age clay mould assemblages, the manufacture of these bivalve mould pieces would appear to be incremental and the interior of these is composite in character, usually consisting of a sandwich of clay/silt and organic-tempered layers, with the very finest material on the inside, allowing for a detailed impression upon the usually negative casting surface(s). This layer (referred to as Fabric A) was composed of light buff coloured-pink (oxidised) fine silty clay with a very small amount of mica, but no other inclusions. Within the interior of a used mould the clay surface is very likely to be reduced in colour (mid to dark grey) as a result of the de-oxygenation and the localised effect of heat emanating from the poured molten but solidifying metal. The source of this clay may well be the clay lenses/ finest silt fraction associated with the local river gravel terraces, although a brickearth of loess-type composition cannot be excluded. Surrounding Fabric A (and completely replacing it sometimes) was Fabric B, a light yellow-brown fine silty clay with minor mica as well as some inclusion of fine chalky material. Effectively this layer provided a bandage to the casting clay of the mould, although in some cases it completely replaced it. Effectively this would have been a primary bandage sealing the two interlocking clay mould pieces together. Some of the short sword or knife blade ends also had a secondary bandage to support the base of these (longer) moulds. Fabric C was thus composed of a heavily vegetation-tempered organic-rich light yellow- brown coarse and porous clay. Other fabrics noted included a slightly thicker

casting clay sometimes used within the socketed axe moulds – Fabric D, a mid-grey slightly coarser sandy reduced clay fabric with very minor chalk grit inclusions. A chalky marly clay (Fabric E) was recorded amongst some of the unidentified mould debris. This probably formed some sort of bandage or support for the moulds, given that chalk should always be avoided in respect of any direct contact with hot molten metal.

- B.8.9 It was possible to determine some evidence for the ‘burning history’ of these mould pieces in terms of: (a) their initial drying followed by their low-temperature firing as individual bivalve pieces around a positive casting form or object, (b) the re-firing of the now attached and empty bivalve pieces surrounded with a clay bandage, (c) the chilling and impregnation effect of the hot metal on the internal casting surfaces of the mould, and (d) an occasional and usually accidental burning of the used and fragmented mould associated with its having been broken open and disposed of into the fire (e.g., piece 490.513). Rarely was the latter firing that intense, the outside of some of these pieces (as with the rest of the mould assemblage pieces) showing some signs of weathering and dissolution due to leaching and exposure.
- B.8.10 The following represents a detailed inventory of all the mould types recognised and recorded (object types A-T). These include some poorly diagnostic fragments of known examples alongside moulds for as yet unknown or unrecognised forms (Fig. 9a-9b).

Mould types and interpretations of possible castings

Type A

A1 - décor plaque

- B.8.11 490.21: A single (20mm thick) fragment of this type of mould for a decorated ?bronze plaque (13g) was recovered from (490). The ornamentation was not clear, but this appeared to have a ring motif and the surface was convex.

A2 – small plain plaque or ‘ingot’

- B.8.12 490.53-54 + 490.58: Three 15mm thick fragments (total 33g) which may be associated with the casting of small bronze plaques, or possibly a small flat sheet ingot. A somewhat uncertain identification.

A3 – large motif decorated plaque

- B.8.13 490.78 +79 (Fig. 9a): Strongly decorated mould surface fragment(s) c. 14mm thick, probably both associated (total 12g). The large motif has the form of a ring/knob design in vertical rows with a ridge/groove in between. Different both from A1 and A4. The central knob is 7mm and the enclosed ring 12mm. NB, the metal casting would be of a concentric groove with a dimple in the middle on one side, but possibly the embossed reverse on the other?

A4 – large motif decorated plaque

- B.8.14 492.117 (Fig. 9a): Single example with 7mm thick mould fragment (9g). The design is similar, but not the same as A3. Possesses a dot double-ring motif in the form of a shallow raised concentric ridge/groove c 12mm in diameter, repeated on the flat mould surface NB only two double rings survive. This form is almost identical to the

design on the decorated bronze plaque (object 319) present within the Broughton Malherbe Late Bronze Age hoard (Adams 2017).

Type B

B1 – sprue cup lip

- B.8.15 490.18 (37x20mm diameter): Lip of clay sprue pouring cup estimated 40mm diameter for an uncertain object mould. 490.69 – 70: two fragments from the same thin-lipped sprue cup mould. 491.17 (Fig. 9a): part of a carefully-moulded everted rim sprue pouring cup – for internal diameter c. 20mm. 492.40: part of a sprue pouring cup lip – perhaps for the casting of a small, socketed axe. Total weight 40g.

B2 – sprue cup lip

- B.8.16 490.68: lip of sprue cup mould for a small object (sprue diameter c.25-30mm). 6g.

B3 – complex sprue cups and sprue rims

- B.8.17 490.76 -77 (Fig. 9a): Complex double sprue cup ceramic moulding (part of rim). Diameters 55x40 + 30x30. An unusual arrangement for pouring into two separate, but maybe linked, or perhaps repeat moulds – uncertain identity – possibly for a socketed tool?
- B.8.18 491.15-16 (Fig. 9a): Diameter 30x25 + 20x12. Sprue rim associated with a small spearhead mould (491.13)? Total weight for all B3 moulds = 37g.

B4 – sprue cup lip

- B.8.19 492.42: 32x35mm diameter (9g) Includes part of clay bandage around sprue cup rim (perhaps designed for the casting of a socketed axe?).

Type C

C1 – small socketed axe gouge

- B.8.20 490.19: 20mm thick mould (27g). NB crescent shape rib most likely for loop handle, though possibly a large mould keying feature?

Type D

D1 – poorly diagnostic blade

- B.8.21 490.20 + 490.38: 11-15mm thick mould pieces (35g). Insufficient for proper category – possibly a ribbed blade?

Type E

E1 – round strap end

- B.8.22 490.22-25 (incl), 490.33-34, 490.75, 492.51 (Fig. 9a): 7-10mm thick mould pieces (total weight= 108g). Re-fitting pieces identified in 490.22+23 and 490.75. NB 492.51 is also similar (i.e., associated with?) 490.22-25. Also 490.24 may be compared with the Isleham hoard square-round strap ends.

E2 – strap end?

- B.8.23 490.40 is 10mm thick mould piece (16g). As fragment of a linear design square-shaped one.

E3 – strap cross décor

- B.8.24 490.60-63: total weight 26g. Abraded pieces. NB has a clay knob bivalve mould piece locator (490.60).

E5 – square strap end

- B.8.25 490.64-65 (Fig. 9a), 490.504-505: 10-11mm thick mould pieces (total weight=25g). 490.64-65 refitting parts of a square corner with a single groove/ridge ornament, NB the Isleham hoard example (with a 15mm wide rim). Fragments 490.504-505 are from a simpler and smaller form (50mm long)?

E6 – strap end?

- B.8.26 490.66: 8mm wide (7g).

E7 – rounded strap shank

- B.8.27 490.86-87, 490.506, 491.10-12 and 491.26: mould pieces between 5mm-15mm thick (total weight= 36g).

Type F

F1 – small sword or knife blade

- B.8.28 490.26-27, 490.29-32, 490.35, 490.73, 91.25 (Fig. 9a): Mould pieces 7-12mm thick, typically 11mm. Total weight = 149g. Includes various similar examples, but good refits between 490.26 and 490.27 lower blade section (with well-preserved interlock groove/ridge for mould edges), and between 490.29 and 490.73 (which may be the counterpart to bivalve mould piece 490.26-27). Piece 490.29 likewise exhibits well-preserved interlock mould edges plus a crescentic locator. Blade width of 490.30 is 25mm and of 490.32 is 22mm. 490.35 is an abraded sword or knife tip, whilst 490.73 is a well-preserved section from the mid-blade (probably a large knife) with interlock grooves and knob locator on the RH side. Finally, 491.25 is the well-preserved end half for the tip of a small sword or knife (20-26mm wide) with a low mid-rib, also possessing a crescentic mould locator knob. Possibly the tip of a tanged knife?

F2 – knife blade tip

- B.8.29 490.39. 11mm thick mould piece (9g).

Type G

G – sword or knife chape?

- B.8.30 490.37 (Fig. 9a): single mould piece 13mm thick (17g). No other association.

Type H

H1 – domed stud?

- B.8.31 490.50: Mould piece 5mm thick (33g). Perhaps part of a top stud or ball?

H2 – domed stud?

- B.8.32 490.51-52 (Fig. 9a): Mould pieces 3-14mm thick (13g).

Type I

I – bridle bit?

- B.8.33 490.55 (Fig. 9a): Mould piece 10mm thick (14g). This could be part of a mould for casting a straight link (as solid casting of c. 10-12mm diameter). There is a single mould half locator knob present.

Type J

J1- large socketed axe?

- B.8.34 490.67: 10mm thick clay mould (14g). Single example possesses a large crescentic mould locator – implying that this is part of a large mould and axe casting.

J2 – small socketed axe

- B.8.35 492.15, 492.18-20 (Fig. 9a), 492.29, 492.33-36, 492.41, 492.43-44, 492.45-50: Eighteen mould pieces around 8-11mm thick. Total weight 135g. Piece 492.15 includes a fragment from the top of mould with circumferential rim bevel plus handle loop on RH side. Similar with 492.19 – a side piece with a well-preserved handle loop (20mm long x 5mm wide) and interlocking mould half locator – the axe edge of this possesses a moderate splay (35mm wide at tip?). 492.20 associated with 492.19. Pieces 492.33-36 are re-fitting frags (492.35 shows trace of lower end terminations of two of the exterior blade vertical ribs – each 1-2mm wide). Piece 492.43 reveals c. 180° section of the round top rim of the axe socket c. 35mm in diameter. Mould frags 492.47-48 possess part of attached sprue lip of c. 8mm thickness.

J3 – large socketed axe

- B.8.36 492.16 (Fig. 9a), 492.21, 492.37: Mould pieces 8-20mm thick (total weight x3 pieces = 48g). Piece 492.16 is a fragment from just below the circumferential bevel, and possesses a loop handle negative alongside the mould interlock groove and traces of the vertical rib ornament on axe exterior. Piece 492.21 is from the top of an axe mould in which the bevel rim has a short sprue cup rim attached. The socket of 492.37 is probably 40mm+ wide at the level of the bevel.

J4 – large socketed axe without ribbed blade

- B.8.37 492.17, 492.25-27 (Fig. 9a): Clay mould pieces 11-14mm thick (total weight of 3 fragments= 99g). piece 492.17 may be a socketed axe/chisel. The crescentic 'knob' on this mould piece is probably a mould locator rather than the relief for the casting of the handle loop. The large socket axe without a ribbed blade (492.25) is from the negative half of this mould with interlock grooves. It has a straight un-splayed blade edge. The axe length is probably 100mm.

J5 – poorly diagnostic socketed axe or palstave

- B.8.38 492.28 (Fig. 9a): single clay mould fragment is 12mm thick (14g). From blade edge with a possible stop?

Type K

K1 – square end bronze plate

B.8.39 490.74 (Fig. 9b), 490.84: moulds 12-18mm thick (total weight 8g). Piece 490.84 is a corner fragment (associated with socket tool 492.31-32?).

Type L

L – bead/ large pin-head

B.8.40 490.85: mould 12mm thick (4g). object is c. 5mm diameter by 5mm deep (similar to A1).

Type M

M1 – rounded terminal plate/ cover

B.8.41 490.513: mould 15mm thick (28g) NB this is a re-fired piece with a piece of Cu-alloy slag attached. The original perhaps is for a moderately large casting piece (see Isleham hoard).

M2 – round-rectangular mushroom-shaped terminal

B.8.42 492.4 – 492.13 (Fig. 9b): x10 associated pieces between 10-12mm thick (total weight = 174g), NB similar to M1 – this is perhaps for a convex bronze plate cover with a round slightly inverted rim. Fragment 492.12 has an attached small sprue opening.

Type N

N1.a – mould for multiple flat-head pins or rivets (upper of the two)

B.8.43 490.1 – 490.17, 490.28, 490.36, 490.41-43, 490.56-57, 490.71-72, 490.81-83, 491.4, 491.21-23 (Fig. 9b): x33 largely associated pieces, with some re-fits. Pieces 6-13mm thick (total weight = 292g). Form of this is a flat horizontal tablet with double rows of dot-ring pin-head depressions, together with a shallow central groove as a metal channel in between. The vertical ribs on the edge are part of the mould interlockers. Piece 490.4 has a fragment of primary clay wrap mould bandage attached, 490.28 possesses a crescentic mould locator. Piece 490.71 is the best-preserved example of the upper mould half. The pin-head rows are 4.5mm in diameter.

N1.b - mould for multiple flat-head pins or rivets (lower of the two – i.e., counterpart to N1.a)

B.8.44 490.45-48, 491.1-3 (Fig. 9b): x7 mould pieces between 12-15mm thick each (total weight = 91g). Associated pieces 491.1 and 491.2 are the best preserved, clearest and un-abraded. Piece 491.1 is the flat end terminal of the mould possessing a full width-wise contingent of pin moulds that consist of double rows of these pin shank holes either side of a metal-feed channel groove which is connected via individual branching feeds with each (associated with 491.2-3 and 490.5-6). Piece 491.2 is the best-preserved fragment. There is a break across the middle of this which reveals the mechanism of metal feed for the two pin shanks.

Type O

O1 – oval-shaped plate or cover

B.8.45 491.5-8 (Fig. 9b): x4 pieces of mould between 11-15mm thick (total weight=31g). Piece 491.6 is flat to slightly convex as a mould with a faint trace of an interlocking ridge. 491.7 is probably a flat casting.

O2 – square plate or cover

- B.8.46 491.9 (Fig. 9b): mould piece 12mm thick (29g). This is probably a square plate or cover with convex edges. The thick rounded exterior to this mould is a little similar to 492.4-10 – also to an as yet unidentified plate-like object observed within the Broughton Malherbe hoard.

O3 – round to oval-shaped plate cover

- B.8.47 492.1-3 (Fig. 9b): x3 associated but non-refitting mould pieces some 10-13mm thick (19g total), NB possesses some sort of circumferential interior rib – a little smaller than 491.5-8.

*Type P***P1 – small spearhead?**

- B.8.48 491.13-14 (Fig. 9b): Pieces 14mm thick (weight=29g total). Possibly for part of a very short spearhead with a rounded blade edge c. 15mm wide from the centre rib (30mm total?).

P2 – spearhead?

- B.8.49 491.18-20 (Fig. 9b), 491.24: x4 pieces c. 12-15mm thick (total weight=54g). All pieces are fairly abraded and poorly diagnostic. Piece 491.19 possesses a mould edge with interlocking ridge and (negative) locator hole. Piece 491.24 may in fact be for a narrow chisel, knife or spearhead fragment. NB has a crescentic locator knob.

*Type Q***Q1 – round ball or perhaps a bead/bell?**

- B.8.50 490.49+ 492.14 (Fig. 9b): x2 poorly diagnostic pieces c. 12mm thick (weight 17g). Piece 490.49 has a sprue cup attached.

*Type R***R1 – unidentified horse furniture piece?**

- B.8.51 492.22-24 (Fig. 9b), 492.39: x4 mould pieces of c. 20-25mm thick (total weight=89g). Mould for an interlocking and complex ornamental casting (see Isleham hoard bronze pieces as well as comprehensive assemblage from Gussage All Saints (IA) regarding bridle bit, cheek pieces, terret or lynch pin *etc*). Interestingly, this is the mould most likely to be an example of lost-wax casting. No evidence for bivalve interlocking pieces.

R2 – horse furniture item?

- B.8.52 492.52-52: x3 mould pieces of c. 9-12mm thick (16g total weight). Unidentified small piece as part of a larger object.

*Type S***S1 – unidentified socket tool**

- B.8.53 492.30-32 (Fig. 9b), 492.38: x4 mould pieces (64g total weight). Chunky mould pieces with circumferential rib, though abraded.

Type T

T – socketed axe core (plug)

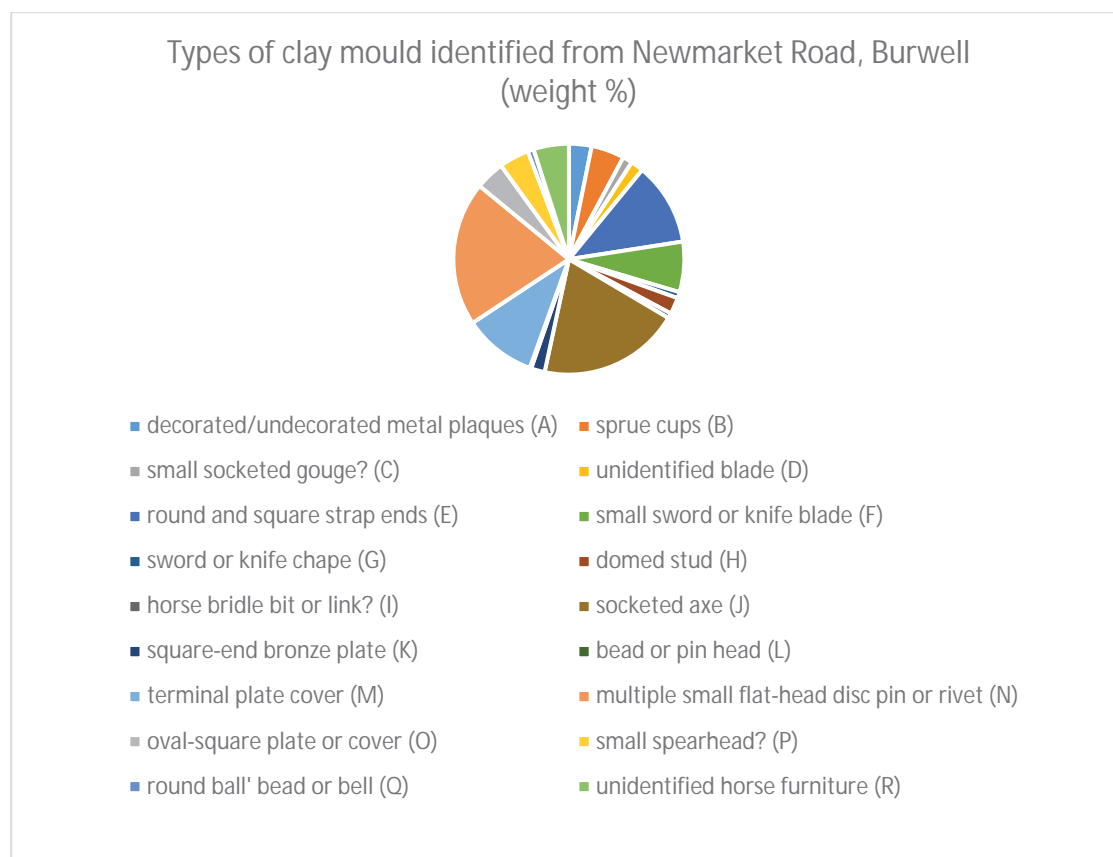
B.8.54 493.1-2 (Fig. 9b): tapered shape between 33-20mm thick, weighing 84g. Re-fitted dimensions 82mm high by 50-30mm wide. This is made up of two broken but re-fitting halves forming a clay core (plug) for the casting of a hollow socketed axe of around 32mm internal diameter. The top half (493.1) of this is located above two circumferential casting ribs, and is highly ornamented, yet this top piece is probably not part of the actual casting. The design is zoomorphic consisting of an animal's head (possibly a dog) with floppy ears and two deep-set stick holes for the eyes, with another upon the reverse of the 'head' directly opposite. All three holes were most likely functional and important and were probably used to support the plug high enough within the axe mould for the metal to flow around and beneath it. The presence here of a casting join down both sides of the lower clay core confirms that it had been made using an original cast metal axe as a mould – probably by pressing clay into an empty axe socket. The three vertical ribs on the lower half of the clay core match those commonly witnessed within socketed axe bronze castings (both upon the exterior and interior surfaces). It is believed these were added to help centre the clay core plug evenly inside of the socket mould when pouring metal (Ehrenberg 1981).

Summary

B.8.55 Graph 5 shows the suggested breakdown of the objects cast at Burwell based upon the diversity of mould fragments encountered and studied from all four of the associated metalworking contexts within pit **489**. Given the poorly preserved, very fragmentary and incomplete nature of this assemblage much of this information is speculative, therefore there may be more (but probably quite a few less) forms here than those indicated by the notation of types (A to T). The number of mould (therefore different metal casting) types provisionally accounted for was 43. In terms of weight of mould fragments this amounts to the following for each type recorded: **A** - decorated and un-decorated metal plaques = 63g (A1-13g; A2-29g; A3-12g and A4-9g); **B** – sprue cups associated with unknown moulds = 92g (B1- 40g; B2 – 6g; B3 – 37g and B4 – 9g); **C** – small socketed gouge? = 27g; **D** – unidentified blade = 35g; **E** – strap ends = 230g (E1 – 109g; E2 – 16g; E3 – 31g; E5 – 31g; E6 – 7g; E7 – 36g); **F** – small sword or knife blade = 140g; **G** – sword or knife chape end? = 17g; **H** – domed stud = 46g (H1 – 33g; H2 – 13g); **I** – bridle bit or link (or some item of horse furniture)? = 14g; **J** – socketed axes = 394g (J1 – 14g; J2 – 135g; J3 – 48g; J4 – 14g; J5 – 85g and J6 – 14g); **K** – square-end bronze plate = 38g; **L** - bead or round pin head? = 4g; **M** – round to mushroom-shaped bronze terminals = 202g (M1 – 28g; M2 – 174g); **N1a** and **N1 b** – upper and lower mould pieces for multiple flat discoid-head pins or rivets = 401g (N1a – 304g and N1b – 97g); **O** – square to oval-round shaped plate covers? = 81g (O1 – 31g; O2 – 29g and O3 – 21g); **P** – spearheads? = 83g (P1 – 29g; P2 – 54g); **Q** – round bronze ball/bead or bell? = 17g; **R** – unidentified horse furniture? = 98g (R1 – 82g; R2 – 16g); **S** – undiagnostic socketed tool = 64g; **T** – socketed axe core = 84g.

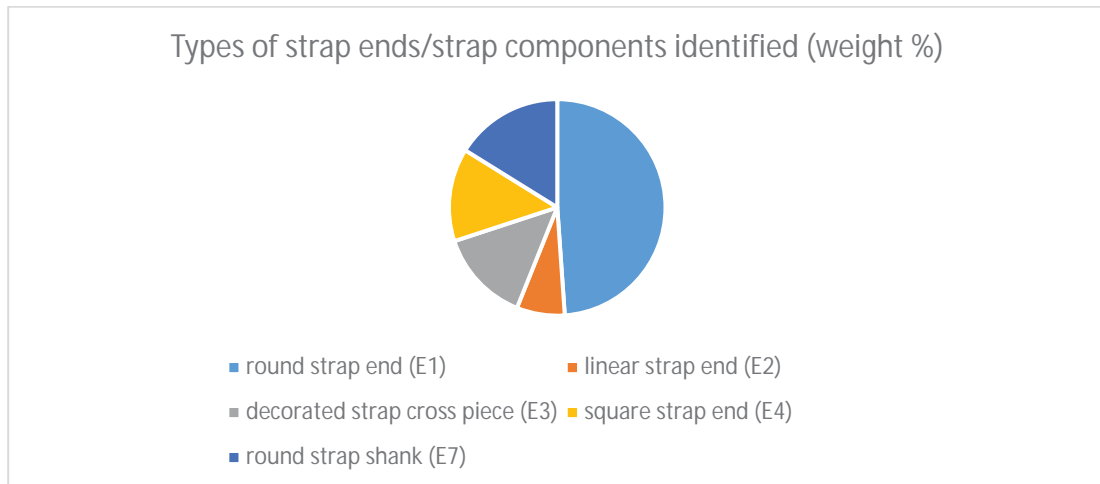
B.8.56 In summary, therefore, the metalworking evidence as defined by the weight of mould material recovered for each broad type is as follows: for socketed axes and socketed tools = 569g, small pin or rivet production = 401g, strap ends = 230g, large bronze

terminals = 202g, swords or knives = 175g, horse furniture = 112g, spearheads = 83g, decorated metal plaques = 63g, studs = 46g, bronze plate covers = 38g and miscellaneous = 38g. This may provide some indication of emphasis in copper-alloy or non-ferrous metalworking activity and is certainly quite different from the initial field assessment upon excavating this pit which suggested an assemblage made up for the most part of sword mould with some socketed axe material as well.



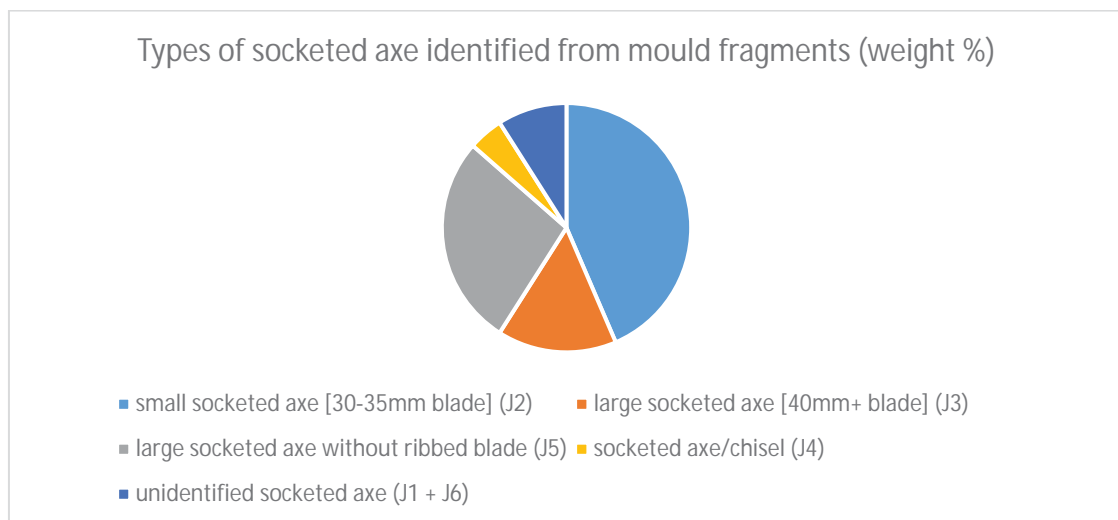
Graph 5: Provisional identification of mould pieces from 489 in terms of possible objects cast

B.8.57 Further analysis of some of the component types, for instance those mould pieces associated with the manufacture of strap ends, reveals an interesting variety of possible types and a breakdown of these, as shown in Graph 6. These strap ends were probably for leather straps, either for personal wear or for use as horse harness. In the absence of the actual metal objects (from the site) it was quite impossible to say anything further. Some of these moulds for strap ends (see descriptions of Type E above) have already been compared with those items found within the Isleham hoard, Cambridgeshire (Britton 1959), the findspot for which lies just a few miles to the north-east of Burwell.



Graph 6: Variety of strap ends and strap components identified from all contexts of pit 489 (in weight %).

B.8.58 The moulds for the production of socketed axes are likewise interesting, in that although they are poorly preserved just as fragments, it is still clear that there are moulds here for both large and small vertically ribbed blades, for blades with straight chisel-like ends as well as for slightly splayed ends and for large axes without ribbed blades (Graph 7). There is the possibility also of another, so far undetermined socketed tool type. Once again, it is unwise to speculate further on such partial evidence. However, this diversity in form from just one site and one pit seems a little unusual, suggesting that both the assemblage and its context is worth further investigation.



Graph 7: A provisional typology of axes cast based on fragmentary mould pieces (in weight % - all contexts)

Casting technique

B.8.59 Figure 10 shows just two examples of how such objects were cast and the means of pouring the metal. Both of these mould types would appear to be important as being either unique (such as the pin/rivet mould 491.2 and associated bivalve mould fragments) or for being amongst the best preserved and most interesting examples of a type (such as the complex socketed axe core 493.1-2). The upper matching mould

halves for 491.2 might include for instance those of 490.2 and 490.71. The latter possess the mould interlocker ridges (male-positive) required to fit inside the grooves (female – negative) of the lower mould pieces, and more importantly include the upper half of the same feed channel supplying metal to the double row of pin/rivet moulds. The presence of similar-sized flat-bottomed disc-shaped hollows for the pin heads within these upper mould pieces confirms that the metal flowed horizontally along the same channel filling both the bottom and top depressions of the pin heads simultaneously, and also that the heads of these rivets were up to 2mm thick. The explanations of the casting process illustrated below is probably self-explanatory in both cases.

Semi-quantitative XRF analysis of selected mould fragments

- B.8.60 The analyses of selected mould pieces was undertaken by Dr Norman Moles at the University of Brighton. The description of these mould pieces, their context and inventory number and sampling site descriptions are shown within Table 32 (see below). The surface trace heavy element result (averaged out as ppm) and rock composition (as oxides in weight %) have all been edited to include only what was deemed relevant in helping to determine the type of metal alloy used or the composition of the clay fabric. These figures do not therefore represent complete analyses, and should anyway always be considered semi-quantitative, the sensitivity of some elements being considerably reduced compared to others.
- B.8.61 In most cases these results have proved useful, and consistent in so far as most also provide indications for the use of a leaded tin bronze composition matched by previous studies of other moulds of approximately the same generic period (Late Bronze Age: Wilburton-Ewart Park). Some variation in this pattern (for example that seen within the surface trace metal composition recorded for the pin/rivet moulds) might make some sense functionally. Most of the mould pieces also show an elevation in metal content on the surfaces expected (i.e., the internal mould or casting faces rather than the exteriors). However, there are one or two exceptions to this.

Mould fragment	Identity	Area analysed	wt% SiO ₂	wt% Al ₂ O ₃	wt% P ₂ O ₅	wt% CaO	wt% S	ppm Cu	wt% Cu	ppm Zn	ppm As	ppm Sn	wt% Sn	ppm Pb	wt% Pb	Additional elements reported
490.512	mould bandage	interior (reduced)	61.18	12.42	4.06	11.57	0.99	22322	2.23	65	912	30782	3.08	23140	2.31	Ag = 49ppm, Bi = 54ppm
490.512		exterior (oxidised)	81.25	25.19	2.11	6.94	<0.03	1295		192	41	245		325		Hg = 7ppm
490.513	round terminal plate cover	interior casting surface- side 1	36.02	6.77	1.97	17.24	0.57	31596	3.16		543	35790	3.58	13143	1.31	Sb = 25ppm, Bi = 34ppm
490.513		side 2 (with slag)	31.32	6.05	1.88	15.96	0.92	37850	3.79		1772	39009	3.90	21806	2.18	Sb = 29ppm, Bi = 56ppm
490.513		exterior surface	51.06	14.91	1.49	27.41	<0.03	517		121	58	129		522		
490.71	upper half of multiple pin rivet mould	interior casting surface- side 1	55.02	10.34	1.94	17.00	0.14	399		99	138			887		
490.71		exterior	69.40	12.89	2.20	23.02	<0.03	314		89	11			35		
490.73	small sword or knife blade	interior casting surface- side 1	45.99	12.28	1.05	12.43	0.89	370		107	1355	287		7001	0.70	
490.73		exterior	52.54	12.55	0.90	31.48	<0.03	146		104	14	31		56		
490.75	round strap end	interior casting surface (oxidised)	64.43	12.93	0.81	9.43	0.25	229		103	410	155		3588	0.36	
490.75		exterior	38.12	8.66	1.15	31.61	<0.03	318		99	18			88		
491.13	small spearhead?	interior casting surface	59.11	13.85	1.07	18.47	0.10	203		76	165			1577		
491.13		exterior (oxidised)	52.30	13.82	1.52	30.29	<0.03	245		94	14			86		
491.2	lower half of multiple pin rivet mould	interior casting surface (oxidised)	60.73	11.00	1.27	6.40	2.15	324		96	1747	180		8862	0.89	Hg = 14ppm
491.2		interior surface (oxidised)	83.58	15.36	1.29	5.92	<0.03	547		105	14			76		
491.2		exterior	61.14	12.70	1.04	29.48	0.04	387		93	15			41		
493.2	lower socket axe core	external casting surface (reduced)	48.45	11.60	3.02	22.74	0.05	2317		77	18			101		
493.2		broken interior	37.31	9.13	2.71	29.75	0.02	3242		113	19	41		156		
492.24	unidentified bridle piece (lost wax?)	interior casting surface (reduced)	53.69	9.79	1.92	12.68	<0.03	922		104	16			113		
492.24		exterior with vitrification	55.41	13.49	0.90	17.54	0.02	729		83	9			84		
492.28	unidentified socket axe blade edge	interior casting surface	21.50	7.29	1.24	25.89	0.18	1578		91	247	125		2791		
492.28		casting surface + brown clay fabric	76.58	14.00	1.83	12.53	0.12	1365		74	117	71		1287		Bi = 10ppm
492.28		exterior surface (oxidised)	82.02	19.14	1.13	4.95	<0.03	2548		161	50	39		443		

Red = spurious high values contributing to high oxide totals; Blue = spurious low values

Table 32: pXRF sample analyses of the surfaces of selected clay moulds carried out using an Olympus Innov-X 6500 Delta (N. Moles)

B.8.62 The grey (internal reduced) faces of pieces 490.512 (an external organic-rich clay bandage fabric of an as yet unidentified mould) and 490.513 (the internal layer of a round terminal plate cover mould) report relatively high values (i.e., 1.3-3.9%) for Cu, Sn and Pb. Meanwhile the interior surfaces of 490.73 (a small sword or knife blade), 490.75 (a round strap end) and 491.2 (the lower half of a multiple pin/rivet mould) report fairly high Pb (0.4-0.9%) and are enriched in As but not in Cu or Sn. Specimens 493.2 (the clay core of a socketed axe) and 492.28 (the blade edge of an unidentified socket axe) show slight enrichment in Cu, and the latter also in Pb. Sb (antimony) doesn't really show any sort of enrichment.

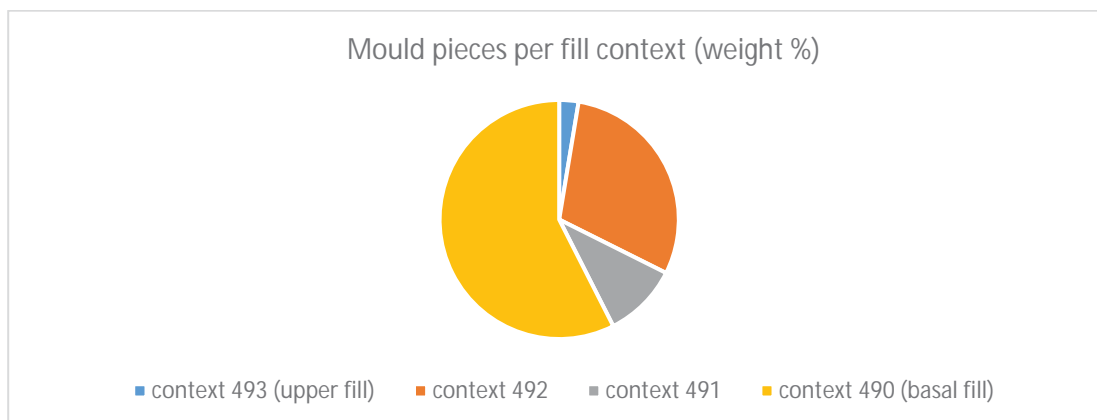
B.8.63 Of some interest is the wide variation in CaO. This implies that a variety of different clay types were used in constructing the moulds, as is also suggested by the colour variation between the inside and outside surfaces. We see most of this calcium enrichment within the exterior layers, suggesting that a coarser clay fabric with some chalk is being used here, whilst the interior fabric has been carefully chosen and includes a very fine silt with inclusions of mica. Phosphorus sometimes reports to the partly organic but also reduced interior layers (e.g., in 490.512), as does the very

slightly elevated sulphur, but this may well be dissolved within the chalcophilic metal, thus leaving the trace of its contamination upon the casting mould surface.

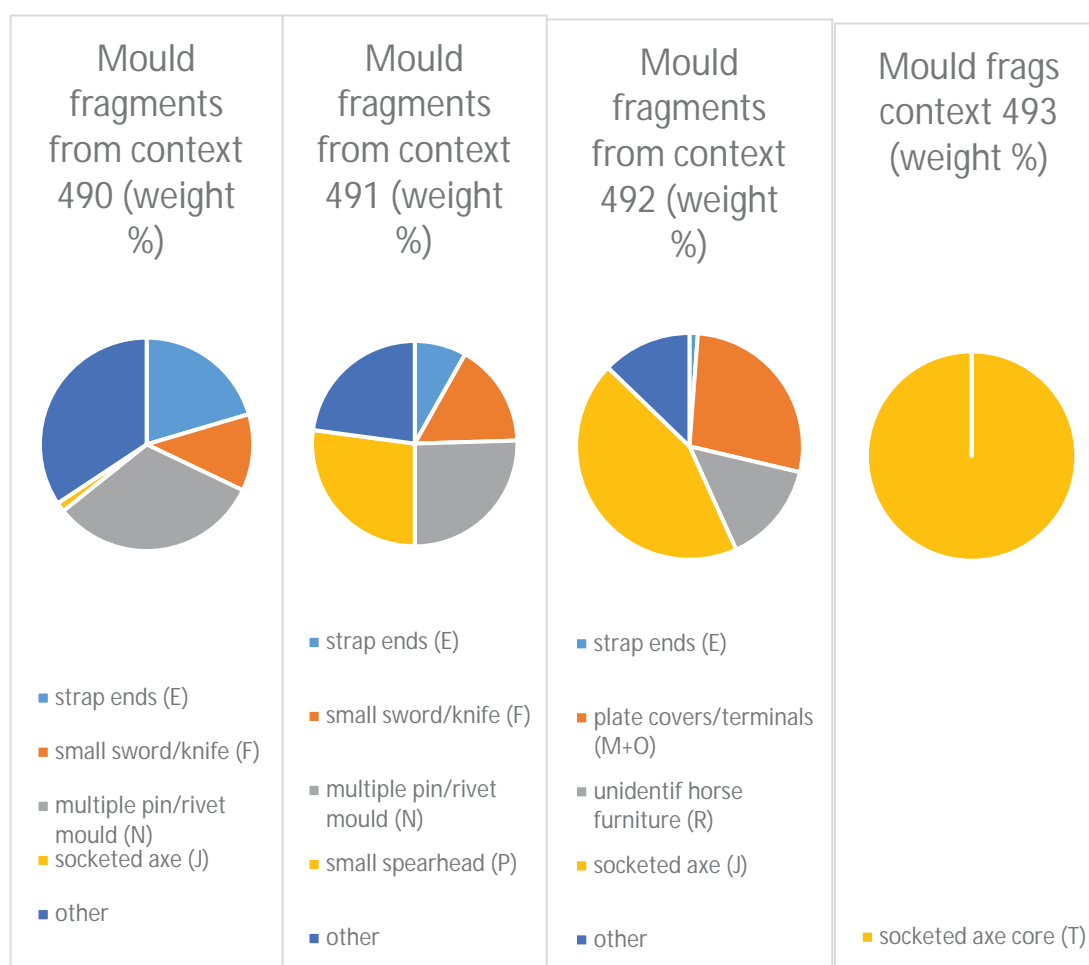
- B.8.64 The pin rivet moulds may well have been used for casting with a lead-rich and tin poor bronze, yet the results are insufficiently clear for any degree of certainty.
- B.8.65 The high lead content in this and other cases (such as the Witchford sword; Phillips and Blackburn 2019) can only point to two metalwork industries of the British Late Bronze Age – those of Wilburton and Ewart Park (Tylecote 1986, 237; Rohl & Needham 1998, 103, 107 & 137).
- B.8.66 During the Wilburton metalwork phase intentional additions of up to 2% lead became a standard feature of this metal on account of its beneficial effect (of lowering viscosity) on the casting properties of tin bronze. However, greater amounts than this were probably occasionally added as a diluent. According to Tylecote (*ibid.* 30) the mechanical properties of leaded tin bronze do not necessarily deteriorate progressively with added lead – it all depended upon the rate of cooling.
- B.8.67 Colquhoun & Burgess (1988, 138) comment on the fact that many of the early Ewart Park swords retained their Wilburton high-lead compositions. This was noted with the Cambridgeshire Wicken Fen and Isleham hoard swords for instance, the suggested explanation for this being that the high lead came from the re-melting of Wilburton scrap. This could therefore be relevant to the type of metalworking carried out at Burwell. It is interesting also that at the beginning of the Ewart Park period lead levels in some swords had declined to a composition of 5% or less, suggesting that lead within some of the late Wilburton metal could have been higher still.
- B.8.68 The above authors refer (p.131) to the mechanism of metal segregation which takes place within the swords or other castings on cooling. If the cooling is slow enough the low-melting phases of the metal (i.e., the lead) will concentrate within the centre of the casting rather than at its edges. This would leave the hard tin-rich bronze metal on the cutting edges where this was wanted – presumably a desirable effect which was sought. In itself, this would not explain the phenomena of elevated lead upon the internal mould surfaces. If not a poorly understood casting effect, could we be dealing instead with post-metalworking changes, perhaps the leaching away of the surface copper present upon the broken mould surface, leaving the relatively insoluble lead intact?

Metalworking moulds - context associations and changes in deposition (pit 489)

- B.8.69 Whilst it may be a little unclear whether we are looking at some sort of structured deposition of mould pieces within this pit, in terms of the number and weight of these there are some significant differences between successive fills (Graph 8), as there is in the composition of the mould types recorded from each (Graph 9).



Graph 8: The weight of mould fragments per context fill of pit 489



Graph 9: Statistical representation of the mould compositions of successive contexts 490 to 493 (Pit 489)

B.8.70 It remains difficult however to interpret this in any meaningful way. The fact that a number of the compositional boundaries do cross between contexts (i.e., the presence of sword and multiple pin/rivet moulds within the base (490) and lower (491) fills, strap ends across all three (490-492), and socketed axes in all four) suggests that this is hardly a straightforward case. Indeed, it would be possible to argue that we are looking at a gradual change or progression in the nature of metalwork products, which is represented here by the emptying of middens or the dumping of slightly different

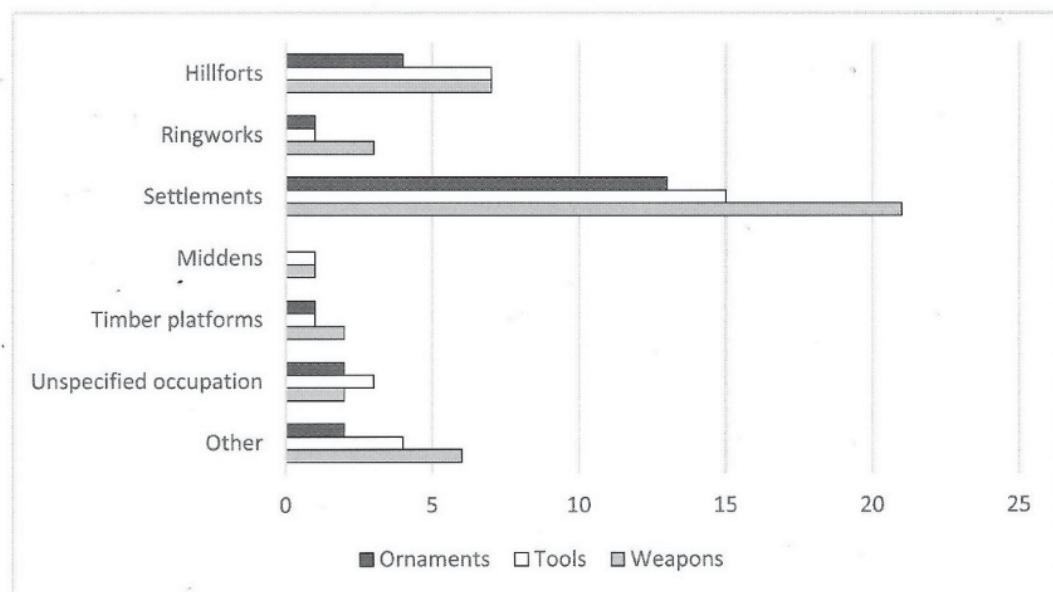
mould debris. It is clear though that all of the knife/sword debris comes from the bottom, and most of the socketed axe debris from the top (492), alongside the plate covers and terminals and probable horse furniture items. The most likely deliberate placing of an item is that of the two halves of the socketed axe core within the base of the upper fill 493. The other really interesting item from here – the fragments of multiple pin/rivet mould – do not have such a tightly bound distribution, yet most of these were recovered from the basal fill of the pit.

Discussion

- B.8.71 Although fragmentary, poorly preserved and partial, and difficult to try to piece together and make sense of, this assemblage has proved to be of exceptional interest on account of its diversity, its size, and concentration of material within a single pit. Alongside this is the unusual nature – if not uniqueness – of some of its component pieces. Of particular relevance here is the strong evidence for the manufacture of domestic and ornamental-type functional objects compared to that for axes (which are also present in large numbers) and for swords.
- B.8.72 One of the main problems encountered in the interpretation of Late Bronze Age metalworking evidence is that in most cases this is heavily weighted towards the composition of hoards. The nature of these hoard depositions encourages the inclusion of heavier and larger items, in particular weapons. Because of this the debris from the actual metal production workshops and from the dumps associated with these can be more revealing. These have the potential to provide a more nuanced and balanced picture of the comprehensive nature of artefact production.
- B.8.73 Another issue linked to the study of metalworking moulds is that of their survival and detection - and once discovered the thoroughness of the ensuing analysis. As is the case with the Burwell assemblage, this is not easy material to work with. Not only is there very little which fits together, but amongst it there is poor survival of the soft sandy clay of the mould fabrics in the face of abrasion and weathering. Metalworking by its very nature is a destructive as well as a creative process, especially when this involves the one-time use of bivalve clay moulds which are hammered and smashed to remove the clay-banded halves and recover the castings. As can be imagined, the small fragments of these might become incorporated into the floor of the workshop, be stamped in, then from time to time cleared out and dumped. Such a scenario seems likely at Burwell, associated with a nearby workshop, perhaps one located within an adjacent roundhouse.
- B.8.74 Webley *et al.* (2020, 113-115) refers to placed deposits of metalworking mould fragments within Late Bronze Age pits and also to the discrimination within these pits of different types of placed mould. This has been discussed to some extent already in the context of pit 489; in particular those differences noted in the composition of the mould (object) types recovered from the base to the uppermost fills of the feature. The question often raised in the discussion over structured deposits is whether this might in some cases represent the 'ritual decommissioning of residues viewed as dangerous or ambivalent', or else a 'commemoration of the production of socially significant artefacts' (*ibid.* 112). This might have been the case at important metalworking sites such as Springfield Lyons (Essex) or Norton Fitzwarren (Somerset),

yet on other occasions mixtures of mould material are recorded, such as for swords as well as lighter domestic items, all middened together. This material may be spread across the settled landscape, with no particular concern to separate out or control access to metalworking and its residues. The latter has been noted at a number of Late Bronze Age open settlements such as Tinney's Lane (Sherborne, Dorset), Jarlshof (Shetland) and Holborough Quarry (Snodland, Kent). It could be that Burwell, with its very large mixed assemblage of mould waste coming almost entirely from a single pit, fits better with the latter model. Yet in the sheer variety of its pieces, size (at the upper end of most recorded assemblage weights) and absence of other associated metalworking materials (such as copper slag, metal waste and crucible debris), this site remains unusual.

B.8.75 What might be useful to point out is that in the range of object types represented, Burwell matches the composition of the Isleham (Ely, Cambridgeshire) metalwork hoard (i.e., the inclusion of strap ends, mushroom-shaped terminals, plate covers, studs, pins and horse furniture alongside the commoner axes, knives/ short swords and spearheads). Webley *et al.* (2020, 112; fig. 4.22) provides a very useful statistical chart showing the number of Late Bronze Age/ Earliest Iron Age sites at which moulds for the production of particular classes of artefact have been found (Graph 10). This would appear to indicate the prevalence of open settlements over other sites in terms of the use and deposition of mould material.



Graph 10: Chart showing the number of Late Bronze Age/ earliest Iron Age sites and the figures for the deposition of clay moulds associated with different categories of object. Note the prevalence for weapon as well as tool and ornament production at open settlements (Figure 4.22 in Webley *et al.* 2020).

B.8.76 In this respect, the significance of the Burwell strap ends should also be raised. The mould fragments for these objects amount to half the total weight of socketed axe mould recovered from the same pit, and as at Isleham, these straps appear to comprise a number of different types. It is possible that these represent examples of horse furniture, for example the straps for belts used to secure panniers, saddles or

reins. In fact, the Isleham hoard is famously noted for its range of copper-alloy horse fittings, which includes bridle cheek pieces, terret rings, studs for leather harness and the eponymous strap ends. Whilst the more complex objects from here such as horse bits and cheek pieces may have been manufactured using the lost wax technique, the strap ends appear only to have been made using clay bivalve moulds (as has been clearly demonstrated in the Burwell assemblage). In fact, only 89g of the clay mould examined from Burwell could have been used for making the lost-wax castings. This changes significantly during the Iron Age, when we see most or all of horse fittings being manufactured in this way (for example the La Tene period work at Gussage All Saints, Dorset (see Spratling in Wainwright 1979)). Indeed, the prevalence (or else comparative absence) of lost wax casting evidence from Britain during the later Bronze Age is a much-discussed topic in Webley and Adams (2016) and Webley *et al.* (2020). In that respect the evidence for the possible use of this technique at Burwell (and a few other sites) is useful, but by no stretch of the imagination could it be thought of as being definitive.

B.8.77 The recognition of mould (Type A) material for the manufacture of decorative sheet bronze plaques is another significant discovery from this site. Examples of similar dot-ring motifs were seen on plaque fragments (12 pieces in total) recovered from the Broughton Malherbe hoard (Maidstone, Kent) - the latter associated with the deposition of Carps Tongue and Ewart Park swords dating to the period 850-750 BC (Adams 2017; see Fig. 11 for comparison). These plaques from Broughton Malherbe - decorated on one side with concentric circles in low relief - are similar to those recorded from the Juvincourt hoard (Jockenhövel & Smolla 1975, 295, fig. 5). Potentially, the Broughton Malherbe objects were all created locally, given the find of a small fragment of clay mould recovered from the boundary ditch of a Late Bronze Age ringwork at Mill Hill, Deal in 1934, now in the British Museum (BM: 1939,100361; Stebbing 1934, Champion 1980). The mould has previously been described as used for casting rings, but a recent study by Adams has shown it to be suited to the casting of plate items with low-relief concentric circle patterns. The sequence of raised and indented circles does not correspond exactly with those on the Broughton Malherbe plaque (no.319), but the style is similar. The Burwell examples are probably therefore the same.

B.8.78 Whilst no complete or even partial axe moulds survive within the current material, the discovery of a well-made socketed axe casting core made of clay and fashioned for repeated use is unique, as is the un-expected detail of the semi-functional ornamentation. This object has been described in some detail already, alongside the way in which it may have been used, yet no analogies for this object have been found. Potentially therefore it offers much to our understanding of how the repeated casting of these axes was conducted. No examples of clay cores for such axes appear to have survived, at least they cannot be located in the literature. Needham (1981, 27) refers to the use of stone cores in the casting of socketed axes from Southern Britain (the Bulford-Helsbury manufacturing tradition of Stogursey axes), and bronze axe 'core stops' are recorded as being used with bronze axe moulds (Tylecote 1962, 123) whilst clay core fragments have been recovered at Rathgall and Dun Aonghasa in Ireland and at other sites, such as Jarlshof (Runner 2020/21). The archaeological evidence for core

technology during the Late Bronze Age in Ireland suggests that the material of choice was clay (Ó Faoláin, 2004, p. 38). Tylecote (1962) and Runner (2020/21) describe the use of a gate-core unit to ensure the even flow of metal into the mould, which is similar, though different to the complex grooves and flow channels described as being the *modus operandi* of the Burwell clay core. Runner (*ibid*) describes instead the use of a clay 'pouring cup' as an extension of the outer wrap of the bandaged bivalve mould, a situation where the core appears to be 'clamped' to an extension of the valve above the axe, referred to in this case by Coghlan (1962, pp. 57-58) as 'core-prints'. It is difficult to see how this exactly relates to the use of the Burwell core, or to how the latter worked and was re-used, but possibly the stick holes functioned a clamp? Perhaps the core could more easily removed from the interior of the bandaged mould and pouring cup (which would certainly be required if it was to be re-used)? One possible means would be to suspend this inside of the bandaged mould by means of the three sticks or dowel pieces inserted into this and passing through the surrounding clay walls. Meanwhile the use of the ribbing on the lower core as a means to help centre the clay plug within the bivalve core has been described previously, and this is referred to both by Ehrenberg (1981) and by Runner (*ibid*) in his experimental work on the casting of replica Irish socketed axes. It may be that both the clay core and external mould pieces were used as a guide in casting and also as a means to add ribbing which may have had a functional purpose in strengthening the axe blade.

B.8.79 By far the most interesting mould type recovered from Burwell pit 489 – for multiple rivet manufacture – is the one for which the least information exists as regards analogies from elsewhere, or for that matter any mention of the process of multiple rivet manufacture during the later British Bronze Age. There is virtually no discussion regarding multiple pin or rivet production, and there is no mention of anything similar. Both rivets and pins were widely used at the time in metalworking practices, and perhaps decoratively within leather and wood, so this lack of evidence or for interest in the means of their production is all the more surprising. The only reference encountered which might possibly refer to a multiple pin mould (Webley *et al.* 2020, 100) describes the discovery of parts of one fabricated in stone from the timber platform site at Washingborough (Lincolnshire). In all probability, this bears no resemblance to the micro-pin production at Burwell, and it seems likely therefore that this can be excluded from the discussion. The pin/ rivet types recovered with the Isleham hoard are also much larger than the ones from Burwell. The latter are interesting with their flat disc-like tops, yet they look like the sorts of larger rivets used in metalworking, perhaps for the fixing of handles to the hilts of swords. These are probably therefore a different type of object, although it is still possible that these larger ones were manufactured in a similar way.

B.8.80 The small scale and accurate moulding details of the Burwell multiple pin/rivet moulds (Types 1a and 1b (both upper and lower mould halves)) provide an impressive example of Late Bronze Age metalworking technique. The suggestion that they may also have adopted an alloy more suitable for casting these micro pin/ rivets makes this more impressive still. Because of this, some further investigation of these objects and possible analogies by a Bronze Age metalwork specialist has the potential to add to

the limited knowledge we currently possess. This could be the way forward prior to any publication of the assemblage.

Statement of potential

B.8.81 This is a unique and exciting discovery of Late Bronze Age metalworking evidence from Eastern England. Despite the poor condition and very partial nature of this assemblage, the range of moulds suggests a wide variety of object production, an unusual object emphasis, plus evidence for some quite unique clay mould types. Amongst this is the unusual survival of a clay socketed axe core (with no exact parallel), various mould pieces which may have been used to cast for decorative bronze plate, strap ends and terminals, several for horse furniture (including some unidentified pieces which may have been cast using the lost wax technique), and last but not least, some unique examples of both lower and upper clay moulds used for the manufacture of multiple micro-pins or rivets. Currently these moulds have no clear contextual place within the known corpus of Late Bronze Age (Ewart Park) metalwork and are worthy of further study. Analysis of some of these pieces for metal traces has revealed an expected composition suggesting the alloying of copper with several % of lead and tin. This matches what might be expected of Wilburton – Ewart Park production, although interestingly there is the suggestion that slightly different alloys could have been used for the production of different types of objects – particularly in the case of the micro-pins.

Further work

B.8.82 Further study of this assemblage is recommended prior to publication, and this should be reviewed with the author of this report at the start of the analysis stage of works.

B.9 Fired clay

by Ted Levermore

Introduction

- B.9.1 Excavation work recovered a small, generally abraded assemblage of fired clays and baked/worked marls from various features in Area 1 (105 fragments, 7287g). Material from soil sampling has not yet been recorded and are not included in this report. The assemblage contains amorphous fragments with no discernible features (35 fragments, 824g) and structural pieces, mostly presenting with flattened or curved faces (70 fragments, 1298g). A small number of diagnostic objects were recovered (5759g); notably three near-complete pyriform weights, a complete ring weight, a fragment of a possible second ring weight and five biconical spindlewhorls. These objects point to domestic textile production on or near the site. The detrital character of the rest of the assemblage is consistent with it being from an area of prehistoric settlement.

Methodology

- B.9.2 The assemblage was quantified by context, fabric and form and counted and weighed to the nearest whole gram, in accordance with the *Oxford Archaeology Guidelines for the Sampling, Recording and Discard of Ceramic Building Material and Fired Clay*. Fragments were identified as 'amorphous' when they possessed no discernible features beyond weight and fabric, 'structural' when they presented at least one diagnostic feature (e.g., a flattened surface, a rounded corner, an arris, a wattle/rod impression or any other traces of hand-forming) or as an 'object' when the diagnostic features were such that the original form could be identified or implied. Fabrics were examined in hand-specimen using a x20 hand lens and were described by the main inclusions present. A summary of the fabrics and catalogue can be found in Table 33. The quantified data are presented on an Excel spreadsheet held with the site archive and in Table 34.

Assemblage

Fabrics

- B.9.3 Three broad fabric types were encountered; sandy-shelly clays (F1 group), flint tempered clay (F5 group) and worked marls (F2-F4, C1-C2). The main groups were made up of variants divided along density and size of the inclusions. Two fabrics were closer to chalk in appearance and texture (C1 and 2); these may represent worked chalk or more likely a different hardened/baked marl. The fragments were generally amorphous and abraded so classification proved difficult, but this is seen as inconsequential to the conclusions that can be made about the material.
- B.9.4 The clays are likely to have been sourced locally from deposits originating within from the underlying Zig Zag and West Melbury Chalk formations or the superficial River Terrace deposits slightly further afield. The sandy and silt clays appear to have received some degree of paste preparation, but it is not clear how much refinement occurred

or if they represent use of primary and secondary clays. Marls naturally require less paste preparation and may have been simply subjected to a re-wetting and working process. It is unclear how much of these latter pastes were fired – however some patchy reduction does suggest limited baking.

- B.9.5 A grog tempered fabric (G1) was recorded amongst this material, presenting as amorphous blocky pieces with dark grog pellets. The fabric is peculiar as it was incongruous amongst the fired clay fabrics series. This material will need to be compared to the full pottery fabric series, at the next stage, for proper dating and identification (C. Marchetto pers. comm.).

Forms

Class/Type	Count	Weight (g)
Weight	5	5682
Pyriform/Pyramidal	4	5528
Ring	1	154
?Ring	1	138
Spindlewhorl	8	77
Biconical	6	40
Biconical/Domed	2	37
Structural	70	1298
cs	4	32
fs	16	222
org	1	68
w	4	42
fs/org	8	48
hf/fs	2	62
fs/c/w/org	1	16
?Pottery	20	76
Amorphous	35	824
Total	105	7287

Table 33: Fired Clay Quantification by Class and Type (cs=curved surface, fs=flattened surface, w=wattle/rod impressions)

Objects

Weights

- B.9.6 The largest diagnostic objects collected were the three near-complete pyriform weights (including SF 100); recovered from Late Bronze Age pits 329, 3124, 3129. Most notably, while the sizes of the objects vary slightly, as do the fabrics, they are identical in style and form. The weights are square in plan with even rounded arrises joining all the faces. Their bodies taper to the slightly domed upper platform giving a subtle rounded pyramidal form – hence their identification as *pyriform* (after Kneisal and Schaefer-Di Maida 2019). They each have a single large horizontal perforation through the upper third of the body. There is little sign of wear but this may be masked by the softness of the fabrics.
- B.9.7 This rounded form is possibly a rarity in Bronze Age assemblages in the south-east and typically, a more angular version is encountered in Britain. This is a pattern seen in

Bronze Age Europe as well (Kneisal and Schaefer-Di Maida 2019, 83). Nevertheless, while variations in the pyramidal form can be classified (*ibid.* 104), it is clear that there is fluidity in the use of these forms. This is probably explained by local tastes and inherited approaches to their production. The pyramidal forms appear in the Late Bronze Age by superseding the cylindrical and preceding triangular forms – a trend confirmed at multi-period sites like Mucking. This change in shape appears to be non-functional and indicates European stylistic influences (Haughton *et al.* 2021, 180).

B.9.8 Also recovered was a secondary class of weight. At least two flattened ring-shaped weights were recovered from pit 4150. The most extant example (SF 84) presents as part of a rounded disc, lentoid in shape/lanceloid in section, with a central hole and made of chalk or marl. The smaller fragment presents in a more clayey fabric with similar evidence for shaping and a central perforation. Their crazed faces and abrasion limits conclusions about production; hand forming or carving is likely.

B.9.9 This form is also an apparent rarity and further investigation will be required to find similarities in the region. However, ring weights are known in Late Bronze Age European contexts across Europe (Kneisal and Schaefer-Di Maida 2019, 89). It is remarked that such weights are often classified as fishing or net weights and other non-textile related objects (*ibid.*).

A complete Bronze Age pyramidal/pyriform weight (2508g). Two fragments refit to form a blocky weight with square section, rounded character, and slightly tapered form. It has a single perforation below the top platform (c.60mm below) with a large oval form. Rounded top platform, rounded arrises and remnant smooth faces. Base is a roughly finished flat square platform. Made in a marl or chalk (C1). ~95% of the object. H165mm, Base 110x115mm, Upper 70x70mm, Perforation D15mm. Pit 329, (3003), Phase 2.2.

A near complete Bronze Age pyramidal/pyriform weight (SF100; 1834g). Upper portion of a blocky weight with a square section, rounded character, and slightly tapered form; rounded top platform, neat rounded arrises and smoothed slightly convex faces. It has a single perforation below the top platform (c.40mm below) with a large oval form. Some excavation damage but appears that the basal end was lost in antiquity. Made in a heavy, compact silty clay with fine sand minerals (F1). Fired to a buff-cream with a reduced core and patches on one non-perforated face (?hearth fired). ~60% of the object. H>145mm, Base 105x110mm, Upper 50x50mm, Perforation D15x20mm. Pit 3124, (4820), Phase 2.2.

A near complete Bronze Age pyramidal/pyriform weight (1186g). Full profile a blocky weight with a square section, rounded character, and tapered form; rounded top platform, neat rounded arrises and smoothed slightly convex faces. Remnant unperforated face has a polish. It has a single perforation below the top platform (c.45mm below) with a small circular form. Perforation channel has a grain impression. Diagonal profile length break appears old. Made in a compact organic tempered marl (C2). Fired to a buff-cream with reduced patches (?hearth fired). ~60% of the object. H140mm, Base >>80x100mm, Upper c.50x80mm, Perforation D15mm. Pit 3129, (3132), Phase 2.2.

Semi-complete ring ?weight made in chalk or marl (154g, C2). Half the object remaining, survives with a rounded, lentoid shape/lanceoloid sections. Crazed surfaces suggest baking or weathering. Body breaks are not fresh, i.e., broken in antiquity. Outer Diameter 100mm, Inner Diameter 25mm, Thickness 10-20mm. Pit 4150, (4155), Phase 2.2.

Largely amorphous fragment of marly fired clay (138g, F2) with a central perforation evident, possibly similar to SF84. Dense/Heavy. Remnant crazed surfaces suggest baking and/or weathering. May derive from a weight or an oven floor or other vent structure. Inner Diameter 35mm, Thickness c.30mm. Pit 4150, (4155), Phase 2.2.

Spindlewhorls

- B.9.10 A small assemblage of five spindlewhorls was collected (including SFs 10, 17, 53 and 83) from Late Bronze Age pits **277**, **706**, **1746**, **3076** and **3111**. These were each made in a variation of the flint tempered clay (F5 group). Most present as a biconical or domed/discoid form; the latter is perhaps just a subtler type of bicone. Each was carefully formed with exacted and smoothed faces and a central perforation. They vary in size but appear to group broadly into a smaller and a larger size with no related grouping for shape. SF 53 is notable for a circumferential fingernail decoration. Two have traces of polish or burnish either from forming or use.
- B.9.11 The biconical form is common for Bronze Age spindlewhorls (Haughton *et al.* 2021, 182) and into the later prehistoric period. Recent work has shown that whorls of differing proportions will produce different thickness of thread (Andersson Strand and Nosch 2019, 17). The sizes here may indicate production of at least two gauges of yarn. The fabrics used show clear relatedness to the Late Bronze Age pottery on the site (C. Marchetto pers. comm.). This points to the interconnectedness of these technologies and the people making and using them in the settlement.

SF10. A near complete biconical spindlewhorl (20g). One pronounced flat-topped cone (15mm tall) and a shallower basal one (13mm). Circumference is well defined. Cylindrical central perforation. Made in a reduced fine clay with sparse flint (F5a). ~60% of object. Diameter 38mm, Th26mm, Perforation D4mm. Pit **277**, (278). Phase 2.2.

SF17. A complete spindlewhorl with a roughly biconical form (30g). The upper portion has a taller dome (12mm) than the basal half (8mm). Cylindrical central perforation. Made in a reduced fine clay with flint (F5a). Diameter 42mm, Th20mm, Perforation D7mm. Pit **706**, (711). Phase 2.2.

Fragment of a small biconical spindlewhorl (6g). Fairly symmetrical flat-topped cones with even faces; upper slightly taller (15mm) than lower (10mm). Part of the upper cone is burnished/polished. Remnant central perforation, slightly wider at the entrance than the central point. Made in a fine reduced clay with frequent fine flint inclusions (F5a). ~25% of the object. Diameter 25mm, Th25mm, Perforation D3mm. Pit **1746**, (1724). Phase 2.2.

Fragment of a small biconical spindlewhorl (7g). Survives as a well-formed circumference and the start of fairly symmetrical domes/cones. Even faces and subtle polish. Remnant cylindrical central perforation. Made in a fine grey clay with frequent medium flint inclusions (F5b). ~15-20% of the object. Diameter >20mm (c.40), Th20mm, Perforation D4mm. Pit **3076**, (3073). Phase 2.2.

SF53. A near complete small decorated biconical spindlewhorl (14g). A small well-formed rounded whorl with subtle flat-topped cones. Circumference is decorated with a band of fingernail impressions. Cylindrical central perforation. Made in a reduced fine clay with sparse flint (F5). Diameter 28mm, Th20mm, Perforation D4mm. Pit **3111**, (3113). Phase 2.2.

Structural Material

- B.9.12 Less diagnostic structural material was also present in the fired clay assemblage (55 pieces, 498g). in both clay and various marls. These exhibited at least one worked feature, mostly flattened and curved faces, and wattle/rod impressions – often in combination. Some also show impressions of organic material. Most pieces are nondescript but a fragment from pit **329** was notable. The piece (16g) was formed around the arris of a square organic object (faint striations from ?timber are present). Additionally, perpendicular to the flat faces were impressed wattle/rod voids. These traits, and others seen in this fraction, suggest the clay was used as daub or render.

This portion of the assemblage was recovered from the greatest number of features across the site, suggesting the widespread use of this structural ceramic technology.

Amorphous Material

- B.9.13 The rest of the assemblage (36 fragments, 892g) possessed no discernible features. These fragments offer very little archaeological insight beyond conclusions related to levels of abrasion and the distribution of fabrics. Some of the material was related to the structural pieces already described. The scatter of this material goes some way towards identifying contemporaneity of the parent features; in as much as similar material was discarded at the same time and became deposited in the backfills of these pits sometime later.

Distribution

- B.9.14 The fired clay assemblage was recovered from the fills of at least 20 Phase 2.2 pit or posthole features. Apart from a single spindlewhorl (SF 10, pit 277), this material was not recovered from any features included in the Structure, Pit or Posthole Groups. Significantly, however, the parent features are each closely associated with at least one of those groupings. The classification of these subsidiary pits as 'disposal' features is bolstered by the presence of this detrital ceramic assemblage. The diagnostic objects have a limited distribution pattern, adding to the detrital nature of the entire assemblage. The pyriform weights were retrieved from features related to Posthole Group 277 and 353, Structures 3555 and 3196 and the ring weights were from Pit 4150 associated with the central mass of structures. The spindlewhorls were recovered from pits near Posthole Groups 277 and 536 and Structure 2807 and from the notable lone pit 3111.
- B.9.15 The largest concentrations of material by count were collected from pit 329 (18 fragments, 2652g) and pit 4150 (14 fragments, 484g). Pit 329 contained the greater diversity of material; one of the large weights and several fragments with surfaces and lattice work impressions. The rest of the features contained singular fired clay objects or very small groups of detrital ceramic material. Identifying co-occurrence of this material with notable features of the other finds assemblages has been minimal at this stage but may shed light on the distribution pattern seen here at the next reporting stage.
- B.9.16 A smaller amount was recovered from currently undated features, notably the grogged tempered material which was collected from hollow 348. It is likely that this context shares the Late Bronze Age ceramic dates from the rest of the site – the grog-tempered material will need to be revisited for closer identification.

Discussion

- B.9.17 The weights and spindlewhorls are good evidence that (possibly woollen) textile production occurred on this site in the Late Bronze Age. The similarities seen in their forms and fabrics – occasional dissimilarity in the latter – and their common findspots in refuse pits associated with structures are all noteworthy evidence. These traits add insight to some of the core theories about these objects – namely, as expressions of

object biographies, shared economy and 'body politics' (cf. Haughton *et al.* 2021). There is still a lack of systematic datasets in Britain for objects of these types and age, therefore few firm conclusions about the weights and spindlewhorls can be made at this time. Future comparison with local and/or comparable sites further afield, should help to position them within a regional setting and elucidate their significance. Nevertheless, the objects amongst this assemblage point to a close-knit Late Bronze Age community who shared approaches to ceramic technology and customs that had continental reach.

- B.9.18 The detrital character of the rest of the assemblage is consistent with the use and disuse of a prehistoric settlement. Largely, this fraction was populated by pieces retaining faces and rod impressions. These probably derive from the above ground portions of the structures evident on site.

Statement of potential

- B.9.19 The weights and spindlewhorls are good evidence that textile production occurred on site in the Late Bronze Age. These objects point to a close-knit Late Bronze Age community who shared approaches to technology and customs, some of which had continental reach. The rest of the assemblage was populated by pieces retaining faces and rod impressions, which may derive from the above ground portions of the structures evident on site.

Recommendations for further work

- B.9.20 The assemblage has been fully catalogued and satisfactorily described for this assessment report. Material from soil samples should be assessed for significance and included at the Grey Literature stage if necessary (1 day if there is anything).
- B.9.21 A review of this material in terms of the rest of the finds assemblage should answer questions about technology and settlement habits; i.e., are there other textile tools present and what conclusions can be reached about their use and distribution, whether the faunal assemblage suggests husbandry for textile production, how the clay fabrics here relate to the pottery assemblage and any other discard/deposition patterns. The grog tempered material should be compared to the full pottery fabric series when that is completed at the next stage. A review of clay and chalk objects at local and regional prehistoric sites should be carried out to find comparisons in form and distribution. This should help to place this assemblage within the body of evidence for Bronze Age textile production and settlement life (2 or 3 days).
- B.9.22 There are some grain impressions that should be identified by an environmental specialist before they can be discussed properly (1 to 2 days).

Illustration

- B.9.23 The weights and the spindlewhorls are recommended for illustration/photography. Some of the objects are quite fragile/friable, so this might be something to consider sooner rather than later.

Context	Cut	Group	Feature Type	Phase	SF#	Fabric	Frag type	Struct type	Object Class	Object Form	Notes	L (mm)	W (mm)	Th (mm)	Wattle Dia. (mm)	Perf. Dia. (mm)	Count	Wt (g)
278	277	277	post hole	2	10	F5a	s	object	Spindlewhorl	Biconical	A near complete biconical spindlewhorl (excavation damaged). One pronounced flat-topped cone (15mm from circ.) and a shallower basal one (13mm). Circumference is well defined. Cylindrical central perforation. Made in a reduced fine clay with sparse flint. ~60% of object.		38	26		4	1	20
330	329	-	pit	2		C1	s	fs/c/w/org	?Structural	?Render/ ?Daub	A notable piece formed around the arrise of a square organic object (striations from timber?). Perpendicular sheets are flat, compressed and impressed with wattle/rods. Gives indications of being used as daub/mortar/render.			5 to 10	5 and 10		1	16
330	329	-	pit	2		C1	s	fs/org			Sheets of marly material related to the corner/turn piece. Flat, compressed and striation impressed. Gives indications of being used as mortar/render.			4 to 6			8	48
330	329	-	pit	2		C1	a				amorphous, powdery.						2	22
330	329	-	pit	2		C1	s	fs			patches of dark grey reduction						4	44
3003	329	-	Pit	2		C1	s	object	Weight	Pyriform/ Pyramidal	A complete Bronze Age weight made in a marl or chalk. Two fragments refit to form a blocky weight with square section, rounded character and slightly tapered form. It has a single perforation below the top platform (c.60mm below) with a large oval form. Rounded top platform, rounded arrises and remnant smooth faces. Base is a roughly finished flat square platform. ~95% of the object.	165	115 to 70	110 to 70		15	2	2508
3003	329	-	pit	2		C1	a										1	14
350	348	-	natural	0		G1	s	fs/cs	?Pottery		Fragments of a greyish clay with black grog pellets. Remnant faces are occasionally buff. Possibly pottery						20	76
488	487	-	pit	2		C2	a				probably a splinter of chalk or limestone						1	14
711	706	-	pit	2		C1	a										1	10

Context	Cut	Group	Feature Type	Phase		SF#	Fabric	Frag type	Struct type	Object Class	Object Form	Notes	L (mm)	W (mm)	Th (mm)	Wattle Dia. (mm)	Perf. Dia. (mm)	Count	Wt (g)
711	706	-	pit	2			C1	s	w			Fragments with at least one ?wattle impressions. Shows organic striations.						3	26
711	706	-	pit	2		17	F5a	s	object	Spindlewhorl	Biconical/ Domed	A complete spindlewhorl with a subtle biconical form. The upper portion has a taller dome (12mm from circumference) that the basal half (8mm). Cylindrical central perforation. Made in a reduced fine clay with flint.		42	20		7	1	30
1053	1052	-	pit	2			C1	a				loose, powdery marl						5	262
1525	1521	-	pit	2			F2	a				amorphous bits of reduced silty or marly clay						3	30
1552	1550	-	pit	2			C2	s	cs			Fragment of chalk to compact marl with a curved face. ?carved						1	18
1552	1550	-	pit	2			F2	a	org			Amorphous. Characterised by grass impressions, stems and chaff. One probably deep digit impression. No clear original form.						1	68
1558	1551	-	pit	2			F2	s	cs			Curved faces with organic impressions.						2	8
4855	1719	-	pit	2			C2	s	fs			Fragment of chalk to compact marl with a flat face. ?carved						1	24
1746	1724	-	pit	2		83	F5a	s	object	Spindlewhorl	Biconical	Fragment of a small biconical spindlewhorl (25% of the object). Fairly symmetrical flat-topped cones with even faces, part of the upper cone is burnished/polished. Remnant central perforation, slightly wider at the entrance than the central point. Made in a fine reduced clay with frequent fine flint inclusions.		25	25		3	1	6
1738	1736	-	pit	2			C2	s	fs			Flat piece of hard marl with reduction patch. Probably burnt chalk.						1	30
4825	1736	-	pit	2			C1	s	hf/fs			Two amorphous fragments each with an undulating/ ?handformed face. Organic impressions are apparent in the face of the larger piece (grass and ?grain). Compact, powdery marl clay						2	62
4826	1736	-	pit	2			C1	a				nuggets of a marl						4	10
3073	3076	-	pit	2			F5b	s	object	Spindlewhorl	Biconical/ Domed	Fragment of a small biconical spindlewhorl (15-20% of the object). Survives as a well-formed circumference and the start of fairly		>20 (c.40)	20		4	1	7

Context	Cut	Group	Feature Type	Phase		SF#	Fabric	Frag type	Struct type	Object Class	Object Form	Notes	L (mm)	W (mm)	Th (mm)	Wattle Dia. (mm)	Perf. Dia. (mm)	Count	Wt (g)
												symmetrical domes/cones. With even faces and subtle polish. Remnant cylindrical central perforation. Made in a fine grey clay with frequent medium flint inclusions.							
3113	3111	-	pit	2		53	F5	s	object	Spindlewhorl	Biconical	A near complete small decorated biconical spindlewhorl (excavation damaged). A small well-formed rounded whorl with subtle flat-topped cones. Circumference is decorated with a band of fingernail impressions. Cylindrical central perforation. Made in a reduced fine clay with sparse flint.		28	20		4	4	14
7019	3111	-	pit	2			F3	s	w			Compact chunk with at least one visible wattle impression. Probable perpendicular wider impression.				5		1	16
7019	3111	-	pit	2			F3	s	fs			Compact chunks with a flattened face each.						2	24
4820	3124	-	Pit	2		100	F1	s	object	Weight	Pyriform/Pyramidal	A near complete Bronze Age weight. Upper portion of a blocky weight with a square section, rounded character and slightly tapered form; rounded top platform, neat rounded arrises and smoothed slightly convex faces. It has a single perforation below the top platform (c.40mm below) with a large oval form. Some excavation damage but appears that the basal end was lost in antiquity. Made in a heavy, compact silty clay with fine sand minerals. Fired to a buff-cream with a reduced core and patches on one non-perforated face (?hearth fired). ~60% of the object.	>145	110 to 50	105 to 50		oval: 15x20	1	1834
3132	3129	-	Pit	2			F2	s	object	Weight	Pyriform/Pyramidal	A near complete Bronze Age weight. Full profile a blocky weight with a square section, rounded character and tapered form; rounded top platform, neat rounded arrises and smoothed slightly convex faces. Remnant unperforated face has a polish. It has a single perforation below the top	140	>100 to c.80	>80 to >50		15	1	1186

Context	Cut	Group	Feature Type	Phase		SF#	Fabric	Frag type	Struct type	Object Class	Object Form	Notes	L (mm)	W (mm)	Th (mm)	Wattle Dia. (mm)	Perf. Dia. (mm)	Count	Wt (g)
												platform (c.45mm below) with a small circular form. Perforation channel has a grain impression. Diagonal profile length break appears old. Made in a compact organic tempered marl. Fired to a buff-cream with reduced patches (?hearth fired). ~60% of the object.							
3309	3554	-	pit	2			F4	a				Dense marl made up of common fine to very coarse calc pellets. Rare stones.						6	228
4147	4150	-	pit	2			F2	a				amorphous bits of reduced silty or marly clay						2	8
4149	4150	-	pit	2			F3	s	?object	?Weight	?Ring	Largely amorphous fragment of marly fired clay. Dense/heavy. Remnant crazed surfaces suggest baking and/or weathering. Central perforation evident, similar to SF84? May derive from weight, oven floor or other vent structure.			>35		c.30	1	138
4155	4150	-	Pit	2		84	C2	s	object	Weight	Ring	Semi-complete ring ?weight made in chalk. Half the object remaining, survives with a rounded, lentoid shape/lanceoloid sections. Crazed surfaces suggest weathering. Body breaks not fresh i.e. broken in antiquity.	100	40	10 to 20		25	1	154
4155	4150	-	pit	2			C1	s	fs			Small pieces with a flattened face each, some organic impressions - ?chaff						3	24
4155	4150	-	pit	2			C1	s	cs			Small curved pieces with exacted outer curved face						1	6
4155	4150	-	pit	2			C1	a				amorphous, slightly crazed						2	18
4155	4150	-	pit	2			F3	a				Crazed rounded lump						1	100
4816	4150	-	pit	0			F1a	s	fs			Fragments of loose gritty fired clay; dark grey core and off-white/buff ?faces						3	36
4384	4363	-	pit	2			C1	s	fs			Fragments possessing flat faces. Clearly exacted and well formed. Compact powdery marl clay. Dull grey faces.			>15			2	40
4842	4428	-	Pit	2			C1	a				Powdery marly frags with some pinkish colouration. Occasional flattened ?faces						7	108

Table 34: Catalogue of fired clay

B.10 Plaster

by Carole Fletcher

Introduction and Methodology

- B.10.1 Two fragments of plaster/render were collected by hand from the site. The material was weighed and rapidly recorded, with basic description and weight recorded in the text.

Factual Data

- B.10.2 Pit 1735 produced two irregular fragments of plaster or render (1g). The material appears to have two distinct layers: a fine off-white material (plaster) over a coarser grey material. The date of the items is uncertain, as render/plaster has been used since Roman times.

Discussion

- B.10.3 The small fragments are too small to be certain of their origin and their purpose is unclear. If they formed part of a building, there should be other material, so their significance is uncertain.

Statement of potential

- B.10.4 The assemblage has little potential to aid local, regional and national research priorities.

Further Work

- B.10.5 This statement acts as a full record for the archive and no further work is required beyond summarising the information for publication.

Retention, dispersal and display

- B.10.6 The plaster or render may be deselected prior to archive deposition.

B.11 Worked Bone

by Ian Riddler

Introduction

- B.11.1 The Burwell assemblage of worked bone and antler objects is one of the largest and most impressive to have come from a site of Late Bronze Age date in East Anglia. In terms of quantity, it is dwarfed by the impressive group of 247 objects from Potterne in Wiltshire but exceeds the 44 objects from Tinney's Lane, Sherborne and the 30 published objects from Runnymede in Surrey. Close comparisons can also be made with the small contemporary assemblage from Must Farm in Cambridgeshire and the Phase 1 objects from Billingborough in Lincolnshire, as well as the assemblage from Encombe and the slightly later material from All Cannings Cross, all important sites in their own right. The similarities and differences between these assemblages provide a useful insight into the use of worked bone and antler implements at this time.
- B.11.2 Not all these assemblages have been fully published or discussed. At Encombe we are largely dependent on two published plates and one figure, and for Sherborne only a small selection of the objects was illustrated, although we can provide more details from archive. Only a selection of the Potterne objects were drawn, although the assemblage was well-described, and the published material from Runnymede is almost certainly just a sample.

Pins

- B.11.3 Five objects can be identified with some certainty as bone pins, whilst two further implements probably belong to this category. They occur in two head forms. Two pins (SF 87 and SF 120) are effectively headless, the shafts merely cut laterally to form the apices. Two fragmentary shafts (SFs 104 and 113) may also belong to this form, although they could have been parts of needles. The needles from Burwell, however, tend to have very thin shafts. Pins of a similar shape and length are known from Brean Down, Potterne and Sherborne, whilst a related pin from All Cannings Cross has a rounded apex (Bell 1990, fig 113.42-3; Seager Smith 2000, fig 90.21; Cunnington 1923, pl 6.18).
- B.11.4 The second head form is represented by three pins (SFs 107, 111 and 121) for which the shaft widens evenly from the point to the apex, with the latter cut laterally and usually rectangular in section and around 5-6mm in width. They can be described as pins with narrow spatulate heads and they are of similar lengths to the headless pins. Two further implements are slightly more enigmatic because in both cases the heads have fractured, but both are probably pins of this type. One of them (SF 72) has been made from a pig fibula and it has all the characteristics of a pin with a narrow spatulate head, but the apex has fractured. The same thing has happened to a longer bone object (SF 63) but in this case the fractured end has been rounded and is polished from wear, suggesting that it was fractured but continued in use. A pin of this narrow spatulate type can be seen at Runnymede (Longley 1980, fig 14.43).

Headless Pins

SF 120

Complete bone headless pin, straight shaft of circular section tapering to a sharp point, lightly rounded apex of oval section. Highly polished throughout.

Feature 1551 Context 4486 Pit Fill

SF 87

Complete bone headless pin with a straight shaft of circular section tapering to a sharp point. Apex is flat and of oval section. Polished throughout.

Feature 2285 Context 2287 Pit Fill

SF 104

Fragment of the lower shaft of a bone needle or pin, oval in section and tapering to a sharp point. Polished throughout.

Feature 1443 Context 4539 Pit Fill

SF 113

Small fragment of the tip of a bone pin or needle, circular in section.

Feature 1443 Context 4508 Pit Fill

Narrow Spatulate Heads

SF 121

Fragmentary bone pin with a straight shaft of circular section, lower part fractured away. Head is spatulate in form with an angled apex, flattened and slightly wider than the shaft. Highly polished throughout.

Feature 1550 Context 1557 Pit Fill

SF 107

Complete bone pin, cut from a caprine-sized long bone midshaft with a straight shaft of oval section tapering to a rounded point. Head follows line of shaft and widens to a rounded apex. Slight polish throughout.

Feature 3111 Context 4838 Pit Fill

SF 111

Complete bone pin, cut from the midshaft of a pig fibula, with a slightly curved shaft of circular section tapering to a sharp point. Narrow spatulate head of rectangular section, with a lightly curved apex. Polished throughout.

Feature 4143 Context 4923 Pit Fill

SF 72

Incomplete bone pin with a lightly curved shaft of circular section tapering to a sharp point. Head is rectangular in section and follows the widening of the shaft, fractured across the apex. Slight polish.

Feature 3129 Context 3132 Pit Fill

SF 63

Fragment of a bone pin, consisting of a straight shaft of circular section tapering to a sharp point and widening towards a spatulate head at the opposite end, where it has fractured. Polished throughout, slight surface abrasion.

Feature 1521 Context 1524 Pit Fill

Pendants

B.11.5 Two objects cut from incisors can be regarded as pendants. In one case (SF 76) the tooth is relatively complete and identifiable as a horse incisor, and it includes a perforation splayed on both sides towards one end. In the second case (SF 79) only part of the dentine remains, possibly taken from a pig or boar's tusk and pierced with a heavily worn perforation at one end. Teeth perforated for suspension formed type 5.5 at Potterne, gathered under the generic title of 'decorations pierced for suspension' (Seager Smith 2000, 228). Canine teeth dominated that assemblage but there were two examples of pierced horse incisors (Seager Smith 2000, 228 and fig 93.57 and 63).

B.11.6 A pig's tusk occurred in a Bronze Age barrow at Raunds but the surviving portion shows no traces of a perforation (Foxon 2008, 404). At Must Farm a fragment of a tusk had been utilised as a working surface, whilst an example from Hockwold cum Wilton includes two notches that may represent the vestiges of perforations at one end (Healy 1996, 160, B8). They are encountered more frequently in later contexts and Hencken succinctly noted that 'these objects are very common upon Iron Age sites' (Hencken 1938, 86).

SF 76

Complete bone pendant, formed from a pig incisor that has not been modified except for a perforation, splayed on both sides, set close to the lower part of the tooth. Slightly polished throughout.

Feature 1521

Context 1535

Pit Fill

SF 79

B.11.7 Complete bone pendant, cut from part of a pig incisor and hollow in form, with a worn oval perforation towards the upper end on one side. Polished throughout on the upper surface.

Feature 1443

Context 4536

Pit Fill

Awls

B.11.8 Bone awls dominate the worked bone and antler assemblage, providing almost a third of the total number of objects. They occur in seven different forms, each related directly to the specific choice of bone type as the raw material, with three of the types consisting merely of a single awl, within an overall total of twenty-two implements. Two of the awls consist of small fragments, not identifiable to type. Each type is described in turn.

Condyle Awls

B.11.9 One of the most distinctive forms of bone awl from the site consists of a series of eight implements cut from the lower end of sheep or goat metatarsals, with the fused distal end of the bone still present. The bone is sliced in each case to expose a part of the inner medullary channel on the posterior face, with the anterior face tapering to a sharp point. They resemble short versions of small pointed blades but the taper to a sharp point defines them as awls. They are absent from Grimes Graves and just one example was present at Potterne, where it was identified as a type 1.3 shuttle tip or gouge, rather than an awl (Seager Smith 2000, 224 and fig 90.15). A single example came from All Cannings Cross (Cunnington 1923, pl 9.8). Elsewhere, however, they are

reasonably abundant, with three examples from Sherborne, at least five from Encombe and eight from Runnymede (Riddler 2013a, fig 46.8; Longley 1980, fig 14.47-51; Needham and Serjeantson 1996, fig 101; Cunliffe and Phillipson 1968, pl V). One of the largest groups comes from South Cadbury, where it was noted that their manufacturing techniques were different from the Iron Age bone objects, and it was suggested that they were earlier in date (Britnell 2000a, 188). Within Cambridgeshire, two were noted from Early Iron Age contexts at Harston Mill. One of them was unfused and the other fused but cut from the metatarsal of a roe deer, rather than a sheep or goat (Crummy 2016, fig 3.26.2 and 13). A single example from Stonea was a residual find in a Roman context (Greep 1996, fig 197.57). It is interesting that they are not found on all Late Bronze Age sites that include worked bone implements, but they can occur in some numbers on particular sites, including Burwell, Encombe and Runnymede. Their use may have extended into the Early Iron Age, but not beyond.

SF 122

Complete bone awl, cut from the distal end of a sheep or goat metatarsus with some light trimming of the surface of the condyles. Midshaft tapered neatly to a sharp point on the anterior face, with the bone channel visible on the posterior face. Slightly polished throughout, on both faces.

Feature 329	Context 3003	Pit Fill
-------------	--------------	----------

SF 81

Complete bone awl, cut from a sheep or goat metatarsus and retaining the distal condyles, which have not been modified. Midshaft tapers to a sharp point with a small part of the bone channel visible on the posterior face. Slight damage to the tip. Polished throughout with faint traces of manufacturing marks.

Feature 1443	Context 4536	Pit Fill
--------------	--------------	----------

SF 103

Near complete bone awl, cut and shaped from the distal end of a sheep or goat metatarsus with the fused condyles still intact, the upper part shaped and tapered, with the tip now missing. Longitudinal manufacturing marks around the tip area. Polished throughout, particularly on the lower midshaft.

Feature 1443	Context 4541	Pit Fill
--------------	--------------	----------

SF 35

Fragment of a bone awl, cut from a sheep or goat metatarsus and tapered to a sharp point. Fractured close to the tip with part of the bone channel present, probably cut into the anterior face of the bone. Polished throughout and lightly burnt to a grey colour.

Feature 1521	Context 1524	Pit Fill
--------------	--------------	----------

SF 88

Complete bone awl, cut and shaped from the distal end of a sheep or goat metatarsus, the condyles remaining untouched. Midshaft neatly tapered to a sharp point, largely on the posterior side, where the bone has been smoothed. Part of the bone channel is exposed. Slight polish with traces of longitudinal manufacturing marks. Polish is largely around the tip, suggesting that the object was held in the hand close to the point.

Feature 2285	Context 2287	Pit Fill
--------------	--------------	----------

SF 90

Complete bone awl, cut from the lower part of a sheep or goat metatarsus, with the condyles slightly trimmed on both faces. Midshaft tapers to a sharp point on the anterior face with the bone channel exposed on the posterior face. Lightly trimmed on the medial and lateral sides and polished throughout.

Feature 2784

Context 2792

Pit Fill

SF 50

Complete bone awl, formed from the distal end of a sheep or goat metatarsus with the condyles retained and not modified. Midshaft tapers to a sharp point with the bone channel exposed on the posterior face. Point is slightly off-centre and some manufacturing marks are visible. Polished throughout.

Feature 3076

Context 3073

Pit Fill

SF 102

Near complete bone awl, cut and shaped from the distal end of a sheep or goat metatarsus and retaining the fused condyles, which have been smoothed on both sides. Midshaft is neatly tapered to a sharp point, with the tip missing. Slight polish throughout and slight traces of longitudinal manufacturing marks.

Feature 3124

Context 4820

Pit Fill

Distal Metapodial Awls

B.11.10 A second form of bone awl was cut in a different way from the same species and bone type, the sheep or goat metatarsal. In this case the condyles are missing and these awls utilise most of the midshaft, with either the anterior or the posterior face sliced to open up the bone channel. They end in sharp points of circular section. One complete example can be identified (SF 82), alongside a fragment of the pointed terminal of a second awl (SF 95). They are longer awls than the condyle form, extending here to 90mm in the case of the complete example. Although they are awls, their design, with a tapering, sliced section of midshaft, also shows an awareness of the techniques used to produce small pointed blades. Comparable examples from Encombe, Harston Mill and Runnymede retain the unfused distal ends of the bone and it is possible that the majority of awls of this specific type were cut from unfused bones (Cunliffe and Phillipson 1968, pl Va; Crummy 2016, fig 3.26.2; Longley 1980, fig 14.47).

B.11.11 A related awl (SF 116) retains part of the unfused distal end of the bone, which is a sheep or goat tibia. The awl has been cut from the lateral face of the bone and tapers to a point, which has not been shaped, suggesting that the object is unfinished. The choice of bone may have been determined by a requirement to produce a long awl, extending to over 105mm in its present state, placing it well within the Potterne group 1 'large pointed tools' (Seager Smith 2000, 224). An awl from Encombe was produced in a similar way but retained more of the outer surface of the bone at the distal end (Cunliffe and Phillipson 1968, pl Vb).

SF 82

Near complete bone awl, cut from the distal end of a sheep or goat metatarsus, above the foramen, with the lower part of the bone gnawed away. Midshaft neatly tapered to a sharp point with the tip fractured away. Bone channel visible along most of the length of the awl on the posterior face. Polished throughout with longitudinal manufacturing marks visible.

Feature 1443

Context 4536

Pit Fill

SF 95

Fragmentary pointed terminal from a bone awl, cut from a sheep or goat metapodial and tapering to a point with the tip fractured away. Slight polish throughout.

Feature 3111 Context 3112 Pit Fill

SF 116

Incomplete bone awl, cut from lower part of an unfused sheep or goat tibia on lateral side, retaining lower articulation. Neatly tapered to a point, which is now missing, with medullary channel visible along most of the object. Slight polish. Seemingly unfinished.

Feature 1683 Context 1684 Pit Fill

Splinter Awls

B.11.12 It is likely that all four of the splinter awls were cut from the medial or lateral sides of the midshafts of sheep or goat long bones. In one case (SF 106) the bone appears to have been a tibia. All four of the awls are complete. Splinter awls usually include a part of the medullary channel, devoid of any cortile tissue (although this is present on one of the awls (SF 106) described here) and they have a sharp point of circular section at one end. The point is often quite short but, in some cases (SF 94), it can occupy over half of the entire object. They are relatively short implements and the size range here, of 43-78mm, spans almost the entire range of lengths known for East Anglia, identified previously as 43mm to 79mm (Hylton and Riddler 2020, 123). They were not specifically identified at Potterne but can be seen at Sherborne (two examples, SF's 3060 and 3062), All Cannings Cross (two examples), Billingborough and Encombe (Cunnington 1923, pls 10.14 and 17.10; Seager Smith 2000, 225; Bacon 2001, fig 39.44-6). They just about fall into the category of small pointed tools established for Potterne, defining implements up to 75mm in length (Seager Smith 2000, 224) and they would have been used to pierce and mark soft materials.

SF 94

Complete bone splinter awl, cut from the medial or lateral side of a caprine-sized long bone and including a curved section of midshaft, roughly fractured at one end. Bone has been cut to provide a lightly tapered, long sharp point of D-shaped section. Highly polished throughout.

Feature 1052 Context 1053 Pit Fill

SF 123

Complete bone splinter awl, cut from the midshaft of a caprine-sized bone, on its lateral or medial side. Midshaft has been roughly fractured and tapered to a short point of circular section at one end. Slight damage to the point, with traces of manufacturing marks on one side. Slight polish throughout.

Feature 3076 Context 3073 Pit Fill

SF 106

Complete bone splinter awl, cut from a caprine-sized bone, possibly a tibia, triangular in section at the deliberately fractured butt end, tapering to a sharp point of circular section. Lightly curved in profile, slight polish throughout.

Feature 3111 Context 4836 Pit Fill

SF 124

Complete bone splinter awl, cut from the midshaft of a caprine-sized bone, on the medial or lateral face, with a curved section. Fractured at the butt end, tapering to a short, sharp point of circular section at the opposite end. Polished throughout, particularly around the point.

Feature 3111 Context 4838 Pit Fill

Tarsal Awls

B.11.13 Two awls have been fashioned from horse metapodials or tarsals. The raw material lends itself to this purpose, with the upper part of the bone fitting easily into the hand and the lower portion merely requiring a little work to sharpen it to a point. They could be produced very easily and quickly from this bone type. In one case (SF 125) the awl has also been used as a working surface, with two marks from the tip of a metal awl visible on one side.

B.11.14 Two examples of this awl type were noted from Grimes Graves, and they were recorded also from Potterne, where both examples fell into the category of small pointed tools (Legge 1991, fig 24.A31 and BM19; Seager Smith 2000, 224). Three examples came from All Cannings Cross (Cunnington 1923, pl 10.7-9). It is possible that most of the Middle and Late Bronze Age examples of these awls were relatively short, as is the case here with one awl, whilst Iron Age and Roman examples were longer, extending within the Cambridgeshire sample to over 100mm in some cases. At the same time, the longer awl of the pair here is over 100mm in length, and it may be that the shorter and longer forms are contemporary.

SF 61

Complete bone awl, trimmed from a horse metatarsal, largely retaining the natural form of the bone, but with the midshaft tapered to a short, blade-like point. Slight damage to the tip on one side. Polished throughout, particularly around the tip.

Feature 3554

Context 3609

Pit Fill

SF 125

Near complete horse metatarsal, lightly tapered to a point with the tip now missing. One side includes several lateral incisions, as well as marks from the tip of an awl, suggesting that the implement was also used as a working surface.

Feature 584

Context 3031

Pit Fill

Proximal Tibia Awl

B.11.15 A single example of an awl (SF 126) has been cut from the proximal end of a sheep or goat tibia. The proximal articulation has been removed and a slice has been cut across the medial face to provide a short tapered point, which has fractured away. Awls of this specific type have occasionally been found on Cambridgeshire sites, notably at Fen Ditton and Stonea, within contexts of a later date (Greep 1996, fig. 197.55). One example is known from Billingborough and a related awl there includes a similar small, sliced point but has been formed from the distal end of the bone, the reverse of the situation here (Bacon 2001, fig 39.38 and 43). The type can be recognised also at Danebury, where the proximal end includes a lateral perforation (Sellwood 1984, fig 7.35.3.127). Once again there are close similarities between these awls and small pointed blades but the latter are distinguished by their broad, spatulate terminals, described by Legge as 'obliquely bevelled points' (Legge 1991, 45), which differ from narrow, sharp pointed terminals. One example of this awl type lay within Legge's type 6 bone implements for Grimes Graves (*ibid*, fig. 24.A29).

SF 126

Incomplete bone awl, cut from the upper midshaft of a sheep or goat tibia with the proximal articulation fractured away. Bone largely unmodified but lower part tapered to a sharp point, mostly now missing, with part of the bone channel exposed. Longitudinal manufacturing marks visible at this end of the implement, which has been burnt to a grey colour. Polished throughout.

Feature 3124

Context 4820

Pit Fill

Proximal Metatarsal Awl

- B.11.16 An awl (SF 54) cut from the medial side of a sheep or goat metatarsus retains a part of the proximal articulation. It is similar to awls from Billingborough and Sherborne (Bacon 2001, fig. 39.40; Riddler 2013a, fig. 48.6) and belongs to Legge's type 7B for Grimes Graves, described as 'slender points, usually made on sheep metatarsals, using part of the proximal articulation as a terminal' (Legge 1991, 43). The important characteristic of this form is that it is cut from the lateral or medial side of the bone and the medullary channel is visible along most, if not all of its length. As with the condyle awls, this type did not continue far into the Iron Age.

SF 54

Segment of the proximal end of a right caprine metatarsus, from the medial side of the bone. Includes part of the proximal articulation and roughly half of the bone, with the midshaft roughly tapered to a point. Abraded surfaces throughout.

Feature 3111

Context 3113

Pit Fill

Pig Fibula Awl

- B.11.17 A single example of a pig fibula awl (SF 12) includes a long, straight shaft and a narrow rectangular head. The awl type was categorised as 'large pointed tools' at Potterne (Seager Smith 2000, 224 and fig 89.1-2). Single examples are known from Mildenhall Fen and Danebury (Clark 1936, pl VIII.10; Sellwood 1984, fig. 7.36.3.148).

SF 12

Complete bone awl, cut from a large pig fibula, the straight shaft of near-oval section tapering to a sharp point. Distal end of the bone lightly modified to provide a spatulate head, slightly wider than the shaft. Apex is unfused natural bone surface. Slight polish throughout.

Feature 345

Context 347

Pit Fill

Fragmentary Awls

- B.11.18 The tapered tips of two awls of indeterminate type (SF 118 and SF 127) include small parts of the medullary channel at the broader end.

SF 118

Fragment of the tip of a bone awl, rectangular in section at the broad end, tapering to a sharp point with the medullary channel on one side. Polished throughout.

Feature 4150

Context 4155

Pit Fill

SF 127

Fragmentary pointed terminal from a bone awl, cut from a sheep or goat metapodial and tapering to a point with the tip fractured away. Slight polish throughout.

Feature 3111

Context 3112

Pit Fill

B.11.19 Five of the seven types of bone awl have been produced from the bones of sheep or goats, alongside one horse tarsal and one pig fibula. It is difficult to assign the splinter awls to a specific bone type but three of the other awl forms were produced from sheep or goat metatarsals, with one awl made from a tibia. Thus, sheep or goat metatarsals formed the raw material for at least eleven of the twenty-one awls. The assemblage is dominated by condyle awls, which form almost 40% of the sample of awls from Burwell. As noted above, they were equally popular at Encombe and Runnymede, but only occur in small numbers elsewhere. If the quantities of bone awls from a range of sites are collated together (Table 35) it shows that an early form of awl sliced from one side of a sheep or goat distal metapodial is peculiar to Middle Bronze Age Grimes Graves and precedes the main series seen here. Large awls cut from cattle ulnae also seem to be an early form, scarcely encountered on the Late Bronze Age sites. Condyle awls are absent at Grimes Graves but occur across the Late Bronze Age to Early Iron Age sites. Splinter awls, horse metatarsal awls and awls cut from the proximal ends of sheep or goat metatarsals are common throughout practically all of these sites and were in use over a long period of time. The smaller ulna awls of sheep, goats or foxes occur at Grimes Graves but not thereafter until the Early Iron Age. In general, there is a sense that certain awl types are going out of use in the Late Bronze Age as new types emerge. The new types continue into the Early Iron Age and are then replaced by other forms. Equally, a small range of awl types are found throughout the entire period under review. In general, the quantity of bone awls from any Late Bronze Age site are relatively high and, in their different shapes and sizes, they were common implements.

Awl Type	Grimes Graves	Burwell	Potterne	Sherborne	Runnymede	Encombe	Trumpington	Billingborough
Condyle Lateral Slice	10							
Cattle Ulna	9		1					
Condyle		8	1	3	8	5		
Splinter	2	4	2	4	2	5	3	7
Proximal Metatarsus	5	1	1	2			1	1
Horse Tarsal	2	2	3				3	2
Proximal Tibia	1	1				1	1	
Pig Fibula		1	2				1	
Distal Metapodia		2				2		
Distal Tibia	1						1	2
Sheep/Goat or Fox Ulna	2					1	1	2
Horse Radius							1	
Total	32	19	10	9	10	14	11	14

Table 35: Awl types from Bronze Age and Early Iron Age sites

Large Pointed Blade

B.11.20 A fragment of a large pointed blade (SF 117) has been cut from the medial or lateral side of the midshaft of a cattle-sized long bone and it tapers to a broad, rounded point. It belongs with the 'large pointed tools' noted at Potterne, defined as extending over 75mm in length (Seager Smith 2000, 224). In general, these large blades are not as common as the smaller blades or awls made from sheep or goat long bones, and their

function is not entirely clear. A fragmentary version of the same object type came from Potterne and another is known from Sherborne (Seager Smith 2000, fig. 89.3; Riddler 2013a, 48.4). Related implements from Fiskerton and South Cadbury have been hafted and were used as spearheads, but they utilise the entire midshaft of the bone at the distal or butt end and have a symmetrical, sliced blade-like points, differentiating them from this object (Olsen 2003, 104-5; Britnell 2000b, 255 and fig. 27.1-3). In this case the blade has a near-straight taper on one edge and a curved taper on the other, and the latter shows signs of wear and abrasion, suggesting that at some point the object was used as a scraper.

SF 117

Fragment of the lower part of a large pointed blade, cut from the medial or lateral side of a cattle-sized long bone and tapering to a broad point. Polished throughout on both sides with some wear on the curved edge of the taper.

Feature 4428

Context 4842

Pit Fill

Needles

B.11.21 The two bone needles (SFs 68 and 85) have both fractured across their perforations and the form of their heads is unclear. They are long needles, with surviving lengths of 59mm and 55mm respectively, including straight tapering shafts of circular section. Needles formed Legge's type 8 implements for Grimes Graves, where two-thirds of the sample had also fractured across their perforations (Legge 1991, 43 and fig 26). Those from Potterne were shorter, at 40-90mm in length, and included several narrow examples (Legge 1991, 43 and fig. 26; Seager Smith 2000, 224-5 and fig. 90.22-6). It has been noted that 'bone needles have not often been found [on] British Bronze Age sites' (Needham and Serjeantson 1996, 189) but they are attested at Must Farm, Runnymede and Sherborne, as well as Grimes Graves and Potterne. At the same time, the small quantities from these sites can be contrasted with over 40 bone needles from All Cannings Cross and 55 from Danebury (Cunnington 1923, 23; Sellwood 1984, 380-2; Poole 1991, 359).

SF 68

Fragmentary bone needle with a narrow, straight shaft of circular section tapering to a sharp point. Fractured across a perforation at the head, which is rectangular in section. Polished throughout.

Feature 1521

Context 1525

Pit Fill

SF 85

Fragmentary bone needle, narrow, straight shaft of circular section tapering to a point. Fractured across the perforation at the head. Polished throughout.

Feature 1683

Context 1685

Pit Fill

Pegs

B.11.22 Three distinct forms of bone peg are represented within the assemblage. The first (SF 69) has a short, straight shaft of oval section that tapers to a sharp point. Above a carination, the head also tapers to a point. The shape is reminiscent of the later series of early medieval pegs that formed the central spines of Irish composite gaming pieces but here the sharply pointed shaft probably retained a different type of object, passing

through it and securing it to a backing, possibly of wood, with the tapered upper part of the peg protruding. A peg of the same form came from Potterne and another example is known from Runnymede, whilst two examples came from All Cannings Cross. Several small antler pegs had been set into a plaque at Potterne (Seager Smith 2000, figs 90.18 and 97.96; Foxon 1991, 149 B5; Cunington 1923, pl 13.3 and 5). An object from Thrapston in Northamptonshire identified as a pin is just 35mm in length and may also have served instead as a peg, alongside a similar example from Staple Howe (Hull 2001, 84 and fig 7.1; Brewster 1963, fig 69.17).

B.11.23 A second peg (SF 114) has been cut from a cattle-sized long bone and the slightly hipped shaft of oval section is surmounted by a roughly shaped head with cortile tissue on one side. It extends to 43mm in length and recalls a number of bone pegs from Middle Saxon Ipswich, which are a little longer but equally stout, with roughly shaped heads. These pegs were thought to have emanated from Frisia and Anna Roes illustrated several examples, without discussing them (Roes 1963, pl L.5-7). A similar example came from an Iron Age site at Barton Stacey (De'Athe 2013, fig 10.5). It is likely that they functioned in a similar way to the first type of peg, being set in prepared holes with their heads projecting.

B.11.24 The third object (SF 128) is less obviously a peg, although that is one possible interpretation. It is much more blade-like and has the form of a short needle, but with a broad shaft of rectangular section and a blade-like terminal. In this case, if it was placed into a slot, the perforation close to the head could project outwards. It is equally possible, however, that it represents a specialised form of needle, produced in a short, broad and thin form. A similar example came from South Cadbury (Britnell 2000c).

SF 69

Complete bone peg, shaft of lower part straight and circular in section, tapering to a sharp point, head tapers from shaft to a pointed terminal. Polished throughout.

Feature 1521

Context 1526

Pit Fill

SF 114

Complete bone peg, cut from a section of long bone, the outer surface visible on one side. Short, thick shaft of oval section tapers to a point, with the head expanded beyond the shaft on two sides, and with some cancellous tissue present. Polished throughout.

Feature 3124

Context 4820

Pit Fill

SF 128

Complete bone peg, rectangular in section and tapering to a blade-like terminal. Pierced by a perforation, splayed on both sides, close to the flat apex of the head. Polished throughout.

Feature 4150

Context 4149

Pit Fill

Rib Blades

B.11.25 Alongside awls, rib blades represent one of the most common objects to have been found at Burwell. Four different types of rib blade can be distinguished within the assemblage on the basis of both formal and technical characteristics.

- B.11.26 The principal form of rib blade from Burwell (Type 1) is defined by a complete example that has been cut from part of a rib bone, with cancellous tissue visible throughout on one side (SF 66). It has been shaped to include a blade and a clearly differentiated tang. The edges of the blade are parallel before curving down to a rounded, offset point. The rectangular tang is longer than the blade, forming 57% of the total length of the object, and is pierced towards its laterally cut end by a splayed perforation. Five further blades (SF 62, 64, 70, 109 and 129) were produced to this design. Most of them are now fragmentary, often with the ends of the tangs (or in one case the entire tang) fractured away. There are slight differences in form, with perforations absent, some of the tangs lightly tapered rather than rectangular, and some of the ends of the blades pointed rather than rounded; but the overall design is essentially the same. The characteristic elements of the design are the use of one part of a rib bone, with cancellous tissue visible on one side of the object, the clear distinction between the blade and the tang, and the shape of the blade, with the two edges parallel before converging to a rounded or pointed terminal. A complete rib blade from North Shoebury in Essex also belongs to this type (Brown 1995, fig 86.1).
- B.11.27 Two fragmentary blades (SF's 86 and 110) also fall into this group for their shape and size, as well as their raw material. Unlike the other blades, however, with these examples the cancellous tissue has been entirely removed and is scarcely visible at all. They are made from rib bone and on that basis, they can be distinguished from bone spatulae, which were produced from cattle metapodia at Grimes Graves and Runnymede (Legge 1991, 43; Needham and Serjeantson 1996, 189).
- B.11.28 Four further objects follow the same basic elements of design of Type 1 but have smaller blades, 50mm and 62mm in length, cut to different shapes, placing them in Type 2. A fragment of a tang (SF 131) probably also belongs to this type. One of the group (SF 48) has a blade of lanceolate form, whilst the other (SF 97) has a blade with a straight tapering upper edge and a rounded lower edge. A third fragment (SF 130) includes part of a blade, also of lanceolate form. The surviving portions of their tangs are rectangular in shape. Their original lengths are unknown but are perhaps indicated by a fourth, complete blade (SF 98) that has not been made from a rib. Instead, the blade and accompanying tang have been cut from the midshaft of a cattle-sized long bone. In this case the blade is slightly longer than the tang and the object extends to 114mm in length.
- B.11.29 A related blade (SF 132) has the same shape as a blade (SF 97) of Type 2, with a straight upper edge and a curved lower edge. However, the blade extends to 87mm in length and, unlike all the blades of types 1 and 2, it is narrow, with a width of just 15.5mm. It has been placed here into Type 3, on the basis of these proportions. As with most of the other blades, it is made from rib bone, with cancellous tissue on one side, and the tang has fractured away. It is closely paralleled by a blade of the same form from Battlebury Hill Fort (Legg 2008, fig 4.9.12).
- B.11.30 The fourth type is formed of a single example of a rib blade of an entirely different form. An incomplete implement (SF 51) was damaged at some point and part of the blade has fractured away. Wear on the edge suggests that the object continued in use after this had happened. In its original form it may have tapered at one end to a rounded point, with the main part of the object also tapering lightly towards a rounded

terminal with a perforation. Thus, there is no real differentiation between the blade and the tang, although it has been made in the same way as the other rib blades and the cancellous tissue has been carefully removed on one side. The object resembles a single-sided comb for its form, but it is relatively thin and lacks any teeth. There is a broad resemblance with a rib bone implement from Danebury that is also perforated at one end, with parallel sides that taper to a point at the opposite end (Sellwood 1984, fig 7.39.3.205). A fragmentary rib bone (SF 108) appears to be an unfinished version of a rib blade, which fractured whilst the two sides of the rib were being separated. It includes a neat curve along one edge, placing it closest in form to the Type 3 blade.

B.11.31 Rib-knives and rib-blades were first explored by Maud Cunnington in relation to All Cannings Cross, where 10 complete examples of knives were accompanied by 28 fragments (Cunnington 1923, 81). These rib-knives were distinctive for the way in which part of the surface was cut away to form a blade with cancellous tissue on one side, whilst the tang retained both parts of the outer surface. Thus, the blade was inset from the tang on one side. Objects of this type had not been found at the Glastonbury Lake Village and were therefore a little enigmatic at the time (*ibid*, 23). As increasing numbers of Late Bronze Age to Early Iron Age sites were analysed however, so more of these objects came to light, and they are now more familiar implements. At Potterne a distinction was made between rib knives, consisting of 'a rib, partially split longitudinally to form a blade and handle' and rib blades, where the rib has been split in half along its entire length (Seager Smith 2000, 225 and 228). The first type is a description, in effect, of the All Cannings Cross implements, whilst the second type is that seen at Burwell, and the distinction between the two object types has been retained here. A single fragment of a rib blade came from Sherborne and several can be seen at Encombe, where the blades have fractured away from their tangs (Cunliffe and Phillipson 1968, pl Vb). Hawkes mentions 'a worn point and two rib-knives, both fragmentary, from Pit O' of his excavations at Fengate but the form and material of these objects are not specified (Hawkes 1945, 193). A fragment of the pointed terminal of a rib blade came from Danebury, where it was noted that all of the rib bone objects came from the two earliest phases of the site (Sellwood 1984, 395 and fig 7.39.3.207).

Type 1

SF 66

Complete bone rib blade, the two blade edges running parallel before curving down to the rounded point. Both are indented at roughly the same point to form a rectangular tang with a near-vertical back edge. Tang is pierced by a perforation splayed on the upper surface, set close to the back edge. Longitudinal marks visible on both blade edges on the upper surface. Lightly polished throughout, lower surface retaining cortile tissue but smoothed. Near flat in section, curved in profile.

Feature 1550

Context 1555

Pit Fill

SF 62

Complete bone rib blade, two blade edges slightly sinuous and running parallel before curving to sharp point. Edges indented at different points to form a long rectangular tang, slightly tapered with a rounded terminal. Blade is near-flat in section and lightly curved in profile, with cortile tissue fully smoothed on the lower face. Polished on upper surface with numerous longitudinal and diagonal lines visible.

Feature 1521

Context 1524

Pit Fill

SF 64

Complete tang or end part of a bone rib blade, rectangular in shape with slightly uneven sides and rounded edges to laterally cut terminal. Fractured at junction with blade. Polished throughout.

Feature 1683

Context 1684

Pit Fill

SF 70

Fragmentary bone rib blade, lacking end of its tang. Blade distinguished from tang only on one edge with a small protuberance, two blade edges running parallel before curving to rounded point. Both blade edges sinuous along their entire lengths. Tang tapers lightly from blade with end part fractured away. Flat in section, curved in profile, with cortile tissue largely smoothed on lower surface. Lightly polished on upper surface.

Feature 1550

Context 1555

Pit Fill

SF 109

Complete rib blade, two edges of the blade lightly tapered and meeting at a rounded point, long, lightly indented tang roughly tapered on one edge and ending in a diagonal cut of the rib bone. Slight polish, with use wear visible on upper edge in particular.

Feature 3111

Context 3112

Pit Fill

SF 129

Fragment of front part of blade of a bone rib blade, edge curving down towards point. Fractured across other two edges. Inner surface neatly smoothed throughout, slight polish.

Feature 1735

Context 4488

Pit Fill

SF 86

Part of blade of a bone rib blade, two edges tapering lightly to a rounded point. Fractured at opposite end. Slight polish, with longitudinal marks on one side; some surface abrasion.

Feature 2285

Context 2286

Pit Fill

SF 110

Fragmentary bone rib blade, two edges of blade curving towards a rounded point. Fractured at opposite end with longitudinal striations visible on one side. Lightly curved in section, slight polish throughout.

Feature 1719

Context 4854

Pit Fill

Type 2

SF 48

Incomplete rib bone blade with lenticular blade tapering to a rounded point, and indented tang of rectangular section. End of tang has fractured away. Polished throughout, some surface abrasion.

Feature 584

Context 752

Pit Fill

SF 97

Fragment of a bone rib blade, lacking most of tang. One side of blade is straight before curving towards point, other edge is curved throughout. Both edges indented to form a rectangular tang, most of which has snapped away. Numerous longitudinal marks around point on upper side, with several also at junction of blade and tang. Lower surface smoothed but cortile tissue still present. Lightly curved in section.

Feature 4428

Context 4842

Pit Fill

SF 130

Fragment of front part of blade of a bone rib blade, with parts of two edges tapering to a sharp point. Rough inner surface of rib on one side, polished throughout on other side.

Feature 3111 Context 4838 Pit Fill

SF 98

Complete bone rib blade, two edges of blade tapering lightly to a rounded point, tang lightly indented and rectangular in shape with slight angle to end. D-shaped in section and cut from a long bone and not from a rib. Polished throughout, some surface abrasion.

Feature 1736 Context 4826 Pit Fill

SF 131

Fragment of a tang from a bone rib blade, rectangular in shape with a slightly widened, rounded terminal. Cortile tissue carefully smoothed on lower surface, longitudinal and diagonal marks visible on upper surface. Lightly polished.

Feature 1735 Context 4488 Pit Fill

Type 3

SF 132

Fragmentary bone rib blade, cut from section of cattle-sized rib, back straight and horizontal before curving to rounded tip, lower edge slightly sinuous in shape. Fractured just beyond junction with handle. Polished throughout with some longitudinal wear marks visible. Upper surface partially abraded.

Feature 1052 Context 1054 Pit Fill

Type 4

SF 51

Complete bone rib blade with rounded terminal pierced by circular perforation at centre and no obvious tang, edges widening from terminal before tapering to a rounded point. One edge has been reworked. Inner surface of rib has been smoothed, natural curve of bone visible in section. Slight polish, mainly on one side.

Feature 3076 Context 3075 Pit Fill

Unfinished Rib Blade

SF 108

Fragmentary bone rib, fractured at both ends, with one edge neatly curved and leading towards a point. Split on one side so that half of cancellous tissue exposed. Not polished.

Feature 3111 Context 4838 Pit Fill

Plaque

B.11.32 A polished rib bone implement has been neatly trimmed on one side and most of the cancellous tissue has been removed. Two edges curve lightly towards a terminal, which has fractured away, and one edge tapers thereafter in a straight line. This might be a rib blade of Type 2 with a small blade, but its elliptical shape is more redolent of rib bone plaques. Broadly similar implements from Staple Howe included two prongs at either end and were interpreted as netting needles (Brewster 1963, fig 69.2).

SF 133

Fragment of a rib bone plaque, with two edges curving towards a stained point, which has fractured away. Fractured diagonally across blade, one edge retaining a straight, tapering section towards opposite end. Lower surface neatly smoothed with some cancellous tissue still present. Flat in section, lightly curved in profile. Numerous longitudinal and diagonal marks on upper surface, mostly close to edges and at mid-point. Polished on upper surface and along edges.

Feature 3076

Context 3075

Pit Fill

Scrapers/Burnishers

B.11.33 Whilst the majority of objects made from cattle-sized rib bones can be identified as rib blades, two objects differ in their form and can be regarded instead as burnishers or scrapers. They consist essentially of sections of rib, cut or fractured at both ends and otherwise unmodified. They are polished from use with the thinner, lower edge of the rib a little sinuous in form, with slight damage evident. This implies that it was that sharper edge that was utilised, either in burnishing or scraping. Examples from Potterne were defined as 'worked ribs' and included notable areas of transverse wear marks, confined to their ends (Seager Smith 2000, 228). A fragmentary example from Sherborne formed part of a similar implement, whilst a rib bone from Harston Mill had been split in half along its length and it may have been used in polishing, as much as scraping (Crummy 2016, 64 and fig 3.26.15). Several examples were illustrated from Encombe and they are known also from All Cannings Cross and Runnymede (Cunliffe and Phillipson 1968, pl V; Cunnington 1923, pl 15.8-18; Foxon 1991, 152).

SF 134

B.11.34 Complete bone scraper/burnisher, cut from a cattle-sized rib bone, with both ends cut and snapped. Otherwise unmodified but polished throughout with longitudinal and diagonal lines on both sides. Lower edge is slightly sinuous.

Feature 1735

Context 4488

Pit Fill

SF 135

B.11.35 Complete rib bone burnisher, cut from a section of cattle-sized rib, roughly fractured at both ends. No further modification, just lightly polished on both sides with traces of wear on the sharp lower edge, with small indented areas.

Feature 2285

Context 4848

Pit Fill

Spearhead

B.11.36 An incomplete bone spearhead (SF 33) has been cut and shaped from the upper part of a cattle metatarsus. At some point it was damaged and one side fractured away. This type of spearhead is related to the more familiar small pointed blades, which first occur in Middle Bronze Age contexts but are much more common in contexts of Iron Age date. Interestingly, there are none of those blades from Burwell. In this case skilful use was made of a cattle metatarsus in creating a relatively short but entirely functional spearhead. There is slight damage to the pointed terminal, suggesting that the object had been used for some time before it broke. A fractured implement from Potterne may represent a spearhead of the same bone type, whilst an object of the same form and dimensions, made from the tip of an antler tine, came from Mildenhall, although this may have functioned as a ferrule, rather than a spearhead (Seager Smith

2000, fig 89.3; Clark 1936, fig 12). A spearhead from Fiskerton has been cut from the midshaft of a cattle radius (Olsen 2003, fig 5.4.1). All of these implements appear to be attempts to produce spearheads in materials other than the conventional sheep or goat metapodia or tibiae. By the Early Iron Age, this had become the standard way of doing things and experiments in other bone types were discontinued.

SF 33

Incomplete bone spearhead, cut from the medial or lateral side of a cattle metatarsus with the proximal articulation neatly removed with a blade. Main body tapers neatly to a rounded point, with a trace of the inner bone channel on one side. Splayed perforation cut by a rotating point close to the upper end. Object has split in half and the other side of the midshaft is now missing. Polished throughout with some longitudinal manufacturing marks visible.

Feature 1521

Context 1526

Pit Fill

Antler Strap Harness

B.11.37 Two antler tine objects are described here as strap harness, although the object type has been given numerous other names in the past. Both appear to have been discarded after they had fractured. One of them (SF 136) clearly indicates how it was made and used. It consists of a section of an antler tine, neatly cut at both ends and perforated axially through most of the object from one of those ends. The perforation does not extend to the opposite end but passes through a rectangular slot cut through the upper curve of the tine. The third part of the strap arrangement consists of a perforation that passes laterally through the slot, above the line of the axial perforation. A strap of leather or textile, roughly 25mm in width, could be passed into the rectangular slot and looped over a bar fitted into the axial perforation. It could then be secured by a rivet passing through the lateral perforation. This method of strap attachment has been previously suggested for antler cheek pieces, which are closely related to these objects (Britnell 1984, 6). The second antler tine implement (Sf 67) is smaller, accommodating a strap 15mm in width and securing it with three lateral perforations. In this case there is no provision for an axial bar. It was probably discarded when the perforations fractured on one side and the strap could no longer be retained. A fragmentary version of this type of strap harness came from Runnymede and may have suffered the same fate (Needham and Serjeantson 1996, fig 102.B23).

B.11.38 At Potterne and other sites similar sections of antler tines are known, with rectangular slots that pass through one or both sides of the implement. Some of them also have longitudinal perforations and occasionally lateral perforations as well. Often the rectangular slots pass through both sides of the antler tine and the perforations are absent; and these represent a different object type. They are known variously as toggles, slotted antler fragments or harness attachments (Seager Smith 2000, 228 and fig 93.50-2; Longley 1980, 27; Britnell 2000d). Their variation in form and in the arrangement of slots and perforations suggests that they functioned in different ways, in some cases for different purposes. Some of them, including these examples, are likely to be closely related to contemporary cheek pieces and to form parts of harness arrangements. They are defined by rectangular slots that are cut only into one side of the tine, wide enough to accommodate straps, accompanied by lateral perforations

and in some cases by axial perforations as well. In effect, cheek pieces are longer, curved and more complicated implements, also intended to retain broad straps, and both object types may have been used on harness (Britnell 1976).

SF 136

Incomplete antler strap harness, cut from a section of a red deer antler tine, neatly finished at both ends. Oval in section, lightly curved in profile. Single lateral perforation at centre, with rectangular slot above. Perforated axially from one end, extending through rectangular slot but not to the opposite end. Traces of wear on one side, and one of the perforations has fractured. Outer surface of tine has been smoothed.

Feature 3124

Context 4819

Pit Fill

SF 67

Incomplete antler strap harness mount, neatly cut and shaped from a red deer antler tine. Oval in section and lightly curved in profile, pierced laterally by three perforations set roughly in a line, with a rectangular cut-out above them. Perforations on one side have all fractured. Additional lateral blade line lies beyond the rectangular cut-out. Slightly abraded surface, some polish visible.

Feature 1521

Context 1525

Pit Fill

Objects of Unknown Function

B.11.39 The midshaft of a cattle metatarsus (SF 105) has been extensively gnawed at both ends and the articulations are no longer present. The midshaft has been extensively scored laterally with a blade on three sides of the bone, with a smaller number of similar marks towards the distal end on the anterior face. It is not clear why the bone was treated in this way, roughening the surfaces rather than smoothing them. A similar bone object came from Billingborough, although it was thought to be a horse metatarsal, rather than a cattle midshaft (Bacon 2001, 69 and fig 37.17). It had also been extensively scored laterally on all four sides.

B.11.40 A small fragment of an implement (SF 137) has been burnt to an even black colour and may have come from an awl or a small pointed blade. It has fractured at both ends. A small sheep or goat-sized long bone (SF 119) is unfused at both ends and stems from a young, possibly foetal animal. It has been neatly split in half but has not been further worked.

SF 105

Cattle metatarsus with proximal and distal articulations removed, heavily scored by lateral lines cut by a blade on three sides, with a small number of incisions towards one end on the anterior face. Heavily chewed at both ends.

Feature 1443

Context 4359

Pit Fill

SF 137

Fragment of a bone implement, either an awl or a small pointed blade, evenly burnt to a black colour. D-shaped in section and lightly curved in profile, tapering slightly towards one end with smoothing marks visible on one side. Fractured at both ends. Polished throughout.

Feature 1724

Context 1725

Pit Fill

SF 119

Small sheep or goat-sized long bone, unfused at both ends and from a young animal, neatly split in half along its length.

Feature 3124

Context 4820

Pit Fill

Antler Waste

- B.11.41 Two fragments of antler waste came from separate contexts. Both are sections of tines and one of them has been rounded at one end, probably in preparation for turning it into an implement handle. The second piece (SF 15) has been cut at one end and fractured at the other, and could well be waste from handle manufacture as well.

SF 115

Red deer antler tine end, faceted to provide a rounded terminal, smoothed and trimmed along its length. Roughly fractured at the opposite end.

Feature 4143

Context 4159

Pit Fill

SF 15

Section of a red deer antler tine, cut with a blade from several directions at one end with inner cortile tissue partially snapped away, roughly hacked and fractured at opposite end. Faceted and smoothed on outer surface, copper staining close to one end.

Feature 489

Context 492

Pit Fill

Trial Pieces

- B.11.42 Two small fragments of bone midshafts have not been worked but have been perforated, in one case (SF 138) with at least five perforations. It is likely that they both served as trial pieces for a small drill, the holes applied in each case to the inner surface of the bone.

SF 138

Small section of bone, possibly bird bone, with a series of at least five perforations applied to one edge from the inner surface through to the outer surface. Bone has fractured across the perforations.

Feature 3111

Context 4838

Pit Fill

SF 65

Small fragment of bone, possibly bird bone, pierced by an oval perforation cut from the inner surface.

Feature 1683

Context 1684

Pit Fill

The Assemblage in Context

- B.11.43 The assemblage consists largely of bone objects, most of which have been made either from the metapodia of sheep or goats, or from cattle-sized animal ribs. The only items to be made of antler are the two strap harness mounts, and there are also two fragments of waste. Antler makes up less than 6% of the identifiable material from Burwell, against 21% for Potterne and almost 30% at Runnymede. With the assemblage of 44 implements from Sherborne there were just two antler objects, both made of roe deer, and at Encombe antler comprises 5% of the published material. This emphasises the sense that we are largely dealing with worked bone assemblages and antler had a restricted use. The presence of antler waste in the assemblage suggests that objects were made on-site in that material and that may have included the harness mounts, although it is difficult to assign waste to specific object types. No examples of antler handles were found at Burwell and they are a feature of the Wessex

sites of Potterne and All Cannings Cross in particular, although two examples were found at Must Farm (Seager Smith 2000, 228; Cunnington 1923, 23). Combs, handles and harness equipment are the principal categories of red deer antler object to be seen at Late Bronze Age sites in southern England.

- B.11.44 It is difficult to be precise about arranging objects into functional categories when their functions are often unclear. Yet it may be worthwhile with larger assemblages. This approach underpins the work on objects from Potterne and South Cadbury and was attempted also for Trumpington (Seager Smith 2000; Britnell 2000a-d; Riddler 2018). Dress accessories are represented by pins and by animal teeth with drilled perforations. The two related forms of bone pin are seen across a range of sites with little sense of any regional variation. They may have been set into the hair in a similar way to bone pins of Roman date, although they are delicate items, possibly used with clothing. The most common form of perforated pendant of this period utilised the teeth of canines or Canidae and can be seen at Harston Mill, for example (Crummy 2016, fig 3.26.6), but perforated horse incisors occur at both Burwell and Potterne. Although some of the pierced canine teeth could belong to wolves rather than dogs, there is also a general impression that these objects largely derive from domesticated mammals and may reflect strong links between humans and animals.
- B.11.45 The bulk of the objects were almost certainly made for craftworking. Selena Vitezović's observation that at Mokrin 'bone tools were used in diverse crafts related to [the] manufacture of leather, hide, basketry and clay-products', whilst antler was used for an entirely different range of objects, fits equally well with this assemblage (Vitezović 2017, 61). The various forms of awl are largely small and delicate, although the condyle awls are a little more robust. The pointed terminals survive on most of the awls and it is generally the condyle awls that show damage to this part of the object, sometimes right at the tip and on other occasions further down the shaft. Within the Potterne scheme almost all of the awls from Burwell would be classified as small pointed tools, up to 75mm in length. At Potterne itself, however, the longer pointed tools were twice as common as the smaller group and in relative terms awls were less common there (Seager Smith 2000, 224). This suggests that the bone awls of Burwell were mainly utilised for more delicate and precise work, and it was an important activity.
- B.11.46 Large sections of cattle-sized ribs form an important component of most assemblages of this period. They were used to produce rib knives, rib blades, scraper/burnishers, single perforated plaques and spacers. There are no rib knives from Burwell and their distribution is centred on the Wessex sites of All Cannings Cross, Encombe, Potterne and South Cadbury, where they form a specific object type, defined by the reduced width of the blade, in comparison to the tang. With this object type the blade is often short, whilst the tang is long. The Burwell assemblage could be seen to reflect an East Anglian variation on that type, defined instead as rib blades, but both forms of object occur at Potterne and All Cannings Cross, and possibly also at Encombe. Thus, it appears that rib blades were widespread across southern England, whilst the distribution of rib knives is centred on the south-west. Rib blades could be produced quite quickly from the raw material but most examples, from Burwell and elsewhere, were skilfully and accurately cut to particular shapes and sizes and would have taken

some time to manufacture. The terminals of the blades are rounded, rather than pointed, and it seems that it was the edges of the blades that were significant in terms of their use. Some of these edges are sinuous in form with indications of damage in some areas, as if they were being drawn across surfaces. At South Cadbury it was noted that the rounded blade terminals showed wear traces, indicating that they may have been used as spatulae (Britnell 2000, 255). It is possible that the Burwell implements were used as modelling tools for soft materials, including unfired ceramics.

- B.11.47 Scraper/burnishers or 'worked ribs' are common finds encountered on most of the sites discussed here. With some examples one end appears to have been extensively utilised and that would have been defined by the user as the 'blade' of the implement. The Burwell ribs, however, show traces of use along their edges, suggesting that they were held on a long side and pulled across surfaces in the manner of scrapers, perhaps in the dressing of hides.
- B.11.48 Single perforated plaques are common in Early Iron Age assemblages, including Linton in Cambridgeshire (Fell 1953, fig 2.4), and may be represented by a possible example from Burwell. They are well-represented at Potterne and All Cannings Cross, but are not seen in the other assemblages that we have discussed here, and they may largely be later in date. The same can be said for bone spacers, essentially sections of rib with two or more perforations set in a line, which are first seen in Late Bronze Age to Early Iron Age deposits (notably at Potterne and Billingborough) but continue thereafter across the Iron Age and into the Roman period (Riddler 2013b).
- B.11.49 In thirteen cases bone implements were found together in the same context. Bone awls were found in pairs in four contexts, with condyle awls occurring in association with awls of a different type, either with splinter awls (twice), with distal metapodial awls or with tibia awls. This provides the possibility that different types of awl formed a part of a single toolkit. They were found also with pins in two different contexts and with rib blades in four contexts. Rib blades were normally recovered as single finds. Two blade fragments from context 4488 may belong to the same object, whilst within context 4838 an unfinished rib blade was accompanied by a blade fragment.
- B.11.50 Textile manufacturing implements are difficult to interpret for this period and most of them were made in other materials, notably ceramics. There are bone spindle whorls cut from the proximal articulations of cattle femur from several sites, but not from Burwell. Bone needles are present in small numbers across almost all of the large assemblages of this period, with the exception of Encombe, but they may reflect the repair of textiles, as much as their manufacture. At the same time, the fact that they are present is of some significance in the light of the developing image of textile manufacture at this time (Haughton et al 2021).
- B.11.51 Given the quantity of bone awls and rib blades, it is possible to argue that the excavated portion of Burwell lay close to areas where craftworking was taking place. In the first instance, this included the manufacture of bone and antler implements. It is likely that most of the objects found on the site were produced locally. They were intended for a number of crafts, some of which we have tentatively visualised above. It is worth noting also what is missing from Burwell. Antler combs were found at Potterne and Encombe, but not at any of the other sites, and this is the period at which

they are just coming into use. There is only one possible bone spearhead from Burwell and that is not in a conventional form and may, in fact, be a finial. They are absent from Encombe and Runnymede, but occur in small numbers at Billingborough and Sherborne, and in larger quantities at Potterne and particularly at All Cannings Cross. It is the presence of these objects, in particular, that distinguishes the late Bronze Age sites from those of early Iron Age date. As with the bone needles noted above, they are scarcely apparent on late Bronze Age sites but very common thereafter. Bone fish gorges are known from Potterne and Sherborne, as well as Staple Howe, and their presence may reflect proximity to a riverine environment (Seager Smith 2000, fig 90.16-20; Brewster 1963, 124 and fig 69.15-20).

B.11.52 The Burwell assemblage is typical of its period for the range of objects encountered and it provides most of the implements that would be expected. It is exceptional for the large quantity of awls and rib knives that are present, which reflect a keen interest in craft working. Most of the objects were probably produced locally, as required, and the skill in their manufacture shines out across the assemblage as a whole.

Further work

B.11.53 This report can be considered as the full archive report. A number of the worked bone items should be illustrated and a paragraph prepared for publication. All items should be retained.

APPENDIX C ENVIRONMENTAL ASSESSMENTS

C.1 Charred plant remains

by Rachel Fosberry

Introduction

- C.1.1 A total of 229 environmental samples were taken from features within the excavated area at Newmarket Road, Burwell. Samples were taken primarily for the recovery of preserved plant remains in addition to specific sampling for pollen, molluscs and artefact recovery, including two inhumations and a cremation.
- C.1.2 The samples were taken from deposits in a variety of feature types with a bias towards pits and postholes (Table 36). The majority of the samples are from Phase 2.2 deposits relating to Late Bronze Age activity. The open area settlement was characterised by extensive groups of postholes that are considered to relate to both round and rectangular structures and also the large number of pits, many of which contained large amounts of pottery and animal bone as well as having obvious charcoal-rich deposits.

Feature type	Cremation Cut	Grave Cut	Natural Feature	Pit	Posthole	Ring Ditch	Ring Gully	Grand Total
Number of samples	6	18	7	149	44	4	1	229
Total volume processed (L)	47	79	103	1503	220	62	6	2020

Table 36: Number of samples and volumes processed per feature type

- C.1.3 The purpose of this assessment is to determine whether plant remains are present, their mode of preservation and whether they are of interpretable value with regard to domestic, agricultural and industrial activities, diet, economy and rubbish disposal.

Methodology

- C.1.4 The samples were processed by tank flotation using modified Siraf-type equipment for the recovery of preserved plant remains, dating evidence and any other artefactual evidence that might be present. The floating component (flot) of the samples was collected in a 0.3mm nylon mesh and the residue was washed through 10mm, 5mm, 2mm and a 0.5mm sieve. A magnet was dragged through each residue fraction for the recovery of magnetic residues prior to sorting for artefacts. Any artefacts present were noted and reintegrated with the hand-excavated finds.
- C.1.5 The dried flots were subsequently sorted using a binocular microscope at magnifications up to x 60 and an abbreviated list of the recorded remains are presented in Table 40.
- C.1.6 Identification of plant remains is with reference to the Digital Seed Atlas of the Netherlands (Cappers *et al.* 2006) and the authors' own reference collection. Nomenclature is according to Zohary and Hopf (2000) for cereals and Stace (2010) for other plants. Carbonised seeds and grains, by the process of burning and burial, become blackened and often distort and fragment leading to difficulty in identification. Plant remains have been identified to species where possible. The

identification of cereals has been based on the characteristic morphology of the grains and chaff as described by Jacomet (2006).

Quantification

C.1.7 For the purpose of this assessment, items such as seeds and cereal grains have been scanned and recorded qualitatively according to the following categories:

= 1-5, ## = 6-25, ### = 26-100, #### = 100+ specimens

C.1.8 Items that cannot be easily quantified such as molluscs have been scored for abundance: + = rare, ++ = moderate, +++ = abundant

C.1.9 Key to tables: m=mineralised, f = fragment, b= burnt

Results

C.1.10 Preservation is primarily through carbonisation, a process that occurs when plant remains are burnt in a reducing atmosphere and is biased towards the survival of certain plant elements, such as cereal grains (Boardman and Jones 1990, 10). The preserved plant remains from this site display variable degrees of surface erosion, degradation and fragmentation as well as having a chalky coating.

C.1.11 A further method of preservation of plant remains is through mineralisation where the organic component of the plant part, most commonly seeds, is replaced with inorganic salts, usually phosphates, resulting in a type of fossil (Green 1999). This method of preservation often occurs when plant remains are mixed with cess deposits (e.g., latrine waste, stable waste). Biomineralisation is another method by which specific plants such as corn gromwell (*Buglossoides arvensis*, formerly known as *Lithospermum arvense*) become mineralised during their life cycle involving inorganic carbonates and silica (Messenger et al, 2010). Large numbers of corn gromwell seeds were recovered, preserved through mineralisation and carbonisation.

C.1.12 Provisional phasing has been provided based on pottery spot dates. Seven samples from Phase 1.1-1.2 (Early and Middle Neolithic) deposits and three samples from Phase 3.1 (Early Iron Age) deposits produced negligible amounts of preserved plant remains. The sampling bias was on Phase 2 (Middle and Late Bronze Age) deposits.

C.1.13 Significantly large quantities of cereal remains were recovered from the Phase 2.2 samples, predominantly from many of the large pits where they represent deliberate deposition, with smaller quantities recovered from other features (e.g., postholes) where they most likely represent accidental accumulation (Table 37).

Feature type	cereal grain estimate				Total of feature type containing cereal grains
	#	##	###	####	
Grave Cut	1				1
Natural Feature	4				4
Pit	30	20	28	9	87
Posthole	15	1			16
Ring Ditch	2				2
Grand Total	52	21	28	9	110

Table 37: Estimation of cereal grains per feature type

C.1.14 The cereal grains have been identified by their characteristic morphology as six-row barley (*Hordeum vulgare*) and hulled/glume wheat varieties of emmer/spelt (*Triticum dicoccum/spelta*) in addition to free-threshing wheat (*Triticum aestivum sensu lato*). A further cereal species of rye (*Secale cereale*) has also been tentatively identified from grains that display morphologically characteristic traits.

C.1.15 Cereal chaff survives less frequently than grains and is only found in pit deposits (Table 38) where it is mostly present as emmer and spelt wheat glume bases and spikelet forks along with occasional rachis fragments of barley, rare culm nodes (indicating cereal straw) and silica remains.

	Chaff estimate				
Feature type	#	##	###	####	Total features containing chaff
Pit	21	11	3	1	36

Table 38: Estimation of chaff density in pits

C.1.16 Weed seeds are also found predominantly in pit fills (Table 39). Corn gromwell seeds occur in abundance in many of the pit deposits, frequently mineralised, but also as charred seeds. Fill 4148 within pit 4150 in the centre of Area 1 (Fig. 5) produced 1500 mineralised corn gromwell seeds from a 4L sample. Other weed species preserved as occasional mineralised seeds include sedges (*Carex* spp.), oraches/goosefoots (*Atriplex/Chenopodium* sp.) and poppy (*Papaver* sp.).

C.1.17 Charred seeds mainly occur in assemblages with cereal remains where they most likely represent weed species that have been growing amongst and harvested with the cereals. Grasses are the most common species and include bromes (*Bromus* sp.) and small-seeded grasses/cat's tails (*Poa/Phleum* sp.). Charred tubers of onion couch grass (*Arrhenatherum elatius* subspecies *bulbosus*) occur in a few of the pit samples. This grass species is often associated with Bronze Age cremations (Roehrs *et al.* 2013) but is also considered to be a crop weed (Stace 2019, 1065). Other probable-arable weed species include docks (*Rumex* sp.), black-bindweed (*Fallopia convolvulus*), cleavers (*Galium aparine*), corn salad (*Valerianella dentata*), scentless mayweed (*Tripleurospermum inodorum*) and henbane (*Hyoscyamus niger*).

C.1.18 Wetland plant species are well-represented in pit fills and include nutlets of Great Fen sedge (*Cladium mariscus*), several species of sedges and black bog rush (*Shoenus nigricans*). These seeds most likely represent the use of the long leaves of these species for use in basketry, thatching and fuel.

C.1.19 A single charred flax/linseed seed (*Linum usitatissimum*) was recovered from pit 3111, possibly representing an economic crop grown for both its oil-rich seed and fibres for linen. Wild fruits and nuts are poorly represented with only occasional seeds/stones of sloe/cherry (*Prunus spinosa/cerasus*) and hawthorn (*Crataegus* sp.).

	weed seed estimate								
Feature type	#	##	###	####	#m	###m	##m	####m	Grand total
Pit	17	20	21	5	3	3	2	1	72
Posthole	2								2
Grand Total	19	15	21	5	3	3	2	1	74

Table 39: Weed seeds from pits and postholes

C.1.20 Charcoal volumes are generally very low.

Sample No	Context No	Cut no	Group	Phase	Appr % of deposit	Cut/Feature type	Volume processed (L)	Flot Volume (ml)	Cereals	Chaff	Weed Seeds	Snails from flot	Charcoal Volume (ml)	Pottery	Small mammal bones	Burnt mammal bones
273	4815	1521	-	0	20	Pit	6	30	####	0	#/#m	++	1	#NR	0	#NR
29	280	279	-	0	20	Natural Feature	18	10	0	0	0	+++	<1	0	0	0
30	284	283	-	0	20	Natural Feature	16	5	0	0	0	++	<1	0	0	0
73	311	310	-	0	5	Natural Feature	14	5	0	0	0	+++	0	0	0	0
78	322	320	-	0	20	Natural Feature	17	30	#f	0	0	0	<1	0	0	0
84	347	345	-	0	1	Pit	16	30	###	0	##	++++	5	#	#	+NR
79	350	348	-	0	20	Natural Feature	19	50	#	0	0	+++	<1	##	0	0
212	3136	3134	-	0	10	Natural Feature	16	15	#	0	0	+++	0	0	0	0
227	3993	3992	-	0	20	Pit	18	2	#	0	0	+	<1	0	#	0
228	4101	4100	-	0	10	Ring Gully	6	1	0	0	0	+	0	0	0	0
239	4139	4138	-	0	-	Natural Feature	3	10	#	0	0	+++	1	0	0	0
93	600	599	599	1	10	Ring Ditch	16	1	0	0	0	+++	<1	0	#NR	0
94	612	611	599	1	10	Ring Ditch	16	1	#	0	0	++	0	0	0	0
95	621	620	599	1	10	Ring Ditch	14	5	#	0	0	+++	0	0	0	0
96	630	629	599	1	10	Ring Ditch	16	8	0	0	0	+++	<1	0	0	0
102	697	696	599	1	10	Posthole	16	40	#	0	0	+++	0	0	##	0
224	3885	3883	-	1	10	Pit	16	40	#f	0	0	++++	<1	##	0	0
226	3953	3951	-	1	10	Pit	16	2	0	0	0	+	<1	##	0	#NR
268	4697	4696	-	2	40	Pit	16	10	0	0	0	+++	<1	0	#	##NR
77	337	334	-	2	10	Pit	20	100	#f	0	#	0	1	#	#	0
27	273	217	-	2	10	Pit	17	15	0	0	0	+++	5	0	0	0
26	218	217	-	2	10	Pit	18	30	0	0	0	++++	5	0	0	0
28	275	219	-	2	10	Pit	17	30	0	0	0	+++	35	+NR	0	0
71	290	289	-	2	5	Pit	13	5	0	0	0	0	15	0	0	0
31	307	306	-	2	10	Pit	8	5	0	0	0	++	<1	0	0	0
74	324	323	295	2	2	Pit	14	10	#	#f	0	++++	<1	0	0	0
76	326	325	-	2	5	Pit	18	100	##	#	#	+++	2	#	0	+NR
75	328	325	-	2	5	Pit	12	20	#	0	0	++++	<1	+NR	0	0
187	3003	329	-	2	10	Pit	16	80	###	#	###m/##	++	40	0	0	0
182	331	329	-	2	5	Pit	16	5	0	0	0	++++	<1	#	#	0
80	352	351	351	2	50	Posthole	5	5	0	0	0	+++	0	0	0	0
81	354	353	351	2	50	Posthole	3	1	0	0	0	++	0	0	0	0
82	432	431	-	2	50	Pit	5	10	0	0	0	++	<1	0	0	0
83	454	453	-	2	75	Pit	8	10	##	0	0	+++	<1	#NR	0	#NR
180	458	455	-	2	10	Pit	16	10	#	0	0	+++	0	##	#	0
98	667	459	-	2	50	Pit	14	40	#f	0	0	+++	0	#NR	##	0
86	461	460	460	2	50	Posthole	3	1	#	0	0	++	<1	0	0	0
193	486	484	-	2	10	Pit			0	0	0	0	0	0	0	0
190	486	484	-	2	10	Pit	6	20	##	##	#	+++	18	0	0	0
85	485	484	-	2	40	Pit	10	5	#	#	0	++++	1	#	0	#NR
87	488	487	-	2	10	Pit	14	60	##	0	0	++++	<1	#	#	0
198	490	489	-	2	5	Pit	18	20	##	##	##	+++	10	#	#	++
89	492	489	-	2	10	Pit	16	100	###	##	##	+++	100	#	0	0
88	515	514	-	2	50	Pit	16	30	0	0	0	++++	<1	#	#	0
90	522	521	512	2	90	Posthole	5	1	#	0	0	++	0	0	0	0
91	526	525	512	2	90	Posthole	3	1	##	0	0	++	0	#NR	0	0
92	563	562	536	2	50	Posthole	5	1	0	0	0	+	0	0	0	0

Sample No	Context No	Cut no	Group	Phase	Appr % of deposit	Cut/Feature type	Volume processed (L)	Flot Volume (ml)	Cereals	Chaff	Weed Seeds	Snails from flot	Charcoal Volume (ml)	Pottery	Small mammal bones	Burnt mammal bones
200	3031	584	-	2	20	Pit	16	30	##	#	##	+++	5	#NR	###	#NR
128	755	584	-	2	5	Pit	16	30	####	#	####	0	10	#	0	+NR
127	753	584	-	2	5	Pit	17	15	###	0	###	++	<1	0	#	0
100	639	638	512	2	90	Posthole	3	5	#	0	0	+++	<1	0	0	0
192	656	654	-	2	5	Pit	8	30	###	0	##	++++	25	##	##	##
191	3006	654	-	2	1	Pit	3	5	#	#	##	++	1	#	####	0
189	3005	654	-	2	30	Pit	9	50	###	###	#### /#m	+++	40	##	##	#
188	3006	654	-	2	10	Pit	8	50	####	###	###/ ### m	0	20	##	#	0
97	655	654	-	2	20	Pit	16	30	###	#	##	+++	1	#	#	+NR
101	687	686	512	2	90	Posthole	8	10	0	0	0	+++	0	0	0	0
196	3011	706	-	2	10	Pit	8	10	###	#	###	+++	6	#	#	#
195	3012	706	-	2	15	Pit	7	50	##	#	###	+	20	##	#	##N R
106	711	706	-	2	5	Pit	17	40	###	#	##	++	30	##	#	+NR
105	709	706	-	2	5	Pit	18	100	###	0	###	++	180	##	0	+NR
104	707	706	-	2	2	Pit	7	5	###	#	###	++	2	#NR	0	0
109	720	719	-	2	50	Pit	8	10	#	0	0	+++	6	##NR	0	0
185	724	721	-	2	40	Pit	7	15	##	#	#	+++	4	#	0	#NR
112	724	721	-	2	20	Pit	10	15	##	0	#	+++	10	+NR	#	#
111	723	721	-	2	30	Pit	8	5	0	0	0	++	0	0	0	0
110	722	721	-	2	30	Pit	16	5	0	0	0	+++	<1	#	##	#NR
103	728	727	512	2	90	Posthole	2	5	0	0	0	++	0	0	0	0
107	734	733	512	2	90	Posthole	8	1	#	0	0	+++	<1	0	0	0
108	740	739	512	2	90	Posthole	3	1	0	0	0	+	0	0	0	0
115	745	743	-	2		Grave Cut	8	5	#	0	0	++++	<1	,+	#	0
114	745	743	-	2		Grave Cut	2	5	0	0	0	++	<1	,+	#	0
113	745	743	-	2		Grave Cut	10	10	0	0	0	+++	<1	+NR	#	,+
116	767	766	295	2	10	Pit	16	10	#	0	0	++++	<1	0	#	0
184	802	801	-	2	10	Pit	10	1	#	0	#	+	0	#	0	0
183	802	801	-	2	10	Pit	14	50	####	##	####	++++ /+b	35	##	####	##N R
124	804	803	-	2	25	Pit	8	10	0	0	0	+++	5	#	0	#NR
125	828	827	295	2	10	Pit	18	1	0	0	0	++	0	0	0	0
126	832	831	295	2	10	Pit	18	1	0	0	0	++	0	0	#	0
129	886	876	-	2	10	Pit	12	30	##	0	###	++	10	##	#	0
194	879	878	-	2	10	Pit	15	20	###	##	###/ #m	+++	15	0	#	#NR
130	892	889	295	2	10	Pit	18	2	#	0	#	0	<1	#NR	0	#NR
131	905	904	-	2	50	Pit	10	15	0	0	0	+++	<1	0	0	0
132	951	950	-	2	50	Posthole	3	5	#	0	#	+++	1	0	0	0
133	977	976	295	2	10	Pit	16	1	0	0	0	+++	0	0	0	0
135	1044	1041	295	2	10	Pit	15	1	0	0	0	+	<1	0	0	0
134	1042	1041	295	2	10	Pit	18	1	0	0	0	++	<1	0	#NR	0
272	1053	1052	-	2	20	Pit	16	30	####	0	###	++	15	###	##	##
143	1074	1073	295	2	10	Pit	18	10	#	0	0	++++	<1	0	###	0
146	1147	1146	1134	2	50	Posthole	8	5	0	0	0	+	0	0	0	0
148	1189	1188	1127	2	50	Posthole	10	5	0	0	0	+++	0	0	0	0
144	1214	1213	-	2	70	Posthole	2	5	#	0	0	++	<1	0	0	0
145	1241	1240	1121	2	70	Posthole	4	15	#	0	0	++++	0	#NR	#	#NR
147	1278	1277	-	2	10	Pit	18	10	##	#	##	+++	5	##	0	+NR
149	1289	1282	1282	2		Posthole	4	1	0	0	0	+	0	0	#	0
150	1304	1303	-	2	25	Pit	9	1	#	0	0	+++	<1	#	0	0
156	1378	1377	-	2	40	Pit	17	40	0	0	0	+++	1	#NR	#	##N R
151	1410	1380	-	2	50	Pit	5		0	0	0	0		#	#	0

Sample No	Context No	Cut no	Group	Phase	Appr % of deposit	Cut/Feature type	Volume processed (L)	Flot Volume (ml)	Cereals	Chaff	Weed Seeds	Snails from flot	Charcoal Volume (ml)	Pottery	Small mammal bones	Burnt mammal bones
152	1386	1385	1383	2	50	Posthole	8	3	#f	0	0	+++	<1	#NR	#NR	0
153	1432	1431	1383	2	80	Posthole	8	1	0	0	0	++	15	0	0	0
261	4508	1443	-	2	50	Pit	3	1	0	0	0	+	0	0	0	0
258	4508	1443	-	2	2	Pit										
257	4508	1443	-	2	5	Pit	6	5	##	0	##	+	10	#	##	0
177	1557	1550	-	2		Pit	6	1	#	0	0	0	<1	#NR	0	0
155	1556	1550	-	2	5	Pit	17	30	##	0	##	++++	3	#	0	0
154	1552	1550	-	2	5	Pit	17	180	###	##	####	++++	50	##	###	#
262	4486	1551	-	2	3	Pit	4	5	#	0	0	++	0	#	+NR	0
250	4480	1551	-	2	2	Pit	5	5	##	0	#	+++	50	#	#	0
249	4486	1551	-	2	5	Pit	15	60	####	##	#/# #m	+++	50	#	###	##
160	1733	1614	-	2	30	Pit	4	10	#	0	0	++++	2	0	0	0
157	1644	1643	-	2	10	Pit	16	20	#	0	0	+++	<1	#	#	#
158	1650	1649	1645	2	50	Posthole	6	5	0	0	0	+++	0	#NR	0	0
288	1720	1719	-	2	10	Pit	6	20	###	#	##	+	5	#	0	0
287	4850	1719	-	2	10	Pit	8	5	##	#	###	0	<1	#NR	#	#NR
286	4851	1719	-	2	10	Pit	8	15	#	0	#	0	30	##	0	##N R
166	1722	1719	-	2	10	Pit	17	20	###	0	##	++	2	#	0	0
255	1746	1724	-	2	20	Pit	10	15	##	##	###	+	30	0	##	0
163	1743	1724	-	2	5	Pit	16	1	0	0	#	0	<1	#NR	##	#NR
159	1725	1724	-	2	5	Pit	18	20	#	0	0	+++	1	#	0	0
251	4488	1735	-	2	20	Pit	8	15	###	0	##/ ### m	+	25	##	##	#
161	1741	1735	-	2	20	Pit	16	25	##	0	0	+++	1	0	#	0
162	1737	1736	-	2	10	Pit	16	30	####	0	##/ ##m	++	10	#NR	#	0
164	1819	1818	-	2	50	Posthole	5	2	0	0	0	+	<1	0	0	0
165	1851	1850	-	2	90	Posthole	5	5	0	0	0	++	0	0	0	0
167	2170	2169	2058	2	50	Posthole	7	3	#	0	#	++	2	#	#	+NR
168	2272	2238	2142	2	40	Posthole	2	1	0	0	0	+++	0	0	0	0
280	4848	2285	-	2	10	Pit	16	30	####	#	###/ ##m	+++	2	##	##	0
169	2402	2302	-	2	50	Pit	8	20	#	0	0	+	0	##	#	#NR
170	2364	2316	-	2	25	Pit	8	2	#	0	0	+	<1	#NR	0	0
171	2489	2403	-	2	20	Pit	7	1	#	0	0	+	<1	#	##	#NR
172	2519	2518	-	2	30	Pit	5	10	0	0	#	++	1	##	0	##N R
173	2657	2656	-	2	20	Pit	6	1	#	0	0	+	<1	0	0	0
276	4824	2784	-	2		Pit	11	5	##	0	##	++	1	#	#	#
179	2792	2784	-	2	5	Pit	15	80	###	##	##	+++	30	###	#	#NR
174	2808	2807	2807	2	90	Posthole	4	2	0	0	0	+++	1	#NR	#	0
175	2868	2826	2521	2	40	Posthole	2	1	0	0	0	+	<1	0	0	#NR
176	2898	2897	-	2	10	Pit	16	10	#	0	0	+++	<1	##	##	##N R
201	3040	3039	3014	2	50	Posthole	8	10	#	0	0	+++	<1	0	#	#NR
204	3077	3076	-	2	5	Pit	8	20	##	0	###	+	20	#	0	+NR
202	3073	3076	-	2	10	Pit	17	50	###	###	###	++/+ b	45	##	#	+NR
205	3104	3103	3103	2	50	Posthole	2	5	0	0	0	+++	<1	0	0	0
283	4838	3111	-	2	1	Pit	14	1	##	0	#	+	<1	0	##	+NR
281	4838	3111	-	2	1	Pit	10	1	0	0	0	0	0	#NR	#NR	##N R
209	3112	3111	-	2	3	Pit	8	10	###	#	###	++	3	#NR	0	0
274	4820	3124	-	2	20	Pit	11	5	###	#	##/ #m	++	<1	###	##	0

Sample No	Context No	Cut no	Group	Phase	Appr % of deposit	Cut/Feature type	Volume processed (L)	Flot Volume (ml)	Cereals	Chaff	Weed Seeds	Snails from flot	Charcoal Volume (ml)	Pottery	Small mammal bones	Burnt mammal bones
208	3133	3129	-	2	30	Pit	16	40	###	##	###	++	10	##	#	##NR
207	3130	3129	-	2	30	Pit	16	50	###	##	###	++	15	#NR	0	##
206	3155	3154	-	2	35	Pit	6	5	0	0	0	++	2	#	##	#NR
214	3333	3332	3277	2	80	Posthole	4	2	#	0	0	+	<1	+NR	0	0
213	3343	3342	-	2	50		5	5	#	0	0	++	1	0	0	0
20	3451	3450	3448	2	20	Posthole	7	2	0	0	0	+++	<1	#NR	#	0
285	4911	3554	-	2	15	Pit	16	20	###	0	###	++	25	#	###	
222	3858	3856	-	2	50	Crematio n Cut	8	2	0	0	0	+	<1	0	0	0
221	3858	3856	-	2	50	Crematio n Cut	10	2	0	0	0		<1	0	0	0
220	3857	3856	-	2	25	Crematio n Cut	8	10	0	0	0	+	3	0	0	0
219	3857	3856	-	2	25	Crematio n Cut	8	15	0	0	0	+	2	0	0	0
218	3857	3856	-	2	25	Crematio n Cut	8	10	0	0	0	+	1	0	0	0
217	3857	3856	-	2	25	Crematio n Cut	5	5	0	0	0	+	<1	0	0	0
225	3915	3913	-	2	5	Pit	11	20	0	0	0	+++	0	0	0	0
229	4103	4102	-	2	5	Pit	12	25	#	0	#	+	<1	#	0	#
238	4118	4109	-	2	10	Inhumati on Cut	4	5	0	0	0	+	0	0	0	0
237	4115	4109	-	2	10	Inhumati on Cut	2	1	0	0	0	+	0	#	0	0
236	4117	4109	-	2	10	Inhumati on Cut	2	1	0	0	0	+	0	0	0	0
235	4120	4109	-	2	1	Inhumati on Cut		1	0	0	0	+	0	0	0	0
234	4113	4109	-	2	1	Inhumati on Cut	2	1	0	0	0	+	0	#	0	0
233	4113	4109	-	2	1	Inhumati on Cut	4	1	0	0	0	+	0	0	0	0
232	4113	4109	-	2	1	Inhumati on Cut	2	1	0	0	0	+	0	#	0	0
231	4113	4109	-	2	3	Inhumati on Cut	8	1	0	0	0	+	0	0	0	0
292	4920	4143	-	2	15	Pit	10	20	###	0	###	++	20	###	##	#
270	4149	4150	-	2	1	Pit	4	270	0	0	### #	0	0	0	0	0
241	4155	4150	-	2	5	Pit	18	100	###	###	###	++	80	##	##	##
240	4153	4151	-	2	10	Pit	16		0	0	0	0		0	0	0
242	4270	4269	-	2	50	Posthole	4	5	0	0	0	+	0	0	0	0
243	4296	4295	4287	2	50	Posthole	4	10	#	0	0	+++	<1	0	0	#NR
244	4335	4329	4329	2	50	Posthole	4	25	#	0	0	++++	<1	0	0	0
247	4415	4363	-	2		Pit	16	50	###	#	#	++	30	0	0	0
245	4378	4373	-	2	5	Pit	16	100	###	0	#	++++	20	##	##	##NR
246	4396	4395	4395	2	50	Posthole	4	1	0	0	0	0	0	##	0	0
248	4417	4416	4416	2	50		3	1	0	0	0	+	0	0	0	0
279	4843	4428	-	2	30	Pit	13	30	###	#	###	+++	45	##	##	#NR
252	4474	4473	4465	2	50	Posthole	5	1	0	0	0	0	0	#	0	0
259	4560	4559	4307	2	50	Posthole	8	1	0	0	0	0	0	0	0	0
260	4607	4606	4604	2	50	Posthole	4	1	0	0	0	0	0	0	0	0
269	4745	4744	4657	2	50	Posthole	8	1	0	0	0	0	0	#	0	0
271	4778	4777	-	2	20	Posthole	2	1	#	0	0	+	0	0	0	0
278	4833	4827	-	2	15	Pit	15	10	#	0	###	++	<1	0	###	0
289	4865	4864	4588	2	50	Posthole	6	1	0	0	0	+	<1	0	0	0

Sample No	Context No	Cut no	Group	Phase	Appr % of deposit	Cut/Feature type	Volume processed (L)	Flot Volume (ml)	Cereals	Chaff	Weed Seeds	Snails from flot	Charcoal Volume (ml)	Pottery	Small mammal bones	Burnt mammal bones
290	4883	4882	4588	2	50	Posthole	5	10	0	0	0	+++	0	0	0	0
223	3866	3865	-	3	20	Pit	14	15	0	0	0	+++	<1	#	##	0
291	3985	3982	-	3	10	Pit	12	1	0	0	0	++	<1	#	0	0
230	4088	4089	4051	3	15	Pit	16	15	#	0	0	+	<1	#	0	0

Table 40: Results of bulk samples

Discussion

- C.1.21 The abundance of charred grain is indicative of the importance and scale of cereal cultivation, processing and storage of cereals in connection with this site and the surrounding area. Prehistoric pits containing charred grain are frequently interpreted as grain storage pits (Reynolds 1978, Hill *et al.* 1983) and there is further putative evidence for above ground storage in four-post structures.
- C.1.22 Cereal cultivation for much of the Bronze Age saw a continued use of crops that had been introduced in the Neolithic, namely naked barley and emmer wheat. Spelt wheat and hulled barley were frequent cultivars by the Late Bronze Age and these cereals have been recorded from several contemporary sites in the region. Sporadic occurrences of rye in Late Bronze Age cereal assemblages are usually interpreted as a weed contaminant (Behre 1992).
- C.1.23 Free-threshing wheat is considered unlikely to have been cultivated in the Bronze Age in this region (Carruthers and Hunter-Dowse 2019, 201) and it is possible that these grains are intrusive or that they are hulled wheat varieties that have been morphologically altered during the charring process. Experimental carbonisation of emmer wheat has been shown to produce a wide range of morphological variations, including a more-rounded, plump grain (Reed *et al.* 2019, 632).
- C.1.24 Chaff is less frequent than grain in all assemblages. Further study of the samples that contain the most chaff is required to determine if the chaff represents cereals that have been burnt as ears/spikelets or whether it represents cereal processing waste. The scarcity of quernstones (Appendix B.4) is unusual for a settlement site, particularly as each of the stilted roundhouses at the Late Bronze Age Must Farm settlement included a quern-stone in their inventory (<http://www.mustfarm.com/post-dig/post-ex-diary-3-some-initial-findings/>).
- C.1.25 The abundance of corn gromwell at this site is extremely unusual. It is a weed of arable fields, rough ground and open grassy places (Stace 2019, 585) and is suggestive of autumn-sown cereals. Corn gromwell is an archaeophyte that is reported as first appearing in Britain in Late Bronze Age deposits (Preston *et al.*, 278). It possibly represents a contaminant of imported seed corn as the seed is a similar size as a cereal grain and would have been troublesome to remove. There are also reports of gromwell species having medicinal applications (Baczyńska *et al.* 2005) as well as ritual use (Monah and Monah 2008 cited in Solcan *et al.* 2014).

- C.1.26 The charred cereal remains within the pits are mixed with general refuse such as pottery and bone, which is suggestive of the burial of midden material in which refuse has been allowed to accumulate in a heap somewhere and then subsequently buried in the pits. Alternatively, the pits may have been left open to allow rubbish to be deposited directly into the pits. The accumulation of domestic waste in middens followed by burial in pits and ditches is a recognised practice in the Bronze Age. The Late Bronze Age 'midden-type deposit' at Potterne, Wiltshire, produced mineralised seeds of both ruderal and arable weeds at a density of approximately 50 seeds per 10L sample (Carruthers 1986). In this case, the preservation was likely the result of calcium phosphate mineralisation derived from the inclusion of human/animal waste incorporated in the midden material and the weeds would have been growing on the midden.
- C.1.27 More locally, midden sites were found at Striplands Farm, Longstanton (Evans and Patten 2011), Godwin Ridge, Over (Evans *et al.* 2016) and Turners Yard, Fordham (Gilmour 2015), although none of these sites produced the abundance of charred plant remains comparable to Burwell.
- C.1.28 The significance and interpretation of the charred plant remains recovered from this site should be considered in conjunction with proxy studies, particularly the deposition of animal bone. It has been noted that juvenile sheep bones with singed/ blackened bone (which is typical of cooking) are frequent within many of the pits and may be an indicator of seasonal feasting events (Ui Choileain, Appendix C.4). The abundance of cereal remains together with structures and pits may also suggest a centralised collection/storage site which may have been a meeting place for distribution and ceremonial events.

Statement of potential and recommendations

- C.1.29 The density and diversity of the preserved plant assemblages from Newmarket Road, Burwell have the potential to contribute to many of the research topics identified for this period through the revised Late Bronze Age to Middle Iron Age Resource Assessment (Brudenell 2018):
- C.1.30 *LBA-MIA 10: How can we better understand the relationships between contemporary sites?* The abundance of corn gromwell seeds within the charred cereal assemblages at Burwell could potentially be investigated as a marker for cereals cultivated on the regional chalk soils, particularly if found on other sites in the region where the geology is different. The comparison of preserved plant assemblages from contemporary sites is recommended to investigate this further.
- C.1.31 *LBA-MIA 14: What were the functions of pits and pit alignments?* The pits at Burwell have been used for the disposal of midden waste but their original function is likely to have been as storage for seed grain. Further analysis of the stratigraphy of the pit fills will be considered, particularly with regards to any obvious placement of discrete dumps of material. Analysis of reserved soil sampled from pit linings may assist in the interpretation of the primary function, particularly if they were lined with straw which has been suggested through the presence of cereal straw phytoliths in hermetically sealed Late Bronze Age pits in Eastern Europe (Dietrich *et al.* 2020). Proxy analyses of

phytoliths and pollen could be considered, although calcareous soils are not generally conducive to pollen preservation (Dimbleby 2006).

C.1.32 *LBA-MIA 16: What crops were grown and which animals reared during this period?*

Further study of the cereal assemblages is required to identify where possible the varieties of wheat and barley that are represented and their relative proportions. The research agenda highlights the need for 'greater emphasis on what pollen evidence can tell us about crop production during this period, for example, whether some weed species were cultivated as human and/or animal crops'. Pollen analysis is recommended along with identification, quantification, and interpretation of the weed seeds within the cereal assemblages. Arable weeds have the potential to provide information on a range of cultivation practices, for example, corn gromwell is reported to flourish under a short rotation of cultivation and a short fallow period (Hingh 2002, 156). The suggestion of seasonality may be explored through further study of weed ecology.

C.1.33 *LBA-MIA 25: How can we better understand depositional practices on LBA to MIA sites?*

The charred assemblages have the potential to provide information on the practice of middening and the subsequent deposition of midden waste within the pits. There was no evidence of in-situ burning within any of the features, neither was there any evidence of ovens or corn dryers that may have explained the burning of such large quantities of cereals. A potentially significant amount of the pottery and the animal bone from pits showed evidence of burning and further investigation may determine whether midden material was deliberately burnt to reduce the amount for deposition or whether there was a ritual aspect to the destruction of feasting remains. A more pragmatic reason would have been to burn the material due to the smell of rotting food and the attraction of pests. Monolith samples taken from pit fills have potential for soil micromorphology although the excavator's reported difficulty in taking the samples due to chalk inclusions.

C.1.34 Charcoal, as evidence of the burning of wood, is relatively rare within the samples and is restricted to pit deposits only. Analysis of selected charcoal fragments could be considered to investigate fuel choices.

C.1.35 Cereal grains are particularly suitable for radiocarbon dating and it would be interesting to date the free-threshing wheat to determine if it is contemporary with the other cereal varieties. This would require two radiocarbon dates from the same pit assemblage.

Methods statement and recommendations for further work

C.1.36 Table 41 lists assemblages that are considered to be worthy of further analysis. This would involve processing any remaining buckets of soil, sorting the flots to extract plant remains, identification and quantification of individual plant parts such as seeds, grains and chaff. The results would be tabulated in a format that is compatible with ArboDat 2016 English Version (© Landesamt für Denkmalpflege Hessen/hessenARCHÄOLOGIE/Historic England). The results of the analysis would be considered alongside the assessment results and a report will be produced that details

the results and their interpretation with regard to contextual information and local and regional comparative sites.

Reason for analysis	Sample No	Context No	Cut	Phase	No. of boxes	Approx % of deposit	Cut/Feature type	Volume processed (L)	Flot Volume (ml)	Cereals	Chaff	Weed Seeds	Charcoal Volume (ml)
barley, weeds	128	755	584	2	3	5	Pit	16	30	####	#	####	10
insect/mould damage	162	1737	1736	2	2	10	Pit	16	30	####	0	##/###	10
Barley	183	802	801	2	2	10	Pit	14	50	####	##	####	35
abundant grain although poor preservation	249	4486	1551	2	2	5	Pit	15	60	####	##	#/###	50
very poor preservation - was this wet?	272	1053	1052	2	3	20	Pit	16	30	####	0	###	15
Barley	280	4848	2285	2	2	10	Pit	16	30	####	#	###/##	2
germination, mineralised seeds	194	879	878	2	2	10	Pit	15	20	###	##	###/##	15
barley, weeds	127	753	584	2	4	5	Pit	17	15	###	0	###	<1
	128	755	584	2	3	5	Pit	16	30	####	#	####	10
germinated grain	166	1722	1719	2	2	10	Pit	17	20	###	0	##	2
Frequent seeds	189	3005	654	2	1	30	Pit	9	50	###	###	####/#	40
	188	3006	654	2	1	10	Pit	8	50	####	###	###/##	20
	187	3003	329	2	2	10	Pit	16	80	###	#	###m/##	40
	104	707	706	2	2	2	Pit	7	5	###	#	###	2
same pit, mineralised carex, bean not processed	105	709	706	2	4	5	Pit	18	100	###	0	###	180
	106	711	706	2	4	5	Pit	17	40	###	#	##	30
	197	3011	706	2	2	5	Pit						
mineralised sedges	196	3011	706	2	1	10	Pit	8	10	###	#	###	6
	195	3012	706	2	1	15	Pit	7	50	##	#	###	20
grassland plants	202	3073	3076	2	2	10	Pit	17	50	###	###	###	45
ftw, culm nodes	208	3133	3129	2	2	30	Pit	16	40	###	##	###	10
Frequent seeds	207	3130	3129	2	2	30	Pit	16	50	###	##	###	15
more emmer than spelt, grasses	241	4155	4150	2	2	5	Pit	18	100	####	####	####	80

Table 41: Samples selected for further work

C.1.37 Table 42 lists the non-bulk samples that could be considered for proxy analyses.

Sample No.	Context No.	Cut no.	Container	Comments	Depth (m)	Section No.
137	346, 347, 1070	345	Monolith	Pollen tin taken through fills in large LBA pit. Not sure how well preserved the fills are within the tin due to chalk making excavation difficult so grab bags will be taken too.	0.35	177
138	347	345	bags	Grab bag for pollen, context 347, also in sample 137	0.5	177
139	1070	345	bags	Charcoal fill in pit, sample for pollen, context also within tin sample 137	0.65	177
140	346	345	bags	Fill accumulating due to natural silting/period of disuse. Fill is also within tin sample 137.	0.75	177
141	1071	345	bags	Charcoal fill. Pollen sample. Taken as a grab bag due to chalk fills making tin difficult to put into section	1.05	177
142	1072	345	bags	Charcoal deposit. First deliberate deposit within the pit. Pollen sample taken as grab bag due to surrounding chalk fills making it difficult to use a tin.	1.3	177

Sample No.	Context No.	Cut no.	Container	Comments	Depth (m)	Section No.
178	1557	1550	bags	Series of pollen samples taken vertically through pit 1550 in bags		403
181	1535	1521	bags	Series of pollen samples taken vertically down pit 1521		399
199	490	489	bags	Pollen sample taken from basal fill of pit associated with LBA pot, bone Inc burnt, fired clay sword and axe mould fragments and charcoal. Taken as grab bags none taken from higher up.	1	193
210	3075	3076	Monolith	Pollen sample from large storage pit going through soil rich fills	1.15	1
211	3077	3076	bags	Pollen grab bags from every 20cm in section labelled 1tp 6	1 to 2	1
215	1076	1073	bags	Pollen samples taken at 20cm intervals down section and into bags	0.1 to 1	341
263	4147	4150	Monolith	Part of series through section of pit [4150]. (4147) = firm, dark greyish brown, sandy silt; frequent small frags and flecks chalk, moderate angular-rounded flints (all sizes), moderate frags and flecks charcoal, occasional large well-rounded pebbles; Pot	0.09-0.39	768
264	4148	4150	Monolith	Part of series through section of pit [4150]. (4148) = hard, light greyish brown, silty sand; occasional flint frags, chalk flecks, rounded pebbles; pot, flint and bone finds. Also (4147) at top of tin (see sample <263>) and (4149) at bottom of tin (see s	0.36-0.66	768
265	4149	4150	Monolith	Part of series through section of pit [4150]. (4149) = friable, dark blackish brown, sandy silt; frequent med-large rounded pebbles, frags and flecks charcoal; moderate small-med angular-subrounded flint frags; occasional chalk frags; pot, bone, flint	0.61-0.91	768
266	4155	4150	Monolith	Part of series through section of pit [4150]. (4155) = friable, mid orangey brown, sandy silt; frequent charcoal flecks, moderate subrounded stones and angular-sub angular flints, occasional chalk frags and flecks, v. occasional large chalk frags; pot, bone	0.88-1.18	768
267	4155	4150	Monolith	Part of series through section of pit [4150]. [4155] = friable, mid orangey brown, sandy silt; frequent charcoal flecks, moderate subrounded stones and angular-sub angular flints, occasional chalk frags and flecks, v. occasional large chalk frags; pot, bone	1.13-1.43	768

Table 42: The non-bulk samples that could be considered for proxy analyses

C.1.38 Several samples contain charcoal that may be suitable for species identification. It is recommended that a charcoal specialist should be consulted with regards to selection.

Task list

Description	Performed by	Days
Additional processing	Enviro Assistant	1
Sorting, identification and quantification (23-25 samples)	Archaeobotanist (PO)	20

Tabulation of results	Archaeobotanist (PO)	1
Research	Archaeobotanist (PO)	1
Report	Archaeobotanist (PO)	2-3
Charcoal identification	Archaeobotanist (PO)	TBD
Phytolith identification	Quest (Reading University)	Approx. £350
Pollen Assessment	Archaeobotanist (PO)	3-5 days

C.2 Molluscs

by Matt Law

Introduction and methods

- C.2.1 Flots and residues from nineteen bulk sediment samples, taken from a series of pit fills were presented for assessment. The samples were processed using a Siraf-style flotation tank by Oxford Archaeology East. Flots and residues had been dried prior to assessment.
- C.2.2 Snail shells were extracted and identified under a low power binocular microscope with use of a reference collection. Ecological information is derived from Evans (1972), Kerney and Cameron (1979), and Kerney (1999). Nomenclature follows Anderson and Rowson (2020). An estimate was made of the proportion of shells that had a 'fresh' appearance (translucent, or with the proteinaceous periostracum that covers the shell of many species in life intact) to those that had a more worn appearance, following the advice of Law (2020).

Results and discussion

- C.2.3 Estimated abundance of mollusca present in the samples are presented in Tables 43 to 46.
- C.2.4 The majority of shells were of a 'worn' appearance, although a small number of shells interpreted as modern intrusions were present in pit fills (331, 802, 3073) and pit fill sequences (1074-1076; pit **1073**, 1552-1557; pit **1550** and 4851-4855; pit **1719**).
- C.2.5 Overall, the assemblage shows fairly restricted diversity. The mollusc shell assemblage is dominated by a combination of *Pupilla muscorum*, a species associated with open habitats, especially dry calcareous short-sward grassland; *Helicella itala*, a snail of dry and open calcareous habitats; and *Vallonia* spp., a small group of species associated with grasslands.
- C.2.6 Less common within the assemblage are some species that provide a little more detail about the environment around the sampled features. *Truncatellina cylindrica*, present in pit fill 458 is a rare species associated with stony ground in dry, open conditions. The *Vitrea* species present in pit fill 1075 is likely to be *Vitrea contracta*, which is common in rocky grassland. *Pomatias elegans*, which occurs in pit fills 804 and 3074, is found in open woods and places where there is loose rubbly soil, while *Clausilia bidentata*, which also occurs in 804 and in 4855, is a species associated with calcareous rocks, logs and tussocky grassland.
- C.2.7 In addition to the ecology of species present in a sample, useful information can be gained through consideration of both relative quantities of shells and the range of taxa within a sample. In general, features that are open and accumulating sediment for a long time allow a diverse and populous fauna to become established, resulting in higher numbers of both shells and species within a sample. Conversely, features that are filled rapidly (for example, through dumping) tend to contain only few shells and restricted fauna.

C.2.8 Therefore, it is likely that the pit fill sequence 1552-1557 accumulated rapidly, as did 1720, 4850, 4851, 4855 and ditch fill 4838.

Statement of Potential and Recommendations

C.2.9 The samples reflect an open, dry environment at the site, with fills rich in calcareous rubble. There is no indication that features held water, nor of wooded conditions in close proximity to the features.

C.2.10 The limited diversity of the assemblage and relatively low number of shells within it places constraints on the ability of full quantitative analysis to yield further information. No further work is judged necessary, and the material need not be retained.

Catalogues

Context	331		458		802		1074		1075	
Cut	329		455		801		1073		1073	
Group	-		-		-		295		295	
Sample	182		180		184		216		216	
Context Description	Pit fill		Pit fill		Pit fill		Pit fill		Pit fill	
Estimated ratio 'fresh': 'worn' shells	1:10	1:10	0:1	0:1	0:1	1:10	1:10	1:10	1:10	1:10
	Flot	Residue	Flot	Residue	Flot	Residue	Flot	Residue	Flot	Residue
<i>Vitrea</i> sp.									+	
<i>Clausilia</i> sp.		+				+				
<i>Pomatias elegans</i>										
shell						+				+
operculum						+				
<i>Cepaea</i> sp.				+	+	+				
<i>Cochlicopa</i> sp.					+			+		+
Limacidae				+						
<i>Trochulus</i> sp.			+			+				+
<i>Helicella itala</i>	+	++	+	++		++	++	++	+	+
<i>Pupilla muscorum</i>	++	+	++		++	+	++	+	++	+
<i>Truncatellina cylindrica</i>			+							
<i>Vallonia</i> spp.	++	+++	++	+	+	++	+	++	++	++
<i>Vertigo pygmaea</i>							+			
<i>Carychium</i> spp.						+				
<i>Cecilioides acicula</i>	++	++	+++		+	+			+	+

Table 43: Results of mollusc samples for 329, 455, 801 and 1073 - Scale of estimated abundance: + = 1-10 items, ++ = 11-20 items, +++ = 21-50 items.

Context	1076	1552	1553	1555	1556
Cut	1073	1550	1550	1550	1550
Group	295	-	-	-	-
Sample	216	177	177	177	177
Context Description	Pit fill	Pit fill	Pit fill - slump	Pit fill	Pit fill

Estimated ratio 'fresh': 'worn' shells	1:10	1:10	0:1	1:10	NA	1:20	NA	1:10	0:1	1:10
	Flot	Residue	Flot	Residue	Flot	Residue	Flot	Residue	Flot	Residue
<i>Oxychilus/Aegopinella</i>						+				
<i>Helicella itala</i>						++				
<i>Pupilla muscorum</i>	++	+				+			+	
<i>Vallonia</i> spp.	+	+	+			+				+
<i>Cecilioides acicula</i>	++	+	+		+	+	+		+	+

Table 44: Results of mollusc samples for 1073 and 1550 - Scale of estimated abundance: + = 1-10 items, ++ = 11-20 items, +++ = 21-50 items.

Context	1557		1720		3073		4838		4850	
Cut	1550		1719		3076		3111		1719	
Group	-		-		-		-		-	
Sample	177		288.1		203		282		288.6	
Context Description	Pit fill		Pit fill		Pit fill		Deliberate backfill in ditch		Natural silting within pit	
Provisional Date										
Estimated ratio 'fresh': 'worn' shells	0:1	1:10	NA	0:1	0:1	1:5	0:1	0:1	0:1	1:10
	Flot	Residue	Flot	Residue	Flot	Residue	Flot	Residue	Flot	Residue
<i>Pomatias elegans</i>										
shell						+				
<i>Trochulus</i> sp.		+								
<i>Helicella itala</i>	+			+	+	+		+		
<i>Pupilla muscorum</i>	+			+	++	+	+		+	
<i>Vallonia</i> spp.	+			+	+	++	+		+	+
<i>Vertigo pygmaea</i>							+			
<i>Carychium</i> spp.				++						
<i>Cecilioides acicula</i>	+		+		+	+			+	

Table 45: Results of mollusc samples for 1550, 1719, 3076 and 3111 - Scale of estimated abundance: + = 1-10 items, ++ = 11-20 items, +++ = 21-50 items.

Context	4851		4852		4854		4855	
Cut	1719		1719		1719		1719	
Group	-		-		-		-	
Sample	288.5		288.4		288.3		288.2	
Context Description	Natural silting within pit		Natural silting within pit		Natural silting within pit		Natural silting within pit	
Estimated ratio 'fresh': 'worn' shells	0:1	1:10	0:1	1:10	0:1	1:10	0:1	1:10
	Flot	Residue	Flot	Residue	Flot	Residue	Flot	Residue
<i>Clausilia</i> sp.								+
<i>Trochulus</i> sp.			+				+	
<i>Helicella itala</i>				+	+	+		
<i>Pupilla muscorum</i>	+				+			
<i>Vallonia</i> spp.		+	+	++	+		+	+
<i>Cecilioides acicula</i>	+		+	+	+		+	

Table 46: Results of mollusc samples from 1719 - Scale of estimated abundance: + = 1-10 items, ++ = 11-20 items, +++ = 21-50 items.

C.3 Human Skeletal Remains

by Natasha Dodwell

Introduction

- C.3.1 Three inhumations, an unurned cremation burial and a large quantity of disarticulated human bone, some of it modified, were recovered from excavations at Newmarket Road, Burwell. This report presents the results of a rapid assessment of the material (all of which is prehistoric in date) and discusses its significance and the potential for further analysis.

Provenance and nature of the assemblage

- C.3.2 Three inhumations, an unurned cremation burial and a large quantity of disarticulated human bone, some of it modified, were recovered. The earliest human remains were located in Area 1 and date to the Early Neolithic period. A semi-crouched skeleton (747) dating to 3756-3638 cal BC; (95% probability; SUERC-104461; 4904±23 BP) lay in a grave cut (746) which itself lay within funerary monument 599.
- C.3.3 A single unurned cremation (3856) identified in Area 2 was radiocarbon dated to the Middle Bronze Age (1438-1296 cal BC; 95% probability; SUERC-104460; 3110±23 BP) and is the only feature dating to this phase on the site.
- C.3.4 The majority of funerary activity was associated with the Late Bronze Age settlement in Area 1; this comprised two inhumations (graves 743 and 4109) and disarticulated human remains recovered from many of the large pits. An urned cremation burial dating to this phase was identified during the evaluation (148E).
- C.3.5 The partial remains of an articulated adult (skeleton 744) were buried in grave 743 located along the southern central edge of Area 1. This was dated to 909-812 cal BC (95% probability; SUERC- 104467; 2719±23 BP).
- C.3.6 Roughly central within Area 1, grave 4109 contained a crouched skeleton (4113) with three disarticulated crania (4115, 4117, 4118) placed on top of the body. A disarticulated mandible was recovered from fill 4120 in the same grave. Radiocarbon dates were obtained for skeleton 4113 (983-828 cal BC; 95% probability; SUERC-104468; 2759±26 BP) and one of the disarticulated crania, 4115 (1043-902 cal BC; 95% probability; SUERC-104465; 2810 ±23 BP).
- C.3.7 A total of 81 disarticulated human bones, some only identified whilst assessing the faunal remains, was recovered from 30 Late Bronze Age pits in Area 1. In addition, an adult tibia was recovered from the fill of a natural ice crack (212) in Area 1.

Methodology

- C.3.8 Excavation and processing of the skeletons was undertaken in accordance with published guidelines (Brickley and McKinley 2004; Mays *et al.* 2004). A rapid assessment of the material was undertaken, and an age and sex were determined where possible using the standards in Buikstra and Uberlaker (1994).

C.3.9 The surface condition of the cortical bone was scored using the McKinley grading system where 0 equals clearly visible surface morphology and 5 equals heavy erosion where all surface morphology is masked (McKinley 2004, 16, table 6).

C.3.10 All the disarticulated bone from the Late Bronze Age pits and the natural ice crack were rapidly scanned; element, side (if appropriate), approximate age and taphonomic changes were recorded. Very few of the elements were complete and these details were recorded on an Excel spread sheet (this will be refined using Knüsel and Outrum 2004 during analysis). Very few joint or articular ends were present. Without the epiphyseal ends, which fuse at predictable stages in the earlier stages of a person's life it is often difficult to age an individual other than by the size of a bone. Attributing a sex to a disarticulated adult bone is not possible unless that bone is a pelvis or skull.

C.3.11 The following age categories were used (Table 47).

Age Category	Age Range
neonate	<40 weeks
infant	0-4years
Juvenile	5-12yrs
subadult	13-18yrs
Young Adult	19-25years
Middle adult	26-44years
Mature adult	45years+

Table 47: Age categories for human bone

C.3.12 Only one feature containing cremated bone was identified on the site, the Middle Bronze Age burial, **3856**. Excavation, processing and analysis of the cremation was carried out in accordance with published guidelines (Brickley and McKinley 2004; Mays *et al.* 2004). To comment on the degree of bone fragmentation, the residues were separated into three fractions; >10mm, 5-10mm and 2-5mm, the extraneous material was removed, and the total bone weight recorded. All fractions were sorted and the total weights recorded.

Preservation of the Material

C.3.13 About 70% of the Neolithic skeleton (747), is present although very few of the elements are complete. The cortical surface is heavily abraded with rootlets (McKinley 2004, 16 table 6, grade 3-4) and many of the elements have extensive concretions of ?calcium carbonate adhering to them.

C.3.14 The partial Late Bronze Age skeleton (744) is represented only by pelvic girdle, lumber and lower thoracic vertebra, femora, tibiae and fibulae. None of the long bones are complete and the bodies of the thoracic vertebrae are missing. The cortical bone is abraded with rootlets (grade 3-4).

C.3.15 The crouched Late Bronze Age Skeleton (4113) is over 75% complete. The cortical surface is abraded with rootlets (grade 2-3). Long bones are complete and will be measurable.

C.3.16 Amongst the disarticulated human elements, the condition of the cortical bone is generally excellent, ranging between 0-3 (McKinley 2004), with most elements having

only slight and patchy erosion on the surface, caused by rootlets. Several of the elements have a very fresh, almost greasy appearance indicative of a high collagen content. Canid tooth puncture marks and/or gnawing were observed, particularly on or close to the ends of several of the long bone shafts. A small area of burning/charring was observed on one element.

Results

C.3.17 The results are summarised in tabular form below (Table 48 for the inhumations, Table 49 for the cremation burial and Table 50 for the disarticulated human remains).

Period	Grave Cut	Sk/grave fill no.	Body position	Age/Sex	Comments
Early Neolithic	746	747		Middle adult ?male	
Late Bronze Age	743	744	Partial skeleton	Mature adult female	Fractured in lumbar vertebrae (possibly associated with osteoporosis) and degenerative joint disease in spine
	4109	4113	Crouched skeleton	Middle adult female	ANY PATH in spine? Sub gingival calculus.
		4115	Disarticulated cranium	Adult male	Healed depressed fracture on left frontal. Max 1 st molar present
		4117	Disarticulated cranium	Subadult	Posterior maxillary dentition present
		4118	Disarticulated cranium	Juvenile	Maxillary dentition present
		4109	Disarticulated mandible	Adult female	

Table 48: All Inhumations (and disarticulated bone associated with them)

C.3.18 Grave **746** lay within a small ring ditch (**599**), marked with a large posthole (**696**). The early Neolithic skeleton (**747**), a middle adult male, was supine with knees flexed to the right.

C.3.19 Grave **743** contained the partial remains of a mature adult female, **744**. The lower thoracic and lumbar vertebrae are *in-situ* and articulate with the pelvic girdle. Both femora appear to be slightly displaced but still have some articulation with the pelvis. The position of the left femur, flexed back on itself to be parallel with the spine and the lower leg suggests that the body (or rather what was deposited/or survives) may have been bound in some way. The length of the cut, only 1.14m, also suggests the (partial) body was tightly wrapped/bound. None of the long bones are complete and the post-mortem breaks to the ends are ancient and show some similarity with the disarticulated long bones in the Late Bronze Age pits (see below). Fractures in the lumbar vertebral bodies, possibly associated with underlying osteoporosis and degenerative joint disease were observed in the spine.

C.3.20 Grave **4109** contains the remains of five individuals: a crouched adult female skeleton, **4113**, lying on her right side with three disarticulated crania and a disarticulated mandible placed on top of her; these belong to an adult male, two immature

individuals and a female (mandible). There is approximately 0.15m of grave fill between the crouched female skeleton and the disarticulated crania.

- C.3.21 Cranium 4115 is an adult male (based on size of the mastoid process) aged about 25-35yrs at death. A healed, depressed fracture was observed on the left frontal bone. Only a first maxillary molar is present, the rest of the teeth in the upper jaw having been lost post-mortem (the sockets are very distinct with sharp margins).
- C.3.22 Cranium 4117 is very gracile and is that of a subadult. Only the 1st & 2nd maxillary molars are present (and the unerupted 3rd crown); the stage of dental eruption suggests the individual died at approximately 12-16 years old although the wear on the erupted molars suggest that they may have been slightly older or eaten a relatively coarse diet. Like cranium 4115 the anterior dentition has all been lost post-mortem.
- C.3.23 The third cranium, 4118, is that of a juvenile; the mix of deciduous and permanent maxillary dentition give an age of death approximately 10 years old, +/- 30mos.
- C.3.24 The disarticulated mandible, 4120, belongs to a young adult female, aged approx. 17-25 years.
- C.3.25 The absence of the anterior maxillary dentition and the sharp margins of the sockets in the disarticulated crania suggests that these teeth have been lost post-mortem; it is likely that the crania have been stored or interred elsewhere before being placed in this grave.

The Middle Bronze Age cremation burial

- C.3.26 An unurned cremation burial (3856) contained a total of 228g of white, fully calcined bone. The feature had been truncated to an unknown degree. The bones were those of an adult, the largest fragment was a femur shaft (82mm) and both petrous bones were present.

Fill	Sample	Bone weight grams			
		>10mm	5-10mm	<5mm	Total
3857	217	3	0	2	5
	218	64	34	0	69
	219	14	0	15	29
	220	41	28	0	98
3858	221	10	0	4	14
	222	6	0	7	13
Total weight		138	62	21	228

Table 49: Cremated bone weight from cut 3856

The disarticulated human bone

- C.3.27 Basic osteological data related to the disarticulated bone in Area 1 is presented in Table 50 (bone from the Late Bronze Age pits and from a natural feature, an ice crack). It should be stressed that the data in this table is crude and does not detail which part of an element is present.
- C.3.28 A total of seventy-nine disarticulated elements of human bone were recovered from 30 Late Bronze Age pits (334, 455, 487, 489, 585, 801, 876, 878, 1052, 1277, 1443,

1514, 1521, 1527, 1550, 1551, 1683, 1724, 1735, 1736, 2285, 2784, 3111, 3124, 3398, 3544, 4123, 4143, 4150, 4428).

C.3.29 There is a predominance of skull fragments and limb shafts, in particular femora in the assemblage. This pattern is observed at other sites with pits dating to the Late Bronze Age/Iron Age, e.g., Trumpington Meadows (Evans *et al.* 2018).

Skeletal element	No.
Skull (including crania & maxilla with associated crania)	19
Mandible	3
Maxilla (loose)	1
Scapula	1
Humerus	3
Radius	3
Ulna	4
Vertebra	3
Pelvis	6
Sacrum	1
Rib	2
Femur	22
Tibia	8
Fibula	1
Patella	1
Phalange	1
Total number of elements	79

Table 50: Disarticulated Skeletal Elements in Late Bronze Age Pits

C.3.30 Whilst most pits contain a single element, others (489, 584, 876, 1443, 1550, 1551, 1683, 1724, 1736, 3111, 4143, 4150) contained more. Not all the skeletal elements were recognised on site, with many identified when the faunal assemblage was assessed. Where they were recognised on site, no articulation was noted.

C.3.31 Most elements are adult-sized but there are also subadult and juvenile bones and even a single neonate femur from fill 4820 (pit 3124). Attributing a sex to disarticulated elements is not possible unless that element is a pelvis or skull with distinct sexually dimorphic traits; both male and female elements are present.

C.3.32 Several pathological conditions were observed while assessing the disarticulated material, including, arthritic changes, cribra orbitalia, porotic hyperostosis and antemortem tooth loss and possible osteoporosis.

C.3.33 As well as the sheer quantity of disarticulated human bone recovered from this site the other notable feature of the assemblage is the taphonomic changes and modifications noted on many of the elements recovered from the pits. Very few of the elements are complete and the long bones in particular have had either or both of their end removed; most of the breaks are ancient post-mortem fractures and several appear to have been deliberately broken and fractured; whilst no obvious 'butchery' marks were observed the pattern of breakage is remarkably uniform between elements and very similar to the breakage pattern observed at Trumpington, Cambs. (Evans *et al.* 2018, 171, fig. 4.34) and Eton Rowing Lake, Bucks, (O'Sullivan 2001, 40).

- C.3.34 Areas of polishing were noted on the distal end of one of the two left adult femoral shafts recovered from pit **1683** and the left femur in 1562, pit **1551**. A series of shallow blade/cut marks were recorded on the adult parietal identified in pit **878**. The outer surface of this skull fragment was also burnished/ highly polished, possibly the result of frequent handling.
- C.3.35 Canid tooth puncture marks were observed on a minimum of 14 disarticulated elements: a femur, tibia and humerus from pit **1443**, the tibia and pelvis in pit **3111**, the humerus in pit **1521**, the tibiae in **1550** and **1724**, the femora in pits **1735**, **2285**, **4428**, **4150** (both adult and immature), and the ilium in pit **4143**. Marks suggestive of gnawing were observed on the distal end of the tibia in pit **1724**. The puncture and gnawing marks all appear to be close to the articular ends of the limb shafts. There is charring on the end of the tibia in cut **4143**.
- C.3.36 Several disarticulated elements have a slightly greasy, fresh appearance indicative of a high collagen content (Table 51). This could be the result conditions within the burial environment, for instance bone was kept below the water table or perhaps processes such as boiling (O'Sullivan 2001).

Cut	Fill	Element
584	752	mandible
876	855	Femur shaft
4150	4115	mandible
1443	4541	fibula
2285	4848	Femur shaft
3544	4858	Parietal x2
4143	4920	radius

Table 51: Skeletal elements with a high collagen content

Statement of potential

- C.3.37 The human skeletal remains identified during the excavations at Newmarket Road, Burwell are significant both regionally and nationally. In funerary terms, the site was used from the Early Neolithic through to the Late Bronze Age; whilst the Early Neolithic inhumation and the Middle Bronze Age cremation burial can be viewed as 'isolated' they are followed by quite distinct funerary practices in the Late Bronze Age. The human bone in Late Bronze Age contexts is particularly intriguing. There is the burial of a partial articulated older female and a crouched adult female with three crania and the remains of a fourth individual interred with her.
- C.3.38 The large number of disarticulated elements identified in pits are particularly intriguing. In the last decade there has been an increase in the reporting of human skeletal elements that have been modified particularly in the Late Bronze Age and Iron Age. The disarticulated elements of human bone are broken/have post-mortem fractures that suggest that they have been deliberately modified. Several elements have been polished or burnished or have knife marks and some have a high collagen content which suggests that they may have been curated or preserved in some way. The canid puncture marks and gnawing observed on the ends of some of the long bone shafts suggest that they may have been lying on the ground surface before being

incorporated into a pit. Finds of human bone can be seen as the result of either ritual or of rubbish disposal (Brück 1995) or indeed both. On this site some of the human bone was being manipulated, for 'amulets' and possibly for tools (or proto tools).

- C.3.39 This site has been used through millennia for disposing of the dead and it offers a unique opportunity to see how the dead, or parts of the dead were buried, handled, manipulated, and deposited through time.

Recommendations for further work

- C.3.40 All three inhumations and the disarticulated crania and mandible need to be fully recorded on the OA burials database. Long bones are sufficiently intact to calculate the stature of skeletons 747 and 4133 (there are only two complete femora, 802 and 4488 amongst the disarticulated human skeletal elements). **3 days**
- C.3.41 The focus of further work needs to be on the disarticulated material. All the material needs to be recorded using Knüsel and Outram's zonation method so that a minimum number of individuals can be determined (2004). In addition, all the disarticulated elements need to be viewed under a light microscope (and then a SEM) to identify any further candid puncture marks, rush fractures, manipulation, polishing, and cut marks. **4 days**
- C.3.42 The breakage patterns on the disarticulated limbs in the Late Bronze Age pits and the apparent consistency of many of the long bone shafts hint at some form of processing. A faunal specialist and a worked bone specialist should look at the entire assemblage and advise as to any similarities with their specialist assemblages. **?2-4 days**
- C.3.43 The disarticulated skeletal elements that are collagen rich need to be investigated further. Do the animal bones recovered in the same contexts have a similar preservation? If not, then alternative causes or scenarios need to be investigated (heating of bone, boiling, storage below the water table etc). **TBC**
- C.3.44 To determine if there are familial relationships aDNA analysis should be done on all the inhumation burials, Sks 747, 743 and 4113 and the disarticulated crania and mandible in cut **4109**. Petrous bones (and specifically ear ossicles) and teeth are the best bones for sampling but if these are not available then samples can be taken from other elements. As the pits are roughly contemporary with the two of the inhumation burials, Sks 744 and 4113, it would be interesting to sample bone from these too, at least those complete skulls found at the bottom of pits **489** and **4150**. **TBC**
- C.3.45 Marking of all of the disarticulated the disarticulated human bone needs to be considered. **2 days**
- C.3.46 Photography of all of the disarticulated elements, including use wear/polishing/cut marks. **2 days**
- C.3.47 An analysis report on the entire assemblage of human bone should include a discussion focusing on the distribution of elements within and between features and also their association with other artefacts and ecofacts. Comparative sites will include Clay Farm (Phillips and Mortimer forthcoming), Trumpington Meadows (Evans *et al.* 2018), Must Farm (Knight *et al.* 2019), Harston Mill (O'Brien 2016), Mucking, Essex. **10 days**

C.4 Animal bone

by Zoe Ui Choileain, Hayley Foster and Mary Andrews

Introduction and Methodology

- C.4.1 This report details the assessment of the animal bone recovered from Newmarket Road, Burwell, Cambridgeshire. The assemblage was of a large size, with bone from both hand collection and environmental samples. A total weight of 201.834kg of bone was recovered from this site. There were 6872 recordable fragments of which 3769 were identifiable to taxon. Domestic species present include cattle (*Bos taurus*), sheep/goat (*Ovis/Capra*), horse (*Equus sp.*), pig (*Sus scrofa*) and dog (*Canis familiaris*). Wild species present include amphibians, galliforme and corvid bird species, red deer and roe deer, fox and two possible wolf fragments. Animal bone was recovered in small quantities from an Early Neolithic funerary monument (599), Middle Neolithic pits and from Early Iron Age features. The bulk of the assemblage however was recovered from Late Bronze Age storage pits and rubbish pits. This includes the significant find of a Late Bronze Age double horse burial placed at the bottom of storage pit 3111 in proximity to an inhumation burial (4109), which contained an adult skeleton and three placed skulls.
- C.4.2 It should be noted that a significant quantity of worked bone and human bone was intermingled with the animal bone from the same Bronze Age storage pits. These have been recorded and discussed separately (Human bone: Dodwell, Appendix C.3; worked bone: Riddler Appendix B.11).
- C.4.3 The method used to quantify this assemblage was based on that used for Knowth by McCormick and Murray (2007) which was modified from Albarella and Davis (1996). Identification of all long bones has been attempted however only fragments with enough diagnostic traits to be clearly identified to taxon are included in NISP (number of identifiable specimens) and MNI (minimum number of individuals) counts. NISP and MNI tables for all phases are found in Tables 52 and 53. No attempt has been made to distinguish between sheep and goat bones at this stage due to time constraints; however, there is high potential for attempting this using the methods laid out by Payne (1985).
- C.4.4 Identification of the faunal remains was carried out at Oxford Archaeology East. References to Hillson (1992), Schmid (1972), von den Driesch (1976) and Cohen & Serjeantson (1996) were used where needed for identification purposes. A full catalogue is available in the digital archive. The small mammal bone has been catalogued separately and shall be discussed in full detail in the grey literature report.

	Phase 1.1		Phase 1.2		Phase 2.2		Phase 3	
Taxon	NISP	NISP%	NISP	NISP%	NISP	NISP%	NISP	NISP%
Bird (<i>unidentified</i>)	0	0	0	0	26	0.7	0	0
Aurochs (<i>Bos Primigenius</i>)	0	0	0	0	1	0.02	0	0
Cattle (<i>Bos taurus</i>)	4	44.44	0	0	1185	31.74	15	65.21
Dog (<i>Canis familiaris</i>)	0	0	0	0	76	2.035	4	17.39
Dog/Wolf (<i>Canis/Lupis</i>)	0	0	0	0	3	0.08	0	0
Dog/Fox (<i>Canis/Vulpes</i>)	0	0	0	0	65	1.74	0	0
Goat (<i>Capra hircus</i>)	0	0	0	0	1	0.02	0	0
Roe Deer (<i>Capraeolus capraeolus</i>)	0	0	0	0	13	0.35	0	0
Horse (<i>Equus sp.</i>)	0	0	0	0	276	7.39	1	4.35
Red/Fallow deer (<i>Cervus/dama</i>)	0	0	0	0	5	0.13	0	0
Red deer (<i>Cervus elephantis</i>)	3	33.33	0	0	10	0.27	0	0
Corvid	0	0	0	0	52	1.39	0	0
Galliforme	0	0	0	0	5	0.13	0	0
lagomorph	0	0	0	0	0	0	0	0
Sheep/goat (<i>Ovis/Capra</i>)	2	22.22	2	66.66	1819	48.71	3	13.04
Pig (<i>Sus sus</i>)	0	0	1	33.33	197	5.28	0	0
Totals	9	100	3	100	3734	100	23	100

Table 52: NISP (number of identifiable specimens) per phase

	Phase 1.1		Phase 1.2		Phase 2.2		Phase 3	
Taxon	mni	mni %	mni	mni%	mni	mni%	mni	mni%
Bird (<i>unidentified</i>)	0	0	0	0	7	5.26	0	0
Auroch (<i>Bos Primigenius</i>)	0	0	0	0	1	0.75	0	0
Cattle (<i>Bos taurus</i>)	1	33.33	0	0	39	29.32	1	25
Dog (<i>Canis familiaris</i>)	0	0	0	0	3	2.26	1	25
Dog/Wolf (<i>Canis/Lupis</i>)	0	0	0	0	1	0.75	0	0
Dog/Fox (<i>Canis/Vulpes</i>)	0	0	0	0	3	2.26	0	0
Goat (<i>Capra hircus</i>)	0	0	0	0	1	0.75	0	0
Roe Deer (<i>Capraeolus capraeolus</i>)	0	0	0	0	1	0.75	0	0
Horse (<i>Equus sp.</i>)	0	0	0	0	13	9.77	1	25
Red/Fallow deer (<i>Cervus/dama</i>)	0	0	0	0	1	0.75	0	0
Red deer (<i>Cervus elephantis</i>)	1	33.33	0	0	1	0.75	0	0
Corvid	0	0	0	0	3	2.26	0	0
Galliforme	0	0	0	0	1	0.75	0	0
lagomorph	0	0	0	0	1	0.75	0	0
Sheep/goat (<i>Ovis/Capra</i>)	1	33.33	1	50	44	33.08	1	25
Pig (<i>Sus sus</i>)	0	0	1	50	13	9.77	0	0
Totals	3	100	2	100	133	100	4	100

Table 53: MNI (minimum number of individuals) per phase

Results of Analysis

C.4.5 The assemblage is in an extremely good condition with moderate levels of fragmentation. The cortical condition of the bone suggests that material was not left exposed to the elements for long periods of time. A moderate amount of micro fauna

bone was picked out from hand collected material as well as loose teeth. These are a good indicator of high levels of preservation and recovery during excavation.

Phase 1.1 and 1.2 Early and Middle Neolithic

- C.4.6 In total 12 fragments of bone derive from Phases 1.1 and 1.2. Species represented are cattle, sheep/goat, pig and red deer. The bone is primarily from the funerary monument ditch **599**. The amount of bone recovered from this period is too small to make many useful conclusions. The lack of material identified from this stage does suggest however that domestic activity was not happening close to the funerary monument during the Neolithic period.

Phase 2.2 Late Bronze Age

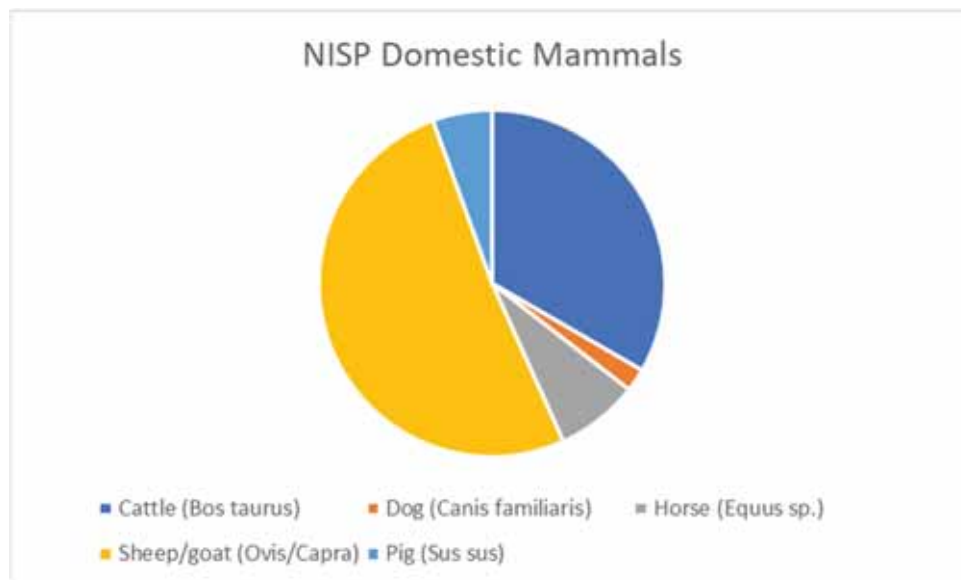
- C.4.7 Late Bronze Age animal bone makes up the bulk of the assemblage from the site and it is this period which is discussed in detail.

Domestic mammals

- C.4.8 Sheep/goat make up the highest percentage of the NISP (number of identifiable specimens) followed by cattle. It should be noted that the number of sheep/goat fragments represented is biased by the presence of multiple partial skeletons. Epiphyseal fusion and preliminary tooth wear analysis suggests the presence of both very young animals and older animals. Several partial skeletons show unfused proximal metapodials and unerupted deciduous teeth. This would suggest the time of death was before or around the time of birth. Lambing can start as early as December and go on till as late as May; however, the season tends to peak mid spring. It is possible that this very young bone is reflective of a society heavily reliant on milk be it sheep or goat. The young animals may have been slaughtered to save as much as possible of the product for human consumption. It also seems feasible however that we are viewing the result of seasonal feasting which would account for much of the burnt bone within these pits.
- C.4.9 A single goat horn was identified from pit **1521**. Multiple sheep skulls were recorded; therefore, it is clear that both sheep and goat were present on site.
- C.4.10 Cattle bone makes up a significant remainder of the assemblage. As with sheep/goat both fused and unfused elements are present indicating the presence of younger and older animals. A significantly smaller amount of burnt cattle bone is present – only 25 specimens. These are more widely dispersed among storage pits and rubbish pits and seem more likely to represent ongoing domestic activity rather than singular events like feasting.
- C.4.11 For both sheep/goat and cattle the element distribution of the assemblage overwhelmingly shows that the majority of faunal remains are made up of cranial and foot elements, comprising over 27.35% of the assemblage, indicating primary butchery, in which head and feet were removed initially and disposed of.
- C.4.12 Pig makes up only a small proportion of the assemblage. Pig is most often seen as a luxury product as it can only be used for meat consumption. The small proportion of pig here is also possibly reflective of the landscape as a pig's natural habitat would be

woodland. Again, a mix of young and older animals are present. Mandibular tooth wear analysis should allow for some conclusions as to the seasonality of the slaughtering time of pig following known patterns (Albarella and Serjeanston 2002).

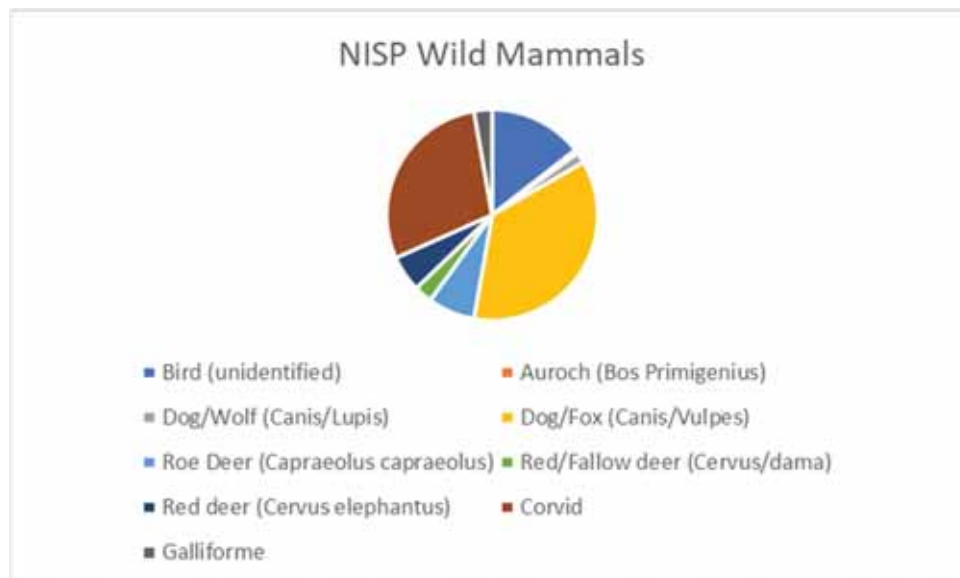
- C.4.13 Horse is the third most common mammal observed on site. Almost all horse bone recorded is derived from the large storage pits which dominate this site. One of the more significant finds from this site is a double horse burial within storage pit **3111**. Two partial horse skeletons, **4908** and **4909**, were found laid at the base of the pit. There is no pathology and no obvious butchery on the bone, and it appears clear that this is most likely a placed deposit. All bone observed was fused and long bones from both skeletons are complete allowing for withers height estimations. The backfill of the pit also included quantities of burnt and unburnt cow, sheep/goat and pig bone as well as human bone.
- C.4.14 Dog is observed in significantly smaller quantities on the site; however, the level of gnawing observed on the bone (121 fragments) suggest that numbers were probably higher. Storage pits **1521** and **4827** both contained near complete dog skeletons.



Graph 11: Number of identifiable specimens (NISP) for domestic mammals in phase 2.2

Wild animals

- C.4.15 Wild animal bone on the site is primarily reflective of scavengers with partial skeletons of both corvids and fox being observed in rubbish pit **1053**, and storage pits **1524**, **3027** and **4858**.
- C.4.16 Small numbers of red/fallow deer bone and roe deer are present as are galliforme birds. Galliforme is a classification of heavy bodied landfowl such as chicken, pheasant, partridge, and quail. It is most probable that the presence of these species is indicative of small-scale opportunistic hunting.
- C.4.17 A single aurochs astragalus is recorded from pit **1521**. The pit is securely dated to the Late Bronze Age when aurochs would have been extinct. This is significantly more eroded than all other bone from the pit and can be considered to be residual.



Graph 12: NISP (number of identifiable specimens) of wild animals from phase 2.2

- C.4.18 A large number of amphibian bone (primarily frog) is present from both hand collected specimens and samples. Frogs travel to the same location to mate and spawn and the amount of frog bone collected from storage pits suggests once again a seasonal element whereupon these pits were in use from December to late April.
- C.4.19 In the Late Bronze Age sheep/goat are numerically predominant over cattle on this site. There are however multiple partial sheep/goat skeletons that may have had some effect on the NISP (number of identifiable specimens), and it is entirely possible that the society was equally reliant on both cattle and sheep/goat. This ought to be further investigated when carrying out further analysis.

Micro fauna by Mary Andrews

- C.4.20 The micro fauna at Burwell has undergone quick preliminary recording and appears to indicate an environment with a suitable habitat to support a strong variety of wild micro mammal and amphibian species. In total 2518 micro fauna bones were recorded from both hand collected material and samples (Table 54). The apparent high proportion of amphibian bones (1529 identified elements) suggest the site may have been used as hibernation grounds, male communes during the breeding season of December to late April or indicate the presence of nearby ponds. The lack of erosion or weathering on the bones suggest the bodies were covered at the time of death or soon after death and not the result of bird of prey digestion.
- C.4.21 The hindleg and pelvic regions of the amphibian skeletons predominate, and the tibio-fibula bones can be used to estimate a minimum of 147 individuals. The coracoid and ilium bones were used to differentiate where possible, between frog and toad. Due to the burying nature of a hibernating frog it is possible they occur intrusively in features, however. The presence of other wild species such as mice and voles in the same assemblages would imply that these are probably contemporary and a reflection of the environment in which the site was positioned.
- C.4.22 Though low in presence, water vole is a key indicator species for proximity to a stream or river. Likewise, the scarce fish elements appear to be predominately freshwater

species which suggests exploitation of a local water course. Field voles and wood mice are the most dominant species of micro mammal at Burwell and nationally are our most common micro mammal species. While very scarce, examples of yellow necked mouse and house mouse in conjunction with the reasonably high volume of rodent species indicate a rodent exploitation of human activity and resources.

Context	Cut	Group	Amphibian sp	Frog sp	Toad	Small mammal sp	Wood mouse	Yellow necked mouse	House mouse	Mouse sp	Field vole	Water vole	Vole sp	Common shrew	Shrew sp	Rat sp	Mustelid	Small bird sp	Fish sp
326	325	-	1																
331	329	-					1												
337	334	-	1			1													
492	489	-	1																
515	514	-				1													
655	654	-				1													
656	654	-	1			1													
697	696	599	1			1					1								
707	706	-	1																
711	706	-								1	1								
722	721	-	1			1													1
724	721	-				1													
753	584	-					1												
767	766	295	1																
802	801	-		6	1					1			1		1				1
829	827	295																	
832	831	295		2		1													
879	878	-									1							2	
886	876	-	2			1						1		1				1	
1053	1052	-			2								1						
1074	1073	295	4	1							1								
1529	1527	-	4																
1552	1550	-	2			1													
1558	1551	-	1																
1644	1643	-				1													
1725	1724	-											1						
1733	1614	-	1																
1737	1736	-	1							1									
1741	1735	-	1																
1743	1724	-		1		1													
1746	1724	-				1							1						
2170	2169	2058	1																
2489	2403	-				2				1									
2792	2784	-				1												1	
2808	2807	2807																	1
2898	2897	-	1			2													
3003	329	-		3															
3005	654		1	1		1													
3006	654	-		9	1					1	1	1		1					1
3011	706	-				1													
3031	584	-	1				1				1	1							
3073	3076	-								1									
3075	3076	-	1									1							
3112	3111	-										1							1
3131	3129	-	1	1	1														
3133	3129	-								1									
3451	3450	3448				1													
3609	3554	-				1													

Context	Cut	Group	Amphibian sp	Frog sp	Toad	Small mammal sp	Wood mouse	Yellow necked mouse	House mouse	Mouse sp	Field vole	Water vole	Vole sp	Common shrew	Shrew sp	Rat sp	Mustelid	Small bird sp	Fish sp
3993	-		1																
4378	4373	-		1															
4480	1551	-	1			1											1		
4486	1551	-		2									1						
4488	1735	-		1	1	1													
4508	1443	-	3							1									
4815	4150	-		2	1	1													
4817	4150	-		2	1														
4820	3124	-								1									
4825	1736	-									1								
4826	1736	-			1														
4832	4827	-	1	1					1	2									
4833	4827	-	6	1	1					1	3			1					
4842	4428	-	3							1								1	
4843	4428	-	2	1															
4848	2285	-		5	2			1		3	1								
4849	1736	-	10	23	2	1					4							1	
4858	3554	-	1		1					1	1							1	
4860	3554	-	7	16	2		1	1		3	2								
4911	3554	-	6	3	1					1	1			1				1	
4920	4143	-	1	1									1						
4923	4143	-	1		1	1													
4852	1719	-	2																
4838	3111	-			1														
1514	1514				1														
1690	1683	-	1																
2287	2285	-														1			
3027	584	-	2	10	1		5				1	1		3				1	
TOTALS			78	93	22	27	9	2	1	21	20	6	6	7	1	1	1	9	5

Table 54: Catalogue of microfauna

Early Iron Age

C.4.23 A very small number of features from the Early Iron Age contained animal bone (9 features containing 27 fragments in total). Species represented are entirely domestic: cattle, dog, horse, and sheep/goat. The huge contrast with the Late Bronze Age assemblage would suggest that the settlement had largely fallen out of use by this period.

Statement of Potential

C.4.24 At Burwell, domestic mammals were the mainstay of the food economy, with cattle and sheep/goat remains being the most well represented species. The size of the assemblage will allow for solid interpretations to be made regarding farming practices with the vast amount of data suggesting cattle and sheep/goat were slaughtered on site.

- C.4.25 The assemblage is comparable in size and preservation to sites such as Must Farm (Knight *et al.* 2019) and the potential for comparisons between these settlements is high.
- C.4.26 This assemblage also provides a chance to better understand seasonal events such as possible communal feasting and unique ritual deposition in the form of the double horse burial in 3111. Deposition of this kind in storage pits can be seen in sites such as Harston Mill (O'Brien 2016) and earlier Burwell excavations (Bailey and Popescu 20026). Both sites are Iron Age in date, however, making this a very early example of these type of deposits.
- C.4.27 The assemblage would be particularly useful in contributing to several of the research topics laid out in the East Anglian regional research agenda (Brudenell 2018).
- C.4.28 *LBA-MIA 05: How can we increase our understanding of the familial and communal organisation?* The apparent evidence for feasting at Burwell can add to the picture of social interaction within a community with large events potentially bringing those in the settlement together.
- C.4.29 *LBA-MIA 09: Were settlements permanently or periodically occupied?* The seasonal element observed in the ages of sheep/goat and pig remains plus the presence of frog bones within large storage pits which it seems were not open for large periods of time could contribute to the picture of settlement at Burwell and provide valuable evidence as to whether the site was permanently or periodically occupied.
- C.4.30 *LBA-MIA 11: Can finds assemblages be better used to characterise sites?* The animal bone assemblage at Burwell allows for solid interpretations to be made as regards farming practices. However, a fuller interpretation of the deposits within the storage pits will require cross reference with the human bone, worked bone and environmental remains.
- C.4.31 *LBA-MIA 25: How can we better understand depositional practices on LBA to MIA sites?* A detailed study in conjunction with a study of the environmental remains should assist greatly in the depositional practices observed on this site. There is clearly a ritual element to some acts such as the deposition of the horse skeletons in pit 3111. It is possible that the large deposits of sheep/goat bone suggestive of feasting may also have had a practical purpose – the killing of that year's lambs to better exploit the female sheep for secondary products such as milk and cheese.

Recommendations for further work

- C.4.32 The material is a good representation of a predominantly Late Bronze Age faunal assemblage. The data represents a modest quantity of identifiable animal bone. When viewed against data from contemporary sites in East Anglia such as Must Farm (Knight *et al.* 2019), it can be stated that in terms of taxa representation the assemblage mostly conforms to regional patterns. Conducting spatial analysis would allow for interpretations and comparisons to be made on the types of faunal material coming from specific features. Collecting full biometric data would allow for comparisons to be made with other sites in the area and to determine if there were any changes in

size of the main domestic species retrieved. Identifying the bird/fish fragment to species with the help of a reference collection would also aid in adding further detail.

Description	Performed by	Days
Take measurements and complete full recording	Hayley Foster / Zoe Ui Choileain	24
Further identify bird bone to taxon with the use of a reference collection	Hayley Foster/ Zoe Ui Choileain	1
Record bone from environmental samples	Hayley Foster/ Zoe Ui Choileain	2
Writing of report	Hayley Foster/ Zoe Ui Choileain	4

Retention, Dispersal and Display

C.4.33 It would be recommended that the assemblage be retained as it has extraordinarily high potential to add to the regional picture of diet and husbandry practices during the Late Bronze Age in this area of Cambridgeshire.

APPENDIX D RADIOCARBON DATES

RADIOCARBON DATING CERTIFICATE

13 June 2022

Laboratory Code SUERC-104458 (GU60592)

Submitter Rachel Fosberry
Oxford Archaeology East
15 Trafalgar Way
Bar Hill
Cambridgeshire
CB23 8SQ

Site Reference ECB6657/BURNMR21

Context Reference 490

Sample Reference 198

Material Charred plant remains : *Hordeum vulgare*

$\delta^{13}\text{C}$ relative to VPDB -22.7 ‰

Radiocarbon Age BP 2713 \pm 23

N.B. The above ^{14}C age is quoted in conventional years BP (before 1950 AD) and requires calibration to the calendar timescale. The error, expressed at the one sigma level of confidence, includes components from the counting statistics on the sample, modern reference standard and blank and the random machine error.

Samples with a SUERC coding are measured at the Scottish Universities Environmental Research Centre AMS Laboratory and should be quoted as such in any reports within the scientific literature. The laboratory GU coding should also be given in parentheses after the SUERC code.

Detailed descriptions of the methods employed by the SUERC Radiocarbon Laboratory can be found in Dunbar et al. (2016) *Radiocarbon* 58(1) pp.9-23.

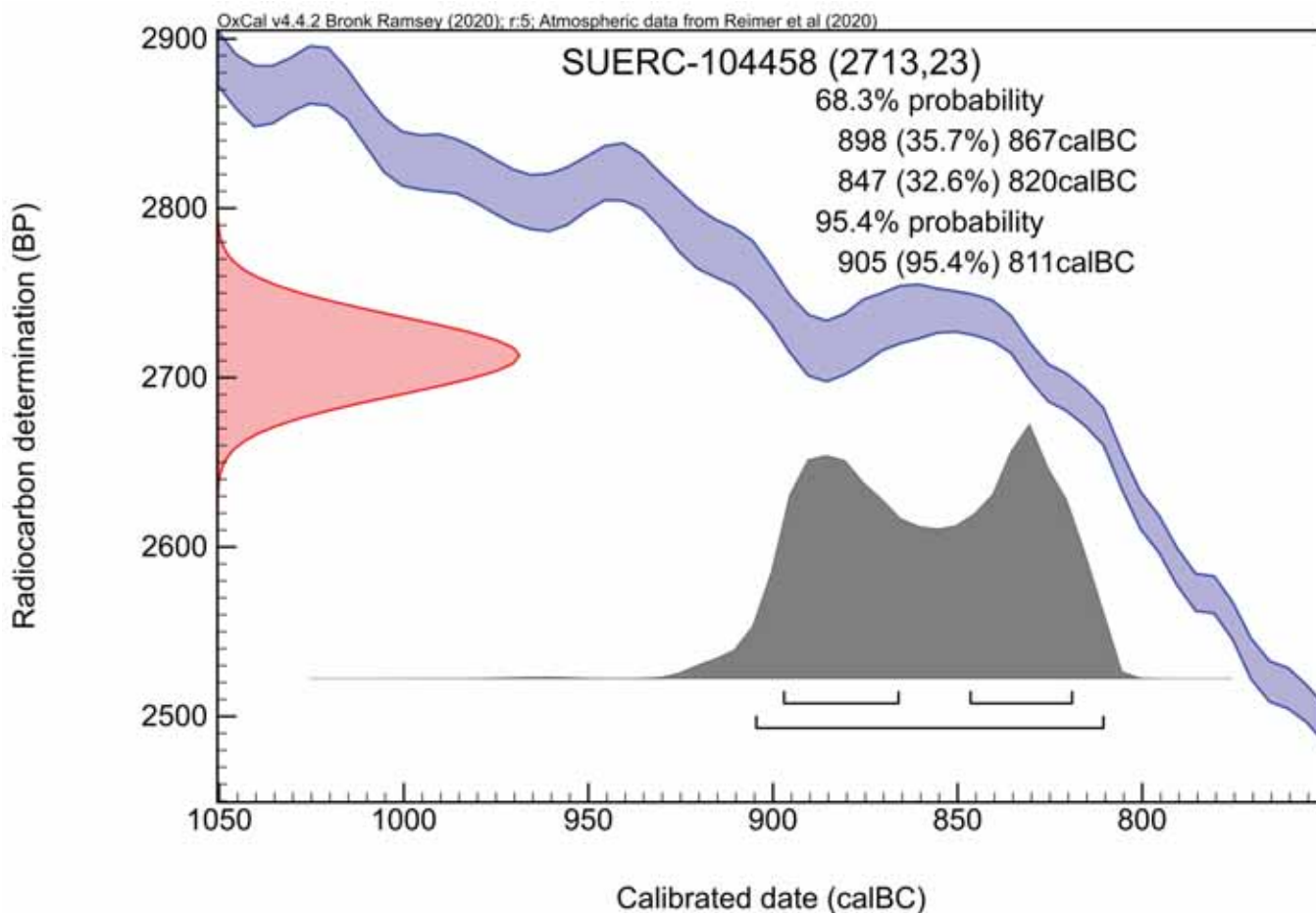
For any queries relating to this certificate, the laboratory can be contacted at suerc-c14lab@glasgow.ac.uk.

Conventional age and calibration age ranges calculated by :



Checked and signed off by :





The radiocarbon age given overleaf is calibrated to the calendar timescale using the Oxford Radiocarbon Accelerator Unit calibration program OxCal 4.*

The above date ranges have been calibrated using the IntCal20 atmospheric calibration curve†

Please contact the laboratory if you wish to discuss this further.

* Bronk Ramsey (2009) *Radiocarbon* 51(1) pp.337-60

† Reimer et al. (2020) *Radiocarbon* 62(4) pp.725-57

RADIOCARBON DATING CERTIFICATE

13 June 2022

Laboratory Code SUERC-104459 (GU60593)

Submitter Rachel Fosberry
Oxford Archaeology East
15 Trafalgar Way
Bar Hill
Cambridgeshire
CB23 8SQ

Site Reference ECB6657/BURNMR21

Context Reference 4838

Sample Reference 283

Material Charred plant remains : *Hordeum vulgare*

$\delta^{13}\text{C}$ relative to VPDB -24.5 ‰

Radiocarbon Age BP 2702 \pm 26

N.B. The above ^{14}C age is quoted in conventional years BP (before 1950 AD) and requires calibration to the calendar timescale. The error, expressed at the one sigma level of confidence, includes components from the counting statistics on the sample, modern reference standard and blank and the random machine error.

Samples with a SUERC coding are measured at the Scottish Universities Environmental Research Centre AMS Laboratory and should be quoted as such in any reports within the scientific literature. The laboratory GU coding should also be given in parentheses after the SUERC code.

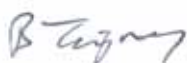
Detailed descriptions of the methods employed by the SUERC Radiocarbon Laboratory can be found in Dunbar et al. (2016) *Radiocarbon* 58(1) pp.9-23.

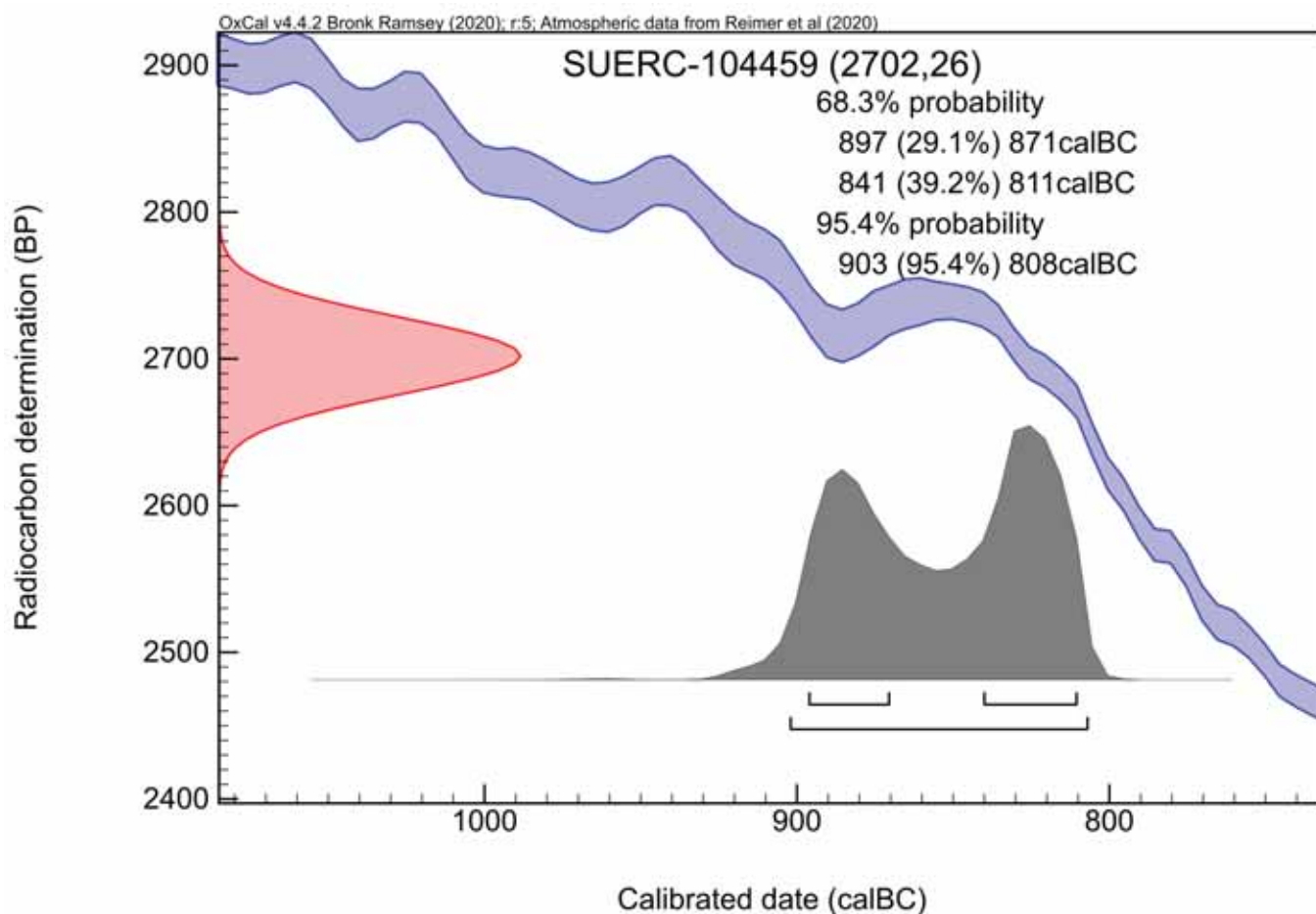
For any queries relating to this certificate, the laboratory can be contacted at suerc-c14lab@glasgow.ac.uk.

Conventional age and calibration age ranges calculated by :



Checked and signed off by :





The radiocarbon age given overleaf is calibrated to the calendar timescale using the Oxford Radiocarbon Accelerator Unit calibration program OxCal 4.*

The above date ranges have been calibrated using the IntCal20 atmospheric calibration curve†

Please contact the laboratory if you wish to discuss this further.

* Bronk Ramsey (2009) *Radiocarbon* 51(1) pp.337-60

† Reimer et al. (2020) *Radiocarbon* 62(4) pp.725-57



Scottish Universities Environmental Research Centre

Rankine Avenue, Scottish Enterprise Technology Park, East Kilbride, Glasgow G75 0QF, Scotland, UK
Director: Professor F M Stuart Tel: +44 (0)1355 223332 Fax: +44 (0)1355 229898 www.glasgow.ac.uk/suerc



RADIOCARBON DATING CERTIFICATE

13 June 2022

Laboratory Code GU60594

Submitter Rachel Fosberry
Oxford Archaeology East
15 Trafalgar Way
Bar Hill
Cambridgeshire
CB23 8SQ

Site Reference ECB6657/BURNMR21

Context Reference 4335

Sample Reference 244

Material Charred plant remains : Triticum spelta/dicocum

Result Failed due to insufficient carbon.

N.B. Any questions directed to the laboratory should quote the GU coding given above.

Detailed descriptions of the methods employed by the SUERC Radiocarbon Laboratory can be found in Dunbar et al. (2016) *Radiocarbon* 58(1) pp.9-23.

For any queries relating to this certificate, the laboratory can be contacted at suerc-c14lab@glasgow.ac.uk.

Checked and signed off by :



The University of Glasgow, charity number SC004401



The University of Edinburgh is a charitable body,
registered in Scotland, with registration number SC005336

RADIOCARBON DATING CERTIFICATE

13 June 2022

Laboratory Code SUERC-104460 (GU60595)

Submitter Rachel Fosberry
Oxford Archaeology East
15 Trafalgar Way
Bar Hill
Cambridgeshire
CB23 8SQ

Site Reference ECB6657/BURNMR21

Context Reference 3857

Sample Reference 218

Material Cremated bone – unid. Limb : Human

$\delta^{13}\text{C}$ relative to VPDB -23.0 ‰

Radiocarbon Age BP 3110 ± 23

N.B. The above ^{14}C age is quoted in conventional years BP (before 1950 AD) and requires calibration to the calendar timescale. The error, expressed at the one sigma level of confidence, includes components from the counting statistics on the sample, modern reference standard and blank and the random machine error.

Samples with a SUERC coding are measured at the Scottish Universities Environmental Research Centre AMS Laboratory and should be quoted as such in any reports within the scientific literature. The laboratory GU coding should also be given in parentheses after the SUERC code.

Detailed descriptions of the methods employed by the SUERC Radiocarbon Laboratory can be found in Dunbar et al. (2016) *Radiocarbon* 58(1) pp.9-23.

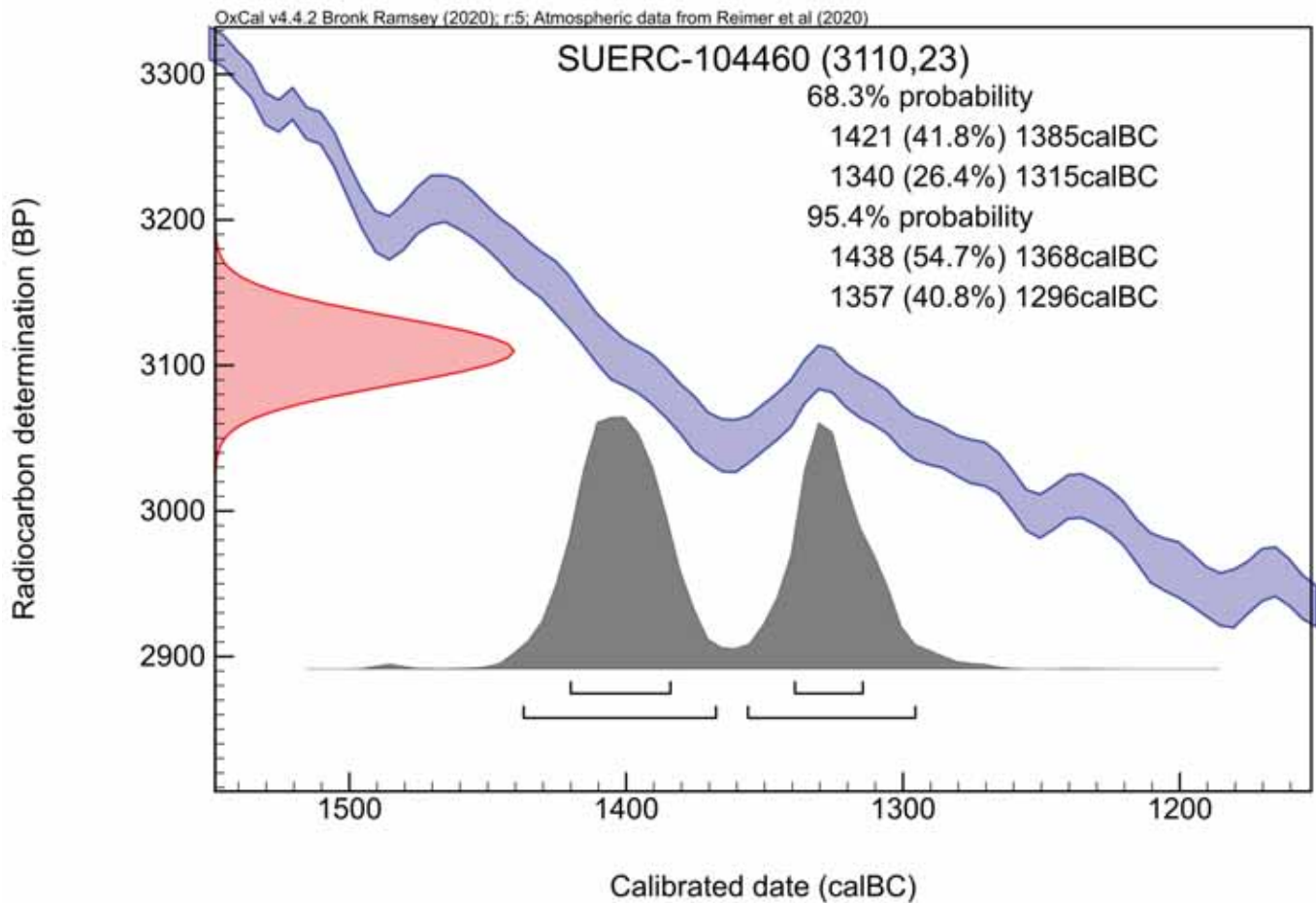
For any queries relating to this certificate, the laboratory can be contacted at suerc-c14lab@glasgow.ac.uk.

Conventional age and calibration age ranges calculated by :

E. Dunbar

Checked and signed off by :

B. Taylor



The radiocarbon age given overleaf is calibrated to the calendar timescale using the Oxford Radiocarbon Accelerator Unit calibration program OxCal 4.*

The above date ranges have been calibrated using the IntCal20 atmospheric calibration curve†

Please contact the laboratory if you wish to discuss this further.

* Bronk Ramsey (2009) *Radiocarbon* 51(1) pp.337-60

† Reimer et al. (2020) *Radiocarbon* 62(4) pp.725-57

RADIOCARBON DATING CERTIFICATE

13 June 2022

Laboratory Code SUERC-104461 (GU60596)**Submitter** Rachel Fosberry
Oxford Archaeology East
15 Trafalgar Way
Bar Hill
Cambridgeshire
CB23 8SQ**Site Reference** ECB6657/BURNMR21**Context Reference** 747**Material** Bone – Left tibia : Human **$\delta^{13}\text{C}$ relative to VPDB** -20.6 ‰ **$\delta^{15}\text{N}$ relative to air** 10.6 ‰**C/N ratio (Molar)** 3.4 **$\delta^{34}\text{S}$ relative to VCDT** 4.4 ‰**C/S ratio (Molar)** 497**N/S ratio (Molar)** 148**Radiocarbon Age BP** 4904 \pm 23

N.B. The above ^{14}C age is quoted in conventional years BP (before 1950 AD) and requires calibration to the calendar timescale. The error, expressed at the one sigma level of confidence, includes components from the counting statistics on the sample, modern reference standard and blank and the random machine error.

Samples with a SUERC coding are measured at the Scottish Universities Environmental Research Centre AMS Laboratory and should be quoted as such in any reports within the scientific literature. The laboratory GU coding should also be given in parentheses after the SUERC code.

Detailed descriptions of the methods employed by the SUERC Radiocarbon Laboratory can be found in Dunbar et al. (2016) *Radiocarbon* 58(1) pp.9-23.

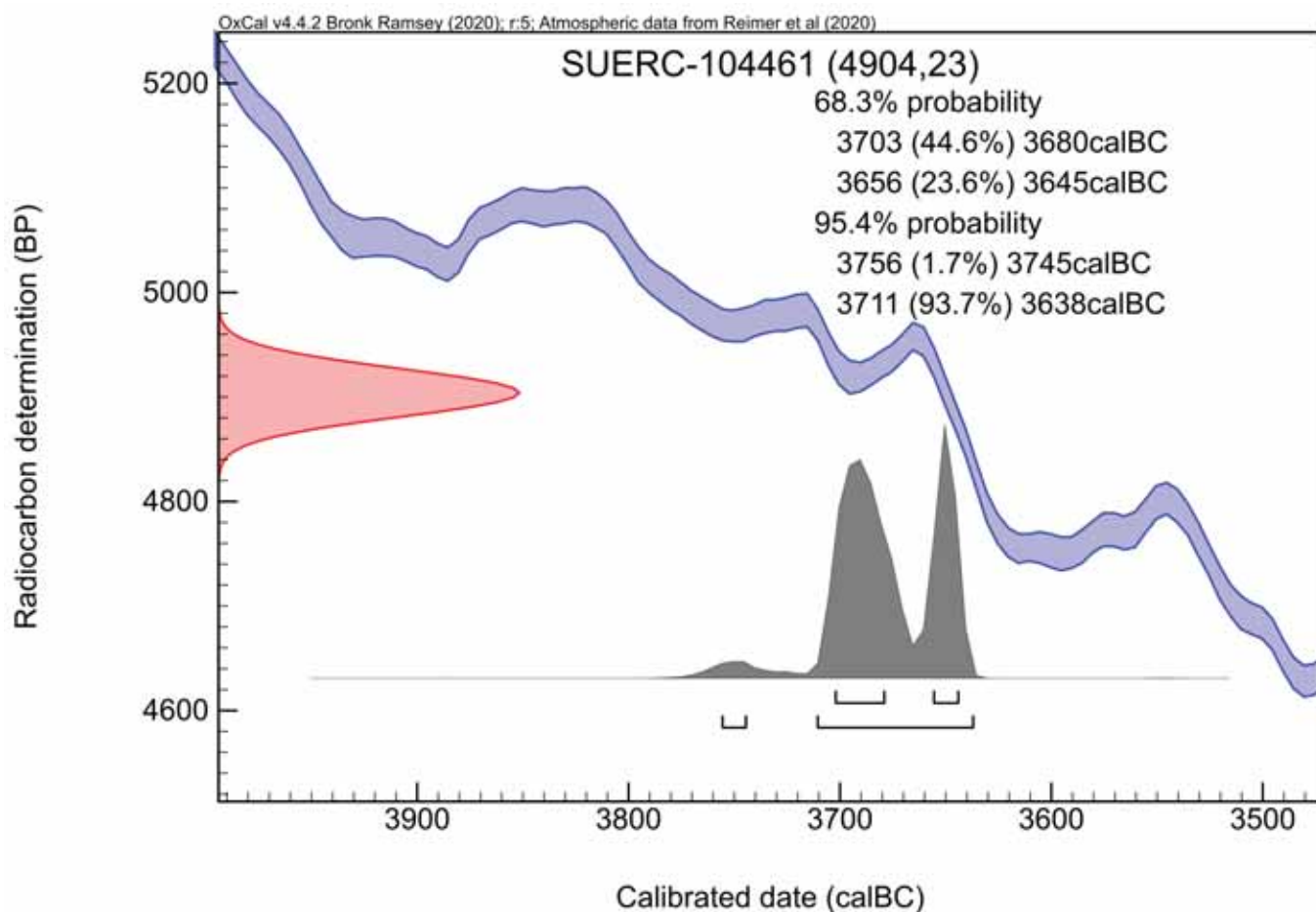
For any queries relating to this certificate, the laboratory can be contacted at suerc-c14lab@glasgow.ac.uk.

Conventional age and calibration age ranges calculated by :

E. Dunbar

Checked and signed off by :





The radiocarbon age given overleaf is calibrated to the calendar timescale using the Oxford Radiocarbon Accelerator Unit calibration program OxCal 4.*

The above date ranges have been calibrated using the IntCal20 atmospheric calibration curve†

Please contact the laboratory if you wish to discuss this further.

* Bronk Ramsey (2009) *Radiocarbon* 51(1) pp.337-60

† Reimer et al. (2020) *Radiocarbon* 62(4) pp.725-57

RADIOCARBON DATING CERTIFICATE

13 June 2022

Laboratory Code SUERC-104465 (GU60597)**Submitter** Rachel Fosberry
Oxford Archaeology East
15 Trafalgar Way
Bar Hill
Cambridgeshire
CB23 8SQ**Site Reference** ECB6657/BURNMR21**Context Reference** 4115**Material** Bone – Parietal : Human **$\delta^{13}\text{C}$ relative to VPDB** -20.2 ‰ **$\delta^{15}\text{N}$ relative to air** 9.7 ‰**C/N ratio (Molar)** 3.3 **$\delta^{34}\text{S}$ relative to VCDT** 6.1 ‰**C/S ratio (Molar)** 449**N/S ratio (Molar)** 136**Radiocarbon Age BP** 2810 \pm 23

N.B. The above ^{14}C age is quoted in conventional years BP (before 1950 AD) and requires calibration to the calendar timescale. The error, expressed at the one sigma level of confidence, includes components from the counting statistics on the sample, modern reference standard and blank and the random machine error.

Samples with a SUERC coding are measured at the Scottish Universities Environmental Research Centre AMS Laboratory and should be quoted as such in any reports within the scientific literature. The laboratory GU coding should also be given in parentheses after the SUERC code.

Detailed descriptions of the methods employed by the SUERC Radiocarbon Laboratory can be found in Dunbar et al. (2016) *Radiocarbon* 58(1) pp.9-23.

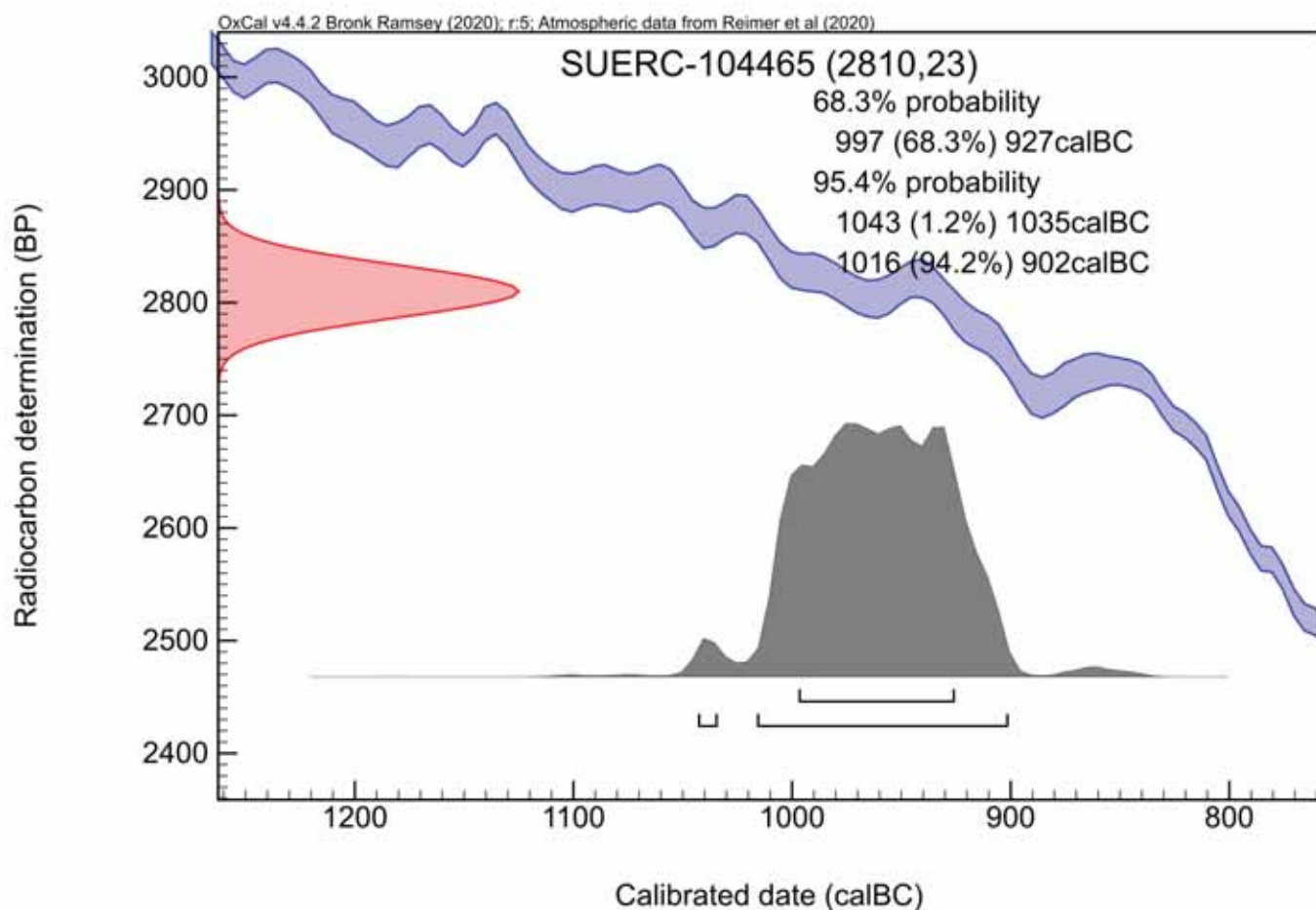
For any queries relating to this certificate, the laboratory can be contacted at suerc-c14lab@glasgow.ac.uk.

Conventional age and calibration age ranges calculated by :

E. Dunbar

Checked and signed off by :

B. Taylor



The radiocarbon age given overleaf is calibrated to the calendar timescale using the Oxford Radiocarbon Accelerator Unit calibration program OxCal 4.*

The above date ranges have been calibrated using the IntCal20 atmospheric calibration curve†

Please contact the laboratory if you wish to discuss this further.

* Bronk Ramsey (2009) *Radiocarbon* 51(1) pp.337-60

† Reimer et al. (2020) *Radiocarbon* 62(4) pp.725-57

RADIOCARBON DATING CERTIFICATE

13 June 2022

Laboratory Code SUERC-104466 (GU60598)**Submitter** Rachel Fosberry
Oxford Archaeology East
15 Trafalgar Way
Bar Hill
Cambridgeshire
CB23 8SQ**Site Reference** ECB6657/BURNMR21**Context Reference** 4816**Material** Bone – Parietal/occipital : Human **$\delta^{13}\text{C}$ relative to VPDB** -20.7 ‰ **$\delta^{15}\text{N}$ relative to air** 10.2 ‰**C/N ratio (Molar)** 3.3 **$\delta^{34}\text{S}$ relative to VCDT** -3.1 ‰**C/S ratio (Molar)** 417**N/S ratio (Molar)** 127**Radiocarbon Age BP** 2797 ± 26

N.B. The above ^{14}C age is quoted in conventional years BP (before 1950 AD) and requires calibration to the calendar timescale. The error, expressed at the one sigma level of confidence, includes components from the counting statistics on the sample, modern reference standard and blank and the random machine error.

Samples with a SUERC coding are measured at the Scottish Universities Environmental Research Centre AMS Laboratory and should be quoted as such in any reports within the scientific literature. The laboratory GU coding should also be given in parentheses after the SUERC code.

Detailed descriptions of the methods employed by the SUERC Radiocarbon Laboratory can be found in Dunbar et al. (2016) *Radiocarbon* 58(1) pp.9-23.

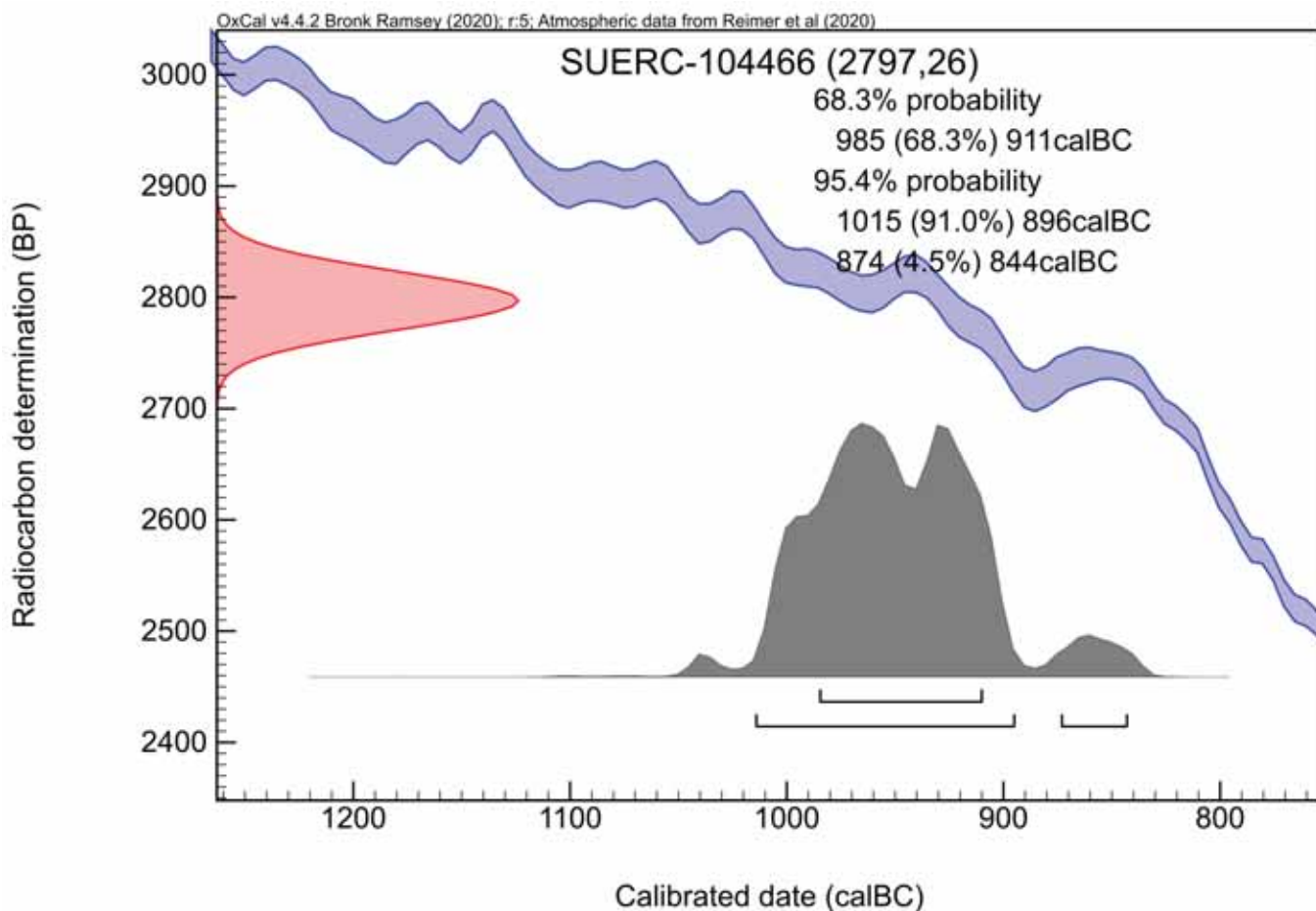
For any queries relating to this certificate, the laboratory can be contacted at suerc-c14lab@glasgow.ac.uk.

Conventional age and calibration age ranges calculated by :

E. Dunbar

Checked and signed off by :

B. Taylor



The radiocarbon age given overleaf is calibrated to the calendar timescale using the Oxford Radiocarbon Accelerator Unit calibration program OxCal 4.*

The above date ranges have been calibrated using the IntCal20 atmospheric calibration curve†

Please contact the laboratory if you wish to discuss this further.

* Bronk Ramsey (2009) *Radiocarbon* 51(1) pp.337-60

† Reimer et al. (2020) *Radiocarbon* 62(4) pp.725-57

RADIOCARBON DATING CERTIFICATE

13 June 2022

Laboratory Code SUERC-104467 (GU60599)**Submitter** Rachel Fosberry
Oxford Archaeology East
15 Trafalgar Way
Bar Hill
Cambridgeshire
CB23 8SQ**Site Reference** ECB6657/BURNMR21**Context Reference** 744**Material** Bone – Right tibia : Human **$\delta^{13}\text{C}$ relative to VPDB** -20.1 ‰ **$\delta^{15}\text{N}$ relative to air** 10.1 ‰**C/N ratio (Molar)** 3.3 **$\delta^{34}\text{S}$ relative to VCDT** 1.2 ‰**C/S ratio (Molar)** 461**N/S ratio (Molar)** 138**Radiocarbon Age BP** 2719 \pm 23

N.B. The above ^{14}C age is quoted in conventional years BP (before 1950 AD) and requires calibration to the calendar timescale. The error, expressed at the one sigma level of confidence, includes components from the counting statistics on the sample, modern reference standard and blank and the random machine error.

Samples with a SUERC coding are measured at the Scottish Universities Environmental Research Centre AMS Laboratory and should be quoted as such in any reports within the scientific literature. The laboratory GU coding should also be given in parentheses after the SUERC code.

Detailed descriptions of the methods employed by the SUERC Radiocarbon Laboratory can be found in Dunbar et al. (2016) *Radiocarbon* 58(1) pp.9-23.

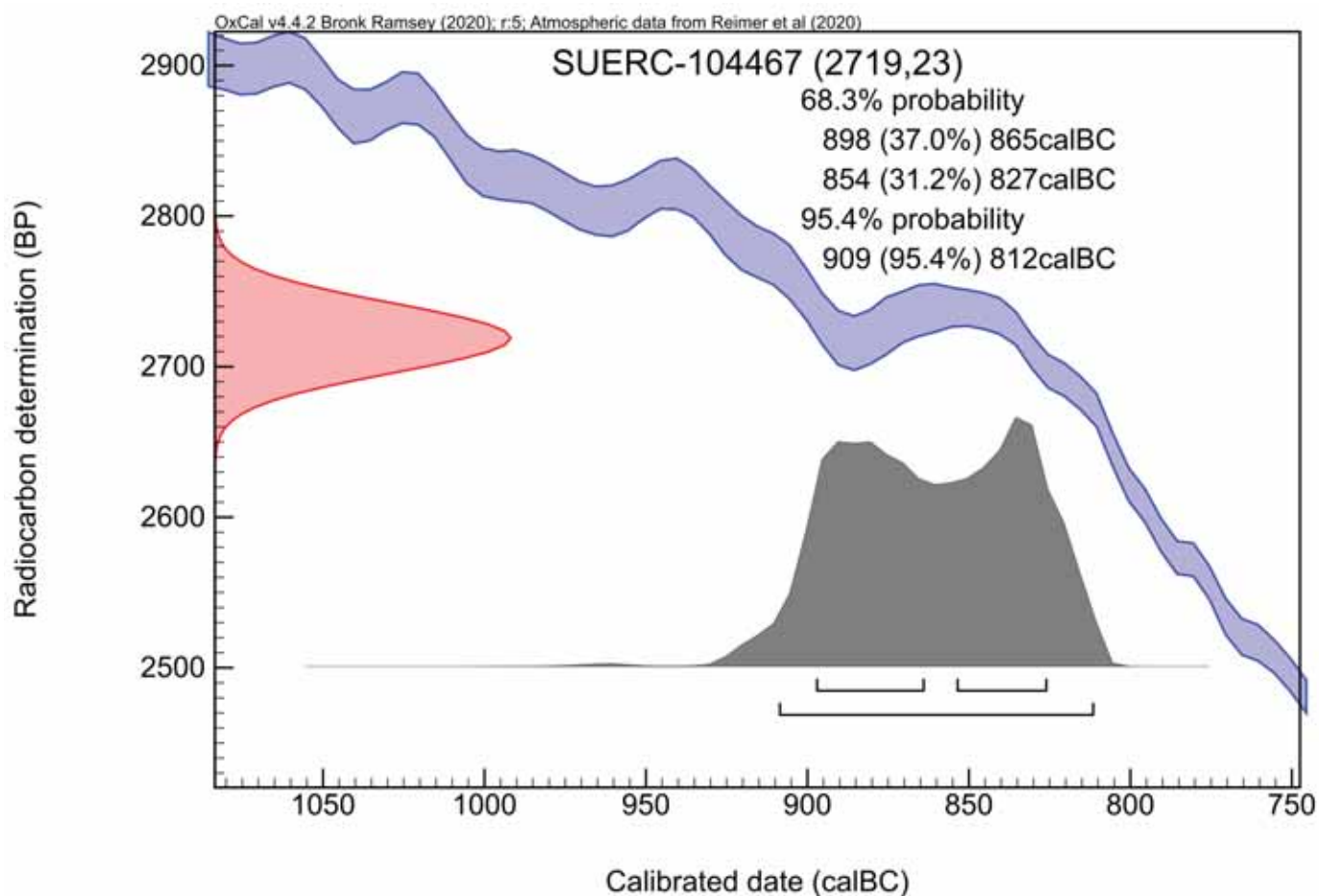
For any queries relating to this certificate, the laboratory can be contacted at suerc-c14lab@glasgow.ac.uk.

Conventional age and calibration age ranges calculated by :

E. Dunbar

Checked and signed off by :

B. Taylor



The radiocarbon age given overleaf is calibrated to the calendar timescale using the Oxford Radiocarbon Accelerator Unit calibration program OxCal 4.*

The above date ranges have been calibrated using the IntCal20 atmospheric calibration curve†

Please contact the laboratory if you wish to discuss this further.

* Bronk Ramsey (2009) *Radiocarbon* 51(1) pp.337-60

† Reimer et al. (2020) *Radiocarbon* 62(4) pp.725-57

RADIOCARBON DATING CERTIFICATE

13 June 2022

Laboratory Code SUERC-104468 (GU60600)**Submitter** Rachel Fosberry
Oxford Archaeology East
15 Trafalgar Way
Bar Hill
Cambridgeshire
CB23 8SQ**Site Reference** ECB6657/BURNMR21**Context Reference** 4113**Material** Bone – Right fibula : Human **$\delta^{13}\text{C}$ relative to VPDB** -20.8 ‰ **$\delta^{15}\text{N}$ relative to air** 11.0 ‰**C/N ratio (Molar)** 3.2 **$\delta^{34}\text{S}$ relative to VCDT** -1.2 ‰**C/S ratio (Molar)** 430**N/S ratio (Molar)** 134**Radiocarbon Age BP** 2759 \pm 26

N.B. The above ^{14}C age is quoted in conventional years BP (before 1950 AD) and requires calibration to the calendar timescale. The error, expressed at the one sigma level of confidence, includes components from the counting statistics on the sample, modern reference standard and blank and the random machine error.

Samples with a SUERC coding are measured at the Scottish Universities Environmental Research Centre AMS Laboratory and should be quoted as such in any reports within the scientific literature. The laboratory GU coding should also be given in parentheses after the SUERC code.

Detailed descriptions of the methods employed by the SUERC Radiocarbon Laboratory can be found in Dunbar et al. (2016) *Radiocarbon* 58(1) pp.9-23.

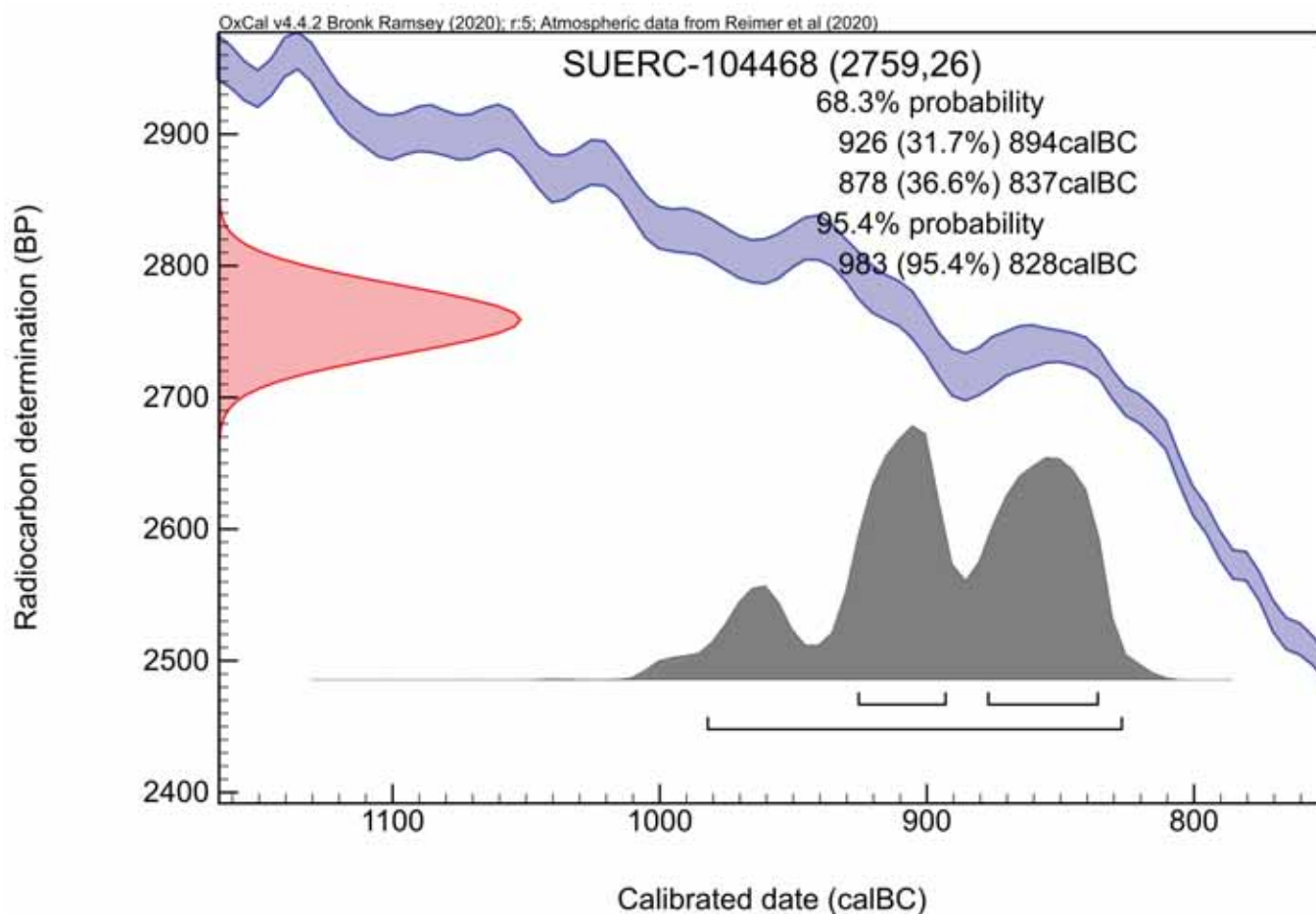
For any queries relating to this certificate, the laboratory can be contacted at suerc-c14lab@glasgow.ac.uk.

Conventional age and calibration age ranges calculated by :

E. Dunbar

Checked and signed off by :

B. Taylor



The radiocarbon age given overleaf is calibrated to the calendar timescale using the Oxford Radiocarbon Accelerator Unit calibration program OxCal 4.*

The above date ranges have been calibrated using the IntCal20 atmospheric calibration curve†

Please contact the laboratory if you wish to discuss this further.

* Bronk Ramsey (2009) *Radiocarbon* 51(1) pp.337-60

† Reimer et al. (2020) *Radiocarbon* 62(4) pp.725-57

RADIOCARBON DATING CERTIFICATE

13 June 2022

Laboratory Code SUERC-104469 (GU60601)

Submitter Rachel Fosberry
Oxford Archaeology East
15 Trafalgar Way
Bar Hill
Cambridgeshire
CB23 8SQ

Site Reference ECB4308/BURNMR14

Context Reference 158

Sample Reference 9

Material Cremated bone – unid. Limb : Human

$\delta^{13}\text{C}$ relative to VPDB -20.9 ‰

Radiocarbon Age BP 2818 \pm 26

N.B. The above ^{14}C age is quoted in conventional years BP (before 1950 AD) and requires calibration to the calendar timescale. The error, expressed at the one sigma level of confidence, includes components from the counting statistics on the sample, modern reference standard and blank and the random machine error.

Samples with a SUERC coding are measured at the Scottish Universities Environmental Research Centre AMS Laboratory and should be quoted as such in any reports within the scientific literature. The laboratory GU coding should also be given in parentheses after the SUERC code.

Detailed descriptions of the methods employed by the SUERC Radiocarbon Laboratory can be found in Dunbar et al. (2016) *Radiocarbon* 58(1) pp.9-23.

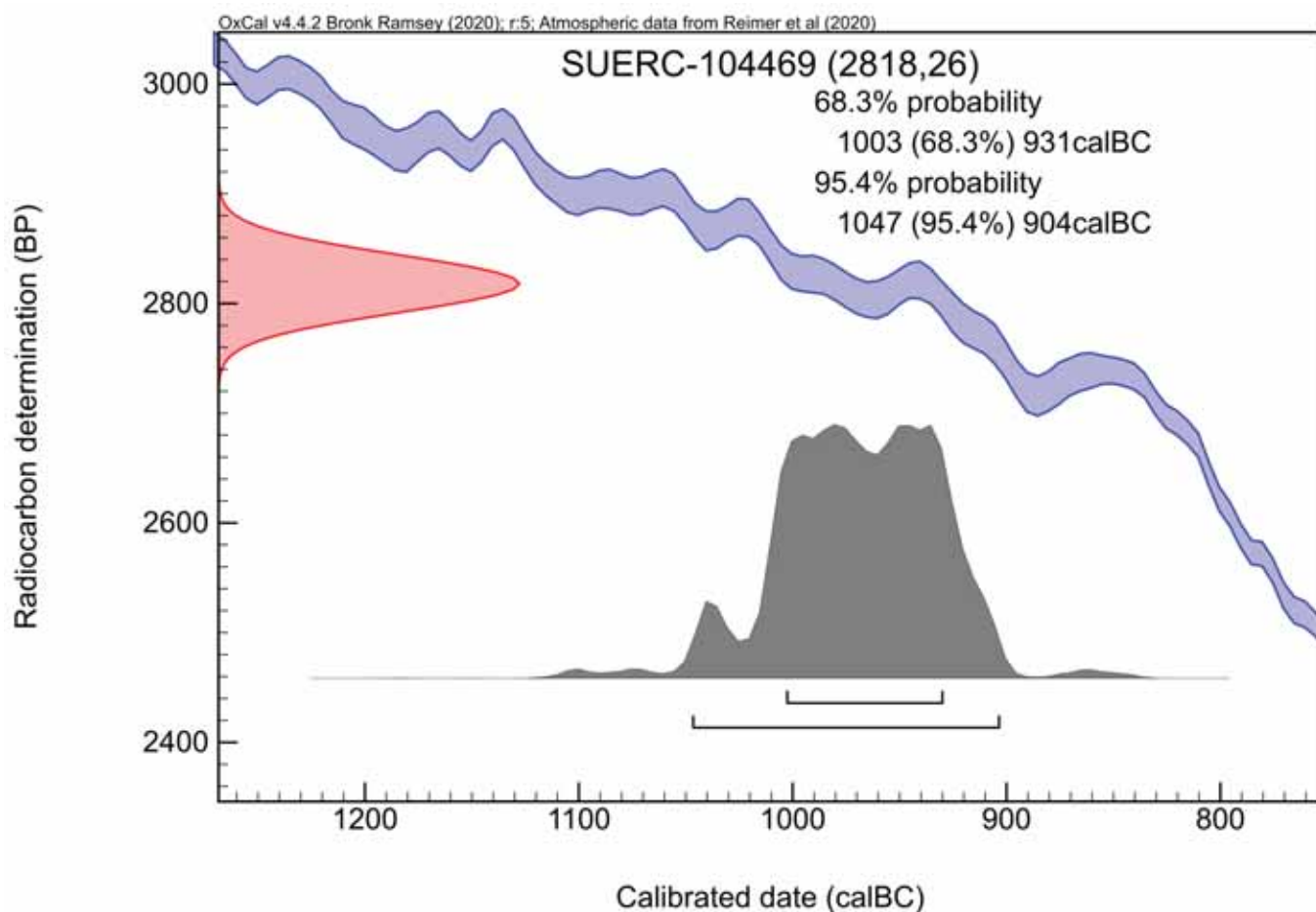
For any queries relating to this certificate, the laboratory can be contacted at suerc-c14lab@glasgow.ac.uk.

Conventional age and calibration age ranges calculated by :



Checked and signed off by :





The radiocarbon age given overleaf is calibrated to the calendar timescale using the Oxford Radiocarbon Accelerator Unit calibration program OxCal 4.*

The above date ranges have been calibrated using the IntCal20 atmospheric calibration curve†

Please contact the laboratory if you wish to discuss this further.

* Bronk Ramsey (2009) *Radiocarbon* 51(1) pp.337-60

† Reimer et al. (2020) *Radiocarbon* 62(4) pp.725-57

APPENDIX E HEALTH AND SAFETY

E.1.1 All OA post-excavation work will be carried out under relevant Health and Safety legislation, including the Health and Safety at Work Act (1974). A copy of the Health and Safety Policy can be supplied. The nature of the work means that the requirements of the following legislation are particularly relevant:

- Workplace (Health, Safety and Welfare) Regulations 1992 – offices and finds processing areas
- Manual Handling Operations Regulations (1992) – transport: bulk finds and samples
- Health and Safety (Display Screen Equipment) Regulations (1992) – use of computers for word-processing and database work
- COSHH (1988) – finds conservation and environmental processing/analysis

APPENDIX F OASIS REPORT FORM

Project Details

OASIS Number
Project Name

oxfordar3-510286
An Early Neolithic funerary monument and Late Bronze Age Settlement at Land off Newmarket Road, Burwell

Start of Fieldwork
Previous Work

26/4/21
Yes

End of Fieldwork
Future Work

23/12/21
No

Project Reference Codes

Site Code
HER Number

BURNMR21
ECB 6657

Planning App. Number
Related Numbers

15/01175/OUM

Prompt
Development Type

National Planning Policy Framework (NPPF)
Rural Residential

Techniques used (tick all that apply)

- | | | |
|--------------------------------------------------------------|---------------------------------------------------------|-----------------------------------------------------------|
| <input type="checkbox"/> Aerial Photography – interpretation | <input type="checkbox"/> Open-area excavation | <input type="checkbox"/> Salvage Record |
| <input type="checkbox"/> Aerial Photography - new | <input type="checkbox"/> Part Excavation | <input type="checkbox"/> Systematic Field Walking |
| <input type="checkbox"/> Field Observation | <input type="checkbox"/> Part Survey | <input type="checkbox"/> Systematic Metal Detector Survey |
| <input checked="" type="checkbox"/> Full Excavation | <input type="checkbox"/> Recorded Observation | <input checked="" type="checkbox"/> Test-pit Survey |
| <input type="checkbox"/> Full Survey | <input type="checkbox"/> Remote Operated Vehicle Survey | <input type="checkbox"/> Watching Brief |
| <input type="checkbox"/> Geophysical Survey | <input type="checkbox"/> Salvage Excavation | |

Monument	Period	Object	Period
Funerary monument	Early Neolithic (- 4000 to - 3000)	Human Remains	Early Neolithic (- 4000 to - 3000)
Inhumation	Early Neolithic (- 4000 to - 3000)	Human Remains	Late Bronze Age (- 1000 to - 700)
Cremation	Middle Bronze Age (- 1600 to - 1000)	Pottery	Late Bronze Age (- 1000 to - 700)
Pit	Late Bronze Age (- 1000 to - 700)	Worked flint	Late Bronze Age (- 1000 to - 700)
Posthole	Late Bronze Age (- 1000 to - 700)	Metalwork	Late Bronze Age (- 1000 to - 700)
Structure	Late Bronze Age (- 1000 to - 700)	Fired clay moulds	Late Bronze Age (- 1000 to - 700)
Grave	Late Bronze Age (- 1000 to - 700)	Fired clay objects	Late Bronze Age (- 1000 to - 700)
Pit	Early Iron Age (- 800 to - 400)	Worked bone	Late Bronze Age (- 1000 to - 700)
Ditch	Post Medieval (1540 to 1901)	Animal bone	Late Bronze Age (- 1000 to - 700)
		Pottery	Neolithic (- 4000 to - 2200)
		Pottery	Early Iron Age (- 800 to - 400)
		Pottery	Roman (43 to 410)
		Amber	Late Bronze Age (-1000 to - 700)

		Shale	Late Bronze Age (-1000 to -700)
		Animal bone	Early Neolithic (-4000 to -3000)
		Antler	Late Bronze Age (-1000 to -700)

Project Location

County	Cambridgeshire	Address (including Postcode)
District	East Cambridgeshire	Land off Newmark Road
Parish	Burwell	Burwell
HER office	Cambridge	Cambridgeshire
Size of Study Area	8ha	CB25 0FD
National Grid Ref	TL 59265 66543	

Project Originators

Organisation	Oxford Archaeology East
Project Brief Originator	Kasia Gdaniec
Project Design Originator	Louise Moan
Project Manager	Louise Moan
Project Supervisor	Kathryn Blackburn

Project Archives

	Location	ID
Physical Archive (Finds)	CHET	ECB 6657
Digital Archive	ADS	BURNMR21/ECB 6657
Paper Archive	CHET	ECB 6657

Physical Contents	Present?	Digital files associated with Finds	Paperwork associated with Finds
Animal Bones	<input checked="" type="checkbox"/>	<input checked="" type="checkbox"/>	<input checked="" type="checkbox"/>
Ceramics	<input checked="" type="checkbox"/>	<input checked="" type="checkbox"/>	<input checked="" type="checkbox"/>
Environmental	<input checked="" type="checkbox"/>	<input checked="" type="checkbox"/>	<input checked="" type="checkbox"/>
Glass	<input type="checkbox"/>	<input type="checkbox"/>	<input type="checkbox"/>
Human Remains	<input checked="" type="checkbox"/>	<input checked="" type="checkbox"/>	<input checked="" type="checkbox"/>
Industrial	<input checked="" type="checkbox"/>	<input checked="" type="checkbox"/>	<input checked="" type="checkbox"/>
Leather	<input type="checkbox"/>	<input type="checkbox"/>	<input type="checkbox"/>
Metal	<input checked="" type="checkbox"/>	<input checked="" type="checkbox"/>	<input checked="" type="checkbox"/>
Stratigraphic		<input checked="" type="checkbox"/>	<input checked="" type="checkbox"/>
Survey		<input checked="" type="checkbox"/>	<input checked="" type="checkbox"/>
Textiles	<input type="checkbox"/>	<input type="checkbox"/>	<input type="checkbox"/>
Wood	<input type="checkbox"/>	<input type="checkbox"/>	<input type="checkbox"/>
Worked Bone	<input checked="" type="checkbox"/>	<input checked="" type="checkbox"/>	<input checked="" type="checkbox"/>
Worked Stone/Lithic	<input checked="" type="checkbox"/>	<input checked="" type="checkbox"/>	<input checked="" type="checkbox"/>
None	<input type="checkbox"/>	<input type="checkbox"/>	<input type="checkbox"/>
Other	<input checked="" type="checkbox"/>	<input checked="" type="checkbox"/>	<input checked="" type="checkbox"/>

Digital Media

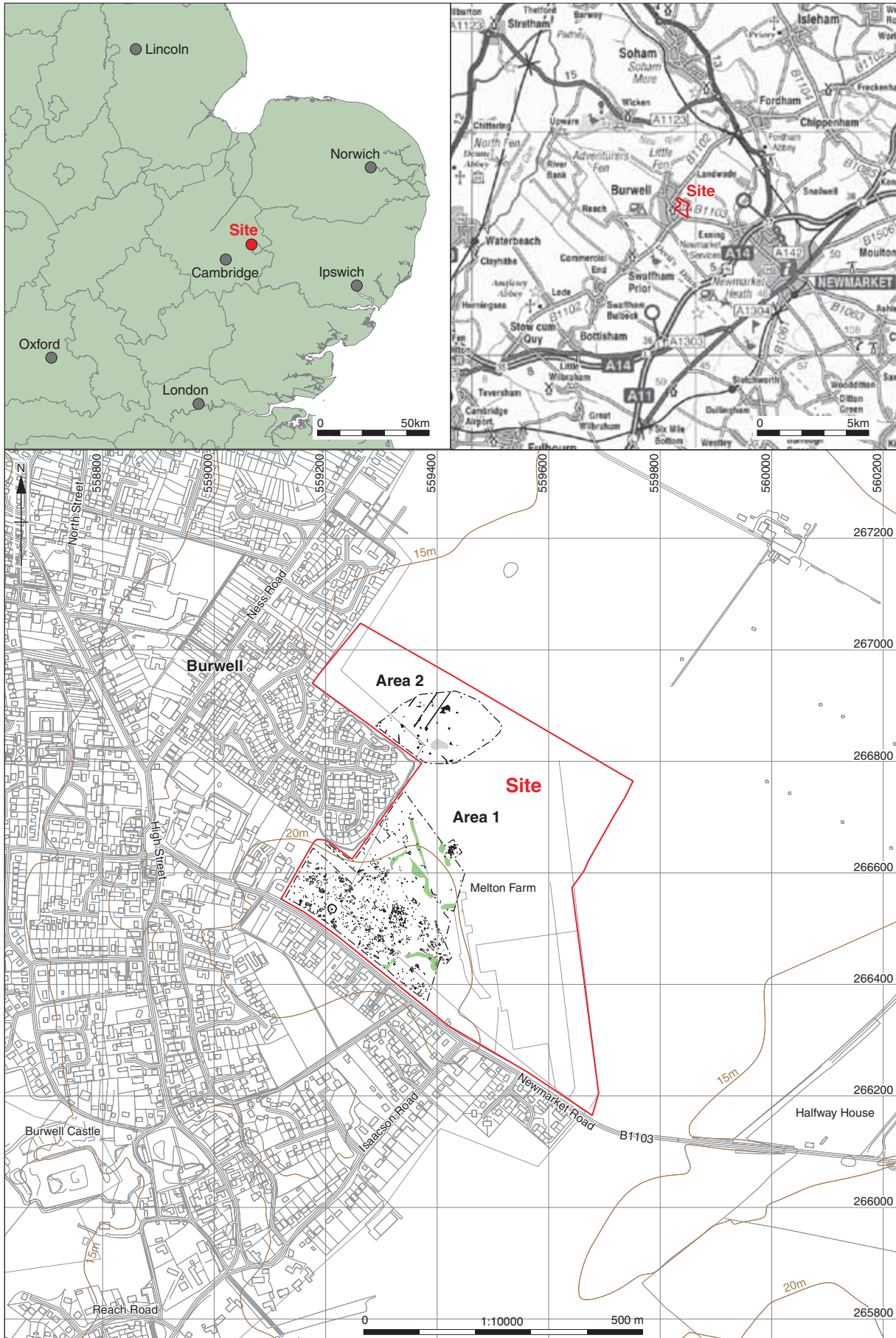
Database	<input checked="" type="checkbox"/>
GIS	<input checked="" type="checkbox"/>
Geophysics	<input type="checkbox"/>
Images (Digital photos)	<input checked="" type="checkbox"/>

Paper Media

Aerial Photos	<input type="checkbox"/>
Context Sheets	<input checked="" type="checkbox"/>
Correspondence	<input type="checkbox"/>
Diary	<input type="checkbox"/>

Illustrations (Figures/Plates)	<input checked="" type="checkbox"/>	Drawing	<input type="checkbox"/>
Moving Image	<input type="checkbox"/>	Manuscript	<input type="checkbox"/>
Spreadsheets	<input checked="" type="checkbox"/>	Map	<input type="checkbox"/>
Survey	<input checked="" type="checkbox"/>	Matrices	<input checked="" type="checkbox"/>
Text	<input checked="" type="checkbox"/>	Microfiche	<input type="checkbox"/>
Virtual Reality	<input type="checkbox"/>	Miscellaneous	<input type="checkbox"/>
		Research/Notes	<input type="checkbox"/>
		Photos (negatives/prints/slides)	<input type="checkbox"/>
		Plans	<input checked="" type="checkbox"/>
		Report	<input checked="" type="checkbox"/>
		Sections	<input checked="" type="checkbox"/>
		Survey	<input checked="" type="checkbox"/>

Further Comments



Contains Ordnance Survey data © Crown copyright and database right 2022. All rights reserved. Licence no. AC0000849896

Figure 1a: Site location map

Contains Ordnance Survey data © Crown copyright and database right 2022. All rights reserved. Licence no. AC0000849896

© Oxford Archaeology East

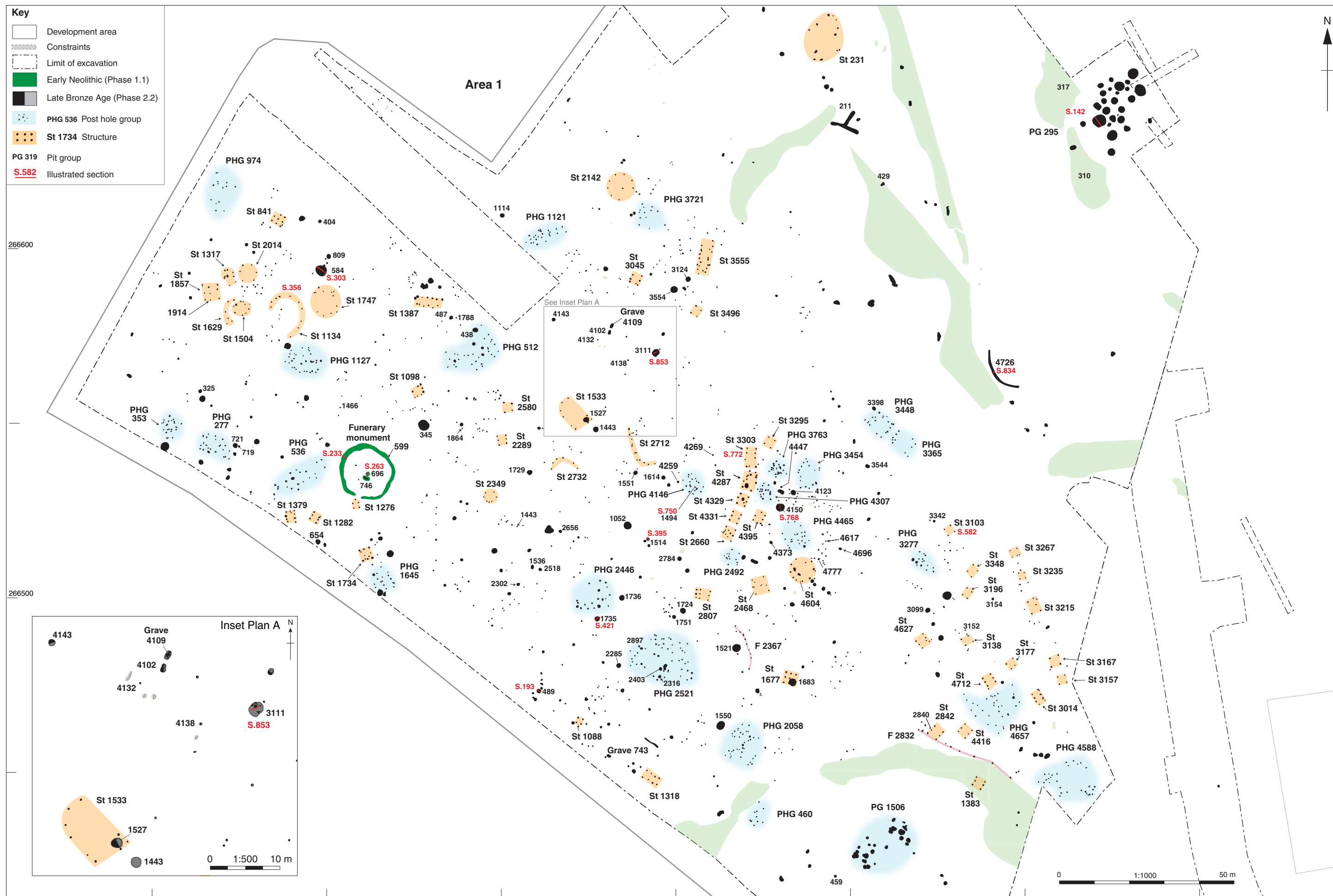


Figure 3: Area 1 overview

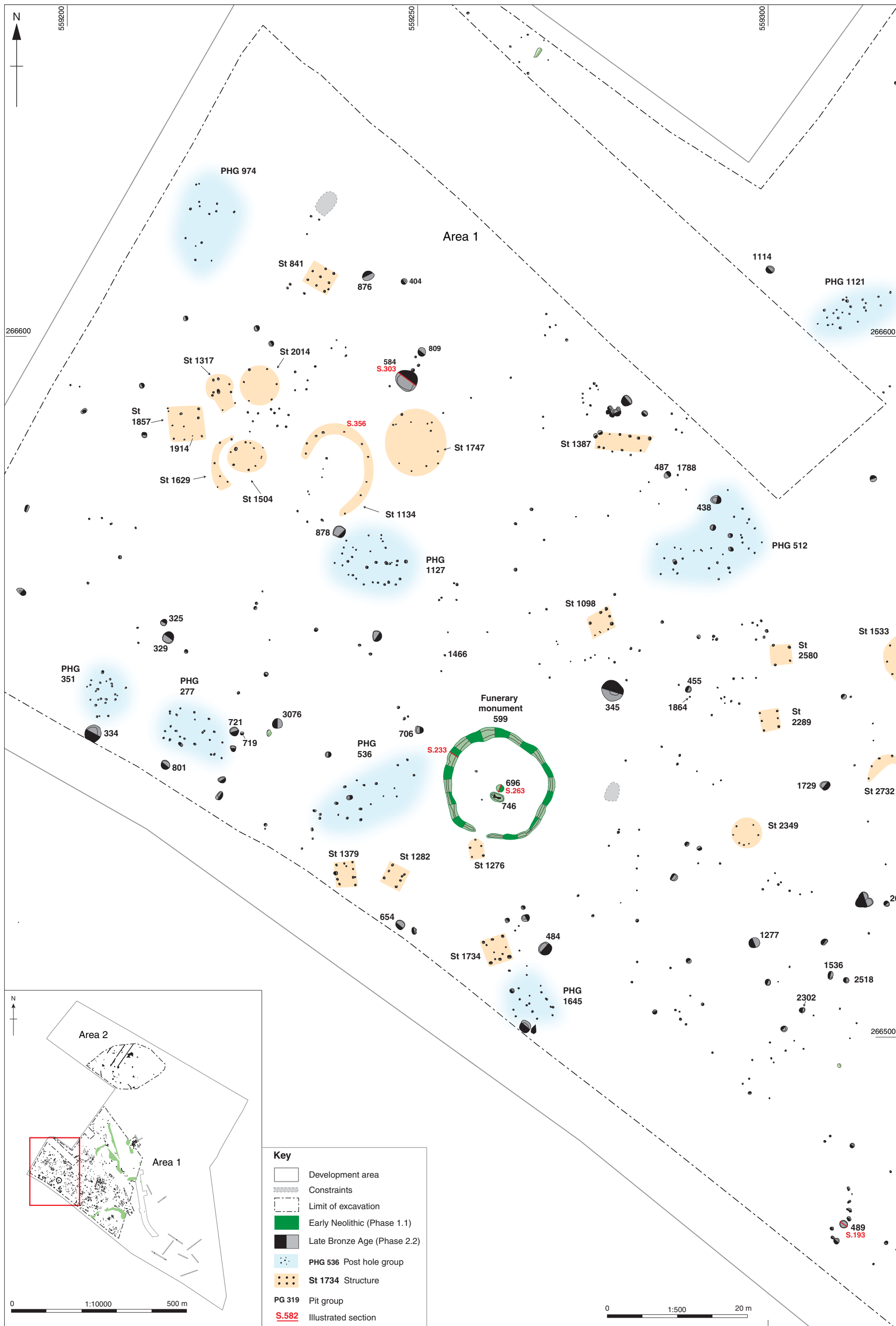


Figure 4: Western part of Area 1

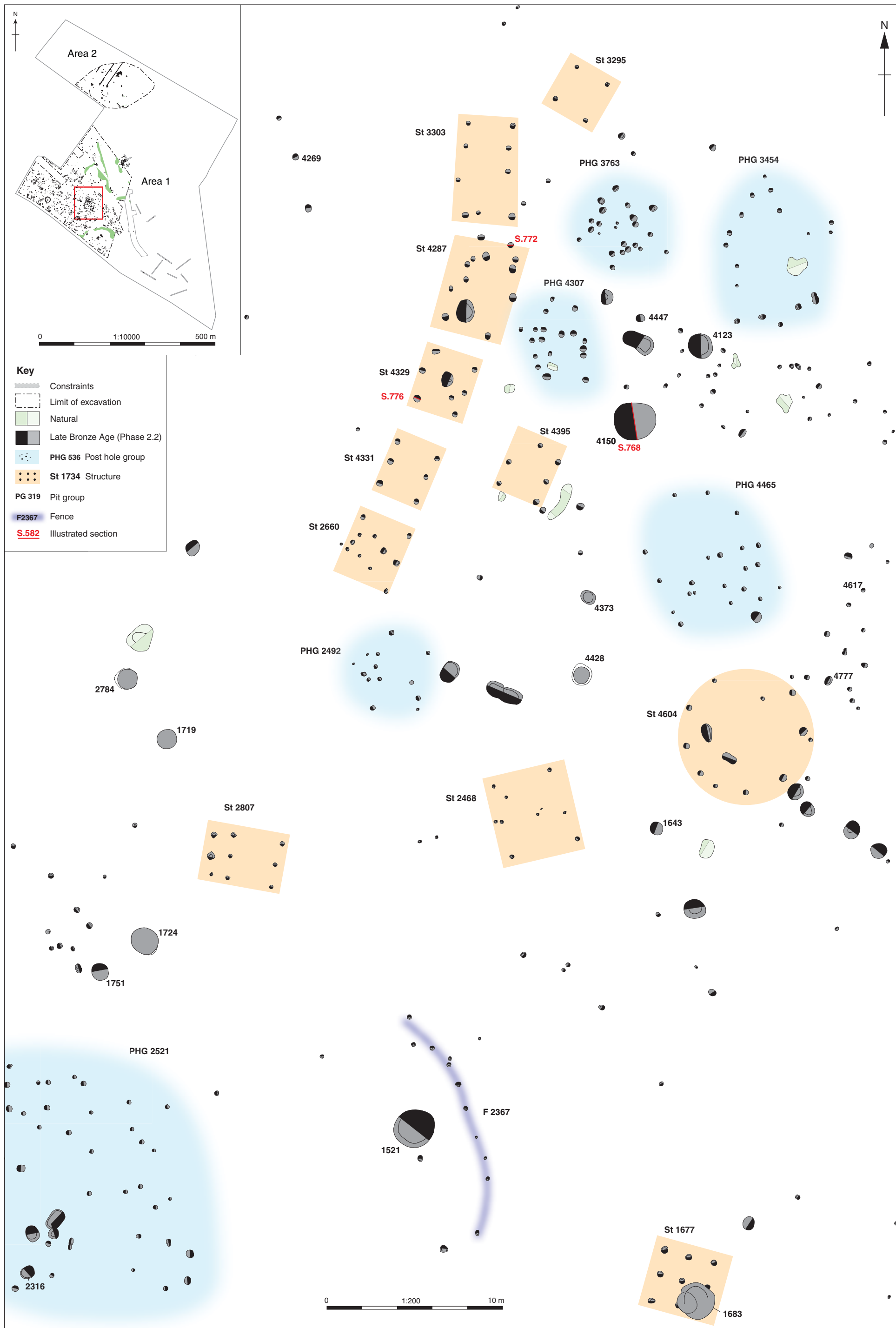


Figure 5: Central part of Area 1

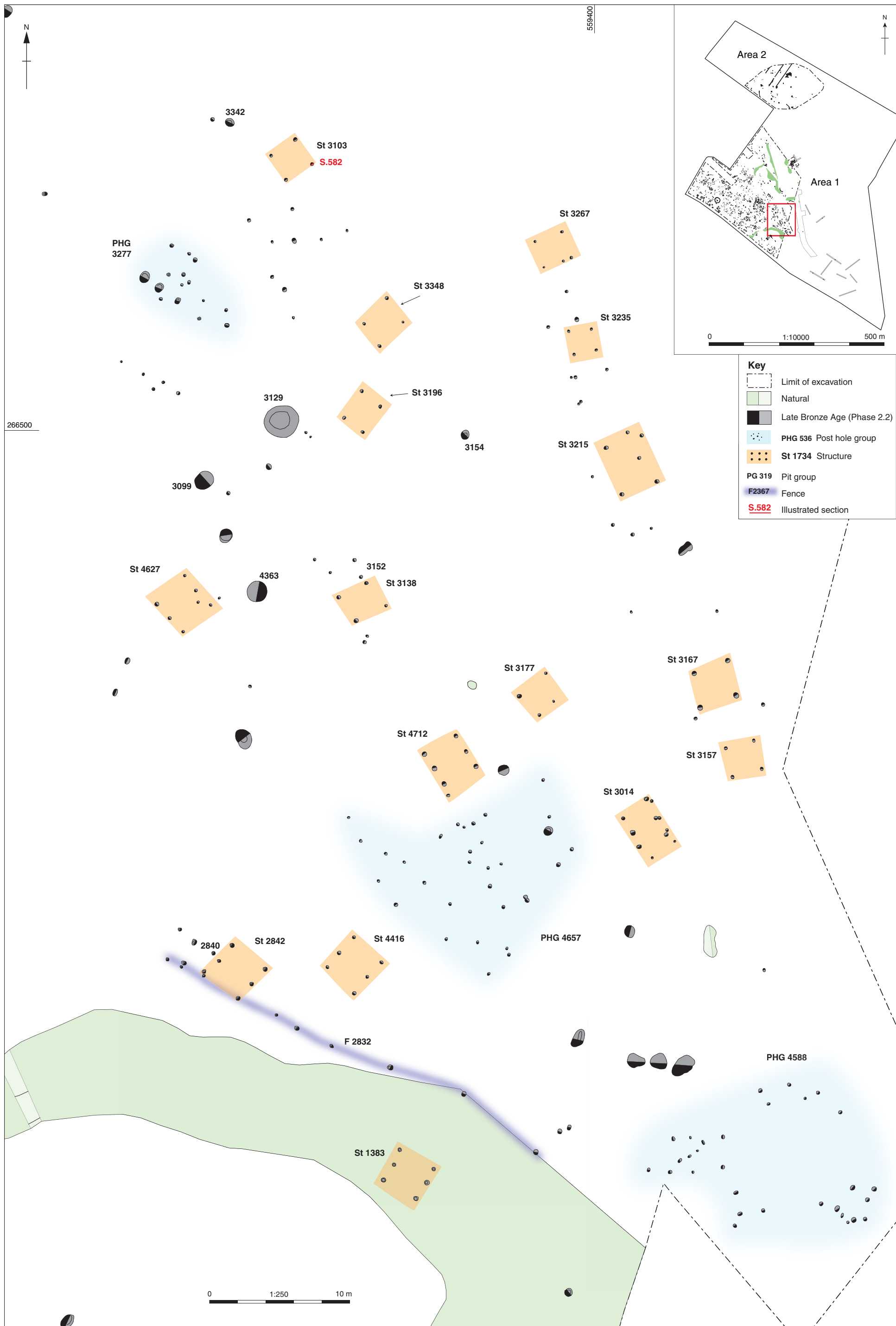
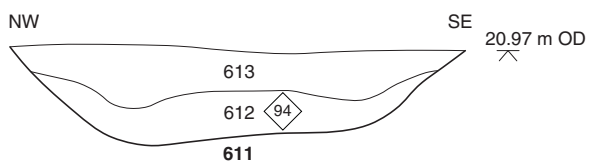


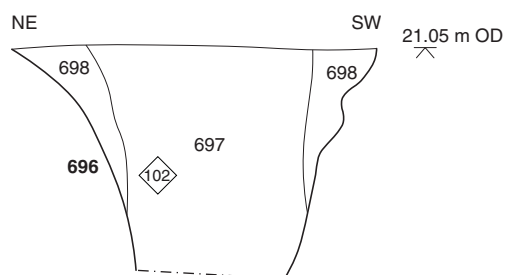
Figure 6: Eastern part of Area 1

© Oxford Archaeology East

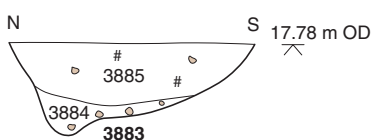
Section 233 (Phase 1.1)



Section 263 (Phase 1.1)



Section 674 (Phase 1.2)



Key

- Limit of Excavation
 - Top surface
 - - - Cut / conjectured
 - - - Deposit Horizon conjectured
 - 117 Cut Number
 - 116 Deposit Number
 - Stone
 - # # Charcoal
 - Chalk
 - Bone
 - 6 Sample number
 - 1 Small find number
- 32.26 m OD Level

Section 667 (Phase 2.1)

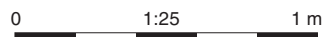
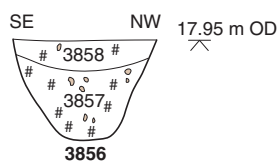


Figure 8a: Selected sections Phases 1.1, 1.2 and 2.1

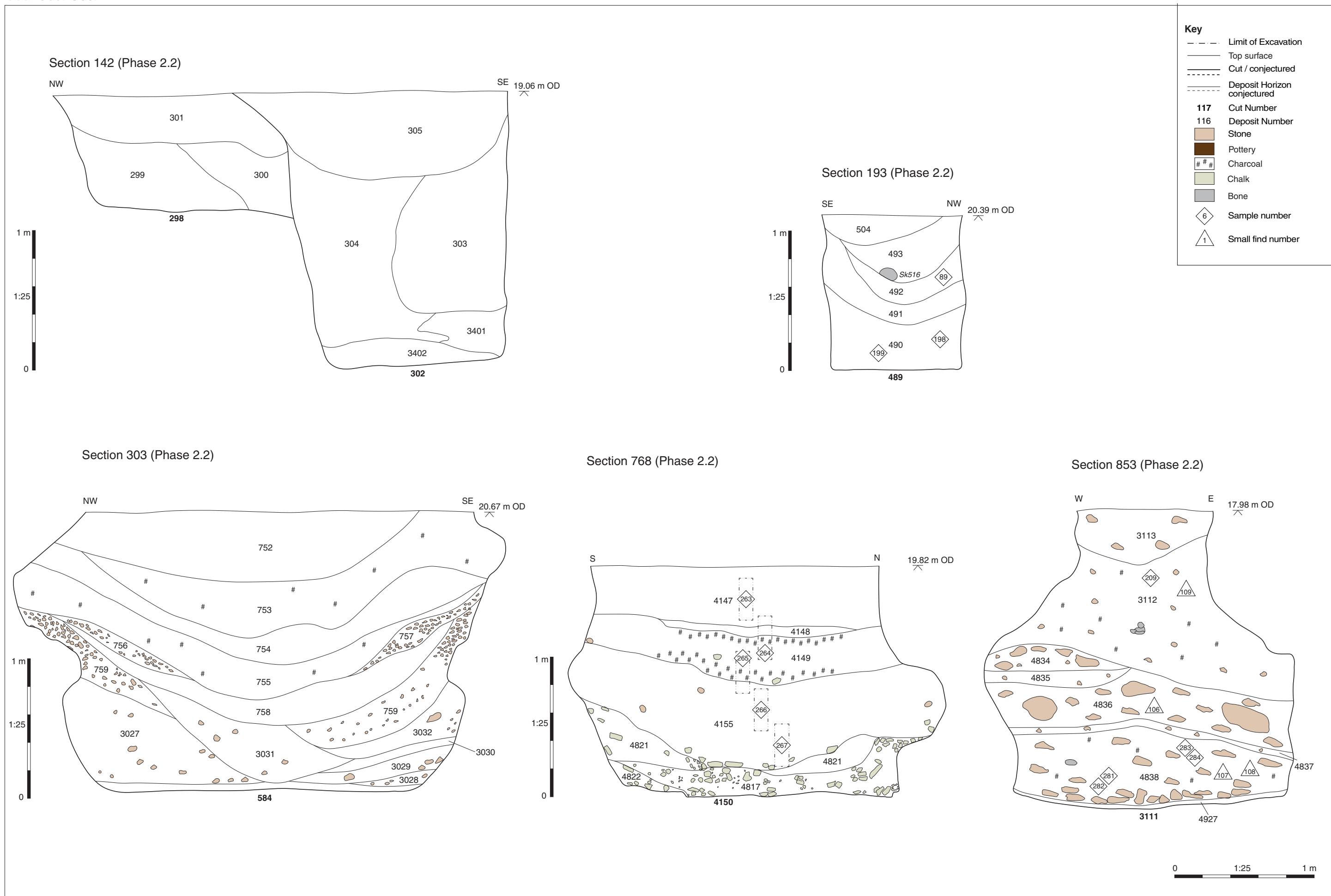
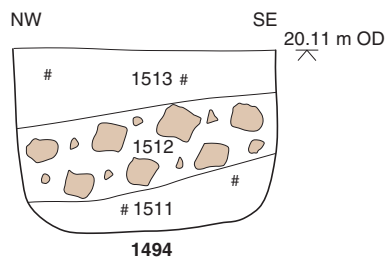


Figure 8b: Selected sections Phase 2.2

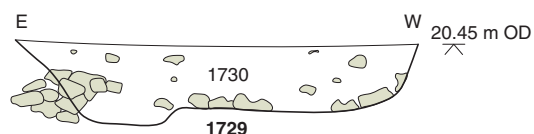
Section 356 (Phase 2.2)



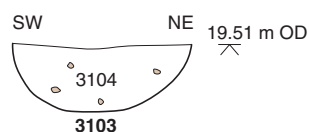
Section 395 (Phase 2.2)



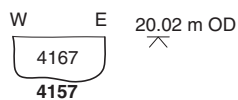
Section 421 (Phase 2.2)



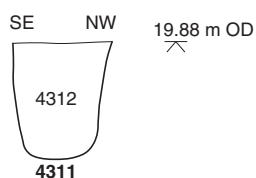
Section 582 (Phase 2.2)



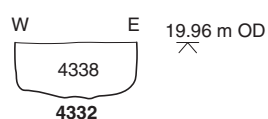
Section 750 (Phase 2.2)



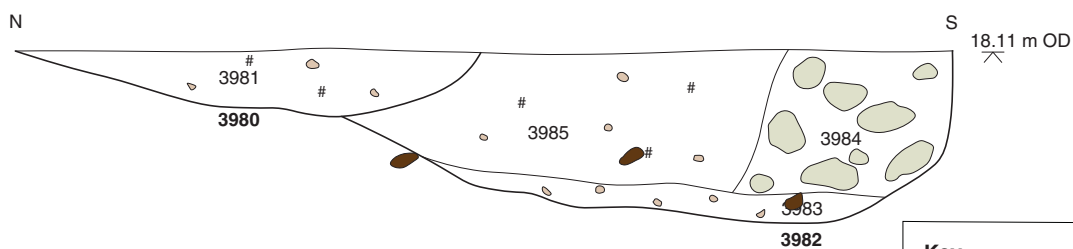
Section 772 (Phase 2.2)



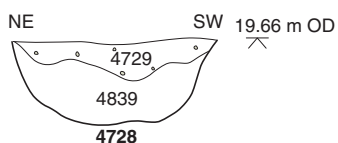
Section 776 (Phase 2.2)



Section 696 (Phase 3.1)



Section 834 (Unphased)



0 1:25 1 m

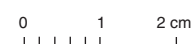
Key

- Limit of Excavation
- Top surface
- Cut / conjectured
- Deposit Horizon conjectured
- 117 Cut Number
- 116 Deposit Number
- Stone
- Charcoal
- Chalk
- Bone
- Sample number
- Small find number
- 32.26 m OD Level

Figure 8c: Selected sections Phases 2.2, 3.1 and unphased

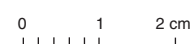
Type A

A3 decorated plaque (490.78-79)



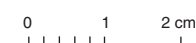
Type A

A4 decorated plaque (492.117)



Type B

B1 sprue lip (491.17)




Type B

B3 Double sprue cup rim 490.76-77



Type B

B3 Sprue rim 491.15-16 assoc with spear mould 491.13



Type E

E1 Refitting mould for a round strap end (490.23 + 490.75)

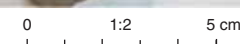


Type E


E5 Pieces from the corner of a square strap end mould (490.64-65)



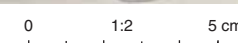
Type F F1 Parts of the same (?) small sword or knife blade (490.26-35)




F1 A possible counterpart (490.73) to mould fragment 490.26-27?



F1 Mould tip (491.25) for a sword or knife blade (possibly a tanged knife?)



Type G



G1 Tentative id as a possible sword or knife chape (490.37)

Type H




H2 Parts of the mould (490.51-52) for a domed stud?

Type I



I1 possible bridle bit (horse furniture) mould fragment (490.55)

Type J2




J2 Fragments from edge of various small axe moulds (492.18-20)

Type J3



J3 Loop handle negative of a large socket axe (492.16)

Type J4



J4 Refitting pieces of straight un-ribbed axe blade (492.25-27)

J5 Socketed axe or palstave – very small fragment (492.28)



Figure 9a: Fired Clay mould types (A-J)

Type K



0 1:2 5 cm

K1 Corner of mould (490.74)

Type M



0 1:2 5 cm

M2 Parts of a round-rectangular terminal mould (492.4-10)

Type N N1.a (multiple upper pin-head moulds); upon the RH side are the re-fitting fragments 490.2, 490.7 and 490.71



0 1:2 5 cm



0 1:2 5 cm



0 1:2 5 cm

Type N



0 1 2 cm

N1.b (lower half of multiple mould) showing detail of pin/rivets, each with a c.6.5mm long shank and flat (c.5.5mm diameter) disc-like top connected by anastomosing metal micro-feed channels

Type O



Fragments of plate cover mould O1 (NB pieces 491.6-8 are re-fitting)

Type O



O2 Squarish plate cover mould fragment (491.9)

Type O



O3 Associated pieces of an oval-shaped plate cover (492.1-3)

Type P



P1 Part of possible small spearhead mould (491.13-14)

Type P



Associated pieces of Type P2 (491.18-20)

Type S



S1 Unidentified socket tool mould (492.3032)?

0 1:2 5 cm

Type T



T1 The two re-fitting halves of the socketed axe core (493.1-2)

0 1:2 5 cm

Type Q



Q1 Ball-like mould (490.49 + 492.14 (RH image))

Type R



0 1:2 5 cm

R1 Horse furniture piece and lost-wax casting mould (492.22-24)



Fig 10a: Lower mould half (491.2) for the casting of multiple pins or rivets showing the branched nature of the metal channel, the direction of the metal feed probably being from front to back. Note the precise flat disc tops and also the slightly ball-like ends to the base of the 6.5mm long pin shanks. These may have been cast in a high-lead but low-tin bronze (SEE pXRF analyses).



Figure 10b (RH image): Re-fitting halves (493.1-2) of the clay socketed axe core. This annotated photo shows the relative positions of the clay or bronze external mould piece(s) (in green), the plug lifting and holding sticks (in red), the depth of metal fill (in white) and the direction of the bronze pour (in blue). This was poured down each side of the central groove over the top of the core plug, to flow evenly around and down the side of the circumferential bevel rim, then down between the three ribs on either side into the thickened blade region of the axe. The internal core ribs also correspond to ribbing present upon the external mould (interior) surface.



Figure 11: Decorative bronze plaque fragment from Broughton Malherbe, Kent (after Adams 2017) and its comparison with mould piece of similar design from Burwell, Cambridgeshire



Plate 1: Funerary monument 599, Phase 1.1, looking north-east



Plate 2: Grave **746** and posthole **696**, Phase 1.1, looking north-east



Plate 3: Pit Group 3877, Phase 1.2, looking east



Plate 4: Cremation 3856 (pre excavation), Phase 2.1, looking south-west



Plate 5: Grave **4109**, Phase 2.2, looking south-east



Plate 6: Pit **489** (mid excavation), Phase 2.2, looking south-west



Plate 7: Pit **1052** (mid excavation), Phase 2.2, looking south-west



Plate 8: Pit **4428** (fully excavated), Phase 2.2, looking south-east



Plate 9: Base of pit **3111** with horse skeletons 4908 and 4909, Phase 2.2, looking north-west



Plate 10: Pit Group **295**, Phase 2.2, looking south-west



Plate 11: Structure 2014, Phase 2.2, looking south-west



Plate 12: Structure 3103, Phase 2.2, looking north-west



Plate 13: Structure 3014, Phase 2.2, looking south-east



Plate 14: Posthole **2060** from Posthole Group 2058, Phase 2.2, looking north-east



Plate 15: Posthole **1059**, Phase 2.2, looking north west



Plate 16: Pits **3980** and **3982**, Phase 3.1, looking east



**Head Office/Registered Office/
OA South**

Janus House
Osney Mead
Oxford OX2 0ES

t: +44 (0) 1865 263 800
f: +44 (0) 1865 793 496
e: info@oxfordarchaeology.com
w: <http://oxfordarchaeology.com>

OA North

Mill 3
Moor Lane
Lancaster LA1 1QD

t: +44 (0) 1524 541 000
f: +44 (0) 1524 848 606
e: [oanorth@oxfordarchaeology.com](mailto: oanorth@oxfordarchaeology.com)
w: <http://oxfordarchaeology.com>

OA East

15 Trafalgar Way
Bar Hill
Cambridgeshire
CB23 8SQ

t: +44 (0) 1223 850500
e: [oaeast@oxfordarchaeology.com](mailto: oaeast@oxfordarchaeology.com)
w: <http://oxfordarchaeology.com>



Chief Executive Officer
Ken Welsh, BSc, MCIFA
Oxford Archaeology Ltd is a
Private Limited Company, N^o: 1618597
and a Registered Charity, N^o: 285627