



Higher Standen Drive School, Clitheroe, Lancashire Archaeological Evaluation Report

November 2022

Client: Equans

Issue No: V. 1

OA Reference No: L11444

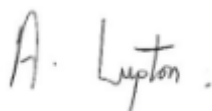
NGR: SD 74945 40725



Client Name: Equans
Document Title: Higher Standen Drive School, Clitheroe, Lancashire
Document Type: Archaeological Evaluation Report
Report No.: 2022-23/2239
Grid Reference: SD 74945 40725
Planning Reference: 3/2022/0116
Site Code: HSD22
Invoice Code: L11444
Receiving Body: Lancashire County Record Office and Archaeology Data Service

OA Document File Location: X:\Paul\Projects\L11444_Higher_Standen_Drive_School\Report
OA Graphics File Location: X:\Paul\Projects\L11444_Higher_Standen_Drive_School\OAN_CAD

Issue No: V. 1
Date: November 2022
Prepared by: Stephen Morgan (Assistant Supervisor)
Checked by: Paul Dunn (Senior Project Manager)
Edited by: Paul Dunn (Senior Project Manager)
Approved for Issue by: Alan Lupton (Operations Manager)
Signature:



Disclaimer:

This document has been prepared for the titled project or named part thereof and should not be relied upon or used for any other project without an independent check being carried out as to its suitability and prior written authority of Oxford Archaeology being obtained. Oxford Archaeology accepts no responsibility or liability for the consequences of this document being used for a purpose other than the purposes for which it was commissioned. Any person/party using or relying on the document for such other purposes agrees and will by such use or reliance be taken to confirm their agreement to indemnify Oxford Archaeology for all loss or damage resulting therefrom. Oxford Archaeology accepts no responsibility or liability for this document to any party other than the person/party by whom it was commissioned.

OA South

Janus House
Osney Mead
Oxford
OX2 0ES

t. +44 (0)1865 263 800

OA East

15 Trafalgar Way
Bar Hill
Cambridge
CB23 8SQ

t. +44 (0)1223 850 500

OA North

Mill 3
Moor Lane Mills
Moor Lane
Lancaster
LA1 1QD

t. +44 (0)1524 880 250

e. info@oxfordarch.co.uk
w. oxfordarchaeology.com

Oxford Archaeology is a registered Charity: No. 285627



Chief Executive Officer
Ken Welsh, BSc, MCIFA
Private Limited Company, No: 1618597
Registered Charity, No: 285627
Registered Office: Oxford Archaeology Ltd
Janus House, Osney Mead, Oxford OX2 0ES

Higher Standen Drive School, Clitheroe, Lancashire

Archaeological Evaluation Report

Written by Stephen Morgan

With illustrations by Mark Tidmarsh

Contents

Summary.....	vii
Acknowledgements.....	viii
1 INTRODUCTION.....	1
1.1 Scope of work.....	1
1.2 Location, topography and geology.....	1
1.3 Archaeological and historical background.....	1
2 AIMS AND METHODOLOGY.....	3
2.1 Aims.....	3
2.2 Methodology.....	3
3 RESULTS.....	5
3.1 Introduction and presentation of results.....	5
3.2 Evaluation results.....	5
3.3 Environmental and Finds Summary.....	7
4 DISCUSSION.....	8
4.1 Reliability of field investigation.....	8
4.2 Evaluation objectives and results.....	8
4.3 Interpretation.....	8
4.4 Significance.....	8
APPENDIX A WRITTEN SCHEME OF INVESTIGATION.....	9
APPENDIX B TRENCH DESCRIPTIONS AND CONTEXT INVENTORY.....	10
APPENDIX C BIBLIOGRAPHY.....	13
APPENDIX D SITE SUMMARY DETAILS.....	14

List of Figures

- Fig 1 Site location
Fig 2 Evaluation trenches
Fig 3 Plan and section of ditch **106** in Trench 1

List of Plates

- Plate 1 Trench 2, looking north-west, (scale 2x 1m)
Plate 2 Trench 7, looking east (scale 2 x 1m)
Plate 3 South-west-facing section showing ditch **106**, looking north-east (scale 1 x 0.5m)
Plate 4 South-west facing section showing culvert **103**, looking north-east (scale 1 x 1m)

Summary

In July 2022, Oxford Archaeology (OA) North were commissioned by Equans to undertake an archaeological trial trench evaluation of a proposed school development site on land at Higher Standen Drive, Clitheroe, Lancashire (NGR SD 74945 40725).

The work was undertaken as a condition of Planning Permission (planning ref.: 3/2022/0116). A planning consultation letter was included with the planning documentation produced by the Planning Officer (Archaeology) of Lancashire County Council's Historic Environment Team (LCCHET). The letter identifies that the Design Statement for the project states that an archaeological evaluation will be undertaken in the location of the putative Roman road and the remainder of the site. As such, Equans commissioned OA North to produce a written scheme of investigation and undertake the necessary fieldwork, which was carried out over two days; between 7th and 8th July 2022.

A total of nine trenches was excavated, three of which were positioned on the course of a putative Roman road, although one of the trenches targeting the putative Roman road was required to be moved due to its proposed position being in a part of site which had been fenced off. Archaeological remains were only encountered in Trench 1, in the form of a shallow ditch, there was also evidence of a post-medieval stone-lined culvert in Trenches 1, 2 and 3. All other trenches were entirely blank and there were no finds recovered. As such, it is likely that any remains which may have been associated with the putative Roman road have been truncated and there is no remaining potential for significant archaeological remains to have survived.

Acknowledgements

Oxford Archaeology (OA) North would like to thank Robert Ashcroft, George Harrison, Elliott Hook and Martin Taylor of Equans for commissioning this project. Thanks are also extended to Peter Illes, Planning Officer (Archaeology) for Lancashire County Council's Historic Environment Team, who monitored the work on behalf of Ribble Valley Borough Council.

The project was managed for OA North by Paul Dunn. The fieldwork was directed by Aidan Parker, who was supported by Stephen Morgan and Steve Clarke. Survey and digitising were carried out by Stephen Morgan and Mark Tidmarsh.

1 INTRODUCTION

1.1 Scope of work

- 1.1.1 Oxford Archaeology (OA) North was commissioned by Equans to undertake an archaeological trial trench evaluation at the site of a proposed school development at Higher Standen Drive, Clitheroe, Lancashire (NGR: SD 74945 40725; Fig 1).
- 1.1.2 The work was undertaken as condition 10 of Planning Permission (planning ref. 3/2022/0116). A planning consultation letter was included with the planning documentation produced by the Planning Officer (Archaeology) of Lancashire County Council's Historic Environment Team (LCCHET). The letter identified that the Design Statement for the project stated that an archaeological evaluation would be required to be undertaken in the location of a putative Roman road and the remainder of the site. As such, Equans commissioned OA North to produce a written scheme of investigation and undertake the necessary fieldwork, which was carried out over two days; between 7th and 8th July 2022. This document outlines how OA implemented the specified requirements.

1.2 Location, topography and geology

- 1.2.1 The site lies to the south of a recent housing development off Pendle Road, Clitheroe, Lancashire (NGR: SD 74945 40725; Fig 1). The site is bounded by the recent housing development to the north and agricultural fields to the east, west and south, with Higher Standen Farm to the south-eastern corner.
- 1.2.2 The solid geology of the site is mapped as Mudstone of the Clitheroe Limestone Formation and Hodder Mudstone Formation, formed in the Carboniferous Period (BGS 2022). The superficial geology of the site is mapped as Diamicton, Devensian Till, formed in the Quaternary Period (*ibid*). The soils of the site are mapped as slowly permeable seasonally wet acid loamy and clayey soils (Cranfield 2022).

1.3 Archaeological and historical background

- 1.3.1 There has been no specific archaeological or historical background produced for the site, however, a previous planning application (planning ref. 3/2012/0942) covered the part of the site included within this proposed development; a desk-based assessment (ASDU 2011) was undertaken for this previous planning application.
- 1.3.2 **Previous fieldwork:** two phases of geophysical survey were undertaken by ASDU as part of a previous planning application on the site (ASDU 2012a and 2012b). The first survey undertaken on the area of site where the putative Roman road extends through, identified a potential section of *agger* associated with the Roman road, corresponding with a slight bank in the field, also an anomalous band of data was also recorded in the north of the area (ASDU 2012a). The second phase identified further potential elements of the Roman road, as well as possible ring-ditches, pits and other ditched features (ASDU 2012b). ARS undertook an archaeological evaluation and open area excavation prior to the construction of the housing development to the north of the site and also to the east and south on further proposed housing and a spine road. The majority of the remains uncovered during these projects related to post-medieval

drainage ditches, however, an Early Bronze Age ring ditch was excavated, with associated urned cremations, to the north (ARS 2017 and 2019). Excavation in the location of the putative Roman road on the course of the proposed spine road did not find evidence of the former, however, there was evidence of a higher proportion of stones within the topsoil and subsoil (ARS 2020). Borehole monitoring was undertaken in January 2022 in the location of the Roman road through the proposed development, with cobbles being identified (P Iles *pers comm*).

- 1.3.3 **Prehistory:** an Early Bronze Age ring ditch was first identified in an Archaeological Research Services (ARS) evaluation in 2017, this was further excavated in early 2018 where the majority of the ring ditch was exposed to approximately 20m diameter (ARS 2019). Nine urned cremations were encountered within the central area of the feature, with assessment of the forms and fabrics of the vessels, as well as radiocarbon dating of their contents, placing them in the Early Bronze Age (*ibid*). There are also find spots of Neolithic stone axes and Bronze Age axes (HER 195 and HER 198) in the Clitheroe area.
- 1.3.4 **Roman period:** the line of the Roman road linking the forts at Ribchester (*Bremetennacum Veteranorum*) and Ilkley (*Verbeia*) passes through the western part of the site (Margary 1967). A open-area excavation was undertaken by ARS in 2020 to the south of the proposed development on the spine road for a housing development, specifically targeting the Roman road, however, there was no evidence beyond a higher proportion of stones within the topsoil and subsoil (ARS 2020). Borehole monitoring undertaken in early January 2022 on the *agger* of the road, seen as an earthwork through the proposed development, identified several cobbles overlying a stiff clay, although this only appeared to be a single layer (P Iles *pers comm*).
- 1.3.5 The course of the road has been identified in some places and projected in others, being recorded between Ribchester and Lidgett Flatt Farm and it is well-preserved in a pasture field at Dinckley, where limited investigations have taken place. South of the site on the Whalley Road and Clitheroe Road a residential development exposed the road and an inhumation (HER 720). At Higher Standen Farm, to the south-east of the proposed site, a Roman coin (HER 31912) of Tetricus II (AD270-273), half of a Roman seal box (HER 31913), part of a lock pin (HER 31916) and terret ring for a harness (HER 31917) were recovered during metal detecting.
- 1.3.6 **Medieval and post-medieval periods:** there is limited evidence from this period. A medieval spindle whorl (HER 31867) was found to the south-west of the site. Drainage ditches were encountered in the ARS evaluations, which are likely post-medieval in date (ARS 2017 and 2020).

2 AIMS AND METHODOLOGY

2.1 Aims

2.1.1 The project aims and objectives were as follows:

- i. to adhere to and fulfil the agreed programme of works associated with the archaeological potential of the site;
- ii. to determine or confirm the general nature of any remains present;
- iii. to determine or confirm the approximate date or date range of any remains, by means of artefactual or other evidence;
- iv. to test the anomalies and 'blank' areas identified by the geophysical survey;
- v. to identify the level of survival of the putative Roman road in the western part of the site;
- vi. to inform a decision as to whether further archaeological works will be required in advance of development groundworks; and
- vii. to compile a professional archival record of any archaeological remains within the evaluation trenches.

2.2 Methodology

- 2.2.1 The full methodology is outlined in the WSI (*Appendix A*) and was adhered to in full, and, as such, was fully compliant with prevailing guidelines and established industry best practice (CIfA 2020a; 2020b; 2022; Historic England 2015). A programme of field observation accurately recorded the character of the deposits within the evaluation.
- 2.2.2 The topsoil, and any surviving subsoil, were removed by an 13-tonne 360° tracked excavator, fitted with a toothless ditching bucket, to the surface of the first significant archaeological deposit or natural geology, under direct archaeological supervision at all times. Subsequent cleaning and investigation of all archaeological deposits was undertaken manually, using either hoes, shovel scraping, and/or trowels depending on the subsoil conditions. All features of archaeological interest were investigated.
- 2.2.3 The trenches were located by use of a real-time kinematic (RTK) global navigation satellite system (GNSS), accurate to within 0.02m-0.03m, and altitude information was established with respect to Ordnance Survey Datum. Trench 3 was proposed to be excavated close to the northern site boundary, however, these area had been fenced off prior to arrival and was inaccessible, as such, it was repositioned between Trenches 1 and 2, on the line of the putative Roman road (Fig 2). Trench 6 was also slightly shortened at its eastern end due to its close proximity to a site haul road.
- 2.2.4 All information identified during the site works was recorded stratigraphically, using a system adapted from that used by the former Centre of Archaeology of English Heritage, with an accompanying pictorial record (plans, sections, and digital photographs). Primary records were available for inspection at all times.
- 2.2.5 Results of all field investigations were recorded on *pro forma* context sheets. The site archive includes both photographic images and accurate large-scale plans and sections at appropriate scales (1:50; 1:20; 1:10).

- 2.2.6 A full professional archive has been compiled in accordance with the WSI, and in accordance with current CfA (2020b) and Historic England (2015) guidelines. The archive will be deposited with the Lancashire County Record Office in due course. An online access to the index of archaeological investigation (OASIS) form will also be uploaded, along with a digital copy of this report.

3 RESULTS

3.1 Introduction and presentation of results

3.1.1 The results of the evaluation are presented below, and include a stratigraphic description of the trenches. The full details of all trenches with dimensions and depths of all deposits can be found in *Appendix B*. Archaeological remains were only encountered in Trench 1; as such, the remaining trenches will be discussed no further, other than to describe the soils identified.

3.2 Evaluation results

3.2.1 The soil sequence in the trenches was fairly uniform. The natural geology of orangey brown, with patches of blue grey in low lying areas, clay was overlain by an orangey brown clayey silt subsoil, between 0.15 and 0.3m thick, which was, in turn overlain by topsoil, between 0.15 and 0.35m thick (Plates 1 and 2). Ground conditions throughout the evaluation were generally good, and the site remained dry throughout. Archaeological features, where present, were easy to identify against the underlying natural geology.



Plate 1: Trench 2, looking north-west, (scale 2x 1m)




Plate 2: Trench 7, looking east (scale 2 x 1m)

- 3.2.2 There was no evidence of the putative Roman road targeted by Trenches 1, 2 or 3, although there was a higher concentration of rounded river cobbles and stone in the subsoil in these trenches which was not present in Trenches 4 to 9. There was evidence of a possible north-east/south-west-aligned shallow ditch, **106** (Plate 3), at the north-western end of Trench 1, which survived to 1.4m wide, 0.12m deep and was filled by **105**, a brown clayey silt.



Plate 3: South-west-facing section showing ditch 106, looking north-east (scale 1 x 0.5m)

3.2.3 Trenches 1, 2 and 3 were also found to contain a north-east/south-west-aligned 1.00m wide stone culvert **103**, **203** and **303** (Fig 2 and Plate 4). In addition, a north-east to south-west aligned stone field drain **104** was uncovered in Trench 1.



*Plate 4: South-west facing section showing culvert **103**, looking north-east (scale 1 x 1m)*

3.3 Environmental and Finds Summary

3.3.1 No samples were taken as no suitable deposits were uncovered. No finds were recovered during the evaluation.

4 DISCUSSION

4.1 Reliability of field investigation

4.1.1 Although one trench was required to be moved (Trench 3), due to the proposed location being fenced off, and another shortened (Trench 6), due to close proximity to a haul road, all trenches were successfully excavated. The ground conditions throughout the evaluation were generally good and archaeological features, where present were, easily identifiable against the natural geology.

4.2 Evaluation objectives and results

4.2.1 The project aims and objectives identified above in *Section 2.1.1* were principally to obtain sufficient information to establish presence, absence, character, extent, state of preservation and date of any archaeological deposits within the site, and to provide sufficient information as to the need for and scope of any subsequent mitigation strategy. To meet these aims, the programme of trenching was designed to provide adequate coverage across the site and to test anomalies and 'blank' areas identified on the geophysical survey (ASDU 2012a and b), as well, as the putative location of a Roman road.

4.3 Interpretation

4.3.1 The majority of trenches excavated were devoid of archaeological remains, with the only archaeological remains of interest consisting of a shallow, heavily truncated ditch, **106**, at the north-western end of Trench 1. The fill of ditch **106** was sterile, with no evidence of any finds. The only other feature identified, was a stone-lined culvert seen at the south-eastern end of Trenches 1, 2 and 3, which was likely post-medieval in date and related to draining the low-lying part of the field.

4.3.2 There was no evidence of the putative Roman road in Trenches 1, 2 or 3, although there was a higher proportion of river-rounded cobbles within the subsoil in these trenches. This higher proportion of river-rounded cobbles may suggest that the road had been present, but it had been completely truncated by modern ploughing. There was certainly no evidence for road-side ditches.

4.4 Significance

4.4.1 The results of this evaluation suggest that very little archaeology exists across the site, potentially due to ploughing. As such, it is likely that any remains which may have been associated with the putative Roman road have been truncated and there is no remaining potential for significant archaeological remains to have survived.

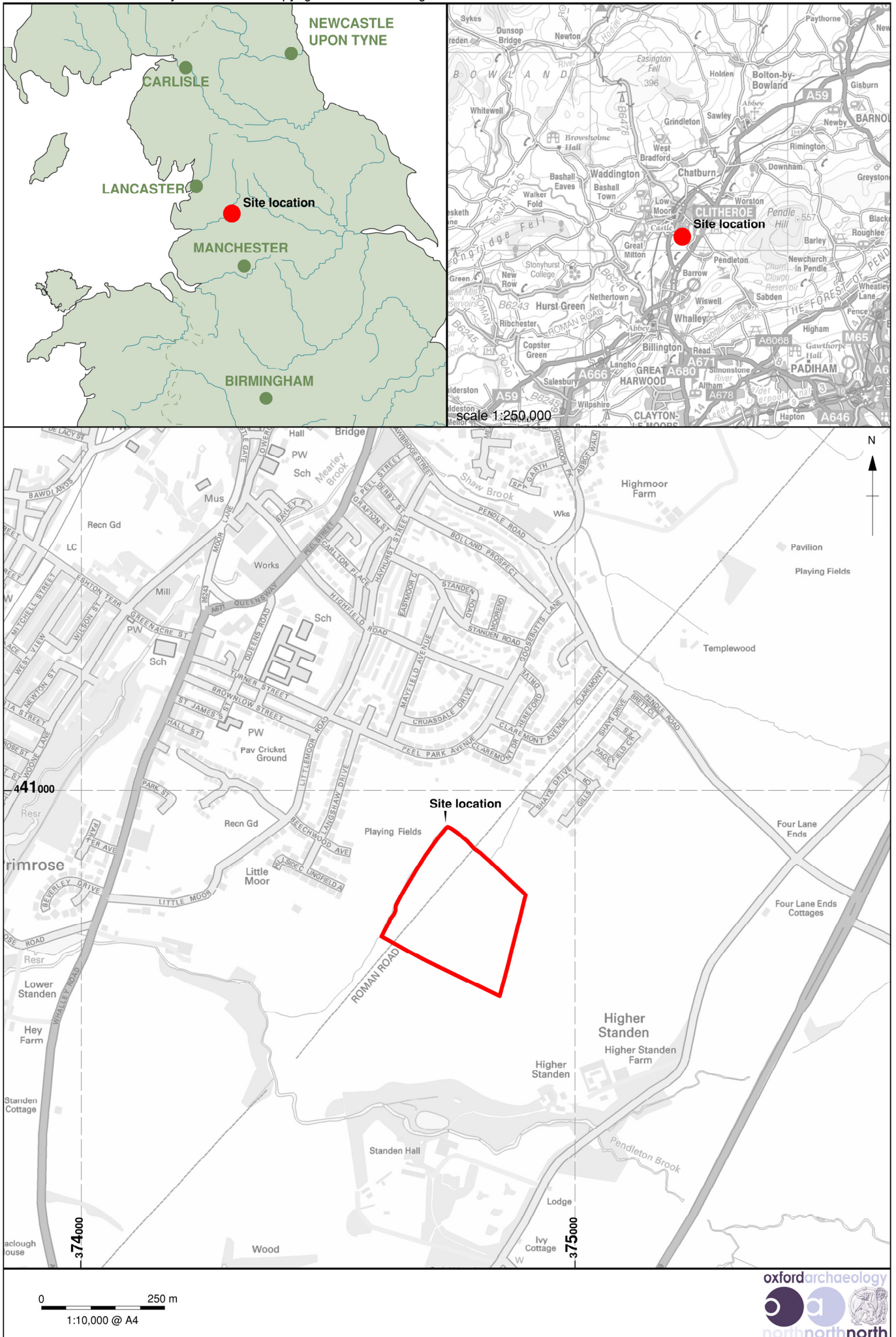


Figure 1: Site location

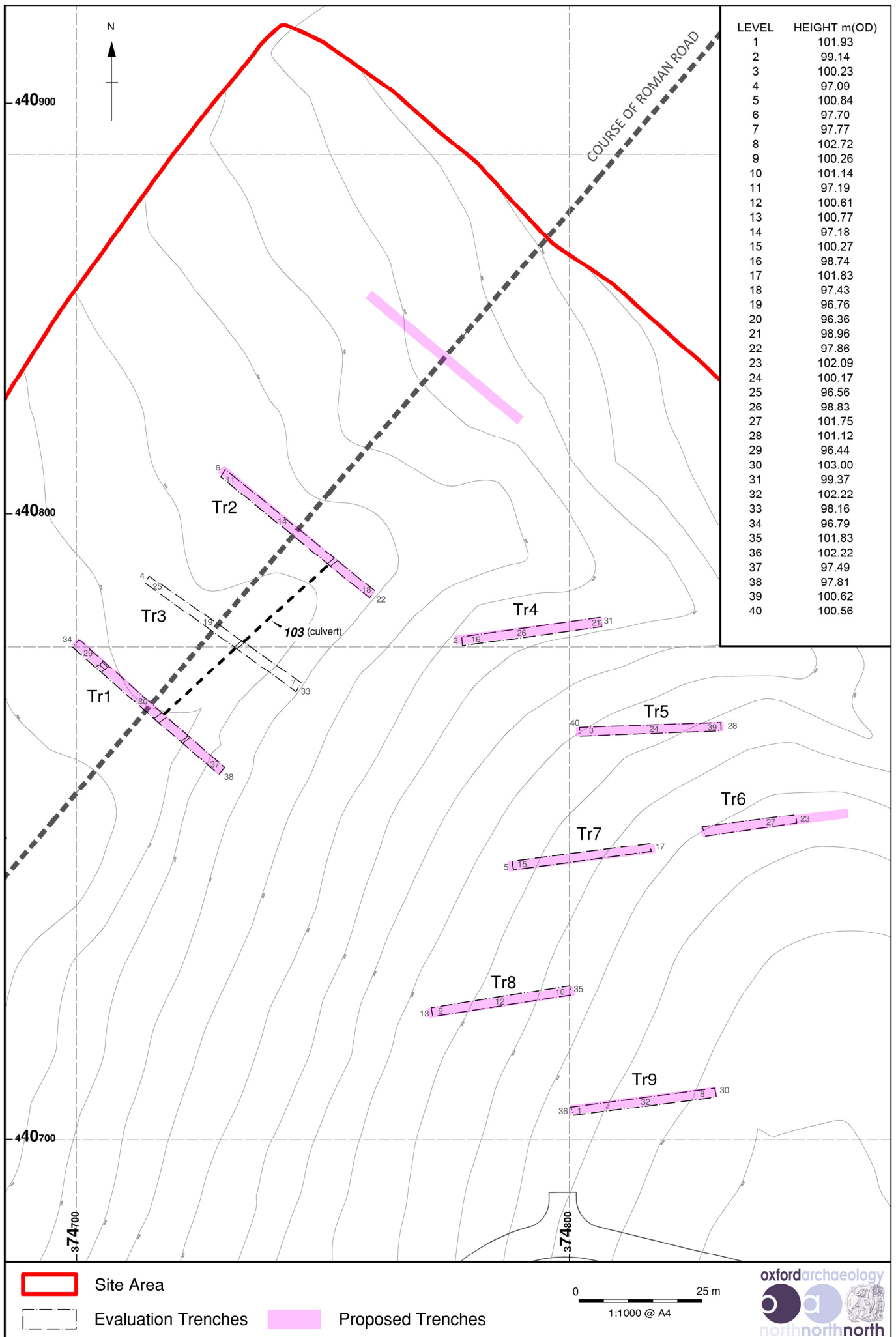
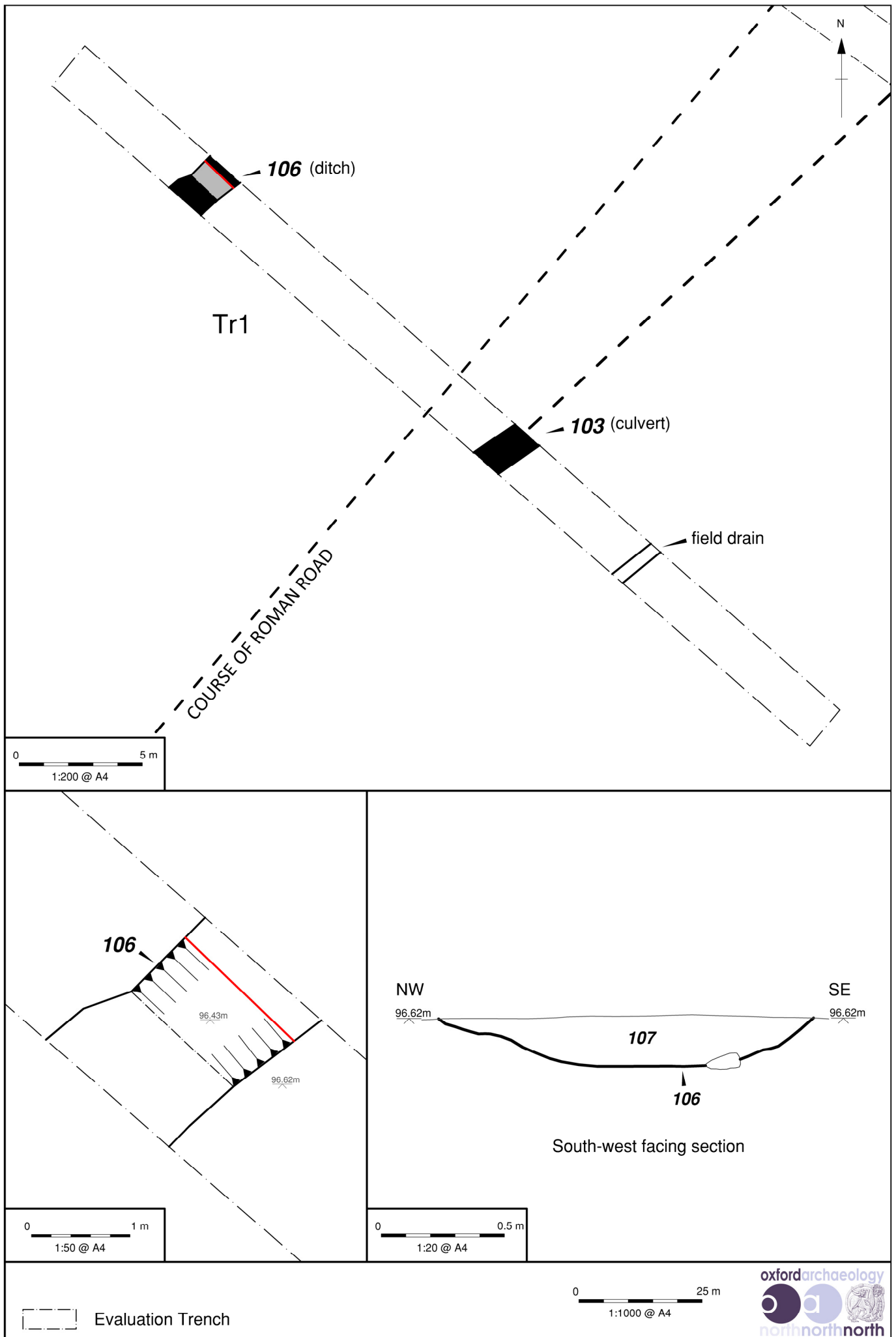


Figure 2: Evaluation trenches

PD*T26788*MAT* June 2022



PD*T26788*MAT*June 2022

Figure 3: Plan and section of ditch 106 in Trench 1

APPENDIX A WRITTEN SCHEME OF INVESTIGATION



Higher Standen Drive School, Clitheroe, Lancashire

Written Scheme of Investigation Archaeological Evaluation

June 2022

Client: Equans

Issue No: V. 2

OA Reference No:

NGR: SD 74945 40725



Client Name: Equans
Document Title: Higher Standen Drive School, Clitheroe, Lancashire
Document Type: Written Scheme of Investigation
Grid Reference: SD 74945 40725
Planning Reference: 3/2022/0116
Site Code: HSD22
Invoice Code:

OA Document File Location: X:\Paul\Projects\Higher_Standen_Drive\WSI
OA Graphics File Location: X:\Paul\Projects\Higher_Standen_Drive\WSI\WSI_Figs

Issue No: V. 2
Date: June 2022
Prepared by: Paul Dunn (Senior Project Manager)
Checked by: Paul Dunn (Senior Project Manager)
Approved for Issue by: Alan Lupton (Operations Manager)
Signature:

Disclaimer:

This document has been prepared for the titled project or named part thereof and should not be relied upon or used for any other project without an independent check being carried out as to its suitability and prior written authority of Oxford Archaeology being obtained. Oxford Archaeology accepts no responsibility or liability for the consequences of this document being used for a purpose other than the purposes for which it was commissioned. Any person/party using or relying on the document for such other purposes agrees and will by such use or reliance be taken to confirm their agreement to indemnify Oxford Archaeology for all loss or damage resulting therefrom. Oxford Archaeology accepts no responsibility or liability for this document to any party other than the person/party by whom it was commissioned.

OA South

Janus House
Osney Mead
Oxford
OX2 0ES

t. +44 (0)1865 263 800

OA East

15 Trafalgar Way
Bar Hill
Cambridge
CB23 8SQ

t. +44 (0)1223 850 500

OA North

Mill 3
Moor Lane Mills
Moor Lane
Lancaster
LA1 1QD

t. +44 (0)1524 880 250

e. info@oxfordarch.co.uk

w. oxfordarchaeology.com

Oxford Archaeology is a registered Charity: No. 285627



Chief Executive Officer
Ken Welsh, BSc, MCIFA
Private Limited Company, No: 1618597
Registered Charity, No: 285627
Registered Office: Oxford Archaeology Ltd
Janus House, Osney Mead, Oxford OX2 0ES

Higher Standen Drive School, Clitheroe, Lancashire

Written Scheme of Investigation for an Evaluation

Centred on SD 74945 40725

Contents

List of Figures	vii
1 INTRODUCTION	1
1.1 Project details	1
1.2 Location, topography and geology.....	1
2 ARCHAEOLOGICAL AND HISTORICAL BACKGROUND AND POTENTIAL	2
2.1 Archaeological and historical background	2
2.2 Potential.....	3
3 PROJECT AIMS.....	4
3.1 General	4
3.2 Specific aims and objectives.....	4
4 PROJECT SPECIFIC EXCAVATION AND RECORDING METHODOLOGY	5
4.1 Scope of works.....	5
4.2 Programme	5
4.3 Site specific methodology	5
5 PROJECT SPECIFIC REPORTING AND ARCHIVE METHODOLOGY	7
5.1 Programme	7
5.2 Content.....	7
5.3 Specialist input.....	7
5.4 Archive	7
6 HEALTH AND SAFETY.....	8
6.1 Roles and responsibilities.....	8
6.2 Method statement and risk assessment	8
6.3 Monitoring of works	8
7 BIBLIOGRAPHY	9
OA STANDARD FIELDWORK METHODOLOGY APPENDICES.....	10
APPENDIX A GENERAL EXCAVATION AND RECORDING METHODOLOGY	10
A.1 Standard methodology – summary.....	10
A.2 Relevant industry standards and guidelines.....	11
A.3 Relevant OA manual and other supporting documentation	11

APPENDIX B	GEOMATICS AND SURVEY	12
B.1	Standard methodology - summary	12
B.2	Relevant industry standards and guidelines.....	13
B.3	Relevant OA manual and other supporting documentation	14
APPENDIX C	ENVIRONMENTAL EVIDENCE	15
C.1	Standard methodology – summary.....	15
C.2	Relevant industry standards and guidelines.....	15
C.3	Relevant OA manual and other supporting documentation	16
APPENDIX D	ARTEFACTUAL EVIDENCE	17
D.1	Standard methodology - summary	17
D.2	Relevant industry standards and guidelines.....	18
D.3	Relevant OA manual and other supporting documentation	18
APPENDIX E	HUMAN REMAINS	19
E.1	Standard methodology - summary	19
E.2	Relevant industry standards and guidelines.....	21
E.3	Relevant OA manual and other supporting documentation	22
APPENDIX F	REPORTING	23
F.1	Standard methodology - summary	23
F.2	Relevant industry standards and guidelines.....	24
APPENDIX G	LIST OF SPECIALISTS REGULARLY USED BY OA	26
APPENDIX H	DOCUMENTARY ARCHIVING	28
	Standard methodology – summary.....	28
H.2	Relevant industry standards and guidelines.....	29
H.3	Relevant OA manual and other supporting documentation	30
APPENDIX I	HEALTH AND SAFETY	31
I.1	Standard Methodology - summary	31
I.2	Relevant industry standards and guidelines.....	31

List of Figures

- | | |
|-------|-------------------|
| Fig 1 | Site location |
| Fig 2 | Proposed trenches |

1 INTRODUCTION

1.1 Project details

1.1.1 Oxford Archaeology (OA) North has been commissioned by Equans to undertake an archaeological evaluation of the site of a proposed primary school off Higher Standen Drive, Clitheroe, Lancashire (NGR: SD 74945 40725).

1.1.2 The work is being undertaken as a condition of Planning Permission (planning ref: 3/2022/0116). Condition 10 states:

No works shall take place on the site until the applicant, or their agent or successors in title, has secured the implementation of a programme of archaeological investigation. This must be carried out in accordance with a written scheme of investigation, which shall first have been submitted to and agreed in writing by the Local Planning Authority.

REASON: To enable the appropriate archaeological recording, excavation and analysis of any surviving upstanding earthworks and buried below-ground archaeological remains of interest.

1.1.3 A planning consultation letter is included with the planning documentation produced by the Planning Office (Archaeology) of Lancashire County Council's Historic Environment Team (LCCHET). The letter identifies that the Design Statement for the project states that an archaeological evaluation will be undertaken in the location of the putative Roman road and the remainder of the site. As such, Equans commissioned OA North to produce this written scheme of investigation and undertake the necessary archaeological fieldwork; this document outlines how OA will implement those requirements.

1.1.4 All work will be undertaken in accordance with the Chartered Institute for Archaeologists (CifA) *Code of Conduct* (CifA 2021) and relevant *Standards and Guidance* (CifA 2020a and 2020b), and local and national planning policies (HE 2015).

1.2 Location, topography and geology

1.2.1 The site lies to the south of a recent housing development off Pendle Road, Clitheroe, Lancashire (NGR: SD 74945 40725; Fig 1). The site is bounded by the recent housing development to the north and agricultural fields to the east, west and south, with Higher Standen Farm to the south-eastern corner. The site is currently grassed pastureland.

1.2.2 The solid geology of the site is mapped as Mudstone of the Clitheroe Limestone Formation and Hodder Mudstone Formation, formed in the Carboniferous Period (BGS 2022). The superficial geology of the site is mapped as Diamicton, Devensian Till, formed in the Quaternary Period (*ibid*). The soils of the site are mapped as slowly permeable seasonally wet acid loamy and clayey soils (Cranfield 2022).

2 ARCHAEOLOGICAL AND HISTORICAL BACKGROUND AND POTENTIAL

2.1 Archaeological and historical background

- 2.1.1 There has been no specific archaeological or historical background produced for the site, however, a previous planning application (planning ref. 3/2012/0942) covered the part of the site included within this proposed development in a desk-based assessment (ASDU 2011) and geophysical surveys (ASDU 2012a and 2012b). The results of the assessment and surveys are summarised below.
- 2.1.2 **Prehistory:** an Early Bronze Age ring ditch was first identified in the Archaeological Research Services (ARS) evaluation in 2017, this was further excavated in early 2018 where the majority of the ring ditch was exposed to approximately 20m diameter (ARS 2019). Nine urned cremations were encountered within the central area of the feature, with assessment of the forms and fabrics of the vessels, as well as radiocarbon dating of their contents, placing them in the Early Bronze Age (*ibid*). There are also find spots of Neolithic stone axes and Bronze Age axes (HER 195 and HER 198) in the Clitheroe area.
- 2.1.3 **Roman period:** the line of the Roman road linking the forts at Ribchester (*Bremetennacum Veteranorum*) and Ilkley (*Verbeia*) passes through the western part of the site (Margary 1967). A open-area excavation was undertaken by ARS in 2020 to the south of the proposed development on the spine road for the housing development, specifically targeting the Roman road, however, there was no evidence beyond a higher proportion of stones within the topsoil and subsoil (ARS 2020). Borehole monitoring undertaken in early January 2022 on the *agger* of the road, seen as an earthwork through the proposed development, identified several cobbles overlying a stiff clay, although this only appeared to be a single layer (P Iles *pers comm*).
- 2.1.4 The course of the road has been identified in some places and projected in others, being recorded between Ribchester and Lidgett Flatt Farm and it is well-preserved in a pasture field at Dinckley, where limited investigations have taken place. South of the site on the Whalley Road and Clitheroe Road a residential development exposed the road and an inhumation (HER 720). At Higher Standen Farm, to the south-east of the proposed site, a Roman coin (HER 31912) of Tetricus II (AD270-273), half of a Roman seal box (HER 31913), part of a lock pin (HER 31916) and terret ring for a harness (HER 31917) were recovered during metal detecting.
- 2.1.5 **Medieval and post-medieval periods:** there is limited evidence from this period, however, evidence from this period is likely to survive as relating to agricultural activity and boundary features, due to it being open farmland. A medieval spindle whorl (HER 31867) was found to the south-west of the site. Drainage ditches were encountered in the ARS evaluations which are likely post-medieval in date (ARS 2017 and 2020).
- 2.1.6 **Previous fieldwork:** two phases of geophysical survey were undertaken by ASDU as part of a previous planning application on the site (ASDU 2012a and 2012b). The first survey undertaken on the area of site where the putative Roman road extends through, identified a potential section of *agger* associated with the Roman road, corresponding with a slight bank in the field, also an anomalous band of data was also recorded in the north of the area (ASDU 2012a). The second phase identified further

potential elements of the Roman road, as well as possible ring-ditches, pits and other ditched features (ASDU 2012b). ARS undertook archaeological evaluation and open-area excavation prior to the construction of the housing development to the north of the site and also to the east and south on further proposed housing and spine road, the majority of the remains related to post-medieval drainage ditches, however, they did excavate an Early Bronze Age ring ditch, with associated urned cremations, to the north (ARS 2017 and 2019). Excavation in the location of the putative Roman road on the course of the proposed spine road did not find evidence of the road, however, there was evidence of a higher proportion of stones within the topsoil and subsoil (ARS 2020). Borehole monitoring was undertaken in January 2022 in the location of the Roman road through the proposed development, with cobbles being identified (P Iles *pers comm*).

2.2 Potential

- 2.2.1 The principal potential for the site lies in remains relating to the Roman road in the western part of the site. This does appear to survive as a shallow earthwork and was identified as an anomaly on the geophysical surveys (ASDU 2012a and 2012b), with some cobbles surviving in a borehole (P Iles *pers comm*), although no evidence was found of the road to the south in an excavation undertaken on the spine road (ARS 2020). The trenches in the eastern half of the site are aimed at testing 'blank' areas of the geophysical surveys and previously unidentified archaeological remains, an Early Bronze Age ring ditch (ARS 2019) was identified to the north of this part of the site, as such further prehistoric remains may be encountered.

3 PROJECT AIMS

3.1 General

3.1.1 The general project aims and objectives can be summarised as follows:

- i. to adhere to and fulfil the agreed programme of works associated with the archaeological potential of the site;
- ii. to inform a decision as to whether further archaeological works will be required in advance of development groundworks; and
- iii. to compile a professional archival record of any archaeological remains within the evaluation trenches.

3.2 Specific aims and objectives

3.2.1 The specific aims and objectives of the archaeological evaluation are:

- i. to determine or confirm the general nature of any remains present;
- ii. to determine or confirm the approximate date or date range of any remains, by means of artefactual or other evidence;
- iii. to test the anomalies and 'blank' areas identified by the geophysical survey; and
- iv. to identify the level of survival of the putative Roman road in the western part of the site

4 PROJECT SPECIFIC EXCAVATION AND RECORDING METHODOLOGY

4.1 Scope of works

- 4.1.1 The trial trench evaluation is to consist of the excavation of nine trenches within the site, with the principal aim of locating and identifying the level of preservation of the putative Roman road in the western part of the site and to test anomalies and 'blank' areas identified on the previous geophysical surveys (ASDU 2012a and 2012b). Three of the trenches will be 40m by 2m and targeted on the putative Roman road, Trenches AT1 to AT3 (Fig 2). The remaining six trenches will be targeted on 'blank' areas of the geophysical survey in the eastern part of the site, Trenches AT4 to AT9 (Fig 2). Prior to the excavation of the trenches, photographs will be taken showing the condition of the site and service checks will be undertaken utilising service plans and a cable avoidance tool (CAT and Genny).
- 4.1.2 The trenches will be excavated by mechanical excavator fitted with a toothless ditching bucket, under direct supervision of a suitably experienced and qualified archaeologist at all times. Topsoil and subsoil will be excavated from the trenches in stratigraphic order to natural geology, significant archaeological remains or a safe working depth of 1.2m, whichever is encountered first. The topsoil and subsoil will be kept separate with the topsoil stockpiled on one side of the trench and subsoil the other, they will also be systematically checked, both by eye and metal detector, and any finds will be retained.
- 4.1.3 Upon completion of the mechanical excavation of the trenches, they will be hand cleaned and any archaeological features identified will be investigated and recorded. Any finds or environmental material recovered will be returned to OA North's office in Lancaster for processing and assessment. If potentially significant archaeological remains are identified, the archaeologist will inform the client and their representative.
- 4.1.4 Once the trenches have been fully recorded, the client and the Planning Officer (Archaeology) for LCCHET will be given the opportunity to view the trenches. Once they are satisfied with the works the trenches will be backfilled by mechanical excavator, photographs will then be taken to show the condition the site is being left.

4.2 Programme

- 4.2.1 It is anticipated that the fieldwork will take three days to complete, by a team consisting of a Project Officer/Project Supervisor, directing up to two Project Archaeologists, under the management of Paul Dunn, Senior Project Manager.
- 4.2.2 All fieldwork undertaken by OA North is overseen by the Operations Manager, Alan Lupton MCIfA.

4.3 Site specific methodology

- 4.3.1 A summary of OA's general approach to excavation and recording can be found in *Appendix A*. Standard methodologies for Geomatics and Survey, Environmental evidence, Artefactual evidence and Burials can also be found below (*Appendices B, C, D and E* respectively).

4.3.2 Site specific methodologies will be as follows:

- i. the evaluation trenches will be set-out by real-time kinematic (RTK) global navigation satellite system (GNSS), accurate to 0.02m, based upon the proposed trench plan (Fig 2). They will then be scanned using a cable avoidance tool (CAT) and signal generator (Genny), operated by a suitably qualified and experienced member of staff, the position of any potential services will be marked out and demarcated, with the trenches being potentially reposition depending on the location of the services. Once the location of the trenches are identified as being clear, mechanical excavation can commence;
- ii. the topsoil and subsoil will be banded on opposite sides of the trenches, a safe working distance from the trench edges, approximately 1m. The trenches will not be entered if they exceed a safe working depth of 1m;
- iii. once the mechanical excavation of the trenches has reached natural geology, significant archaeology or a safe working depth, the trenches will be cleaned by hand where necessary. The hand excavation and recording methodology can be found in *Appendix A*;
- iv. if features of significance are identified during the evaluation, the client will be informed as soon as possible. A decision as to whether to continue the trench or stop at that level will then be made;
- v. all information identified during the course of the fieldwork will be recorded stratigraphically, using a system adapted from that used by the former English Heritage Centre for Archaeology with an accompanying pictorial record (plans, sections and digital photographs). Results of all field investigations will be recorded on pro forma context sheets. The site archive will also include a photographic record and accurate large-scale plans and sections at appropriate scales (1:50; 1:20; and 1:10);
- vi. once the trenches are fully recorded and the client and Planning Officer (Archaeology) have had the opportunity to view the trenches, they will be backfilled by mechanical excavator, in the reverse order they were excavated, i.e. subsoil first and the topsoil. The spoil will then be compacted by the weight of the mechanical excavator provided and not by any other type of plant (*Appendix A*); and
- vii. following completion of the fieldwork an archaeological report detailing the results of the evaluation and an interpretation of their significance will be produced (*Section 5*).

5 PROJECT SPECIFIC REPORTING AND ARCHIVE METHODOLOGY

5.1 Programme

- 5.1.1 The final grey literature report will be produced within 4 to 6 weeks of completion of the fieldwork. An interim report can be provided within a week of completion of the fieldwork to assist in ongoing discussions relating to the proposed development if required. A copy of the report in Adobe Acrobat (.pdf) format will be provided to the client and their representative, paper copies can be provided on request.

5.2 Content

- 5.2.1 The content of this report will be as defined in *Appendix F*.

5.3 Specialist input

- 5.3.1 OA has a large pool of internal specialists, as well as a network of external specialists with whom OA have well established working relationships. A general list of these specialists is presented in *Appendix G*; in the event that additional input should be required, an updated list of specialists can be supplied.

5.4 Archive

- 5.4.1 If finds are recovered from the site, the documentary and finds will be deposited with Lancashire County Council Museums Service (LCCMS), with the digital data being deposited with the Archaeological Data Service (ADS) following completion of the project, as per LCCMS's guidance (2022). If no finds are made, the archive will be deposited with the county record office and online ADS. An Online Access to Index of Archaeological Investigations (OASIS) record will be established at the beginning of the project and finalised upon completion of the project, with a digital copy of the final report being uploaded.
- 5.4.2 A summary of OA's general approach to documentary archiving can be found in *Appendix H*.

6 HEALTH AND SAFETY

6.1 Roles and responsibilities

- 6.1.1 The Senior Project Manager, Paul Dunn, has responsibility for ensuring that safe systems of work are adhered to on site. Elements of this responsibility will be delegated to the Project Officer/Supervisor, who implements these on a day to day basis. Paul Dunn and the Project Officer/Supervisor are supported by OA North's Health and Safety Advisor, Fraser Brown.
- 6.1.2 The Director with responsibility for Health and Safety at OA is Dan Poore Tech IOSH (Chief Business Officer).

6.2 Method statement and risk assessment

- 6.2.1 A summary of OA's general approach to health and safety can be found in *Appendix I*. A risk assessment has also been undertaken and approved and will be kept on site, along with OA's standard Health and Safety file, which will contain all relevant health and safety documentation.
- 6.2.2 The Health and Safety file will be available to view at any time.

6.3 Monitoring of works

- 6.3.1 At least two weeks notice of the commencement of the archaeological evaluation will be given to the Planning Officer (Archaeology) for LCCHET.
- 6.3.2 The Planning Officer (Archaeology) will have free access to the site (subject to Health and Safety considerations) and all records to ensure the works are being carried out in accordance with this WSI and all other relevant standards.

7 BIBLIOGRAPHY

Archaeological Research Services (ARS), 2017 *Archaeological evaluation trenching on land at Higher Standen Farm, Clitheroe, Lancashire*, unpubl rep

ARS, 2019 *An archaeological excavation of a Bronze Age ring ditch at Higher Standen Farm, Clitheroe, Lancashire*, unpubl rep

ARS, 2020 *Archaeological works at Higher Standen Farm Phases 2-3 and Spine Road, Clitheroe, Lancashire*, unpubl rep

Archaeological Services Durham University (ASDU), 2011 *Land at Higher Standen Farm, Clitheroe, Lancashire: archaeological desk-based assessment*, unpubl rep

ASDU, 2012a *Land at Higher Standen Farm, Clitheroe, Lancashire: geophysical survey*, unpubl rep

ASDU, 2012b *Land at Higher Standen Farm, Clitheroe, Lancashire: geophysical survey*, unpubl rep

British Geological Survey (BGS), 2022 *Geology of Britain Viewer* [Online] available at: <http://mapapps.bgs.ac.uk/geologyofbritain/home.html> (accessed 1 June 2022)

Chartered Institute for Archaeologists (CIfA), 2020a *Standard and guidance for field evaluation*, Reading

CIfA, 2020b *Standard and guidance for the creation, preparation, transfer and deposition of archaeological archives*, Reading

CIfA, 2021 *Code of conduct: professional ethics in archaeology*, Reading

Cranfield Soil and Agrifood Institute, 2022 National Soil Resources Institute's *Soilscapes of Britain map* [Online], available at: <http://www.landis.org.uk/soilscapes>, Cranfield University (accessed 1 June 2022)

Historic England (HE), 2015 *Management of research projects in the historic environment: a project managers guide* (re-issue), London

Lancashire County Council Museum Service (LCCMS), 2022 *Guidance for the deposition of archaeological archives* [Online], available at: <https://www.lancashire.gov.uk/media/930034/guidance-for-the-deposition-of-archaeological-archives.pdf> (accessed 1 June 2022)

Margary, ID, 1967 *Roman roads in Britain*, London

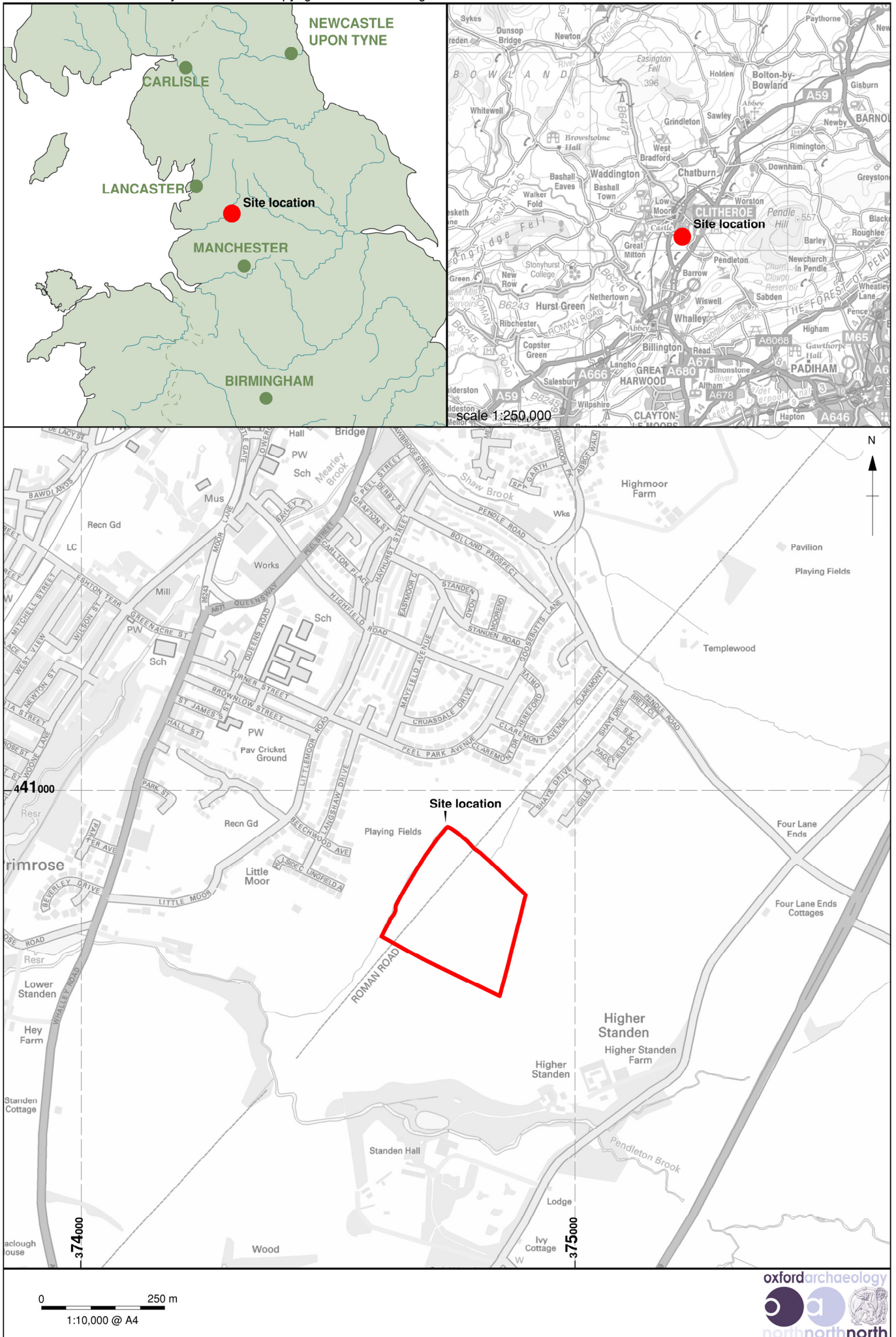
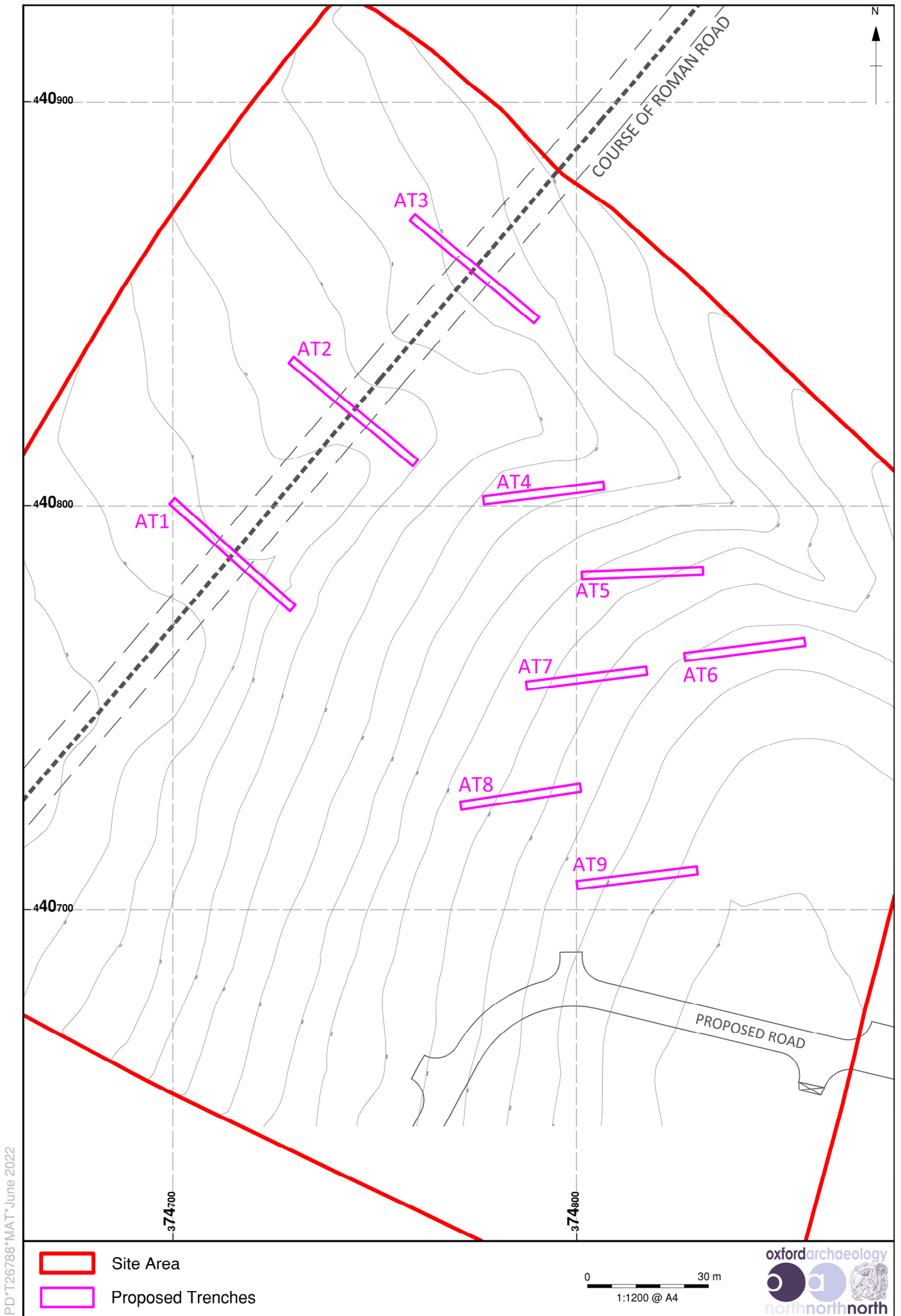


Figure 1: Site location



PD*T26788*MAT*June 2022

Figure 2: Proposed trenches

OA STANDARD FIELDWORK METHODOLOGY APPENDICES

The following methods and terms will apply, where appropriate, to all OA fieldwork unless varied by the accompanying detailed Written Scheme of Investigation.

Copies of all OA internal standards and guidelines referred to below are available on request.

APPENDIX A GENERAL EXCAVATION AND RECORDING METHODOLOGY

A.1 Standard methodology – summary

Mechanical excavation

- A.1.1 An appropriate mechanical excavator will be used for machine excavation. This will normally be a JCB or 360° tracked excavator with a 1.5 m to 2 m wide toothless ditching bucket. For work with restricted access or working room a mini excavator may be used.
- A.1.2 All mechanical excavation will be undertaken under direct archaeological supervision.
- A.1.3 All undifferentiated topsoil or overburden of recent origin will be removed down to the first significant archaeological horizon, in successive, level spits.
- A.1.4 Following mechanical excavation, all areas that require examination or recording will be cleaned using appropriate hand tools.
- A.1.5 Spoil heaps will be monitored in order to recover artefacts to assist in the analysis of the spatial distribution of artefacts. Modern artefacts will be noted but not retained.
- A.1.6 After recording, evaluation trenches and test pits will usually be backfilled with excavated material in reverse order of excavation, and compacted as far as is practicable with the mechanical excavator. Area excavations will not normally be backfilled.

Hand excavation

- A.1.7 All investigation of archaeological levels will usually be by hand, with cleaning, examination and recording both in plan and section.
- A.1.8 Within significant archaeological levels the minimum number and proportion of features required to meet the aims of the excavation will be hand excavated. Pits and postholes will usually be subject to a 50% sample by volume. Linear features will be sectioned as appropriate. More complex features such as those associated with funerary activity will usually be subject to 100% hand excavation.
- A.1.9 In the case of evaluations, it is not necessarily the intention that all trial trenches will be fully excavated to natural stratigraphy, but the depth of archaeological deposits across the site will be assessed. The stratigraphy of a representative sample of the evaluation trenches will be recorded even where no archaeological deposits have been identified. Any excavation, both by machine and by hand, will be undertaken with a view to avoiding damage to any archaeological features or deposits, which appear to be worthy of preservation in situ.

Recording

- A.1.10 Written descriptions will be recorded on proforma sheets comprising factual data and interpretative elements.
- A.1.11 Where stratified deposits are encountered a Harris matrix will be compiled during the course of the excavation.
- A.1.12 Plans will normally be drawn at 1:100, but on urban or deeply stratified sites a scale of 1:50 or 1:20 will be used. Detailed plans will be at an appropriate scale. Burials will be drawn at scale 1:10 or recorded using geo-referenced digital photography.
- A.1.13 The site grid will be accurately tied into the National Grid and located on the 1:2500 or 1:1250 map of the area.
- A.1.14 A register of plans will be kept.
- A.1.15 Long sections of showing layers will be drawn at 1:50. Sections of features or short lengths of trenches will be drawn at 1:20.
- A.1.16 A register of sections will be kept.
- A.1.17 Generally, all sections will be tied in to Ordnance Datum.
- A.1.18 A full photographic record, illustrating in both detail and general context the principal features and finds discovered will be maintained. The photographic record will also include working shots to illustrate more generally the nature of the archaeological work.
- A.1.19 Photographs will be recorded on OA Photographic Record Sheets.

A.2 Relevant industry standards and guidelines

- A.2.1 The Chartered Institute for Archaeologists (CIfA) Standard and Guidance notes relevant to fieldwork are:
- Standard and guidance for archaeological field evaluation, 2014 (updated 2020)
 - Standard and guidance for archaeological excavation, 2014 (updated 2020)
 - Standard and guidance for an archaeological watching brief, 2014 (update 2020)
- A.2.2 These will be adhered to at all times.

A.3 Relevant OA manual and other supporting documentation

- A.3.1 All fieldwork will be undertaken in accordance with the requirements of the OA Field Manual (ed. D Wilkinson 1992), and the revised OA fieldwork manual (publication forthcoming).
- A.3.2 Further guidance is provided to all excavators in the form of the OA 'Fieldwork Crib Sheets - a companion guide to the Fieldwork Manual'. These have been issued ahead of formal publication of the revised Fieldwork Manual.

APPENDIX B GEOMATICS AND SURVEY

B.1 Standard methodology - summary

- B.1.1** The aim of OA methodology is to provide comprehensive survey cover of all investigation areas. Additionally, it is designed to provide coverage for any areas, beyond the original scope of the project, which arise as a result of further work. It provides digital plans of all required elements of the project and locates them within an overall grid.
- B.1.2** It also maintains all necessary survey data and ensures that the relevant information is copied into the primary record, in order to ensure the integrity of the project archive. Furthermore, it ensures that all core data is securely stored and backed up. It establishes accurate project reference systems utilising a series of control stations and permanent base lines.
- B.1.3** The survey will be conducted using a combination of GPS/GNSS (Global Positioning System/Global Navigation Satellite System), hand-measured elements, Total Station Theodolite (TST) survey utilising Reflectorless Electronic Distance Measurement (REDM), or photogrammetry where appropriate.
- B.1.4** Before the main work commences, a network of control stations will be laid out encompassing the area as necessary. Control stations will be tied in to known points or existing features using rigorous metric observation. The control network will be set in using a TST to complete a traverse or using techniques as appropriate to ensure sufficient accuracy. A GNSS, or other appropriate method, will be used to orientate the control network to National Grid or other recognised coordinate system.
- B.1.5** Control stations will be checked by closed traverse and/or GNSS, as appropriate. The accuracy of these control stations will be accessed on a regular basis and re-established accordingly. Control stations will be recorded on Survey Control Station sheets.
- B.1.6** Each control station will be marked with a PGM (Permanent Ground Marker). Witness diagrams will include the full 3-D co-ordinates generated, a sketch diagram and measurements to at least three fixed details, written description of the mark and a photograph of the control point in its environs.
- B.1.7** Prior to entry into the field all equipment will be checked, and all pre-survey information will be uploaded onto survey equipment as appropriate. Prior to conducting the survey, the site will be reconnoitred for locations for a viable control network and check the line of sight and any possible hindrance to survey. Daily record sheets will be kept recording daily tasks and conditions as appropriate.
- B.1.8** All spatial data will be periodically downloaded uploaded and backed up to our central servers via ftp. It will be cleaned, validated and inspected.
- B.1.9** All survey data will be documented on daily survey record sheets as necessary. Information entered on these sheets includes key set up information (Instrument height etc.) as well as daily variables and errors/comments. All survey data will be digitally recorded in a raw format and translated during the download process this

shall allow for any errors to be cross referenced with the daily survey record and corrected accordingly.

- B.1.10 A summary of survey work will be produced as needed to access development and highlight problems. Technical support for the survey equipment and download software shall be available at all times. In those instances, where sites are remotely operated, all digital data will be backed up regularly via ftp to Oxford on a regular basis.
- B.1.11 A site plan will initially be created by a rapid survey of relevant archaeological features by mapping their extent using a combination of TST and GNSS. This will form the basis for deciding excavation strategy and will be updated as the excavation clarifies the extent of, and relationships between, archaeological features.
- B.1.12 Areas of complex stratigraphy will be hand drawn or recorded by photogrammetry as appropriate. Where hand drawn, at least two Drawing Points (DPs) will be set in as a baseline and measurements taken off this by tape and offset. The hand drawn plans will be referenced to the digitally captured pre-site plan by measuring in the DPs with a TST or GNSS. These hand drawn elements will then be scanned in, geo-referenced using the DPs as reference points and digitised following OA's digitising protocols. For further details on hand planning procedure please refer to the fieldwork guidelines.
- B.1.13 Photogrammetry may also be used to record standing structures or burials. This will be carried out in line with Standard OA procedures for photogrammetry.
- B.1.14 Survey data recorded in the field will be downloaded using appropriate downloading software, and saved as an AutoCAD Map DWG file, or an ESRI Shapefile. These files will be regularly updated and backed up with originals being stored on an OA server in Oxford.
- B.1.15 All drawings will be composed of closed polygons, polylines or points in accordance with the requirements of GIS construction and OA Geomatics protocols. Once created, additional GIS/CAD work will normally be carried out at the local OA central office or at on-site remote locations when appropriate. Support for all GIS/CAD work will be available from OA's Oxford Office during normal office hours. The aim of the GIS/CAD work is to produce workable draft plans, which can be produced as stand-alone products, or can be readily converted to GIS format. Any hand-drawn plans will be scanned and digitised on site in the first instance. Subsequent plans will be added to the main drawing as it develops.
- B.1.16 All plan scans will be numbered according to their plan site number. Digital plans will be given a standard new plan number taken out from the site plan index.
- B.1.17 Information (metadata) on all other digital files will be created and stored as appropriate. At the end of the survey all data recorded will be made available for archiving purposes.

B.2 Relevant industry standards and guidelines

- B.2.1 Historic England, 2017 Understanding the Archaeology of Landscapes A Guide to Good Recording Practice
- B.2.2 Historic England, 2015 Metric Survey Specifications for Cultural Heritage (3rd edn)

B.2.3 Historic England, 2016 Understanding Historic Buildings: A Guide to Good Recording Practice

B.2.4 Historic England, 2017 Photogrammetric Applications for Cultural Heritage: Guidance for Good Practice

B.3 Relevant OA manual and other supporting documentation

B.3.1 OA South Metric Survey, Data Capture and Download Procedures

B.3.2 OA South Digitising Protocols

B.3.3 OA South GIS Protocols

B.3.4 These will be superseded by the OA South Geomatics Manual (in progress).

APPENDIX C ENVIRONMENTAL EVIDENCE

C.1 Standard methodology – summary

- C.1.1 Different environmental and geoarchaeological sampling strategies may be employed according to established research targets and the perceived importance of the strata under investigation. Where possible an environmental specialist(s) will visit the site to advise on sampling strategies. Sampling methods will follow guidelines produced by Historic England and Oxford Archaeology. A register of samples will be kept. Specialists will be consulted where non-standard sampling is required (e.g. TL, OSL or archaeomagnetic dating) and if appropriate will be invited to visit the site and take the samples.
- C.1.2 Geoarchaeological sampling methods are site specific, and methodologies will be designed in consultation with the geoarchaeological manager on a site by site basis.
- C.1.3 Bulk soil samples, where possible of 40 litres or 100% of a deposit if less is available, will be taken from potentially datable features and layers for flotation for charred plant remains and for the recovery of small bones and artefacts. Larger soil samples (up to 100L) may be taken for the complete recovery of animal bones, marine shell and small artefacts from appropriate contexts. Smaller bulk samples (general biological samples) of 10-20 litres will be taken from any waterlogged deposits present for the recovery of macroscopic plant remains and insects. Series of incremental 2L samples may be taken through buried soils and deep feature fills for the recovery of snails and/or waterlogged plant remains, depending on the nature of the stratigraphy and of the soils and sediments. Columns will be taken from buried soils, peats and waterlogged feature fills for pollen and/or phytoliths, diatoms, ostracods and foraminifera if appropriate. Soil samples will be taken for soil investigations (particle size, organic matter, bulk chemistry, soil micromorphology etc.) and possibly for metallurgical analysis in consultation with the appropriate specialists.
- C.1.4 Bulk samples from dry deposits will be processed by standard water flotation using a modified Siraf-style machine and meshes of 0.25mm (flot) and 0.5 or 1mm depending on sediment type and like modes of preservation (residue). Heavy residues will be wet sieved, air dried and sorted. Samples taken exclusively for the recovery of bones, marine shell or artefacts will be wet sieved to 2mm. Waterlogged samples (1L sub-sample) and snail samples (2L) will be processed by hand flotation with flots and residues collected to 0.25mm (waterlogged plants) and 0.5mm (snails) respectively; these flots and residues will be sorted by the specialist. Samples specifically taken for insects, pollen, other microflora and microfauna, metallurgy and soil analysis will be submitted as whole earth to the appropriate specialists or processed following their instructions.

C.2 Relevant industry standards and guidelines

- C.2.1 Historic England, 2010 Waterlogged Wood: Guidelines on the recording, sampling, conservation and curation of waterlogged wood.
- C.2.2 Historic England, 2018 Waterlogged Organic Artefacts: Guidelines on their Recovery, Analysis and Conservation.

- C.2.3 Historic England, 2011 Environmental Archaeology. A guide to the theory and practice of methods, from sampling and recovery to post excavation, (2nd ed)
 - C.2.4 Historic England, 2004 Dendrochronology: Guidelines on Producing and Interpreting Dendrochronological Dates (revision due 2020).
 - C.2.5 University of Bradford, 2019 Archaeomagnetism: Magnetic Moments in the Past <https://www.brad.ac.uk/archaeomagnetism/>
 - C.2.6 Historic England, 2008 Luminescence Dating. Guidelines on Using Luminescence Dating in Archaeology (revision due 2020).
 - C.2.7 Historic England, 2008 Guidelines for the Curation of Waterlogged Macroscopic Plant and Invertebrate Remains (currently being revised).
 - C.2.8 Historic England, 2015 Archaeometallurgy. Guidelines for Best Practice.
 - C.2.9 Historic England, 2015 Geoarchaeology. Using Earth Sciences to Understand the Archaeological Record.
 - C.2.10 Historic England, 2017 Organic Residue Analysis and Archaeology.
 - C.2.11 Baker, P and Worley, F, 2019 Animal Bones and Archaeology: Recovery to archive. Historic England
- C.3 Relevant OA manual and other supporting documentation**
- C.3.1 Oxford Archaeology 2017. Environmental Sampling Guidelines, 4th ed.

APPENDIX D ARTEFACTUAL EVIDENCE

D.1 Standard methodology - summary

- D.1.1 Before a site begins arrangements concerning the finds will be discussed with the Finds Team Leader. Information will be provided by the project manager about the nature of the site, the expected size and make-up of the finds assemblage and any site specific finds retrieval strategies. On-site requirements will be discussed and a conservator appointed who can be called on to make site visits if required. Special requirements regarding particular categories of material will be raised at this early stage for instance the likelihood of recovering assemblages of waterlogged material, large timbers, quantities of structural stone or ceramic building material. Specialists may be required to visit sites to discuss retrieval strategies.
- D.1.2 The project manager will supply the Finds Team Leader with contact details of the landowner of the site so that consent to deposit any finds resulting from the investigation can be sought.
- D.1.3 The on-site retrieval, lifting and short term packaging of bulk and small finds will follow the detailed guidelines set out in the OA Finds Manual (sections 2 and 3), First Aid for Finds and the UKIC conservation guidelines No.2.
- D.1.4 All finds recovered from site will be transported to an OA regional office for processing; local sites will return finds at the end of each day, away based sites at the end of each week. Special arrangements can be discussed for certain sites with the Team Leader before the start of a project. Larger long running sites may in some instances set up on-site processing units to deal with the material from a particular site.
- D.1.5 All finds qualifying as Treasure will be removed to a safe place and reported to the local Coroner according to the procedures relating to the Treasure Act (1996), and the Treasure (Designation) Order 2002. Where removal cannot be effected on the same working day as the discovery, suitable security measures will be taken to protect the finds from theft.
- D.1.6 Each box of finds will be accompanied by a finds context checklist itemising the finds within each box. The number of bags of finds from each context and individual small find from each context will be recorded. A member of the processing team will check the list when it arrives in the department. There are separate forms for finds recovered from fieldwalking.
- D.1.7 The processing programme is reviewed on a weekly basis and priorities are worked out after discussions with the Fieldwork Team Leader and the Post-excavation Team Leader. Project managers will keep the Finds Team Leader informed of any pressing deadlines that they are aware of. All finds from evaluations are dealt with as a matter of priority.
- D.1.8 All bulk finds are washed (where appropriate), marked, bagged and boxed by the processing team according to the guidelines set out in section 4 and 5 of the OA Finds Manual, First-aid for finds and the UKIC guidelines No.2. They must also take into account the requirements of the receiving museum. Primary data recording count and weight of fragments by material from each context is recorded on the site database.

- D.1.9 Unstable and sensitive objects are recorded onto the database and then packaged and stored in controlled environments according to their individual requirements. The advice of a conservator will be sought for sensitive objects in need of urgent conservation. All metalwork will be x-rayed prior to assessment (and to meet the requirements of most receiving museums).
- D.1.10 Finds recovered from the environmental sample processing will be incorporated into the main assemblage and added to the database.
- D.1.11 On completion of the processing and data entry a finds file for each archaeological investigation will be produced, a summary of which is available for the project manager. The assemblage is allocated an OA number for storage purposes. Bulk finds are stored on a roller racking system, metals in a secure controlled storage and organic finds are refrigerated where possible.
- D.1.12 The movement of finds in and out of the storage areas is strictly monitored and recorded. Carbon copy transit forms exist to record this information. Finds will not be removed from storage without the prior knowledge of the Finds Team Leader.
- D.1.13 Finds information summarised in the finds compendium is used to assess the finds requirements for the post excavation stages of the project. The Team Leader holds a list of all specialists used by OA (see below) both internal and external.
- D.1.14 On completion of the post excavation stage of the project the team prepares the finds assemblage for deposition with the receiving museum. Discussions will be held with the museum, the excavator and the Finds Team Leader to finalise any selection, retention or discard policy. Most museums issue strict guidelines for the preparation of archives for deposition with their individual labelling, packaging and recording requirements.

D.2 Relevant industry standards and guidelines

- D.2.1 ClfA, 2014 (updated 2020) Standard and guidance for the collection, documentation, conservation and research of archaeological materials
- D.2.2 Society of Museum Archaeologists, 1993 Selection, retention and dispersal of Archaeological Collections. Download available via <http://www.socmusarch.org.uk/publica.htm>
- D.2.3 UKIC, 1983 Packaging and Storage of Freshly-Excavated Artefacts from Archaeological Sites. Conservation Guidelines No.2. Archaeology Section, United Kingdom Institute for Conservation.
- D.2.4 UKIC, 1988 Excavated Artefacts and Conservation: UK sites Revised Edition. Conservation Guidelines No.1. Archaeology Section, United Kingdom Institute for Conservation.
- D.2.5 Watkinson, D E & Neal, V, 1998 First Aid for Finds (3rd edition). RESCUE & UKIC

D.3 Relevant OA manual and other supporting documentation

- D.3.1 Allen, L, and Cropper, C (internal publication only) Oxford Archaeology Finds Manual.

APPENDIX E HUMAN REMAINS

E.1 Standard methodology - summary

- E.1.1 Human remains will not be excavated without a relevant licence/faculty and, where applicable (for example, a post medieval cemetery), a risk assessment from the local environmental officer.
- E.1.2 All human remains will be treated with due care and regard to the sensitivities involved, and will be screened from the public throughout the course of the works.
- E.1.3 Excavation will be undertaken in accordance with ClfA (Roberts and McKinley 1993), Historic England (2018), the Advisory Panel on the Archaeology of Burials in England (APABE, 2015, 2017) and British Association of Biological Anthropology and Osteoarchaeology Code of Practice (2019) and Code of Ethics (2019). For crypts and post-medieval burials, the recommendations set out by the ClfA (Cox 2001) and by the Association of Diocesan and Cathedral Archaeologists and APABE (2010) are also relevant.
- E.1.4 In accordance with recommendations set out in the Historic England and Church of England (2005) and updated by the Advisory Panel on the Archaeology of Burials in England (2017), skeletons will not be excavated beyond the limits of the trench, unless they are deemed osteologically or archaeologically important.
- E.1.5 Where any soft tissue survives and/or materials (for example, inner coffins, mattresses and other paddings) soaked in body liquor, no excavation or handling of the remains will take place until an appropriate risk assessment has been undertaken. Relevant protocols (i.e. Cox 2001) for their excavation, recording and removal will be adhered to.
- E.1.6 OA does not excavate or remove modern burials (those less than 100 years old) and does not remove or open sealed lead coffins. Appropriate PPE (e.g. chemical suit, latex gloves) will be worn by all staff when working with lead coffins.
- E.1.7 Graves and their contents will be hand excavated in plan. Each component (for example, skeleton, grave cut, coffin (or remains of), grave fill) will be assigned a unique context number from a running sequence. A group number will also be assigned to all of these, and small finds numbers to features such as coffin nails, hobnails and other grave goods (as appropriate).
- E.1.8 Soil samples will be normally taken during the excavation of inhumations, usually from the region of the skull, chest, right hand, left hand, abdomen and pelvis, right foot and left foot. Infants (circa. less than 5 years) will normally be recovered as bulk samples. Soil samples will also be taken from graves that appear to contain no human bone.
- E.1.9 Burials (including the skeleton, cremation, coffin fittings, coffin, urn, grave goods / other) will be recorded by photographic and written record using specialised pro forma context sheets, although these records may only include schematic representations of the location and position of the skeletons, depending on the nature and circumstances of the burial.

- E.1.10 Where digital imaging is used it will be done in accordance with the British Association of Biological Anthropology and Osteoarchaeology Recommendations on the Ethical Issues Surrounding 2D and 3D Digital Images of Human Remains (2019).
- E.1.11 Where necessary, hand drawn plans (usually at 1:10, sometimes 1:5) will be made, especially of contexts where required details cannot be adequately seen using photography (for example, urned cremations; undisturbed hob nails).
- E.1.12 Levels will be taken. For inhumations this will be on the skull, pelvis and feet as a minimum.
- E.1.13 Human remains that are exhumed will be bagged and labelled according to skeletal region and carefully packed into suitable containers (for example, acid free cardboard boxes) and transported to a suitable storage location. Any associated coffins and coffin fittings will be contained with the human remains wherever possible.
- E.1.14 Urned cremations will not usually be half sectioned, but excavated in spits and/or quadrants (i.e. large deposits or spreads), or recovered as a bulk sample.
- E.1.15 Wherever possible, urned cremations will be carefully bandaged, recovered whole and will be excavated in spits in the laboratory, as per the recommendations of McKinley (2004, 2017).
- E.1.16 Unless deemed osteologically or archaeologically important disarticulated bone / chanel will be collected and reserved for re-burial if immediate re-internment as close to its original position is not practicable. In some instances, a rapid scan of this material may be undertaken by a qualified osteologist, if deemed relevant.
- E.1.17 If undisturbed, pyre sites will normally be excavated in quadrants, at the very least in 0.5 m blocks of 0.5 m spits.
- E.1.18 Pyre debris dumps will be half sectioned or quadrant and will be subject to 100% sampling.
- E.1.19 Wooden and lead coffins and any associated fittings, including fixing nails will be recorded on a pro forma coffin recording sheet. All surviving coffin fittings will be recorded by reference to Reeve and Adams (1993) and the unpublished master catalogue that is being compiled by OA. Where individual types cannot be paralleled, they will be drawn and/ or photographed and assigned a style number. Biographical details obtained from legible departum plate inscriptions will be recorded and further documentary research will be made.
- E.1.20 Funerary structures, such as brick shaft graves and/or vaults will be recorded by photogrammetry or hand-drawn at a scale of 1:10 or 1:20, as appropriate. Location, dimensions and method of construction will be noted, and the structure added to the overall trench plan.
- E.1.21 Memorials, including headstones, revealed within the areas of development will be recorded irrespective of whether they are believed to be in situ.
- E.1.22 Where required, memorials will be accorded an individual context number and will also be included as part of the grave group, if the association with a burial is clear.

E.1.23 Memorials will be recorded on pro-forma context sheets, based on and following the guidelines set out by Mytum (2002), and will include details of:

- Shape
- Dimensions
- Type of stone used
- Condition, completeness and fragmentation of stones, no longer in original positions
- Iconography (an illustration may best describe these features)
- Inscription (verbatim record of inscription; font of the lettering)
- Stylistic type

E.2 Relevant industry standards and guidelines

- E.2.1 Advisory Panel on the Archaeology of Burials in England, 2013 Science and the Dead. A guideline for the destructive sampling of archaeological human remains for scientific analysis. English Heritage Publishing.
- E.2.2 Advisory Panel on the Archaeology of Burials in England, 2017 Guidance for Best Practice for the Treatment of Human Remains Excavated from Christian Burial Grounds in England
- E.2.3 Advisory Panel on the Archaeology of Burials in England, 2015 Large Burial Grounds. Guidance on sampling in archaeological fieldwork projects
- E.2.4 Association of Diocesan and Cathedral Archaeologists and APABE, 2010 Archaeology and Burial Vaults. A guidance note for churches. Guidance Note 2
- E.2.5 British Association of Biological Anthropology and Osteoarchaeology. 2019a Code of Practice (<http://www.babao.org.uk/index/ethics-and-standards>)
- E.2.6 British Association of Biological Anthropology and Osteoarchaeology. 2019b Code of Ethics (<http://www.babao.org.uk/index/ethics-and-standards>)
- E.2.7 British Association of Biological Anthropology and Osteoarchaeology, 2019c Recommendations on the Ethical Issues Surrounding 2D and 3D Digital Images of Human Remains (<http://www.babao.org.uk/index/ethics-and-standards>)
- E.2.8 Cox, M, 2001 Crypt archaeology. An approach. ClfA Paper No. 3
- E.2.9 English Heritage, 2002 Human Bones from Archaeological Sites. Guidelines for producing assessment documents and analytical reports
- E.2.10 Historic England, 2018 The Role of the Human Osteologist in an Archaeological Fieldwork Project. Swindon, Historic England
- E.2.11 McKinley, J, and Roberts, C, 1993 Excavation and post-excavation treatment of cremated and inhumed human remains, ClfA Technical Paper No. 13

- E.2.12 McKinley, J, 2004 Compiling a skeletal inventory: cremated human bone. In Brickley, M, and McKinley, J (eds) Guidelines to the Standards for Recording Human Remains, ClfA Technical Paper No. 7. 9-13
- E.2.13 McKinley, J, 2017 Compiling a skeletal inventory: cremated human bone. In Mitchell P, and Brickley, M (eds) Updated Guidelines to the Standards for Recording Human Remains, ClfA 14-19
- E.2.14 Mitchell P, and Brickley, M (eds) Updated Guidelines to the Standards for Recording Human Remains, ClfA 2017
- E.2.15 Mytum, H, 2000 Recording and Analysing Graveyards. CBA Handbook No. 15
- E.2.16 Reeve, J, and Adams, M, 1993 The Spitalfields Project. Volume I – The Archaeology Across the Styx. CBA Research Report No. 85
- E.2.17 The Human Tissue Act 2004

E.3 Relevant OA manual and other supporting documentation

- E.3.1 Loe, L, 2008 The Treatment of Human Remains in the Care of Oxford Archaeology. Oxford Archaeology internal policy document
- E.3.2 Oxford Archaeology 2018 *Fieldwork Manual Human Remains* unpublished

APPENDIX F REPORTING

F.1 Standard methodology - summary

F.1.1 For Watching Briefs and Evaluations, the style and format of the report will be determined by OA, but will include as a minimum the following:

- A location plan of trenches and/or other fieldwork in relation to the proposed development.
- Plans and sections of features located at an appropriate scale.
- A section drawing showing depth of deposits including present ground level with Ordnance Datum, vertical and horizontal scale.
- A summary statement of the results.
- A table summarising the features, classes and numbers of artefacts contained within, spot dating of significant finds and an interpretation.
- A reconsideration of the methodology used, and a confidence rating for the results.
- An interpretation of the archaeological findings both within the site and within their wider landscape/townscape setting.

F.1.2 For Excavations, a Post-Excavation Assessment and Project Design will generally be prepared, as prescribed by Historic England Management of Research Projects in the Historic Environment (MoRPHE) 2015, Section 2.3. This will include a Project Description containing:

- A summary description and background of the project.
- A summary of the quantities and assessment of potential for analysis of the information recovered for each category of site, finds, dating and environmental data. Detailed assessment reports will be contained within appendices.
- An explicit statement of the scope of the project design and how the project relates to any other projects or work preceding, concurrent with or following on from it.
- A statement of the research aims of the fieldwork and an illustrated summary of results to date indicating to what extent the aims were fulfilled.
- A list of the project aims as revised in the light of the results of fieldwork and the current post-excavation assessment process.

F.1.3 A section on Resources and Programming will also be produced, containing:

- A list of the personnel involved indicating their qualifications for the tasks undertaken, along with an explanation of how the project team will communicate, both internally and externally.
- A list of the methods which will be used to achieve the revised research aims.

- A list of all the tasks involved in using the stated methods to achieve the aims and produce a report and research archive in the stated format, indicating the personnel and time in days involved in each task. Allowance should be made for general project-related tasks such as monitoring, management and project meetings, editorial and revision time.
- A cascade or Gantt chart indicating tasks in the sequence and relationships required to complete the project. Due allowance will be made for leave and public holidays. Time will also be allowed for the report to be read by a named academic referee as agreed with the County Archaeological Officer, and by the County Archaeological Officer.
- A report synopsis indicating publisher and report format, broken down into chapters, section headings and subheadings, with approximate word lengths and numbers and titles of illustrations per chapter. The structure of the report synopsis should explicitly reflect the research aims of the project.

F.1.4 The Project Design will be submitted to the County Archaeological Officer or equivalent for agreement.

F.1.5 Under certain circumstances (e.g. with very small mitigations), and as agreed with the County Archaeological Officer or equivalent, a formal Assessment and Project Design may not be required and either the project will continue straight to full analysis, or a simple Project Proposal (MoRPHE 2015 Section 2.1) will be produced prior to full analysis. This proposal may include:

- A summary of the background to the project
- Research aims and objectives
- Methods statement outlining how the aims and objectives will be achieved
- An outline of the stages, products and tasks
- Proposed project team
- Estimated overall timetable and budget if appropriate.

F.1.6 Once the post-excavation Project Design or Project Proposal has been accepted, the County Archaeological Officer or their appointed deputy will monitor the progress of the post-excavation project at agreed points. Any significant variation in the project design will be agreed with the County Archaeological Officer.

F.1.7 The results of the project will be published in an appropriate archaeological journal or monograph. The appropriate level of publication will be dependent on the significance of the fieldwork results and will be agreed with the County Archaeological Officer. An OASIS (Online Access to the Index of Archaeological Investigations) form will be completed for each project as per Historic England guidelines.

F.2 Relevant industry standards and guidelines

F.2.1 Oxford Archaeology (OA) adheres to the national standards in post-excavation procedure as outlined in Historic England's Management of Research Projects in the Historic Environment (MoRPHE; HE 2015). Furthermore, all post-excavation projects

take into account the appropriate regional research frameworks as well as national research agendas such as the Framework for Historic Environment Activities & Programmes in Historic England (SHAPE; EH 2008).

APPENDIX G LIST OF SPECIALISTS REGULARLY USED BY OA

G.1.1 Below are two tables, one containing 'in-house' OA specialists, and the other containing a list of external specialists who are regularly used by OA.

Internal archaeological specialists used by OA

Specialist	Specialism	Qualifications
John Cotter	Medieval and Post Medieval pottery, Clay Pipe and CBM	BA (Hons), MCIfA
Dr Alex Davies	Prehistoric Pottery	BA (Hons), MA, PhD, ACIfA
Edward Biddulph	Roman Pottery	BA (Hons), MA, MCIfA
Kate Brady	Roman Pottery	BA, ACIfA
Cynthia Poole	CBM and Fired Clay	BA (Hons), MSc
Leigh Allen	Metalwork and worked bone	BA (Hons), PGDip
Anni Byard	Metalwork, coins and glass	MSx, MCIfA
Dr Ruth Shaffrey	Worked stone artefacts	BA, PhD, MCIfA
Dr Rebecca Nicholson	Fish and Bird Bone	BA (Hons), MA, D.Phil, MCIfA, FSA Scot
Dr Mairead Rutherford	Pollen	BSc, MSc
Ian Smith	Animal Bone	BA (Hons), MSc, PCIfA
Dr Martyn Allen	Animal Bone	BA (Hons), MA, PhD
Adrienne Powell	Animal Bone	BA (Hons), MA
Dr Denise Druce	Charred plant remains, charcoal and pollen	BA (Hons), PhD, MCIfA
Sharon Cook	Charred plant remains	BSc, MSc, ACIfA
Elizabeth Stafford	Geoarchaeology and land snails	BA (Hons), MSc
Carl Champness	Geoarchaeology	BA (Hons), MSc, ACIfA
Nicola Scott	Archaeological archive deposition	BA (Hons Dunelm)
Mike Donnelly	Flint	BSc, MCIfA
Dr Louise Loe	Human Bone	BA PhD, MCIfA, BABAO
Helen Webb	Human Bone	BSc, MSc, MCIfA, BABAO
Mark Gibson	Human Bone	BA, MSc, ACIfA, BABAO
Dr Lauren McIntyre	Human Bone	BSc, MSc, PhD, MCIfA, BABAO
Zoe Ui Choileain	Human Bone	Pg Dip, MA, Msc, BABAO
Natasha Dodwell	Human Bone	BA, MSc, BABAO

External archaeological specialists regularly used by OA

Specialist	Specialism	Qualifications
Lynne Keys	Slag	BA (Hons)
Quita Mould	Leather	BA, MA
Penelope Walton Rogers, The Anglo Saxon Laboratory	Identification of Medieval Textiles	FSA, Dip.Acc
Dana Goodburn-Brown	Conservation	BSc (Hons), BA, MSc
Steve Allen, York Archaeological Trust	Conservation	BA, MA, MAAIS
Dr Richard Macphail	Soils, especially Micromorphology	BA (Hons), MSc, PhD
Dana Challinor	Charcoal	MA, MSc
Dr Nigel Cameron	Diatoms	BSc, MSc, PhD
Dr David Smith	Insects	BA (Hons), MA, PhD
Professor Adrian Parker	Phytoliths and pollen	BSc (Hons), D.Phil
Dr David Starley	Metalworking Slag	BSc (Hons), PhD
Wendy Carruthers	Charred and waterlogged plant remains	BA (Hons)
Dr John Whittaker	Ostracods and Foraminifera	BA (Hons), PhD
Dr John Crowther	Soil Chemistry	MA, PhD
Dr Martin Bates	Geoarchaeology	BSc, PhD
Dr Dan Miles	Dendrochronology	D.Phil, FSA
Dr Jean-Luc Schwenninger	Optically Stimulated Luminescence Dating	PhD
Dr David Higgins	Clay Pipe	BA, PhD, MCIfA
Dr Hugo Anderson- Wymark	Flint	BSc, PhD, FSA Scot, MCIfA
Dr Damian Goodburn- Brown	Ancient Woodwork	BA, PhD
Dr David Dungworth	Archaeometallurgy and Glassworking	BA (Hons), PhD

APPENDIX H DOCUMENTARY ARCHIVING

Standard methodology – summary

- H.1.1 The documentary archive constitutes all the written, drawn, photographic and digital records relating to the set-up, fieldwork and post-excavation phases of the project. This documentary archive, together with the artefactual and environmental ecofact archive collectively forms the record of the site. The report is part of the documentary archive, and the archive must provide the evidence that supports the conclusions of the report, but the archive may also include data which exceeds the limitations of research parameters set down for the report and which could be of significant value to future researchers.
- H.1.2 At the outset of the project OA Archive manager will contact the relevant local receiving museum or archive repository to notify them of the imminent start of a new fieldwork project in their collecting area. Relevant local archiving guidelines will be observed and site codes, which integrate with the receiving repository, will be agreed for labelling of archives and finds.
- H.1.3 Where there is currently no receiving museum for the project archive, although responsibility for the archive ultimately lies with the client, OA will hold the archive on their behalf for a period of up to 3 years after completion of the report, after which time (in the event that a suitable depository has not been secured) provision for further storage of the archive will be made in agreement with Oxford Archaeology, the client and the relevant planning archaeologist.
- H.1.4 During the course of the project the Archive team will assist the Project Manager in the management of the archive including the cataloguing and development technique suitable for photographic archive requirements.
- H.1.5 The hard copy site archive will be security copied by scanning to PdFA and a copy of this will be housed on the OA Archive Server. A full digital copy of the archive, including scanned hard copy and born digital data, will be deposited with and made publicly available on-line through the ADS. A further copy will be maintained on the OA server and if requested a copy on disk will also be sent to the receiving museum with the hard copy. This will act as a safeguard against the accidental loss and the long-term degeneration of paper records and photographs.
- H.1.6 Born digital data will only be printed to hard copy for the receiving museum where practical. Archive elements that need maintaining in digital form will be sent to ADS in accordance with Arches Standard and ADS guidelines. A copy will be sent to the receiving museum by CD and back-up copies will be stored on the OA digital network. In most cases a digital copy of the report will be included in the OASIS project library hosted by ADS.
- H.1.7 Prior to deposition the Archive team will contact the museum regarding the size and content of the archive and discuss any retention and dispersal policies which may be applicable in line with local and SMA Guidelines ' Selection, Retention & Dispersal of Archaeological Collections' 1993.

- H.1.8 The site archive will then be deposited with the relevant receiving museum or repository at the earliest opportunity unless further archaeological work on the site is expected. The documentary archive will include correspondence detailing landowner consent to deposit the artefacts and any copyright licences in accordance with the receiving museum guidelines. Deposition charges will be required from the client as part of the project costs, but the level of the fee is set by the receiving body and may be subject to change during the lifespan of the project. Changes to archiving charges beyond OA's control will be passed across to the client.
- H.1.9 Oxford Archaeology will retain full copyright of any commissioned reports, tender documents, or other project documents, under the Copyright, Designs and Patents Act 1988 with all rights reserved; excepting that it will provide the receiving repository or museum for the archive with a full licence for use to the client in all matters directly relating to the project as described in the Written Scheme of Investigation, and in line with the relevant receiving body guidelines.
- H.1.10 OA will advise the receiving repository or museum for the archive of 3rd party materials supplied in the course of projects which are not OA's copyright.
- H.1.11 OA undertakes to respect all requirements for confidentiality about the client's proposals provided that these are clearly stated. It is expected that such conditions shall not unreasonably impede the satisfactory performance of the services required. Archaeological findings and conclusions can be kept confidential for a limited period but will be made publicly available in line with the above procedure either after a specified time period agreed with the client at the outset of the project, or where no such period is agreed, after a reasonable period of time. It is expected that clients respect OA's general ethical obligations not to suppress significant archaeological data for an unreasonable period.

H.2 Relevant industry standards and guidelines

- H.2.1 At the end of the project the site archive will be ordered, catalogued, labelled and conserved and stored according to the following national guidelines:
- H.2.2 EAC, 2014 A Standard and Guide to Best Practice for Archaeological Archiving in Europe (EAC Guidelines 1)
- H.2.3 Cifa, 2014 (Updated 2020) Standard and Guidance for the Creation, Compilation, Transfer and Deposition of Archaeological Archives
- H.2.4 Brown, D, 2011 Archaeological Archives A Guide to Best Practice in Creation, Compilation, Transfer and Curation. AAF
- H.2.5 UKIC, 1990 Guidelines for the preparation of excavation archives for long-term storage
- H.2.6 SMA, 2020 Standards and Guidance in the Care of Archaeological Collections
- H.2.7 Local museum guidelines such as Museum of London Guidelines: (<http://www.museumoflondonarchaeology.org.uk/English/ArchiveResearch/DeposRe> source) will be adopted where appropriate to the archive collecting area.
- H.2.8 The site archive will be prepared to at least the minimum acceptable standard defined in Management of Archaeological Projects 2, Historic England 1991.

H.3 Relevant OA manual and other supporting documentation

H.3.1 The OA Archives Policy.

APPENDIX I HEALTH AND SAFETY

I.1 Standard Methodology - summary

- I.1.1 All work will be undertaken in accordance with the current OA Health and Safety Policy, the OA Site Safety Procedures Manual, a site-specific Risk Assessment and, if required, Safety Plan or Method Statement. Copies of the site-specific documents will be submitted to the client or their representative for approvals prior to mobilisation, and all relevant H and S documentation will be available on site at all times. The Health and Safety documentation will be read in conjunction with the project WSI.
- I.1.2 Where a project falls under the Construction (Design and Management) Regulations (2015), all work will be carried out in accordance with the Principal Contractor's Construction Phase Plan (CPP).

I.2 Relevant industry standards and guidelines

- I.2.1 All work will be carried out according to the requirements of all relevant legislation and guidance, including, but not exclusively:
 - I.2.2 The Health and Safety at Work Act (1974).
 - I.2.3 Management of Health and Safety at Work Regulations (1999).
 - I.2.4 Manual Handling Operations Regulations 1992 (as amended).
 - I.2.5 The Reporting of Injuries, Diseases and Dangerous Occurrences Regulations (2013).
 - I.2.6 The Construction (Design and Management) Regulations (2015).
 - I.2.7 Relevant OA manual and other supporting documentation
 - I.2.8 The OA Health and Safety Policy.
 - I.2.9 The OA Site Safety Procedures Manual.
 - I.2.10 The OA Risk Assessment templates.
 - I.2.11 The OA Method Statement template.
 - I.2.12 The OA Construction Phase Plan template.



**Head Office/Registered Office/
OA South**

Janus House
Osney Mead
Oxford OX2 0ES

t: +44 (0) 1865 263 800
f: +44 (0) 1865 793 496
e: info@oxfordarchaeology.com
w: <http://oxfordarchaeology.com>

OA North

Mill 3
Moor Lane
Lancaster LA1 1QD

t: +44 (0) 1524 541 000
f: +44 (0) 1524 848 606
e: [oanorth@oxfordarchaeology.com](mailto: oanorth@oxfordarchaeology.com)
w: <http://oxfordarchaeology.com>

OA East

15 Trafalgar Way
Bar Hill
Cambridgeshire
CB23 8SQ

t: +44 (0) 1223 850500
e: [oaeast@oxfordarchaeology.com](mailto: oaeast@oxfordarchaeology.com)
w: <http://oxfordarchaeology.com>



Chief Executive Officer
Ken Welsh, BSc, MCIFA
Oxford Archaeology Ltd is a
Private Limited Company, N^o: 1618597
and a Registered Charity, N^o: 285627

APPENDIX B TRENCH DESCRIPTIONS AND CONTEXT INVENTORY

Trench 1						
General description					Orientation	NW-SE
Consists of topsoil and subsoil overlying natural geology of clay. Contained a culvert 103 , a field drain 104 and a ditch 106 .					Length (m)	40
					Width (m)	2
					Avg depth (m)	0.60
Context No	Type	Width (m)	Depth (m)	Description	Finds	Date
100	Layer	-	0.15	Topsoil	-	-
101	Layer	-	0.3	Subsoil	-	-
102	Layer	-	-	Natural	-	-
103	Masonry	1	-	Culvert	-	-
104	Masonry	0.4		Stone drain	-	-
105	Fill	1.4	0.12	Fill of ditch 106	-	-
106	Cut	1.4	0.12	Ditch	-	-

Trench 2						
General description					Orientation	NW-SE
Consists of topsoil and subsoil overlying natural geology of clay. Contained a culvert 203 .					Length (m)	40
					Width (m)	2
					Avg depth (m)	0.50
Context No	Type	Width (m)	Depth (m)	Description	Finds	Date
200	Layer	-	0.30	Topsoil	-	-
201	Layer	-	0.20	Subsoil	-	-
202	Layer	-	-	Natural	-	-
203	Masonry	1	-	Culvert	-	-

Trench 3						
General description					Orientation	NW-SE
Consists of topsoil and subsoil overlying natural geology of clay. Contained a culvert 304 . Trench repositioned due to original intended location being within a fenced off area.					Length (m)	40
					Width (m)	2
					Avg. depth (m)	0.50
Context No.	Type	Width (m)	Depth (m)	Description	Finds	Date
300	Layer	-	0.35	Topsoil	-	-
301	Layer	-	0.15	Subsoil	-	-
302	Layer	-	-	Natural	-	-
303	Masonry	1		Culvert		

Trench 4						
General description					Orientation	E-W
Trench devoid of archaeology. Consists of topsoil and subsoil overlying natural geology of clay.					Length (m)	30
					Width (m)	2
					Avg depth (m)	0.45
Context No	Type	Width (m)	Depth (m)	Description	Finds	Date
400	Layer	-	0.24	Topsoil	-	-
401	Layer	-	0.20	Subsoil	-	-
402	Layer	-	-	Natural	-	-

Trench 5						
General description					Orientation	E-W
Trench devoid of archaeology. Consists of topsoil and subsoil overlying natural geology of clay.					Length (m)	30
					Width (m)	2
					Avg depth (m)	0.45
Context No	Type	Width (m)	Depth (m)	Description	Finds	Date
500	Layer	-	0.30	Topsoil	-	-
501	Layer	-	0.15	Subsoil	-	-
502	Layer	-	-	Natural	-	-

Trench 6						
General description					Orientation	E-W
Trench devoid of archaeology. Consists of topsoil and subsoil overlying natural geology of clay. Trench shortened due to presence of haul road at eastern end.					Length (m)	23
					Width (m)	2
					Avg depth (m)	0.50
Context No	Type	Width (m)	Depth (m)	Description	Finds	Date
600	Layer	-	0.25	Topsoil	-	-
601	Layer	-	0.25	Subsoil	-	-
602	Layer	-	-	Natural	-	-

Trench 7						
General description					Orientation	E-W
Trench devoid of archaeology. Consists of topsoil and subsoil overlying natural geology of clay.					Length (m)	30
					Width (m)	2
					Avg depth (m)	0.60
Context No	Type	Width (m)	Depth (m)	Description	Finds	Date
700	Layer	-	0.30	Topsoil	-	-
701	Layer	-	0.30	Subsoil	-	-
702	Layer	-	-	Natural	-	-

Trench 8						
General description					Orientation	E-W
Trench devoid of archaeology. Consists of topsoil and subsoil overlying natural geology of clay.					Length (m)	30
					Width (m)	2
					Avg depth (m)	0.50
Context No	Type	Width (m)	Depth (m)	Description	Finds	Date
800	Layer	-	0.20	Topsoil	-	-
801	Layer	-	0.30	Subsoil	-	-
802	Layer	-	-	Natural	-	-

Trench 9						
General description					Orientation	E-W
Trench devoid of archaeology. Consists of topsoil and subsoil overlying natural geology of clay. Trench shortened due to presence of haul road at eastern end.					Length (m)	26
					Width (m)	2
					Avg depth (m)	0.50
Context No	Type	Width (m)	Depth (m)	Description	Finds	Date
900	Layer	-	0.25	Topsoil	-	-
901	Layer	-	0.25	Subsoil	-	-
902	Layer	-	-	Natural	-	-

APPENDIX C BIBLIOGRAPHY

Archaeological Research Services (ARS), 2017 *Archaeological evaluation trenching on land at Higher Standen Farm, Clitheroe, Lancashire*, unpubl rep

ARS, 2019 *An archaeological excavation of a Bronze Age ring ditch at Higher Standen Farm, Clitheroe, Lancashire*, unpubl rep

ARS, 2020 *Archaeological works at Higher Standen Farm Phases 2-3 and Spine Road, Clitheroe, Lancashire*, unpubl rep

Archaeological Services Durham University (ASDU), 2011 *Land at Higher Standen Farm, Clitheroe, Lancashire: archaeological desk-based assessment*, unpubl rep

ASDU, 2012a *Land at Higher Standen Farm, Clitheroe, Lancashire: geophysical survey*, unpubl Rep

ASDU, 2012b *Land at Higher Standen Farm, Clitheroe, Lancashire: geophysical survey*, unpubl Rep

British Geological Survey (BGS), 2022 *Geology of Britain Viewer* [Online] available at: <http://mapapps.bgs.ac.uk/geologyofbritain/home.html> (accessed 1 June 2022)

Chartered Institute for Archaeologists (CIfA), 2020a *Standard and guidance for field evaluation*, Reading

CIfA, 2020b *Standard and guidance for the creation, preparation, transfer and deposition of archaeological archives*, Reading

CIfA, 2022 *Code of conduct: professional ethics in archaeology*, Reading

Cranfield Soil and Agrifood Institute, 2022 National Soil Resources Institute's *Soilscapes of Britain map* [Online], available at: <http://www.landis.org.uk/soilscapes>, Cranfield University (accessed 1 June 2022)

Historic England (HE), 2015 *Management of research projects in the historic environment: a project managers guide* (re-issue), London

Lancashire County Council Museum Service (LCCMS), 2022 *Guidance for the deposition of archaeological archives* [Online], available at: <https://www.lancashire.gov.uk/media/930034/guidance-for-the-deposition-ofarchaeological-archives.pdf> (accessed 1 June 2022)

Margary, ID, 1967 *Roman roads in Britain*, Londo

APPENDIX D SITE SUMMARY DETAILS

Site name:	Higher Standen Drive School, Clitheroe, Lancashire
Site code:	HSD 22
Grid Reference	SD 74945 40725
Type:	Evaluation
Date and duration:	7 th to 8 th of July 2022, 2 days
Area of Site	578m ²
Location of archive:	The archive is currently held at OA, Mill 3, Moor Lanes Mills, Moor Lane, Lancaster insert address, and will be deposited with Lancashire County Record Officer and Archaeology Data Service in due course
Summary of Results:	A total of nine trenches were excavated, three of which were positioned on the course of a putative Roman road, although one of the trenches targeting the putative Roman road was required to be moved due to its proposed position being in a part of site which had been fenced off with heras fencing. Archaeological remains were only encountered in Trench 1, in the form of a shallow ditch, although there was also evidence of a post-medieval stone-lined culvert in Trenches 1, 2 and 3, all other trenches were entirely blank.



**Head Office/Registered Office/
OA South**

Janus House
Osney Mead
Oxford OX2 0ES

t: +44 (0) 1865 263 800
f: +44 (0) 1865 793 496
e: info@oxfordarchaeology.com
w: <http://oxfordarchaeology.com>

OA North

Mill 3
Moor Lane
Lancaster LA1 1QD

t: +44 (0) 1524 541 000
f: +44 (0) 1524 848 606
e: [oanorth@oxfordarchaeology.com](mailto: oanorth@oxfordarchaeology.com)
w: <http://oxfordarchaeology.com>

OA East

15 Trafalgar Way
Bar Hill
Cambridgeshire
CB23 8SQ

t: +44 (0) 1223 850500
e: [oaeast@oxfordarchaeology.com](mailto: oaeast@oxfordarchaeology.com)
w: <http://oxfordarchaeology.com>



Chief Executive Officer
Ken Welsh, BSc, MCIFA
Oxford Archaeology Ltd is a
Private Limited Company, N^o: 1618597
and a Registered Charity, N^o: 285627