

Site/Project Name: **A2 Pepperhill to Cobham Scheme wide watching brief**

Site Code: A2 PC 06-08

Site/Project Type: Watching briefs

Year(s): 2006-2008

Accession Number: n/a

Record Group	Contents	Comments	Box/File Number
B	SITE DIARY		
	Watching brief record sheets numbered 1-14	49 sheets	Box 1 file 1
	Watching brief record sheets 01-02-07 to 26-02-07 (Pond D & Bodey's Yard)	24 sheets	Box 1 file 2
	Watching brief records sheets 14-05-2008 to 28-05-2008	3 sheets	Box 1 file 3
D	CATALOGUE OF PHOTOGRAPHS		Box 1 file 4
	2008 WB B/W index	1 sheet	

PDF/A SCAN

FILMING INSTRUCTIONS

Submitter OASouth

No. of copies: 2

Headings

Site information

Line 1: [OASouth] County[Kent] Parish:[A2 Pepperhill to Cobham]

Site[Scheme Wide Watching brief] Site code[A2PC 06]

Line 2: Excavators name[T Allen]

Line 3:

Classification of material

Tick if present

Index to archive	<input checked="" type="checkbox"/>
Introduction	<input type="checkbox"/>
A:Final Report	<input type="checkbox"/>
A:Publication Report	<input type="checkbox"/>
B:Site Data – Text: Diary/Daybook/Fieldnotes	<input type="checkbox"/>
B: Site Data – Text: General Summaries	<input type="checkbox"/>
B: Site Data – Text: Primary Context Records	<input type="checkbox"/>
B: Site Data – Text: Synthesised Context Records	<input type="checkbox"/>
B: Site Data – Text: Survey Reports	<input type="checkbox"/>
B: Site Data – Text: Catalogue of Drawings	<input type="checkbox"/>
B: Site Data – Text: Primary Drawings	<input type="checkbox"/>
B: Site Data – Text: Synthesised Drawings	<input type="checkbox"/>
C: Finds Data – Text: Primary Finds Data	<input type="checkbox"/>
C: Finds Data – Text: Synthesised Finds Data	<input type="checkbox"/>
C: Finds Data – Text: Specialist Reports	<input type="checkbox"/>
C: Finds Data – Text: Box/Bag List	<input type="checkbox"/>
D: Catalogue of Photos/Slides/Videos/X--rays	<input type="checkbox"/>
E: Environmental/Ecofact Data: Primary Records	<input type="checkbox"/>
E: Environmental/Ecofact Data: Synthesised Records	<input type="checkbox"/>
E: Environmental/Ecofact Data: Specialist Reports	<input type="checkbox"/>
F: Documentary	<input type="checkbox"/>
F: Press and Publicity	<input type="checkbox"/>
G: Correspondence	<input type="checkbox"/>
H: Miscellaneous	<input type="checkbox"/>

Page 1

AZ PERFORMANCE T20

COSTING

AZ P. 06

SCHEME WIDE WBS 2006

B ALL RECORDS

PDF/A SCAN

FILMING INSTRUCTIONS

Submitter OASouth

No. of copies: 2

Headings

Site information

Line 1: [OASouth] County[Kent] Parish:[A2 Pepperhill to Cobham]

Site[Scheme Wide Watching brief] Site code[A2PC 06]

Line 2: Excavators name[T Allen]

Line 3:

Classification of material

Tick if present

Classification of material	Tick if present
Index to archive	
Introduction	
A:Final Report	
A:Publication Report	
B:Site Data – Text: Diary/Daybook/Fieldnotes 1-14	<input checked="" type="checkbox"/>
B: Site Data – Text: General Summaries	
B: Site Data – Text: Primary Context Records	
B: Site Data – Text: Synthesised Context Records	
B: Site Data – Text: Survey Reports	
B: Site Data – Text: Catalogue of Drawings	
B: Site Data – Text: Primary Drawings	
B: Site Data – Text: Synthesised Drawings	
C: Finds Data – Text: Primary Finds Data	
C: Finds Data – Text: Synthesised Finds Data	
C: Finds Data – Text: Specialist Reports	
C: Finds Data – Text: Box/Bag List	
D: Catalogue of Photos/Slides/Videos/X--rays	
E: Environmental/Ecofact Data: Primary Records	
E: Environmental/Ecofact Data: Synthesised Records	
E: Environmental/Ecofact Data: Specialist Reports	
F: Documentary	
F: Press and Publicity	
G: Correspondence	
H: Miscellaneous	



Oxford Archaeology

WATCHING BRIEF RECORD

SITE CODE A2PC06	SITE NAME A2 Peppercorn - Cobham	TOLLGATE BRIDGE HOTEL	DATE 25/9/16
NGR	County KENT	Start Time	11.00
		Finish Time	5.45
Milage	Previous Visit	Visit By J. MARCHANT	

Type of construction work Topsoil strip & building of ramp at back of Tollgate Hotel

Contacts made

Archaeology present?

Yes:

No: NO

Undated:

Other:

COMMENTS

Watched machine with ditching bucket strip top soil from an approx 8m x 50m area down to natural chalk. No archaeology was ~~uncovered~~ uncovered. Majority of area looked like it had been previously landscaped as part of the hotel construction. Topsoil between 0.25m to 0.35m thick. Modern brick fragments seen throughout topsoil. Some of this time was spent waiting for the machine drivers to start as they didn't know where they were meant to machine.

Records? NONE

W.B.2.



WATCHING BRIEF RECORD

SITE CODE AZPC06		SITE NAME AZ ROAD SCHEME. CHAINAGE 6100.		DATE ^{TUESDAY} 26/9/06
NGR	County KENT	Start Time		
		Finish Time		
Milage	Previous Visit	Visit By		

Type of construction work
TOPSOIL REMOVAL FOR TEMPORARY GRAVEL DUMP

Contacts made

Archaeology present?

Yes:

No:

Undated:


Other:

COMMENTS

AT APPROXIMATELY CHAINAGE 6100 AN AREA WAS STRIPPED OF TOPSOIL WITH A 20T MACHINE USING AN 84^{INC} GRADING BUCKET SO THAT IT COULD BE USED AS A TEMPORARY STORE FOR GRAVEL.

NO ARCHAEOLOGY WAS NOTED.

Records?

		<h2 style="margin: 0;">WATCHING BRIEF RECORD</h2>	
SITE CODE AZ PC 06		SITE NAME AZ ROAD SCHEME BODMETS TRACK SERVICE TRENCH	
DATE 27/9/06		NGR	
County KENT		Start Time 12.00 PM	
Milage		Finish Time 16.00	
Previous Visit		Visit By	

Type of construction work **SERVICE TRENCH ON AZ ROAD SCHEME.**

Contacts made

Archaeology present?

Yes:

No:

Undated:

Other:

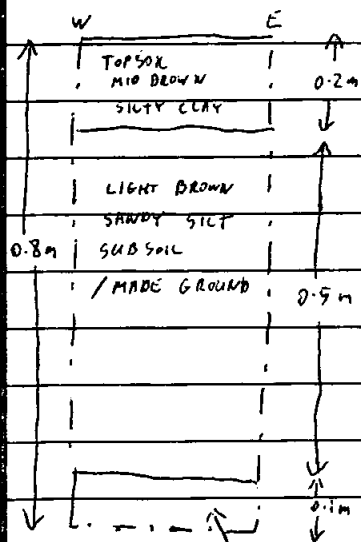
COMMENTS

MACHINE EXCAVATED TRENCH FOR WATER SERVICE. WIDTH = 0.5 m APPROX
 DEPTH = 0.8 m APPROX. ALREADY STRIPPED TO LENGTH OF APPROX 63 m WITH
 APPROX 14 m STILL TO GO.

ALONG WITH WATER A BT. CABLE WILL BE PLACED THERE IS ALSO A PLASTIC PIPE
 SO THAT ELECTRIC CAN BE PUSHED THROUGH AT A LATER DATE IF REQUIRED.

SAMPLE SECTION

THE LAST 14m (AS IT WAS FOR THE WATER
 PIPE ONLY) WAS ONLY EXCAVATED TO A
 DEPTH OF 0.6 m APPROX.



MID ORANGE BROWN SANDY CLAY ? NATURAL. (NOT PRESENT ALONG WHOLE LENGTH OF TRENCH)

Records? THIS SHEET ONLY.



WATCHING BRIEF RECORD

WB #4

SITE CODE **AZPC06**

SITE NAME

DATE **3/10/06**

NGR

County **KENT**

Start Time **9am**

Finish Time **12pm**

Milage

Previous Visit **-**

Visit By **GUY C.**

Type of construction work **STRIP FOR TRACKWAY. (BODEY'S YARD)**

Contacts made

Archaeology present? **NO**

Yes:


No:

Undated:

Other:

COMMENTS

C. 0.25 - 0.3 M LINEAR STRIP FOR TRACKWAY TO BODEYS YARD 180 M LONG, REMOVAL OF TOPSOIL ONTO SUBSOILY MADE GROUND WITH CONCENTRATIONS OF BROKEN UP TARMAC IN TWO LINEAR STRIPS (POSSIBLE PREV. MOD. TRACK)



**(SPOTS 15-20)
(DIGI CAM 7)**

SOLE

Records?



WATCHING BRIEF RECORD

WB 5

SITE CODE A2PC06

SITE NAME A2 PEPPER HILL - COBHAM

DATE 6 NOV 2006

NGR

County

Start Time

12.00 PM

Finish Time

5.00 PM

Milage

Previous Visit

Visit By

Type of construction work TRIAL TRENCHING BTW CHAINAGE 7600 + 8100 TO DETERMINE EXTENT OF MADE GROUND, IF ANY.

Contacts made

Archaeology present?

Yes:

No:

Undated:

Other:

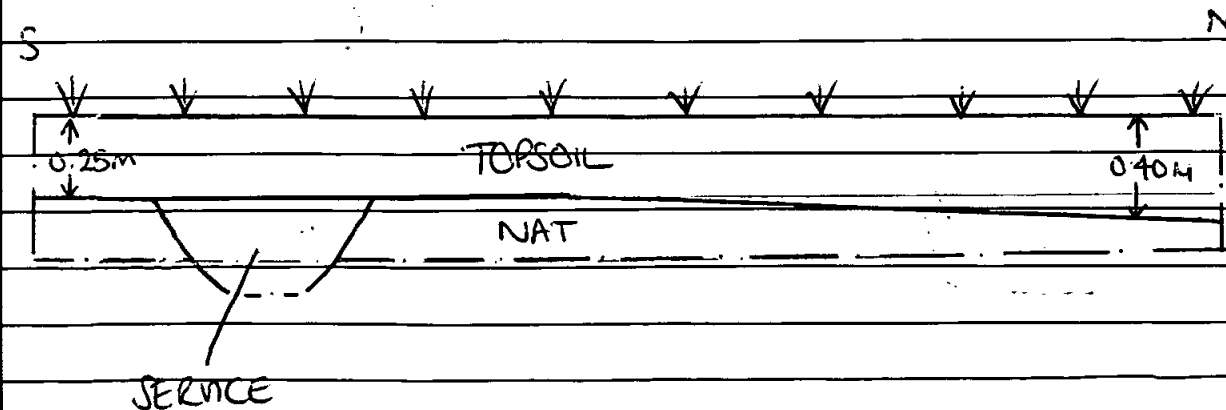
COMMENTS TRENCH 1 - CHAINAGE 7600

- MACHINED ACROSS THE ENTIRE WIDTH OF THE CARRIAGE WAY.

- TRENCH DEMONSTRATED THAT THE TOPSOIL HAD BEEN REMOVED IN THE PAST, BUT DISTURBANCE APPEARED TO BE LIMITED TO APPROX 0.25M^{0.40M} DEPTH OF CURRENT TOPSOIL.

SOUTH END OF TRENCH, APPROX BTW 4 + 7M FROM SOUTHERN BATTER APPEARS DISTURBED BY SERVICE TRENCH (GAS MAIN).

- NATURAL IN TRENCH 1 CONSISTS OF PATCHY CHALKY CLAY + MID ORANGE BROWN SANDY CLAY.



Records?



WATCHING BRIEF RECORD

W85

SITE CODE A2PC06

SITE NAME A2 PEPPER HILL - CORHAM

DATE 6 NOV 2006

NGR

County

Start Time

12.00PM

Finish Time

5.00PM

Milage

Previous Visit

Visit By

Type of construction work TRIAL TRENCHING BTW CHAINAGE 7600 - 8100 TO DETERMINE EXTENT OF MADE GROUND, IF ANY

Contacts made

Archaeology present?

Yes:

No:

Undated:

Other:

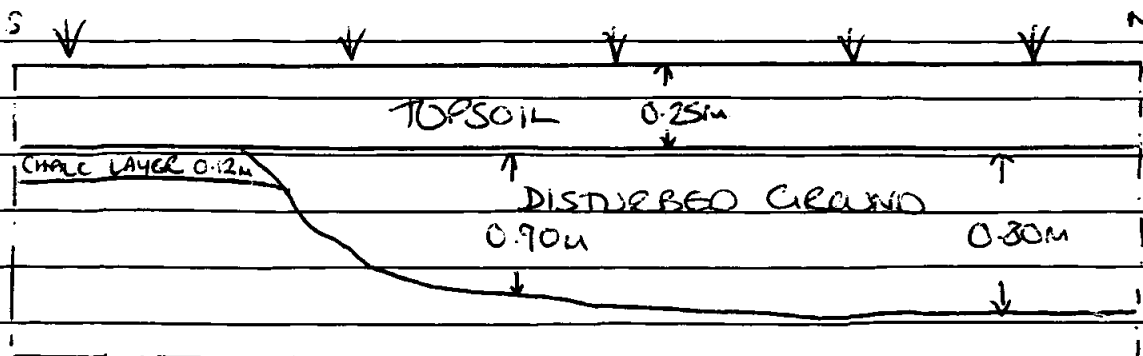
COMMENTS TRENCH 2 - CHAINAGE 7700

- MACHINED ACROSS ENTIRE WIDTH OF CARRIAGEWAY TO AVG. DEPTH OF 1.20M.

- DISTURBANCE / MADE GROUND EVIDENT THROUGHOUT ENTIRE TRENCH. AT SOUTH END 0.90M OF DISTURBED GROUND, 0.80M AT NORTH END. DISTURBANCE CONSISTS OF CTRL DEBRIS; FENCE POSTS; BASKETED TREE STUMPS; WIRE; SACKING ETC ETC.

- NATURAL BELOW CONSISTS OF ORANGE BROWN CLAY.

- THIN LAYER OF REDDEPOSITED CHALK PRESENT JUST BELOW TOPSOIL FOR APPROX 5M AT THE SOUTHERN END OF TRENCH 2. PROB. ASSOCIATED WITH THE GAS MAIN.



Records?



WATCHING BRIEF RECORD

WBS 1

SITE CODE A2PC06

SITE NAME A2 PEPPER HILL - COSHAM

DATE 7 NOV 2006

NGR

County

Start Time

7:00AM

Finish Time

3:00PM

Milage

Previous Visit

Visit By

Type of construction work TRIAL TRENCHING BTW CHAINAGE 7600-8100 TO DETERMINE EXTENT OF MADE GROUND, IF ANY

Contacts made

Archaeology present?

Yes:

No:

Undated:

Other:

COMMENTS TRENCH 3 - CHAINAGE 7800

- MACHINED HALF WAY ACROSS CARRIAGE WAY; DUE TO BUND.

- TRENCH 3 DEMONSTRATED LIMITED DISTURBANCE.

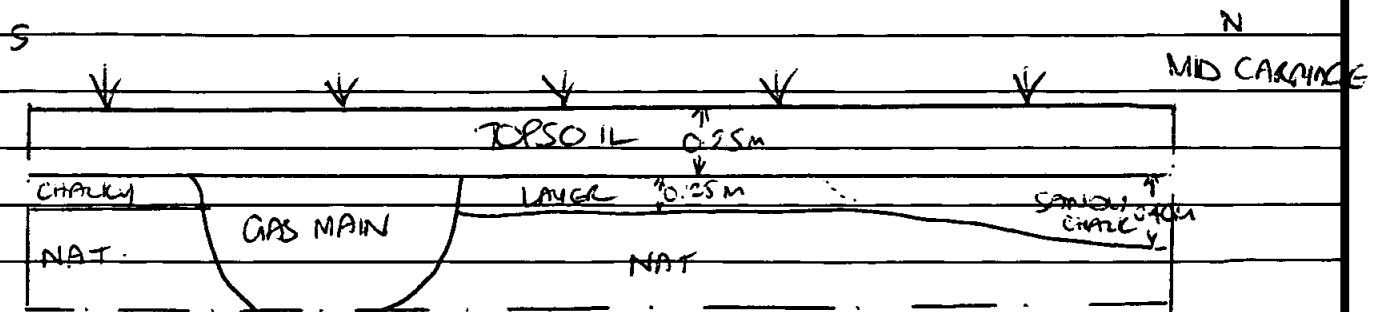
- AT SOUTH END BTW CA 4-7M = GAS MAIN.

TOPSOIL CA 0.25M THICK. UNDER THIS WAS A BAND OF REDEPOSITED CHALK / DISTURBED GROUND BTW 0.25M + 0.40M THICK.

THE ^{POTENTIAL} ARCHAEOLOGICAL HORIZON APPEARS AROUND

CA. 0.60M BELOW THE TOP OF THE CURRENT GROUND SURFACE

THE TRENCH WAS MACHINED TO AN AVERAGE DEPTH OF 1.00M.



Records?



WATCHING BRIEF RECORD

WB 5

SITE CODE A2PC06

SITE NAME A2 PEPPER HILL - COSTAN

DATE 7 NOV 2006

NGR

County

Start Time

7.00 AM

Finish Time

3.00 PM

Milage

Previous Visit

Visit By

Type of construction work TRIAL TRENCHING TO DETERMINE EXTENT OF MADE GROUND, IF ANY BTW CHAINAGE 7600 - 8100

Contacts made

Archaeology present?

Yes:

No:

Undated:

Other:


COMMENTS TRENCH 4 - 20M W OF CHAINAGE 7900

- MACHINED HALF WAY ACROSS CARRIAGEWAY.

- TRENCH 4 INDICATES LIMITED DISTURBED GROUND, WITH POTENTIAL ARCHAEOLOGICAL HORIZON OCCURRING AT 0.45M BELOW CURRENT GROUND LEVEL.

- TRENCH 4 CONTAINED TOPSOIL 0.20M; REDDEPOSITED CHALKY + SANDY CLAY 0.2M AND A LAYER, PROBABLY THE FORMER TOPSOIL 0.15M THICK.

- TRENCH 4 WAS MACHINED TO AN AV. DEPTH OF 1.00M



NATURAL = ORANGE BROWN SANDY CLAY

Records?



WATCHING BRIEF RECORD

WB 5

SITE CODE A2PC06

SITE NAME A2 PEPPER HILL - COSTAM

DATE 7 NOV 2006

NGR

County

Start Time

7.00 AM

Finish Time

3.00 PM

Milage

Previous Visit

Visit By

Type of construction work TRIAL TRENCHING BTM CHAINAGE 7600 - 8100 TO DETERMINE EXTENT OF MADE GROUND, IF ANY

Contacts made

Archaeology present?

Yes:

No:

Undated:

Other:

COMMENTS TRENCH 5 - CHAINAGE 8000.

- THIS TRENCH WAS POSITIONED ACROSS EMBANKMENT / SLOPE ASS. WITH FOOTBRIDGE FOR CTRL.

- AT TOP OF SLOPE TRIAL SONDAJE DUG TO ATTEMPT TO DETERMINE IF A BURIED TOPSOIL HORIZON LAY BELOW CTRL MADE GROUND. THIS SONDAJE, MAINTAINED TO A DEPTH OF 2.40M, ONLY DEMONSTRATED CTRL DISTURBANCE. ALTHOUGH CHALK WAS ENCOUNTERED AT THE BASE OF THIS SONDAJE, IT IS UNCERTAIN IF THIS IS NATURAL OR STILL MADE GROUND. FURTHER EX. IN THIS SONDAJE WAS HALTED DUE TO H₂S CONSIDERATIONS.

- TRENCHING CONTINUED MID CARRIAGEWAY TO THE NORTH. THE S END OF THIS DEMONSTRATED CTRL DISTURBANCE TO A DEPTH OF ^{1.00}~~1.80~~M BELOW CURRENT GROUND LEVEL BEFORE NATURAL CHALK WAS ENCOUNTERED. THIS DISTURBANCE LESSENED WITH THE SLOPE OF THE LANDSCAPE + DEMONSTRATED THAT THE ARCHAEOLOGICAL HORIZON ~~TH~~ COULD BE 0.60M BELOW CURRENT GROUND LEVEL. GAS MAIN LOCATED ALONG RECORDS? CURRENT RUNNING TRACE.



WATCHING BRIEF RECORD

WB 5

SITE CODE A2PC06

SITE NAME A2 PEPPER MILL - COBHAM

DATE 7 NOV 2006

NGR

County

Start Time

7.00AM

Finish Time

3.00PM

Milage

Previous Visit

Visit By

Type of construction work TRIAL TRENCHING BTD CHAINAGE 7600 - 8100 TO DETERMINE EXTENT, IF ANY OF MADE GROUND

Contacts made

Archaeology present?

Yes:

No:

Undated:

Other:

COMMENTS TRENCH 6 - CHAINAGE 8100

- THIS TRENCH WAS MACHINED THE ENTIRE WIDTH OF THE CARRIAGE WAY + DEMONSTRATED CTRL DISTURBANCE ON THE HIGHER SLOPE.

- S END 1.30M OF CTRL MADE GROUND, THIS TAPERS TO TOPSOIL WITH A SMALL AMOUNT OF SAND AT MID CARRIAGE WAY. AT THE NORTHERN END IS A SMALL AMOUNT OF MADE GROUND ASS. WITH THE BUND.

FROM MID CARRIAGE TO NORTH THE ARCHAEOLOGICAL HORIZON IS APPROX 0.50M BELOW CURRENT GROUND LEVEL. A ^{POSSIBLE} BURIED TOPSOIL HORIZON WAS LOCATED AT THE BASE OF THE CTRL DISTURBANCE BEFORE CHALKY NATURAL WAS ENCOUNTERED. THE GAS MAIN HAS BEEN LOCATED BY JOHN JONES IN CA. MID CARRIAGE WAY.

Records?



WATCHING BRIEF RECORD

WB 5

SITE CODE A2PC06

SITE NAME A2 PEPPER HILL - COBHAM

DATE 27/11/06

NGR

County

Start Time

12.00 PM

Finish Time

2.00 PM

Milage

Previous Visit

Visit By

KATRINA ANKER

Type of construction work

DIGGING OUT OF OLD BADGER SETT - SITE E

Contacts made GARY ROGERSON

Archaeology present?

Yes:

No:

Undated:

Other:

COMMENTS

VISIT TO OLD BADGER SETT TO WATCH EXCAVATION OF SETT. SETT WAS DIG OUT BY 20 TONNE 360° TRACKED EXCAVATOR FITTED WITH DOBBED BUCKET. LIMITED VISIBILITY ONLY DUE TO METHODS NECESSARY TO EXCAVATE OUT SETT ENSURING NO BADGERS WERE PRESENT. NO ARCHAEOLOGY OBSERVED. A LAYER OF CHALK DISTURBANCE WAS NOTED TO THE WEST OF THE AREA - CONTAINED DEBRIS + IS LIKELY TO BE CTRL RUBBISH / MADE GROUND. THIS THINNED OUT AS THE GROUND SLOPED TO THE EAST. THE FORMER TURF LINE WAS VISIBLE UNDER THIS MADE GROUND. MOD TOPSOIL 0.40M THICK, CTRL DISTURBANCE / MADE GROUND 0.20-0.50M THICK; BURIED TOPSOIL 0.30M; COLLUVIUM 1.00M THICK; NAT = CHALK. ONE SMALL BADGER RECOVERED.

Records?



WATCHING BRIEF RECORD

WB ~~27~~ 7

SITE CODE A2PC06

SITE NAME A2 PEPPER HILL - COSHAM

DATE 27/11/06

NGR

County

Start Time

2.00PM

Finish Time

2.20PM

Milage

Previous Visit

Visit By

NEIL LAMBERT

Type of construction work

WATER PIPE TRENCH SITE # G

Contacts made

Archaeology present?

Yes:

No:

Undated:

Other:

COMMENTS

EXCAVATED PIPE TRENCH OBSERVED FOR ARCHAEOLOGY. NONE VISIBLE. MOSTLY THROUGH MADE GROUND ASS. WITH FORMER KING'S CAPE. FURTHER WORK PROCEEDING TOMORROW WITH GREATER POTENTIAL TO HIT UNDISTURBED GROUND.

Records?



WATCHING BRIEF RECORD

WB 7

SITE CODE A2PC06

SITE NAME A2 PEPPER HILL - COBHAM

DATE 28/11/06

NGR

County

Start Time

10.30

Finish Time

1.00PM

Milage

Previous Visit

27/11/06

Visit By

KATRINA ANKER

Type of construction work WATER DRAIN ON SITE # G

Contacts made

Archaeology present?

Yes:

No:


Undated:

Other:

COMMENTS

MACHINING OF TRENCH CONTINUED TODAY E-W INTO PROBABLE CTRL BACKFILL. A POSS. PIT 11M TO THE W WAS UNCOVERED ALTHOUGH THIS TOO APPEARS TO BE MODERN BUT IS LIKELY TO PREDATE CTRL DEBRIS. THE FEATURE ONLY APPEARED IN THE SOUTHERN BULK + MAY BE A RUBBISH PIT (POSS. VICTORIAN). UPPER FILL CONTAINED APES, TREE STUMPS, WOODEN TOILET SEAT. LOWER DEPOSIT -> CLINKER, ~~AREA~~ W/ FRAGMENT OF MODERN GLASS - NOT RETAINED. BASEL FILL - RARE CHARCOAL FLECKS

E SKETCH SECTION W



Records? NO



WATCHING BRIEF RECORD

WB 7

SITE CODE A2PC06

SITE NAME A2 PEPPER HILL - COBHAM

DATE 29/11/06

NGR

County

Start Time

12.30 PM

Finish Time

1.00 PM

Milage

Previous Visit

28/11/06

Visit By

KATRINA ANKER

Type of construction work

WATER PIPE THROUGH G

Contacts made

Archaeology present?

Yes:

No:

Undated:

Other:

COMMENTS

MONITORING VISIT TO ASSESS PROGRESS OF WATER DRAIN. STILL CUTTING THROUGH MADE GROUND PROB ASS. WITH CTRL + CAFE/GARAGE. NO ARCH. PRESENT. CONSTRUCTION CREW WILL BE SPENDING REST OF DAY BACKFILLING WHAT THEY HAVE ALREADY OPENED.

Records? NO



Oxford Archaeology

WATCHING BRIEF RECORD

WB 7

SITE CODE *A2PL06*

SITE NAME *A2 PEPPER HILL - COBHAM*

DATE *30/11/06*

NGR

County

Start Time

3.00 PM

Finish Time

4.00 PM

Milage

Previous Visit

29/11/06

Visit By

Type of construction work

WATER PIPE ON SITE G.

Contacts made

Archaeology present?

Yes:

No:

Undated:

Other:

COMMENTS

MONITORING VISIT TO ASSESS PROGRESS OF WATER PIPE CONSTRUCTION. STILL CUTTING THROUGH MADE GROUND THAT IS LIKELY TO HAVE DESTROYED ANY POTENTIAL ARCHAEOLOGY. MADE GROUND NOW CA. 0.50M THICK. NO ARCHAEOLOGY PRESENT.

Records? *NO*



Oxford Archaeology

WATCHING BRIEF RECORD

SITE CODE AZ PC06

SITE NAME A2 PEPPER HILL TO COBHAM / THONG LANE.

DATE 28/11/06

NGR

County KENT

Start Time

8.00

Finish Time

17.00

Milage

Previous Visit

Visit By

Type of construction work EXCAVATION OF TRENCH TO WIDEN ROAD.

Contacts made

Archaeology present?

Yes:

No:

Undated:

Other:

COMMENTS

TARMAC CUT + REMOVED ALONG WITH HARD CORE + SOME TOP AND SUBSOIL. TRENCH WAS THEN BACK FILLED WITH TYPE 1 AGGREGATE BEFORE BEING COMPACTED READY FOR THE LAYING OF FRESH TARMAC (WIDER THAN ORIGINAL OF COURSE).

Records? NONE. (OTHER THAN THIS SHEET.)



WATCHING BRIEF RECORD

WB 10

SITE CODE A2PC06

SITE NAME A2 - PEPPERHILL TO COBHAM

DATE 16/01/07

NGR
N/A

County
KENT

Start Time
10:00 AM

Finish Time
12:30 PM

Milage
-

Previous Visit
-

Visit By
AB

Type of construction work
INFILTRATION TRENCH

Contacts made
1 MACHINE DRIVER + 2 OTHERS.

Archaeology present? ~~Yes~~

Yes:

No:


Undated: N/A

Other:

COMMENTS

A SMALL SERVICE TRENCH 0.70m WIDE AND 0.45m DEEP WAS EXCAVATED. THE TOPSOIL WAS 0.20m AND THE NATURAL CHALK WAS EXCAVATED A FURTHER 0.25m DOWN. THE SERVICE TRENCH WAS A CONTINUATION OF A PIPE LAID DOWN AT THE PREVIOUSLY KNOWN TOLLGATE HOTEL (DESIGNATED SITE E, BY OA). THE SERVICE TRENCH WAS SITUATED BEHIND THE TOLLGATE HOTEL. IT WAS ON A WEST TO EAST AXIS FOR APPROX. 15M AND THEN TURNED A RIGHT ANGLE ON A NORTH TO SOUTH AXIS FOR APPROX 20m. NO ARCHAEOLOGY WAS FOUND AND NO FINDS WERE RETRIEVED. PIPE LAYING AND BACKFILLING OF THE TRENCH WILL OCCUR FOR THE BEST OF THE DAY.

Records? NO.

 Oxford Archaeology		WATCHING BRIEF RECORD		Bodley's Yard
SITE CODE A2P06		SITE NAME AZ PEARCE HILL - COBHAM		DATE 19/03/07
NGR —	County KENT	Start Time 11:30 AM 07.30		
		Finish Time 1:35 PM 4:35 PM		
Milage —	Previous Visit —	Visit By AL Zolnowski		
Type of construction work IN FILTRATION TRENCH + TOP SOIL STRIPPING.				
Contacts made GARY + DARREN (MACHINERY DRIVERS) IAN (SKANSKA) ANDY (JOHN JONES).				
Archaeology present?				
Yes:				
No: <input checked="" type="checkbox"/>				
Undated:				
Other:				
COMMENTS				
DARREN WAS DIGGING AND INFILTRATION TRENCH +				
GARY WAS STRIPPING TOPSOIL.				
NUMEROUS VISITS WERE MADE THROUGHOUT THE DAY				
+ NO ARCHAEOLOGY WAS UNCOVERED OR CUT THROUGH				
GARY FOUND A LAYER AHEAD OF CTRL BACKFILL WHEN				
SLIPPING THE TOPSOIL SO THE ACTUAL PREVIOUS GROUND SURFACE				
IS UNDER THAT.				
Records? No.				



WATCHING BRIEF RECORD

BODDY'S YARD

SITE CODE A2PC06

SITE NAME A2 PEARRE HILL - COBHAM

DATE 20/03/07

NGR —

County KENT

Start Time 07:00

Finish Time 16:40

Milage —

Previous Visit 19/03/07

Visit By AL ZACHAROSKI

Type of construction work
TOP SOIL STRIPPING + INFILTRATION TRENCH.

Contacts made GARY + DARRON (LAWRENCE DRIVERS)
IAN (SKANSKA) ANDY (JOHN JONES)

Archaeology present?
Yes:
No:
Undated:
Other:

COMMENTS
SIMILAR TO YESTERDAY ALTHOUGH NO WORK DONE ON
THE INFILTRATION TRENCH.
GARY STRIPPED MORE TOPSOIL + AGAIN UNCOVERED
CIRCL BACKFILL.

Records? NO.



WATCHING BRIEF RECORD

SITE CODE **A2PC06**

SITE NAME **A2 PETERHILL - COBHAM**

DATE **21/03/07**

NGR **—**

County **KENT**

Start Time **07.45**

Finish Time **16.40**

Milage **—**

Previous Visit **20/03/07**

Visit By **AL ZOLHOUBSKI**

Type of construction work **TOPSOIL STRIPPING**

Contacts made **GARY (WATCHING DEVICE) DARRAN (WATCHING DEVICE)**
ANDY (JOHN JONES)

Archaeology present?

Yes:

No:

Undated:

Other:

COMMENTS

NUMEROUS VISITS MADE THROUGH OUT THE DAY
AS GARY STRIPPED UNDER TOPSOIL TO EXPOSE MORE GREN
BACKFILL.

DARRAN WAS SUPPOSED TO BE CONTINUING WITH THE
INFILTRATION PUNCH BUT WORK WAS HALTED FOR REASONS
UNKNOWN TO ME.

Records? **NO.**



WATCHING BRIEF RECORD

BODDY'S YARD

SITE CODE A2PC06

SITE NAME A2 PUDDYHILL - CORHAM

DATE 22/03/07

NGR /

County KENT

Start Time 07.30

Finish Time 18.00

Milage /

Previous Visit 21/03/07

Visit By AL ZOLHASSER

Type of construction work TOPSOIL / SUBSOIL INFILTRATION TRENCH + STRIPPING

Contacts made GARY + DARRON (MACHINE DRIVERS) COLIN + ANDY (JOHN JONES) IAN + JOHN (SKANSKA)

Archaeology present?

Yes:

No:

Undated:

Other:

COMMENTS

NO WORK ON INFILTRATION TRENCH TODAY SO DARRON WAS LOADING TOPSOIL INTO TRUCKS.

GARY STRIPAWAS WORE TOPSOIL/SUBSOIL + REMOVED A NUMBER OF SKANSKA POST MEDICAL LINES ~~FOUND~~ WHICH TURNED OUT TO BE GULLIES OR WHERE SERVICES HAD BEEN (THAT WERE LATER RIPPED) OUT.

Records? YES.



WATCHING BRIEF RECORD

SITE CODE A2P06

SITE NAME A2 PADDER HILL - CORHAM

DATE 23/03/07

NGR

/

County

KENT

Start Time

07.30

Finish Time

16.30

Milage

/

Previous Visit

22/03/07

Visit By

AL ZACHARSKI

Type of construction work

INFILTRATION TRENCH + TOPSOIL LOADING

Contacts made

DARREN + GARY (MACHINE DRIVERS)

COLIN (JOHN SONS)

JOHN (SKANSKA)

Archaeology present?

Yes:

No:

/

Undated:

Other:

COMMENTS

GARY WORKING ON INFILTRATION TRENCH + DARREN TOPSOIL LOADING.

NUMEROUS VISITS MADE TODAY JUST TO CHECK UP ON THE EXCAVATIONS. ALL ARCHAEOLOGY IN THE FOOT PRINT OF INFILTRATION TRENCH COMPLETELY EXCAVATED / RECORDED YESTERDAY.

Records?

NO.



WATCHING BRIEF RECORD

WB 11

SITE CODE *A22006*

SITE NAME *A2 PEPPER HILL - COBHAM.*

DATE *26/3/07*

NGR *✓*

County *1000T*

Start Time *08:45*

Finish Time *17:00*

Milage *✓*

Previous Visit *23/03/07*

Visit By *AL 20010204*

Type of construction work *INFILTRATION TRENCH + ~~FOOTING~~ SAND LOADINGS.*

Contacts made *DARREN + GARY (MACHINERY OWNERS)
COLIN (SOIL SAMPLES).*

Archaeology present?

Yes:

No: *✓*

Undated:

Other:

COMMENTS

Numerous visits again today AS no topsoil stripping was leg done today.

DARREN continued digging the infiltration trench down to a depth of 7m.

GARY continued loading ~~topsoil~~ SAND from infiltration trench into lorries.

Records? *No.*



WATCHING BRIEF RECORD

WB 11

SITE CODE *A2PC06*

SITE NAME *A2 PEARL LILL - COBHAM.*

DATE *27/03/07*

NGR */*

County *KENT*

Start Time *07:35*

Finish Time *18:00*

Milage */*

Previous Visit *26/03/07*

Visit By *AL ZACHARSKI*

Type of construction work *INFILTRATION TRENCH + TRUCK LOADING*

Contacts made *DARREN (MACHINIS DRIVE). COLIN (JONIN JONES)*

Archaeology present?

Yes:

No:

Undated:

Other:

COMMENTS

Infiltration trench taken down again this time to a depth of roughly 7m + then another smaller trench has been sunk to allow the pipes to be laid.

Records? *no.*



WATCHING BRIEF RECORD

WB 71

SITE CODE A2P006

SITE NAME A2 RPAW Hill - COBITAM

DATE 28/03/07

NGR /

County KENT

Start Time

07:00

Finish Time

18:15

Milage /

Previous Visit 27/03/07

Visit By AL ZOCANOWSKI

Type of construction work TOP SOIL / SUB SOIL STRIPPING

Contacts made Gary, Colin (Machine driver), Colin (John Sobee)

Archaeology present?

Yes:

No:

Undated:

Other:

COMMENTS

Continued top soil / sub soil stripping + better policy.

Archaeology was ~~recorded~~ unrecorded, but recorded later after machine had moved to a safe distance to allow diggers to work safely

Records?



WATCHING BRIEF RECORD

WB 11

SITE CODE *A2Pc06*

SITE NAME *A2 Peter Will - Colman*

DATE *29/03/07*

NGR

/

County

Kent

Start Time

07:15

Finish Time

18:15

Milage

/

Previous Visit

28/03/07

Visit By

AL Zochowicz

Type of construction work

TOP SOIL / SUB SOIL STRIPPING

Contacts made

Gary, Colin (machine driver), Colin (John Jones)

Archaeology present?

Yes:

/

No:

Undated:

Other:

COMMENTS

Again top soil / Sub soil stripping.

more archaeology was uncovered but recorded later.

Records?

/



WATCHING BRIEF RECORD

WB 11

SITE CODE A2P06

SITE NAME A2 Peppor Hill - COBHAM

DATE 30/03/07

NGR —

County KENT

Start Time 07:20

Finish Time 18:20

Milage —

Previous Visit 29/03/07

Visit By AL ZOCROUSKI

Type of construction work TOP SOIL (SUB SOIL STRIPPING

Contacts made Colin, Gary (machine drivers) - Colin (John Jones)

Archaeology present?
Yes:

No:

Undated:

Other:

COMMENTS

Agree better policy with a little top soil / sub soil stripping

The path present on boy's yard was removed + no archaeology was found underneath its course, Archaeology was revealed from down the site, + dealt with when workers had moved to another part of site.

Records? SEE BOY'S YARD FOLDER.



WATCHING BRIEF RECORD

WB11

SITE CODE A2PC06

SITE NAME A2 Peppers Hill - CORHAM

DATE 02/04/07

NGR

County Leam

Start Time 07:00

Finish Time 19:00

Milage

Previous Visit 30/03/07

Visit By AL ZACHARSKI

Type of construction work TOP SOIL / SUB SOIL STR. AP. 3

Contacts made Gary, Colin (machine drivers) Colin (Solo Song)

Archaeology present?

Yes:

No:

Undated:

Other:

COMMENTS

Continued to strip topsoil + sub soil.
NO more archaeology has been reported uncovered

Records? No



WATCHING BRIEF RECORD

WB 11

SITE CODE A2AC06

SITE NAME A2 Pepper Hill - Coltram

DATE 03/04/07

NGR

—

County

Kent

Start Time

07:00

Finish Time

19:00

Milage

—

Previous Visit

02/04/07

Visit By

AC Zochowicz

Type of construction work

Water Stripping + Removal of Clay backfill

Contacts made

Gary, Colin (maine area)

Colin (John Jones)

Archaeology present?

Yes:

No:

Undated:

Other:

COMMENTS

Removal of large amounts CTCL ~~SPRAY~~ Backfill
+ Small amount of top/sub soil.

No archaeology present.

Records?

NO



WATCHING BRIEF RECORD

WB 11

SITE CODE ALP006

SITE NAME A2 Peffer-Lill - Colina

DATE 04/04/07

NGR

/

County

KENT

Start Time

7:00 am

Finish Time

18:30 am

Milage

/

Previous Visit

03/04/07

Visit By

AL 200400021

Type of construction work

TOP SOIL / SUB SOIL STRIPPING + CTRC Removal

Contacts made

Gay, Colin (maine drive) Colin (John Jones)

Archaeology present?

Yes:

No:

Undated:

Other:

COMMENTS

Similar to yesterday with topsoil / subsoil removal + CTRC BACKFILL removal.

No archaeology uncovered so work was conducted as previously uncovered features that were left in safe to excavate.

For records, plans, sections see Bodys yard folder.

Records?



WATCHING BRIEF RECORD

WB 11

SITE CODE A2PC06

SITE NAME A2 Pepper Lic - Cobham

DATE 16/04/07

NGR —

County KENT

Start Time 7:00 am

Finish Time 18:00 P

Milage —

Previous Visit 04/04/07

Visit By AL ZOCHASSY

Type of construction work TOP SOIL / SUB SOIL STRIPPING

Contacts made Colin + Gary (house owner) Colin John Jones

Archaeology present?
Yes:

No:

Undated:

Other:

COMMENTS

top soil / sub soil stripping at the western end of
Bodys yard were have had previously stored

Several possible features were uncovered + sprayed up
but excavations left till later when safe to excavate.

Records? SEE BODYS YARD FOLDER FOR RECORDS, PLANS, SEAMS ETC



WATCHING BRIEF RECORD

WB 11

SITE CODE A2PC06

SITE NAME A2 Pepper Hill - COBHAM

DATE 17/04/07

NGR

/

County

Kent

Start Time

07:00

Finish Time

18:25

Milage

/

Previous Visit

16/04/07

Visit By

AL Zochowicz

Type of construction work

Basin Strip + top/sub soil strip

Contacts made

Gary, Colin (main driver) - Colin (John Jones)

Archaeology present?

Yes:

No:

Undated:

Other:

COMMENTS

Again Strip a number of holes + a small amount of top/sub soil was stripped.

No Archaeology was ~~observed~~ uncovered in today's work of strip

Records?

See Boddy's YARD



WATCHING BRIEF RECORD

WB 11

SITE CODE A2PC06

SITE NAME A2 Peppercorn - CORHAM

DATE 18/04/07

NGR /

County KENT

Start Time 7:10 am

Finish Time 18:25

Milage /

Previous Visit 17/04/07

Visit By AL ZECHOWSKI

Type of construction work TOP SOIL / SUB SOIL STRIPINGS

Contacts made GARY, COLIN (MACHINISTS) COLIN (John Jones)

Archaeology present?

Yes: /

No:

Undated:

Other:

COMMENTS

Agas stripping west end of Bodley's yard around the area of previously existing lane.

Agas possible features were marked + sprayed up but excavators left all markings were at a safe distance.

Records? Yes See Bodley's YARD BORIS



WATCHING BRIEF RECORD

WB 11

SITE CODE A2PCOG

SITE NAME A2 Pefferlaw - CORHAM

DATE 19/04/07

NGR /

County

Kent

Start Time

07:15

Finish Time

18:25

Milage /

Previous Visit

18/04/07

Visit By

AL ZACHARSON

Type of construction work

TOP SOIL / SUB SOIL STRIPPING

Contacts made

Gary, Colin (main driver) Colin (Solo Survey)

Archaeology present?

Yes:

No:

Undated:

Other:

COMMENTS

TOP SOIL + SUB SOIL STRIPPING at western end of
Bodeys yard, again no archaeology found probably due to
the existence of previous striping work on site.

Records? 400.



WATCHING BRIEF RECORD

WB 11

SITE CODE A22006

SITE NAME A2 RPTW L11 - Cobham

DATE 20/04/07

NGR

—

County

KENT

Start Time

7:15

Finish Time

18:25 pm

Milage

—

Previous Visit

19/04/07

Visit By

AL ZOCCOCHI

Type of construction work

TOP SOIL / SUB SOIL STRIPPING

Contacts made

Colin + Gary (make ~~drive~~ Drive)

Colin (Solo Jones)

Archaeology present?

Yes:

✓

No:

Undated:

Other:

COMMENTS

Agreed for soil / sub soil stripping at western end of Bodey's Yard

1 gully was uncovered + pottery was recovered from upper fill. For excavation details see Bodey's Yard folder.

Records?

Yes - See Bodey's YARD FOLDER.



WATCHING BRIEF RECORD

WB 11

SITE CODE A2PC06

SITE NAME A2 DEPPORT HILL - COBHAM

DATE 23/04/07

NGR —

County KENT

Start Time 08:30

Finish Time 19:00

Milage —

Previous Visit 20/04/07

Visit By LAURA PEARCE

Type of construction work
TOP SOIL STRIPPING

Contacts made COLIN, GARY (machine drivers) Colin (John Sons)

Archaeology present?

Yes:

No:

Undated:

Other:

COMMENTS

NO Archaeology was revealed in today's strip
TOP SOIL + SUB SOIL WAS REMOVED FROM THE WESTERN END OF
BOBBI'S YARD.

Records? NO.



WATCHING BRIEF RECORD

SITE CODE **A2R06**

SITE NAME **A2 Peppert Lic - Cornham**

DATE **24/04/07**

NGR

✓

County

Kent

Start Time

07:00

Finish Time

18:30

Milage

✓

Previous Visit

23/04/07

Visit By

LAURA PIPER

Type of construction work

TOP SOIL / SUB SOIL STRIPPING

Contacts made

**GARY, COLIN (MACHINE STRIPPING)
DRIVERS.**

COLIN (Solo Insp)

Archaeology present?

Yes:

✓

No:

Undated:

Other:

COMMENTS

**TOP SOIL / SUB SOIL STRIPPING AT WESTERN END
OF BOBBI'S YARD.**

**ONE LARGE CIRCULAR FEATURE WAS DETECTED BUT
LEFT TO BE EXCAVATED WHEN MACHINES COME OUT OF
THE AREA.**

Records?

Yes See BOBBI'S YARD



WATCHING BRIEF RECORD

WB 11

SITE CODE <i>AR2002</i>	SITE NAME <i>AL Peppolsu - COBHAM</i>	DATE <i>25/04/07</i>
NGR <i>-</i>	County <i>Kent</i>	Start Time <i>07:00</i>
		Finish Time <i>18:30</i>
Milage <i>-</i>	Previous Visit <i>24/04/07</i>	Visit By <i>LAURA PIAGE</i>

Type of construction work
TOP SOIL / SUB SOIL SPREADING

Contacts made
GARY + COLIN (MACHINERY DRIVERS) COLIN (JOHN SONES)

Archaeology present?

Yes:

No:

Undated:

Other:

COMMENTS

Finished topsoil / sub soil spreading on Bodley's YARD TODAY + excavation of the circular feature found yesterday was conducted today.

No finds were found so no dig which has been referred for the future.

Records? *Yes - See Bodley's YARD folder for records*



WATCHING BRIEF RECORD

WB 12

SITE CODE A2PC06

SITE NAME A2 POPPER HILL - COBHAM

DATE 16/03/07

NGR —

County KENT

Start Time 12:00pm

Finish Time 17:00pm

Milage —

Previous Visit N/A

Visit By AL ZACHOWSKI

Type of construction work
INFILTRATION TRENCH

Contacts made DARREN (machine driver) IAN + BILL (SKANSKA)
IAN - (SKANSKA)

Archaeology present?

Yes:

No:

Undated:

Other:

COMMENTS

INFILTRATION TRENCH SUNK TO A DEPTH OF ROUGHLY 2.5m
TRENCH SUNK THROUGH TOPSOIL, SUBSOIL + NATURAL + IN PLACES
CTRL BACKFILL/MAKE UP.

NO ARCHAEOLOGY WAS PRESENT + NO FINDS WERE
RECORDED.

Records? NO



WATCHING BRIEF RECORD

WB 13

SITE CODE *A2 PC 06*

SITE NAME *A2 Pepperville to Cobham
MARLING CROSS*

DATE *2/10/6*

NGR

County *KENT*

Start Time *11.00*

Finish Time *6.00*

Milage

Previous Visit *—*

Visit By *J. MARCHANT*

Type of construction work *Removal of topsoil*

Contacts made

Archaeology present?

Yes:

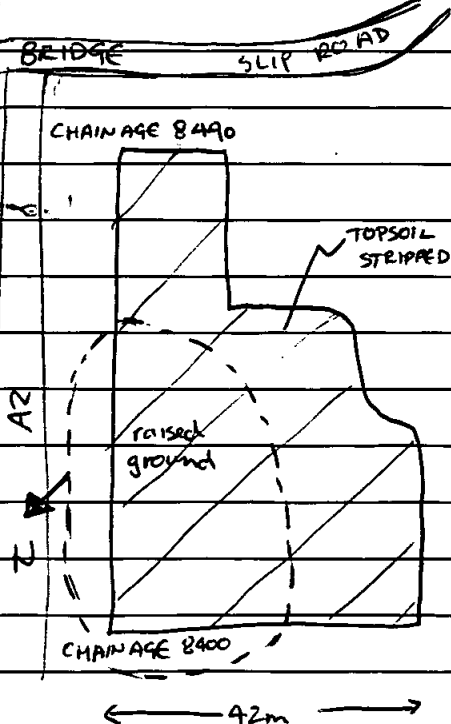
No: *NO*

Undated:

Other:

COMMENTS

Topsoil stripping by machine with ditching bucket to put in a compound for bridge building. Within the strip map & sample area. Watched machine remove approx 2310 sq m. Topsoil very thin in places between 0.20m - 0.50m removed. Came down onto made ground dump of chalky clay from CTRL construction. In lower areas may be near to natural but uncertain at this point.



Records? *NO*



WATCHING BRIEF RECORD

WB 13

SITE CODE A2 PCOG

SITE NAME A2 Pepperhill to Cobham
MARLING CROSS

DATE 3/10/6

NGR

County

KENT

Start Time

8.00

Finish Time

6.00

Milage

Previous Visit

2/10/6

Visit By

J. MARCHANT

Type of construction work Removal of topsoil and flattening of ground level.

Contacts made

Archaeology present?

Yes:

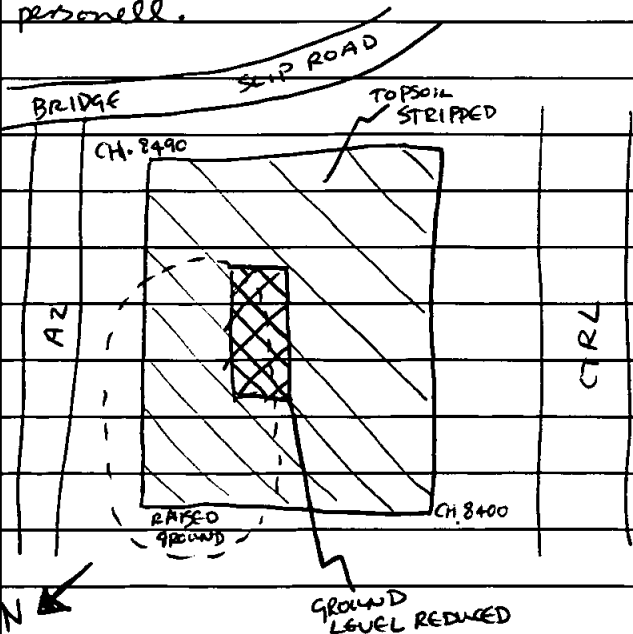
No: NO

Undated:

Other:

COMMENTS

Continued topsoil stripping which was completed by 2.30.
As there is still some uncertainty about depth to natural at lower areas requested no machines run over these for the moment but to keep things moving began flattening of bund. This is all modern made ground so far. level was checked by John Jones personell.



Records?



WATCHING BRIEF RECORD

WB 13

SITE CODE A2PC06	SITE NAME A2 Peppahill to Cobham MARLING CROSS		DATE 4/10/6
NGR	County KENT	Start Time	8.00
		Finish Time	6.00
Milage	Previous Visit 3/10/6	Visit By J. MARCHANT G. LOCKIN	

Type of construction work: Ground removal for compound.

Contacts made

Archaeology present?

Yes:


No: NO

Undated:

Other:

COMMENTS

Continued removal of mound about 2m is being removed. This consists of subsoil over bands of redeposited natural chalk, sand and clay. This is all modern dumping probably from the CTRL. Towards the end of the day a geotechnical test pit was put in nearby which showed the natural to be 2m further below the level the area is currently being stripped to.



Records? F. 51/1400 colour + B&w S. 1400 & contact sheets



WATCHING BRIEF RECORD

WB 13

SITE CODE A2PC06

SITE NAME A2 Peppertill to Cobham
MARLING CROSS

DATE 5/10/6

NGR

County
KENT

Start Time
7.00

Finish Time
5.00

Milage

Previous Visit
4/10/6

Visit By
G. LOCKIN
J. MARCHANT

Type of construction work
removal of ground level & topsoil strip

Contacts made

Archaeology present?

Yes:

No: NO

Undated:

Other:

COMMENTS

Continued removing mound then battered back edge of site. This was completed at about 4.30. Then began removal of topsoil from footprint of bridge this was abandoned due to rain at 5.00 pm

Records?



WATCHING BRIEF RECORD

WB 13

SITE CODE *A2.PC06*

SITE NAME *A2 Pepperhill to Cobham MARLING CROSS*

DATE *6/10/16*

NGR

County *KENT*

Start Time

7.00

Finish Time

Milage

Previous Visit *5/10/16*

Visit By *J. MARCHANT*

Type of construction work *removal of topsoil from bridge footprint*

Contacts made

Archaeology present?

Yes:

No: *NO*

Undated:

Other:

COMMENTS

Arrived on site at 7.00am, no machines present. Machining of topsoil began at _____ but machines rained off at about 11.30.

Records?



WATCHING BRIEF RECORD

WB 14

SITE CODE A2 PC 06

SITE NAME A2 Pepperhill to Cotham TOLLGATE BRIDGE HOTEL

DATE 26/9/06

NGR

County KENT

Start Time 1.00

Finish Time 6.00

Milage

Previous Visit

Visit By J MARCHANT
J WILES

Type of construction work Topsoil removal

Contacts made

Archaeology present?

Yes:

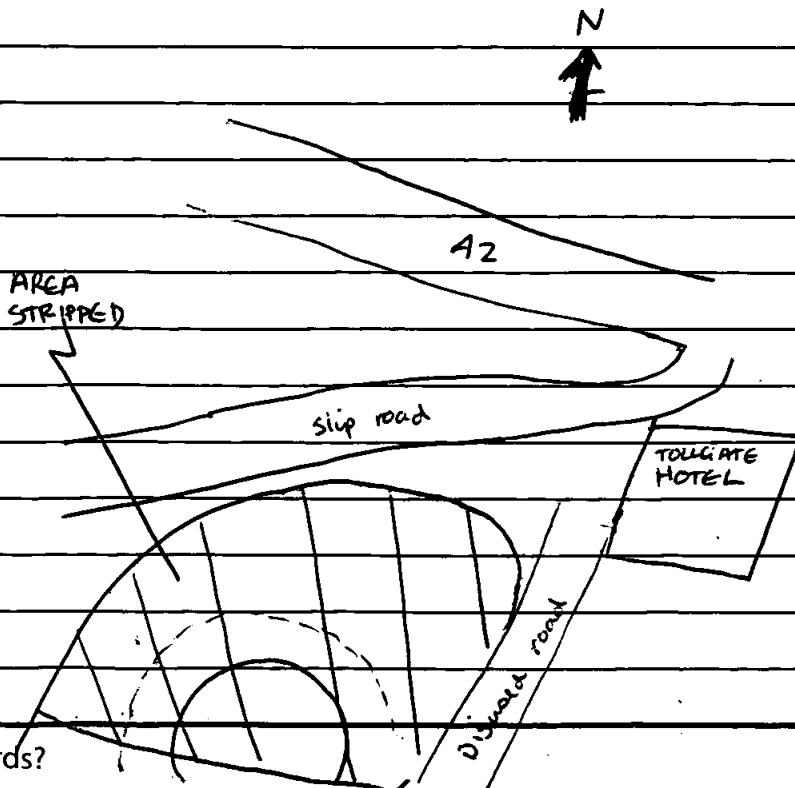
No: NO

Undated:

Other:

COMMENTS

Watched machine with ditching bucket remove rubble & topsoil from area at the front of Tollgate Hotel
Came down onto made ground across whole area.



Records?



WATCHING BRIEF RECORD

WB 14

SITE CODE A2PC 06

SITE NAME A2 Peppershill to Cobham Tollgate bridge hotel

DATE 27/09/06

NGR

County Kent

Start Time

8.00

Finish Time

6.00

Milage

Previous Visit 26/09/06

Visit By J WILES
S MARCHANT

Type of construction work GROUND REDUCTION & EXCAVATION OF PILE CAP TRENCHES

Contacts made

Archaeology present?

Yes:

No: NO

Undated:

Other:

COMMENTS

Arrived on site at 8:00am, but ground workers in induction until 11:00am. ~~work~~ commenced work on general ground reduction/removal of rubble. until 2:30. 3:00pm Began work on 1st trench for piles. Western trench was 48m x 1.70m and was dug to a depth of 2.10m. At this point solid natural chalk was reached and it was decided that it wasn't necessary to excavate any deeper testpits for the archaeology. The sequence of deposits within the trench were rubble topsoil (13000), sandy made ground (13001), redeposited chalk with modern brick (13002) and a clayey band also with modern brick (13003). The trench was recorded and three sketch sections were drawn. It looks likely that there has been modern ground reduction during the construction of the road.

Records? YES



WATCHING BRIEF RECORD

WB 14

SITE CODE A2RC 06

SITE NAME A2 PEPPERHILL TO COBHAM
TOLLGATE BRIDGE HOTEL

DATE 28/9/6

NGR

County
KENT

Start Time
8.00

Finish Time
6.00

Milage

Previous Visit
27/9/6

Visit By
J MARCHANT
J WILES

Type of construction work

Contacts made

Archaeology present?

Yes:

No: NO

Undated:

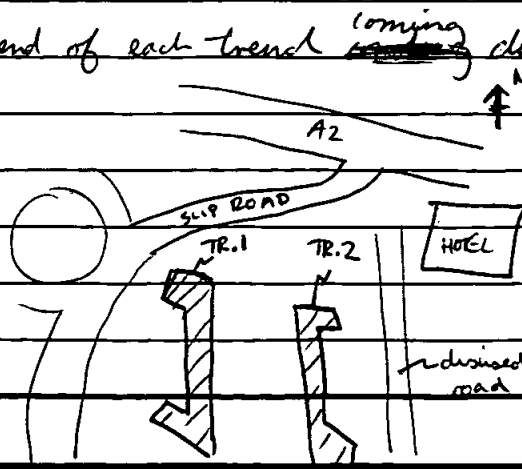
Other:

COMMENTS

Machined trench 2, a pile capping trench. Trench was 49m x 1.70m and was machined to the top of the natural chalk which was between 0.85m and 1.20m from the surface. Once again it was decided not to dig the 3 sondages into the base of this. The make up of the trench was broadly the same as trench 1 with some variation in dump layers (see content sheets), but all deposits were 20th century made ground.

Between trench 1 & 2 the area was reduced by about 0.30m to put in a solid base for the piling rig ~~was~~. The machining went down to made ground.

Watched machine excavate wings onto either end of each trench ~~coming~~ coming down onto the same deposits.



Records? YES



WATCHING BRIEF RECORD

WB 14

SITE CODE A2PC 06

SITE NAME A2 Peppeshill to Cobham TOLLGATE BRIDGE

DATE 29/9/16

NGR

County KENT

Start Time 8.00

Finish Time 9.00

Milage

Previous Visit 28/9/16

Visit By J MARCHANT
L. HEATLEY

Type of construction work

Contacts made

Archaeology present?

Yes:

No: NO

Undated:

Other:

COMMENTS

Surveyor mapped machined areas.

Records?

#12. PEPPERHILL TR
CERTAIN

A2 PC OL.

Statewide Wages WBS 2007
(FOND 10 & FORD'S TREN)

B. ALL RECORDS

PDF/A SCAN

FILMING INSTRUCTIONS

Submitter OASouth

No. of copies: 2

Headings

Site information

Line 1: [OASouth] County[Kent] Parish:[A2 Pepperhill to Cobham]

Site[Scheme Wide Watching brief] Site code[A2PC 06]

Line 2: Excavators name[T Allen]

Line 3:

Classification of material

Tick if present

Index to archive	
Introduction	
A:Final Report	
A:Publication Report	
B:Site Data – Text: Diary/Daybook /Fieldnotes 2007 POND D & BODEN'S YARD	✓
B: Site Data – Text: General Summaries	
B: Site Data – Text: Primary Context Records	
B: Site Data – Text: Synthesised Context Records	
B: Site Data – Text: Survey Reports	
B: Site Data – Text: Catalogue of Drawings	
B: Site Data – Text: Primary Drawings	
B: Site Data – Text: Synthesised Drawings	
C: Finds Data – Text: Primary Finds Data	
C: Finds Data – Text: Synthesised Finds Data	
C: Finds Data – Text: Specialist Reports	
C: Finds Data – Text: Box/Bag List	
D: Catalogue of Photos/Slides/Videos/X--rays	
E: Environmental/Ecofact Data: Primary Records	
E: Environmental/Ecofact Data: Synthesised Records	
E: Environmental/Ecofact Data: Specialist Reports	
F: Documentary	
F: Press and Publicity	
G: Correspondence	
H: Miscellaneous	



WATCHING BRIEF RECORD

POND 0.

SITE CODE **AZAL06**

SITE NAME **AZ-PEPPERHILL TO COBHAM**

DATE **01/02/07**

NGR **/**

County **KENT**

Start Time **9.20AM**

Finish Time **5:00PM**

Milage **/**

Previous Visit **N/A**

Visit By **AB**

Type of construction work **STRIP - TOPSOIL AND SUBSOIL.**

Contacts made **ANDY (JOHN JONES), GARY (MACHINE DRIVER) + 3 OTHERS.**

Archaeology present?

Yes:

No:

Undated:

Other:

COMMENTS

TOPSOIL AND SUBSOIL STRIP OF AN AREA BETWEEN COBHAM AND THE ESSO GARAGE (MARLING CROSS) ON THE SIDE OF THE WESTBOUND CARRIAGE OF THE A2. A POND AND A NEW PATH WITH A SERVICE IS THE AREA TO BE STRIPPED.

THE GROUND IS VERY SOFT AND THE TOPSOIL IS NOT VERY DEEP APPROX. 0.30m SO THE DUMPER TRUCKS ARE MAKING DEEP WHEEL RUTS.

IN THE SOUTH-EAST CORNER OF THE POND IS A BANK OF MODERN MATERIAL WHICH BELONGS TO THE CTRL. THE CTRL MATERIAL IS GOING TO BE LEFT UNTIL JOHN JONES HAVE A SITE TO PUT IT ON.

Records? **NO.**



WATCHING BRIEF RECORD

POND P.

SITE CODE A2PLOG

SITE NAME A2-PEPPER HILL TO COBHAM

DATE 05/02/07

NGR

County

KENT

Start Time

08:30AM

Finish Time

05:00PM

Milage

Previous Visit

01/02/07

Visit By

AB

Type of construction work

TOPSOIL STRIP.

Contacts made

GARY (MACHINE DRIVER) + 2 OTHERS, ANDY AND TONY (JOHN JONES)

Archaeology present?

Yes: ✓ - A STONE WALL?

No:

Undated:

Other:

COMMENTS

TOPSOIL AND SUBSOIL STRIP OF POND AREA. A DARK CIRCULAR FEATURE WAS REVEALED IT WAS HALF SECTIONED AND FOUND THAT IT HAD A LARGE VOID AND THE 'FILL' WAS VERY ROOTY. THE FILL CONTAINED ONE FRAGMENT OF MODERN POTTERY SO IT WAS WRITTEN OFF AS A TREE BOLE/ANIMAL BURROW, DUE TO THE IRREGULAR SIDES AND THE VOID.

ON THE WEST SIDE OF THE POND (NEAR THE ESSO GARAGE) A LARGE SANDSTONE WAS REVEALED. REMOVAL OF THE SURROUNDING SUBSOIL SHOWED SEVERAL STONES, MAINLY ~~FLINT~~ FLINT NOBBLES IN ROW. THIS INDICATES A WALL OR THE REMAINS OF A WALL. NO DATING HAS BEEN FOUND FROM ^{THE} SURROUNDING AREA OF THE WALL OR IN THE WALL.

STRUCK FLINT, CBM, POTTERY WERE ALL FOUND IN THE SUBSOIL.

~~* THE STONES NOW APPEAR TO BE A DRAIN 01/01/07 AB (SEE LOG SHEET FOR 06/01/07)~~

Records? A PLAN OF THE STONE WALL



WATCHING BRIEF RECORD

POND 0

SITE CODE **A2PC06**

SITE NAME **A2 - PEPPERHILL TO COBHAM**

DATE **06/02/07**

NGR

—

County

KENT

Start Time

07:30 am

Finish Time

05:00 pm

Milage

—

Previous Visit

05/02/07

Visit By

AB

Type of construction work

TOPSOIL + SUBSOIL STRIP.

Contacts made

TONY, ANDY (JOHN JONES) GARY (MACHINE DRIVER) + 3 OTHERS.

Archaeology present?

Yes:

SEVEN ONE POSSIBLE PIT, ONE POSSIBLE SPREAD/LAYER
✓ - ~~FEATURE~~ LINEARS FEATURES, OVEN FEATURE, POSSIBLE POST HOLE FEATURES

No:

~~UNIDENTIFIED~~

Undated:

Other:

COMMENTS

(CONTINUATION OF SUBSOIL STRIP. THE WEST END OF THE POND AREA (ADJACENT TO THE ESSO GARAGE) REVEALED A STONE OVEN/HEARTH WITH BURNING (IRON AGE?) INDICATING THE STONE WALL FOUND YESTERDAY IS ACTUALLY A STONE HEARTH/OVEN ASSOCIATED WITH IT. THE SOME OVENS ARE PLACED ON A SPREAD/LAYER WHICH CONTAINS THE IRON POTTERY. NORTH OF THIS ARE TWO LINEAR TERMINI. THE SIZE SUGGESTS THAT THEY ARE GULLIES NOT DITCHES. THEY RUN EAST TO WEST AND ARE APPROX. 2m APART. THE TERMINI DO NOT END IN A LINE.

A LINEAR ON AN EAST-WEST ORIENTATION (WHICH TERMINATES NEAR THE FIRST STONE HEARTH/OVEN TO THE NORTH) RUNS ALONG A THIRD OF THE SITE AND THEN APPEARS TO TURN RIGHT ANGLES TO THE NORTH. IT IS POSSIBLE THIS E/W LINEAR JUST RUNS INTO THIS N/S LINEAR AS THE N/S LINEAR APPEARS TO CARRY ON SOUTH (MACHINING MIGHT HAVE REMOVED THE TOP OF THE LINEAR). PARALLEL TO THIS N/S LINEAR IS ANOTHER LINEAR WHICH APPEARS TO CROSS THE WHOLE SITE.

SOUTH OF STONE OVENS IS A POSSIBLE PIT (BUT COULD ALSO BE A WHEEL RUT), AND A POSSIBLE POST HOLE. THERE IS ANOTHER LINEAR (PROBABLE GULLY) TERMINUS SOUTH OF STONE OVEN AS WELL. THIS IS ON A NE-SW ALIGNMENT

Records? **YES - SHEETS, PLANS, SECTIONS. WILL BE DONE.**



WATCHING BRIEF RECORD

POND 0

SITE CODE A2R206

SITE NAME A2 - PEPPERHILL

DATE 07/02/07

NGR

—

County

KENT

Start Time

07:30 AM

Finish Time

5:00 PM

Milage

—

Previous Visit

06/02/07

Visit By

AB

Type of construction work

TOPSOIL + SUBSOIL STRIP AND INFILTRATION TRENCH.

Contacts made TONY, ANDY, GRAHAM (- JOHN JONES), GARY + ROGER (MACHINE DRIVERS) + 3 OTHERS.

Archaeology present?

Yes:

✓ - 1 POSSIBLE LINEAR, CONTINUATION OF PREVIOUSLY OBSERVED LINEARS. 1 FEATURE POSSIBLE HOLLOW-WAY/WATER CHANNEL, 1 POSSIBLE POST HOLE

No:

Undated:

Other:

COMMENTS

CONTINUED STRIPPING SUBSOIL OFF POND AREA. HAD TWO MACHINES STRIPPING UNTIL APPROX. 10:30 WHEN GARY STARTED ON THE INFILTRATION TRENCH. KATE WHEATON WATCHED THIS MACHINE WHICH EXCAVATED APPROX. 6M. NO ARCHAEOLOGY WAS OBSERVED, THE TRENCH WAS BACKFILLED IMMEDIATELY.

~~AT~~ THE SOUTHERN END OF THE POND REVEALED A POSSIBLE LINEAR ON A E-W ALIGNMENT. ADJACENT TO THIS LINEAR ON THE NORTH EDGE WAS OBSERVED A POSSIBLE POST HOLE.

IN THE NORTH-WEST CORNER OF THE POND IS A POSSIBLE HOLLOW WHICH HAS FILLED UP. THE DEPOSIT CONTAINS TEMPERED POTTERY POSSIBLY IRON AGE OR SAXON. A MACHINE SHOT WAS PLACED IN THE MIDDLE OF 'HOLLOW' DOWN APPROX 0.30m TO GRAVEL. THE NATURE OF THE GRAVEL SUGGESTS A RIVER/STREAM COURSEWAY.

ALSO OBSERVED WAS THE CONTINUATION OF THE N-S ALIGNED LINEARS AS REVEALED YESTERDAY.

* THE INFILTRATION TRENCH RUNS PARALLEL TO THE A2 AND IS EAST OF THE POND 0

Records? YES - SHEETS, PLANS AND SECTIONS WILL BE DONE.



WATCHING BRIEF RECORD

POND 0.

SITE CODE **A2PLOG**

SITE NAME **A2 - PEPPER HILL TO COBHAM**

DATE **08/02/07**

NGR

—

County

KENT

Start Time

07:30 AM

Finish Time

10:00 AM

Milage

—

Previous Visit

07/02/07

Visit By

AB

Type of construction work

TOPSOIL + SUBSOIL STRIP.

Contacts made

NONE

Archaeology present?

Yes:

No:

Undated:

Other:

COMMENTS

NO MATCHING WAS DONE TODAY DUE TO THE SNOW APPROX. 0.10M IS ON THE GROUND AND IT IS STILL SNOWING. WE ATTEMPTED TO DIG SOME OF THE FEATURES FOUND BUT WERE CALLED IN AT 10:00AM.

Records?

NO.



WATCHING BRIEF RECORD

POND 0

SITE CODE A2R06

SITE NAME A2-PEPPERHILL TO LOBHAM

DATE 09/02/07

NGR

County

Start Time

07.30am

KENT

Finish Time

2.30pm

Milage

Previous Visit

08/02/07

Visit By

AB

Type of construction work

TOPSOIL + SUBSOIL STRIP

Contacts made

GARY - SKANSKA

Archaeology present?

Yes:

SEE PREVIOUS SHEETS.

No:

Undated:

Other:

COMMENTS

NO MACHINES WERE WORKING TODAY AS THE GROUND IS WET FROM THE MELTING SNOW.

WE CONTINUED TO EXCAVATE AND RECORD FEATURES.

GARY VISITED SITE AT APPROX. 11:30AM I SHOWED HIM THE VISIBLE ARCHAEOLOGY. HE WAS HAPPY TO EXTEND THE AREA OF THE OVEN AS IT GOES UNDER THE EDGE OF SITE.

Records?

YES - CONTEXT SHEETS, PLANS, SECTIONS



WATCHING BRIEF RECORD

POND D

SITE CODE A2P006

SITE NAME A2-PEPPERHILL TO COBHAM

DATE 12/02/07

NGR

County

Start Time

07:30 AM

KENT

Finish Time

05:00 PM

Milage

Previous Visit

09/02/07

Visit By

AB

Type of construction work

TOPSOIL + SUBSOIL STRIP / INFILTRATION TRENCH.

Contacts made

ANDY (JOHN JONES), GRAHAM (JOHN JONES) ROGER, GARY (MACHINE + 3 DRIVERS) OTHERS

Archaeology present?

Yes:

No:

Undated:

Other:

COMMENTS

NO MAINTENANCE TODAY AS THE SITE IS REALLY WET AND IT IS RAINING ON AND OFF. WE ARE EXCAVATING FEATURES BUT STICKING TO THE GRAVEL PATCHES.

Records? NO.



WATCHING BRIEF RECORD

POND D

SITE CODE A2PC06

SITE NAME A2 PEPPERHILL TO COBHAM

DATE 12/02/07

NGR

County KENT

Start Time

12:45

Finish Time

18:00

Milage

Previous Visit 09/02/07

Visit By

AB/AZ

Type of construction work TOPSOIL + SUBSOIL STRIP.

Contacts made ANDY, TONY, NIGEL

Archaeology present?

Yes:

No:

Undated:

Other:

COMMENTS

CONTINUATION OF STRIPPING OF SUBSOIL AT POND D. NO ARCHAEOLOGY WAS REVEALED

Records? NO.



WATCHING BRIEF RECORD

POND 0

SITE CODE A2PC06

SITE NAME A2 PEPPERHILL TO COBHAM

DATE 13/02/07

NGR

County

KENT

Start Time

12:40pm

ON SITE

07:30

Finish Time

13:30pm

17:00

Milage

Previous Visit

12/02/07

Visit By

AB

Type of construction work

INFILTRATION TRENCH / TOPSOIL + SUBSOIL STRIP.

Contacts made

GRAHAM (JOHN JONES), GARY (MACHINE DRIVER) + 3 OTHERS.

Archaeology present?

Yes:

No:

Undated:

Other:

COMMENTS

THE GROUND IS STILL VERY WET FROM THE RAIN YESTERDAY AND OVER THE WEEKEND. THE MACHINE EXCAVATED APPROX 10m AND IT WAS BACKFILLED IMMEDIATELY. THERE WAS NO ARCHAEOLOGY AND NO FINDS RETRIEVED. THE MACHINING STOPPED WHEN THEY RAN OUT OF STONE TO BACKFILL THE TRENCH.

THERE WAS NO TOPSOIL / SUBSOIL STRIPPING. BUT WE EXCAVATED AND RECORDED FEATURES.

Records? NO.



WATCHING BRIEF RECORD

POND D.

SITE CODE A2P06

SITE NAME A2 PEPPERHILL TO COBHAM

DATE 13/02/07

NGR

County

Start Time

07:00

KENT

Finish Time

13:00

Milage

Previous Visit

12/02/07

Visit By

AB/AZ.

Type of construction work

TOPSOIL / SUBSOIL STRIP.

Contacts made

NIBEL, ANDY.

Archaeology present?

Yes:

1 POSS. PIT, 1 POSS. LINEAR, 1 LINEAR ENCLOSURE DITCH.

No:

Undated:

Other:

COMMENTS

CONTINUATION OF STRIPPING OF SUBSOIL IN THE NORTH-WEST CORNER OF POND D. A NARROW ENCLOSURE DITCH FULL OF OYSTER SHELL WAS FOUND. ~~IT RUNS EAST/WEST AND RETURNS AT THE EAST ON A NORTH/SOUTH ALIGNMENT.~~ THE ENCLOSURE DITCH TERMINATES AT THE WESTERN END

A POSSIBLE PIT WITH A GREEN FILL WAS REVEALED JUST OUTSIDE THE ENCLOSURE DITCH.

THE REMAINS OF A POSS. LINEAR / PIT IS WEST OF THE ENCLOSURE DITCH TERMINUS IT APPEARS TO BE ON A NORTH/SOUTH ALIGNMENT.

Records?

YES - SECTIONS, PLANS, CONTEXT SHEETS, PHOTOS.



WATCHING BRIEF RECORD

POND D.

SITE CODE A2R006

SITE NAME A2 PEPPERHILL TO COBHAM

DATE 14/02/07

NGR
—

County
KENT

Start Time
07:30

Finish Time
15:30

Milage
—

Previous Visit
13/02/07

Visit By
AB

Type of construction work
TOWNSHIP/SUBSOIL STRIP. / INFILTRATION TRENCH.

Contacts made
GRAHAM (JOHN JOHNS) + 4 OTHERS.

Archaeology present?

Yes:

No:

Undated:

Other:

COMMENTS

NO STRIPPING/MACHINING TODAY AS IT IS RAINING HEAVILY AND HAS BEEN SINCE 19:00 LAST NIGHT

WE KEPT TO THE GRAVEL PATCHES AND TRIED TO CONTINUE EXCAVATING HOWEVER THE HOLES JUST RAPIDLY FILLED WITH WATER THE SITE HAD A FEW STREAMS OF RUNNING WATER AND A LOT OF SURFACE WATER EVENTUALLY WE CAME OFF SITE AND DID PAPERWORK

AT 15:30 WENT TO BODEY'S YARD TO CARRY OUT ANOTHER WB.

Records? YES - SHEETS, SECTIONS + PLANS



WATCHING BRIEF RECORD

POND 0

SITE CODE AZP06

SITE NAME AZ - PEPPERHILL TO LOBHAM

DATE 15/02/07

NGR

County

KENT

Start Time

03:00 pm

Finish Time

15:30 pm

Milage

Previous Visit

~~14~~ 14/02/07

Visit By

MD

Type of construction work

INFILTRATION TRENCH

Contacts made

(JOHN JONES)
FRANK (MALHME DRIVER), TSM, TOMMY.

Archaeology present?

Yes:

No:

Undated:

Other:

COMMENTS

WHILST WATCHING MACHINE AT BODEY'S YARD, AB NOTICED THE MACHINE
WORKING A POND 0. M.D. WENT TO POND 0 AND WATCHED THE INFILTRATION
TRENCH BEING DUG. NO ARCHAEOLOGY WAS REVEALED.

Records? NO



Oxford Archaeology

WATCHING BRIEF RECORD

POND 0,

SITE CODE A2 P006

SITE NAME A2-PEPPERHILL TO COBHAM

DATE 16/02/07

NGR

County

KENT

Start Time

07:30

Finish Time

17:00

Milage

Previous Visit

15/02/07 BY MD.

Visit By

AB.

Type of construction work

INFILTRATION TRENCH

Contacts made

ANDY (JOHN JONES), FRANK (MACHINE DRIVER), TIM, TOM (JOHN JONES).

Archaeology present?

Yes:

No:

Undated:

Other:

COMMENTS

CONTINUATION OF INFILTRATION DRAINAGE. NO ARCHAEOLOGY FOUND. THE SIDES OF THE TRENCH KEPT COLLAPSING SO WAS BACKFILLED WITH STONE AS SOON AS POSSIBLE.

IN BETWEEN THE MACHINE WATCHING, I BEGAN TO HAND CLEAN THE DESIGNATED AREA ON POND 0.

Records?

NO.



WATCHING BRIEF RECORD

POND D

SITE CODE A2. POND

SITE NAME A2 - PEPPERHILL TO COBHAM

DATE 17/02/07

NGR

County

KENT

Start Time

07:30 AM

Finish Time

12:30 PM

Milage

Previous Visit

16/02/07

Visit By

AB

Type of construction work

INFILTRATION DRAINAGE TRENCH

Contacts made

ANDY (JOHN JONES), FRANK (MACHINE DRIVER), TIM, TONY. (JOHN JONES)

Archaeology present?

Yes:

No:

Undated:

Other:

COMMENTS

THE EXCAVATION ~~AREA~~ OF THE INFILTRATION TRENCH CONTINUES EASTWARD ADJACENT TO THE (CLOSED) PUBLIC FOOTPATH PARALLEL TO THE A2. THE GROUND IS STILL QUITE WET AND THE SIDES KEEP FALLING IN. THE TRENCH IS BACKFILLED IMMEDIATELY WITH STONE. THE TRENCH IS 1.50m DEEP. TOPSOIL IS APPROX. 0.26m DEEP. SUBSOIL IS APPROX. 0.30m.

NO ARCHAEOLOGY WAS FOUND.

ONE COW SKELETON WAS FOUND IN A VERY SHALLOW CUT APPROX. 0.35m. THE COMPOSITION OF THE BONES AND THE SHALLOW CUT INDICATES THE COW WAS MODERN.

Records? NO.



WATCHING BRIEF RECORD

BODEY'S YARD

SITE CODE AZPL 06

SITE NAME A2 - PEPPERHILL TO COBHAM

DATE 14/02/07

NGR

County

Start Time

~~15.30PM~~ 15.30PM

KENT

Finish Time

17:00PM

Milage

Previous Visit

N/A

Visit By

AB

Type of construction work

3 TEST TRENCHES. (PRE-LIM. FOR TOPSOIL/SUBSOIL STRIP?)

Contacts made

GARY (SKANSKA), CHRIS (SKANSKA), DAN (MACHINE DRIVER) + 1 OTHER.

Archaeology present?

Yes:

- 1 LINEAR PROBABLY MODERN/POST-MEDIEVAL.

No:

Undated:

Other:

COMMENTS

THREE TRENCHES ARE BEING PLACED IN BODEY'S YARD. THE TRENCHES ARE 30M BY 1.50M.

WE WERE STOPPED EXCAVATING BY CHRIS BECAUSE WE DID NOT HAVE A PERMIT TO DIG. THE TRENCHES HAVE BEEN PLACED ALONG AN ELECTRICITY CABLE. THE FIRST TRENCH IS MOVED APPROX. 2M SOUTH ON AN EAST-WEST ALIGNMENT.

A LINEAR FEATURE WAS REVEALED APPROX 4M FROM THE WESTERN END OF THE TRENCH. THE FILL APPEARS DISTURBED BY TREE ROOTS, AND LOOKS QUITE MODERN. THE TOPSOIL IS APPROX. 0.30M AND IS FRIABLE/DARK BROWN/SILTY CLAY. THE SUBSOIL IS APPROX. 0.12M AND IS FAIRLY COMPACT/MED ORANGY-GREY/SANDY-SILT. THE LINEAR APPEARS TO CUT FROM THE SUBSOIL.

Records? YES - PLAN, GBS PLAN, SECTION SHEETS.



Oxford Archaeology

WATCHING BRIEF RECORD

BODEY'S YARD

SITE CODE A2PC06

SITE NAME A2-PEPPERHILL TO COBHAM

DATE 15/02/07

NGR

—

County

KENT

Start Time

07:30AM

Finish Time

17:00PM

Milage

—

Previous Visit

14/02/07

Visit By

AB, PG, AW

Type of construction work

3 TEST TRENCHES

Contacts made

DAN (MACHINE DRIVER) + GARY (SKANSKA)

Archaeology present?

Yes: ✓ - 1 LINEAR (TRENCH 2) 2 LINEARS (TRENCH 3)

No:

Undated:

Other:

COMMENTS

CONTINUATION OF EVALUATION TRENCHES. TRENCH 2 REVEALED ONE LINEAR ON ROUGHLY A NORTH-SOUTH ALIGNMENT. THE BASE CONTAINED SMALL STONES INDICATING IT IS A DRAINAGE GULLY. THE LINEAR IS IN THE WESTERN HALF OF THE TRENCH. TRENCH THREE REVEALED TWO LINEAR FEATURES ONE LINEAR WAS AT THE EASTERN END OF THE TRENCH. THE OTHER LINEAR WAS IN THE MIDDLE OF THE TRENCH. BOTH LINEARS ARE ROUGHLY ON A NORTH-SOUTH ALIGNMENT. TRENCH THREE IS VERY DEEP AT THE EASTERN END DUE TO THE TRENCH BEING MOVED BECAUSE OF AN ELECTRICITY CABLE. THE TRENCH THEREFORE WAS PLACED ALONG CTRL BUILD UP. THE SOUTHERN SIDE WAS STEPPED DUE TO THE DEPTH. THE BUILD UP WAS PLACED DIRECTLY ON TOP OF THE ORIGINAL TOPSOIL.

Records? YES - TRENCH EVAL. SHEETS, CONTEXT SHEETS, SECTIONS, PLANS



Oxford Archaeology

WATCHING BRIEF RECORD

BOORMS YARD.

SITE CODE **A2PC06**

SITE NAME **A2 - PEPPERHILL TO COBHAM**

DATE **16/02/07**

NGR

—

County

KENT.

Start Time

07:30 AM

Finish Time

15:00 PM

Milage

—

Previous Visit

15/02/07

Visit By

AB, PG, AW

Type of construction work

3 TEST TRENCHES.

Contacts made

GARY (SKANSKA), GEORGINA (SKANSKA).

Archaeology present?

Yes: **✓ - 2 LINEARS (TRENCH 3).**

No:

Undated:

Other:

COMMENTS

CONTINUATION OF EXCAVATION AND RECORDING OF LINEARS REVEALED PREVIOUSLY.

NO MACHINING TODAY.

ARRANGED FOR LEO (GEOMATICS) TO SURVEY AND MAP THE TRENCHES.

Records? **YES - PLANS, SECTIONS, CONTEXT SHEETS.**



WATCHING BRIEF RECORD

POND 0.

SITE CODE AZPL06

SITE NAME AZ PEPPERHILL TO COBHAM

DATE 19/02/07

NGR —

County

KENT

Start Time

07:30

Finish Time

17:00.

Milage —

Previous Visit

17/02/07

Visit By

AB

Type of construction work

INFILTRATION TRENCH / TOPSOIL + SUBSOIL STRIP

Contacts made ANDY, TONY (JOHN JONES).

Archaeology present?

Yes:

No:

Undated:

Other:

COMMENTS

NO MACHINING TODAY AS THE SITE IS TOO WET.

CONTINUE TO EXCAVATE AND RECORD FEATURES.

INFILTRATION TRENCH HAS BEEN POSTPONED UNTIL FURTHER NOTICE.

Records? SEE CONTEXT SHEET.



WATCHING BRIEF RECORD

POND 0

SITE CODE A2P106

SITE NAME A2 PEPPERHILL TO COBHAM

DATE 20/02/07

NGR —

County KENT

Start Time 07:30

Finish Time 17:00

Milage —

Previous Visit 19/02/07

Visit By AB

Type of construction work TOPSOIL / SUBSOIL STRIP.

Contacts made ANDY, TONY (JOHN JONES)

Archaeology present?

Yes:

No:

Undated:

Other:

COMMENTS

NO MACHINERY TODAY AS THE SITE IS TOO WET.
CONTINUED TO EXCAVATE AND RECORD FEATURES, WITH A TEAM OF FIVE.

Records? YES - CONTEXT SHEETS, ~~SECTIONS~~ SECTIONS, PLANS, PHOTOS.



WATCHING BRIEF RECORD

POND 0.

SITE CODE **A2P06**

SITE NAME **A2 - PEPPERHILL TO COBHAM**

DATE **20/02/07**

NGR

—

County

KENT

Start Time

07:30

Finish Time

17:00

Milage

—

Previous Visit

20/02/07

Visit By

Type of construction work

TOPSOIL/SUBSOIL STRIP.

Contacts made

**ANDY + TONY (JOHN JONES)
GARY (SKANSKA)**

**GRAHAM (JOHN JONES)
NIGEL (MALONE DRIVER)**

+ 1 OTHER

Archaeology present?

Yes:

No:

✓

Undated:

Other:

COMMENTS

STARTED MACHINING OFF THE CTRL BUILT UP MATERIAL IN THE SOUTH-EAST CORNER OF THE POND AT 16:30PM.

IT WAS AGREED PREVIOUSLY TO DUMP THE CTRL MATERIAL (AND THE SUBSOIL) ON THE AREA OF THE POND WHICH HAS BEEN SIGNED OFF (THE MIDDLE AREA ON THE EASTERN HALF OF SITE).

EXCAVATION AND RECORDING OF FEATURES CONTINUED WITH A TEAM OF FIVE.

Records? **YES - CONTEXT SHEETS, SECTIONS AND PLANS.**



WATCHING BRIEF RECORD

POND 0

SITE CODE A2PL06

SITE NAME A2 - PEPPERHILL TO COBHAM

DATE 22/02/07

NGR



County

KENT

Start Time

07:30

Finish Time

17:00

Milage



Previous Visit

21/02/07

Visit By

AB

Type of construction work

TOPSOIL / SUBSOIL STRIP

Contacts made

ANDY

(JOHN JONES)

GRAHAM

(JOHN JONES)

WIBEL

(MACHINE DRIVER, HSE)

+ 1 OTHER

Archaeology present?

Yes:

No:



Undated:

Other:

COMMENTS

CONTINUED REMOVING THE CTRL MATERIAL BUT THE MACHING IS STOPPED AT 12:45pm DUE TO THE WEATHER. NO ARCHAEOLOGY UNCOVERED YET.

EXCAVATION AND RELOADING OF FEATURES CONTINUED WITH A TEAM OF FIVE

Records? YES - CONTEXT SHEETS, SECTIONS AND PLANS.



WATCHING BRIEF RECORD

POND D.

SITE CODE A2P06

SITE NAME A2 - PEPPERHALL TO LOBHAM.

DATE 23/02/07

NGR

—

County

KENT

Start Time

07:30

Finish Time

17:00

Milage

—

Previous Visit

22/02/07

Visit By

AB

Type of construction work

TOPSOIL + SUBSOIL STRIP

Contacts made

NEEL (MACHINE DRIVER USE)

GARY + GEORGINA (SKANSKA)

Archaeology present?

Yes:

No:

Undated:

Other:

COMMENTS

NO MACHINING BECAUSE THE SITE IS TOO WET DUE TO THE RAIN.

EXCAVATION AND RECORDING CONTINUED WITH A TEAM OF FIVE.

Records?

YES - CONTEXT SHEETS, RECORDS SECTIONS + PLANS.



WATCHING BRIEF RECORD

POND 0

SITE CODE AZ PC06

SITE NAME AZ - PEPPERHILL TD LOBHAM.

DATE 24/02/07

NGR —

County

Start Time

07:30

Finish Time

16:30

Milage —

Previous Visit 23/02/07

Visit By AB

Type of construction work TOP SOIL + SUBSOIL STRIP.

Contacts made NONE

Archaeology present?

Yes:

No:

Undated:

Other:

COMMENTS

NO MACHINING TODAY AS SITE IS TOO WET.
OVERTIME FOR JT, AW AND AB. HAND CLEANING DESIGNATED AREA, EXCAVATION
AND RELOADING CEANURES.

Records? YES - SHEETS, SECTIONS + PLANS,



WATCHING BRIEF RECORD

SITE CODE **A2P06**

SITE NAME **A2 PEPPERHILL TO LOSHAM**

DATE **26/02/07**

NGR

—

County

KENT

Start Time

07:30

Finish Time

17:00

Milage

—

Previous Visit

24/02/07

Visit By

AB

Type of construction work

TOPSOIL + SUBSOIL STRIP

Contacts made **ANDY, TONY, GRAHAM (JOHN JONES), NIGEL (MALINDRE DRIVER HSE), GARY (SKANSKA).**

Archaeology present?

Yes:

**✓ ~ 1 LINEAR TERMINUS, 3 POSSIBLE POST HOLE, 2 POSSIBLE PITS
1 POSSIBLE LINEAR.**

No:

Undated:

Other:

COMMENTS

Records?

SEE CONTEXT SHEETS.

AZ PEPPERHILL TO CASHMAN

AZ PC. 010

SCHEME WIDE WS. 2008.

B. ALL RECORDS.

PDF/A SCAN

FILMING INSTRUCTIONS

Submitter OASouth

No. of copies: 2

Headings

Site information

Line 1: [OASouth] County[Kent] Parish:[A2 Pepperhill to Cobham]

Site[Scheme Wide Watching brief] Site code[A2PC 06]

Line 2: Excavators name[T Allen]

Line 3:

Classification of material

Tick if present

Classification of material	Tick if present
Index to archive	
Introduction	
A:Final Report	
A:Publication Report	
B:Site Data – Text: Diary/Daybook/Fieldnotes 2008 JB	<input checked="" type="checkbox"/>
B: Site Data – Text: General Summaries	
B: Site Data – Text: Primary Context Records	
B: Site Data – Text: Synthesised Context Records	
B: Site Data – Text: Survey Reports	
B: Site Data – Text: Catalogue of Drawings	
B: Site Data – Text: Primary Drawings	
B: Site Data – Text: Synthesised Drawings	
C: Finds Data – Text: Primary Finds Data	
C: Finds Data – Text: Synthesised Finds Data	
C: Finds Data – Text: Specialist Reports	
C: Finds Data – Text: Box/Bag List	
D: Catalogue of Photos/Slides/Videos/X--rays	
E: Environmental/Ecofact Data: Primary Records	
E: Environmental/Ecofact Data: Synthesised Records	
E: Environmental/Ecofact Data: Specialist Reports	
F: Documentary	
F: Press and Publicity	
G: Correspondence	
H: Miscellaneous	



WATCHING BRIEF RECORD

SITE CODE **A2PC06**

SITE NAME **A2 PEPPER HILL TO COSHAM**

DATE **14 MAY 2008**

NGR

County

Start Time

9.30 am

KENT

Finish Time

2.30 pm

Milage

260

Previous Visit

Visit By

KATRINA ANKER

Type of construction work

ROAD SCHEME

Contacts made

GEORGINA HAMMOND

Archaeology present?

Yes:

No:

Undated:

Other:

COMMENTS

VISITED SOUTHERN BATTER BY NEW THONG BRIDGE. NO ~~BACK~~ CUT BACK TAKING PLACE TODAY. PHOTOGRAPHED BATTER THAT WAS STILL VISIBLE (IE HAD NOT BEEN TOPSOILED). GEORGINA STATED CUT BACK WAS NOW TAKING PLACE MONDAY/TUESDAY NEXT WEEK. WILL CONFIRM ON MONDAY IF WORK IS PROCEEDING. NO ARCHAEOLOGY VISIBLE IN BATTER VIEWED TODAY. CHECKED 100M SOUTH OF BRIDGE 7 UNDER BRIDGE. PLANING IN PROGRESS ON THE SOUTHERN CARRICWAY. CHECKED FROM PEPPER HILL END TO C. SITE B/C. PLANNED TO SUB-BASE. NO ARCHAEOLOGY VISIBLE. GEORGINA WILL CONFIRM THE CHAINAGES I VIEWED TODAY. POSSIBLY MORE PLANING TO TAKE PLACE TOWARDS INFILTRATION DRAIN ON SOUTHERN CARRICWAY - GEORGE TO CONFIRM. - PM GEORGE PHONED TO SAY THERE IS NO CHANGE FOR PLANING AS IT'S OFFLINE. SHE WILL AMMEND SOME EXISTING PLANS TO SHOW WHERE WE VISITED TODAY + EMAIL THROUGH TO TIM. PTD.

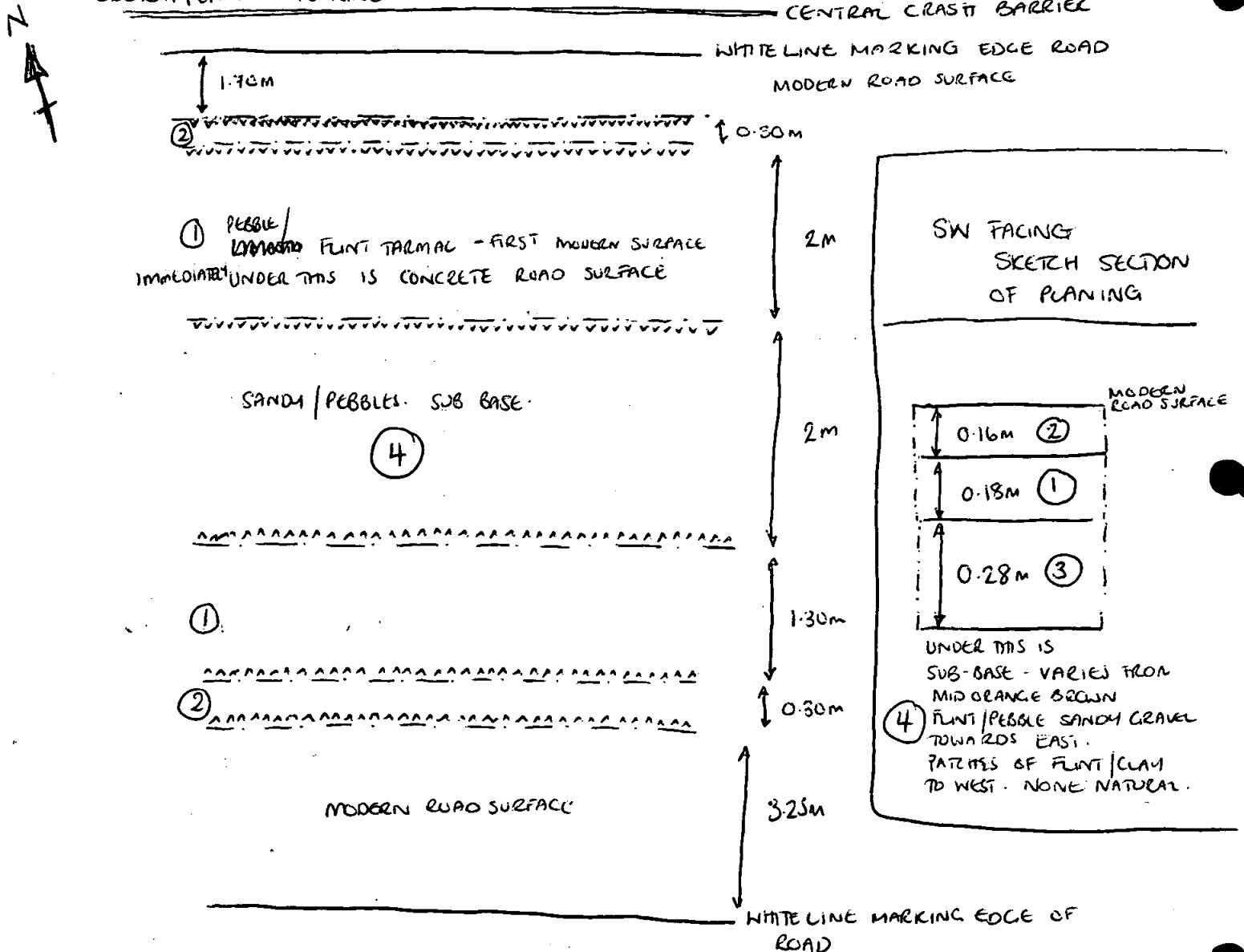
Records? **DIGITAL PHOTOS.**

PLANING WILL PROGRESS TO MARKING X - AIM TO BE THERE 2ND WEEK OF JUNE. WILL BE BACKFILLING AS THEY GO ALONG.

TRENCH ON THE CANTERBURY ROUND CARRICWAY WILL START END OF JUNE BEGINNING OF JULY. WILL GO TO THE SAME DEPTH.

PLANING VISIBLE TODAY => SUB BASE. PATCHES OF FLINT (NO COBBLES) IN THE PEPPERHILL SEGMENT - REDEPOSITED NATURAL - DIRTY/MIXED. REST = SANDY PEBBLES.

SKETCH PLAN OF PLANING



(2) MORE RECENT TARMAC SURFACE SITTING ON CONCRETE.

(3) CONCRETE FOUNDATION SURFACE.



WATCHING BRIEF RECORD

SITE CODE	SITE NAME AZ	DATE 20/05/08
NGR	County TENT	Start Time 15:45
		Finish Time 16:30
Milage 5 miles	Previous Visit	Visit By R. KALLEY

Type of construction work **ROAD SCHEME**

Contacts made **GEORGINA HOWARD**

Archaeology present?

Yes:

No:

Undated:

Other:

COMMENTS

VISIT TO CHECK WHETHER THERE WAS ANY ARCHAEOLOGICAL REMAINS WHILE BANK ON SOUTH SIDE OF AZ ~~was~~ (TOWARDS LONDON). NO ARCHAEOLOGY AT ALL / FINDS / DATING EVIDENCE.
 BANK HAD BEEN STRIPPED OF TOPSOIL, WHICH CONSISTED OF A DEEP BROWN-BLACK SILT. DEPTH APPROXIMATELY 0.1m CAME OUTO NATURAL SANDS. ONLY DISTURBANCE WAS SMALL TRENCH MADE TWO DAYS EARLIER FOR RELAXING OF ELECTRICAL CABLES.
 THIS WAS ON LONDON ROUND ~~CARRIAGEWAY~~, BY BRIDGE AT THONG LAWE.

Records? **N**



WATCHING BRIEF RECORD

SITE CODE

SITE NAME **A2 WIDENING SCHEME**

DATE **29/05/08**

NGR

County

KENT

Start Time

15:30

Finish Time

16:50

Milage

5 MILES

Previous Visit

105/08

Visit By

R. McALLEY

Type of construction work

ROAD SCHEME

Contacts made

GARY ROGERSON

Archaeology present?

Yes:

No:

Undated:

Other:

COMMENTS

VISIT TO LOOK AT THE STRIPPING OF THE NORTH CARRIAGEWAY OF TARMAC TO SEE WHETHER THERE WAS ANY EVIDENCE OF ARCHAEOLOGY UNDERNEATH. POTENTIALLY THERE WAS A CHANCE TO BE SOME EVIDENCE OF THE ROMAN ROAD TO LONDON (WATLING STREET). NO EVIDENCE THOUGH OF ARCHAEOLOGY, HOWEVER WHEN SUBWAY REMOVED, THERE COULD BE POTENTIAL OF WATLING STREET IN SECTION. EXAMPLES OF TARMAC REMOVAL AND CONSTRUCTION TAKEN (SEE F1 1-28) BENEATH TARMAC WAS ORANGE-BROWN CLAY AT DEPTH OF 0.5m IN PLACES BUT GENERALLY 0.6m. MOST LIKELY SUBSOIL/NATURAL MIX. NO EVIDENCE OF ARCHAEOLOGY. ~~RE~~

Records?

SEE PHOTO REGISTER. F1 1-28

AZ PEPPERHILL TO COOHAM

AZ P. OB WB

D. CATALOGUE OF PHOTOGRAPHS

PDF/A SCAN

FILMING INSTRUCTIONS

Submitter OASouth

No. of copies: 2

Headings

Site information

Line 1: [OASouth] County[Kent] Parish:[A2 Pepperhill to Cobham]

Site[Scheme Wide Watching brief] Site code[A2PC 06]

Line 2: Excavators name[T Allen]

Line 3:

Classification of material

Tick if present

Index to archive	
Introduction	
A:Final Report	
A:Publication Report	
B:Site Data – Text: Diary/Daybook/Fieldnotes	
B: Site Data – Text: General Summaries	
B: Site Data – Text: Primary Context Records	
B: Site Data – Text: Synthesised Context Records	
B: Site Data – Text: Survey Reports	
B: Site Data – Text: Catalogue of Drawings	
B: Site Data – Text: Primary Drawings	
B: Site Data – Text: Synthesised Drawings	
C: Finds Data – Text: Primary Finds Data	
C: Finds Data – Text: Synthesised Finds Data	
C: Finds Data – Text: Specialist Reports	
C: Finds Data – Text: Box/Bag List	
D: Catalogue of Photos/Slides/Videos/X--rays 2008 WB	<input checked="" type="checkbox"/>
E: Environmental/Ecofact Data: Primary Records	
E: Environmental/Ecofact Data: Synthesised Records	
E: Environmental/Ecofact Data: Specialist Reports	
F: Documentary	
F: Press and Publicity	
G: Correspondence	
H: Miscellaneous	



PHOTOGRAPHIC RECORD SHEET

SITE CODE AZ2PC08
AZWB

SITE NAME AZ WIDENING

FILM NO. F 1

Camera number 10

Lens number

Black & white / colour

Date	Negative number	View	Context(s)	Initials
<u>28/05/08</u>	<u>0</u>	<u>E</u>	<u>GENERAL SHOT OF TARMAC REMOVAL NEAR</u>	<u>MLC</u>
	<u>1</u>		<u>SAINSBURY'S EXIT</u>	
	<u>2</u>		↓	
	<u>3</u>		↓	
	<u>4</u>	<u>W/W</u>	<u>SECTION OF TARMAC CONSTRUCTION</u>	
	<u>5</u>		↓	
	<u>6</u>		↓	
	<u>7</u>	<u>W</u>	<u>GENERAL SHOT OF TARMAC STRIP</u>	
	<u>8</u>		↓	
	<u>9</u>		↓	
	<u>10</u>	<u>E</u>	<u>GENERAL SHOT OF TARMAC REMOVAL</u>	
	<u>11</u>		<u>(TOP OF HILL BEFORE BP GARAGE)</u>	
	<u>12</u>		↓	
	<u>13</u>	<u>W</u>		
	<u>14</u>		↓	
	<u>15</u>		↓	
	<u>16</u>	<u>W/W</u>	<u>SECTION OF TARMAC</u>	
	<u>17</u>		↓	
	<u>18</u>		↓	
	<u>19</u>	<u>W</u>	<u>GENERAL SHOT OF TARMAC REMOVAL</u>	
	<u>20</u>		↓	
	<u>21</u>		↓	
	<u>22</u>	<u>S</u>	<u>SECTION OF TARMAC</u>	
	<u>23</u>		↓	
	<u>24</u>		↓	
	<u>25</u>	<u>VARIOUS</u>	<u>GENERAL SHOTS</u>	
	<u>26</u>		↓	
	<u>27</u>		↓	
	<u>28</u>		<u>END OF FILM</u>	
	<u>29</u>			
	<u>30</u>			
	<u>31</u>			
	<u>32</u>			
	<u>33</u>			
	<u>34</u>			
	<u>35</u>			
	<u>36</u>			
	<u>37</u>			

✓ 5/6/08