

Site/Project Name: Land off Burtons Lane, Dymock

Site Code: DYBU12

Site/Project Type: Evaluation

Year(s): 2012

Accession Number: SOYDH:2012.32

Record Group	Contents	Comments	Box/File Number
	<b>INTRODUCTION</b> Archaeological specification for evaluation Written Scheme of Investigation	See digital version See digital version	
<b>A</b>	<b>REPORT</b> Archaeological evaluation report  OASIS data collection form	<a href="http://library.thehumanjourney.net/978">http://library.thehumanjourney.net/978</a>  3 Sheets	
<b>B</b>	<b>PRIMARY CONTEXT RECORDS</b> Levels register Daily Journal Evaluation trench record sheet (No's 1-3) Context checklist (No's 400-403) Context sheets	1 Sheet 2 Sheets 3 Sheets 1 Sheet 4 Sheets	
<b>B</b>	<b>PRIMARY DRAWINGS</b> Plan record sheet (No's 1 and 400) Plans Section record sheet (No's 100-400) Sections	1 Sheet 2 Sheets 1 Sheet 2 Sheets	
<b>D</b>	<b>CATALOGUE OF PHOTOGRAPHS</b> B+W photo register (No 1) Digital contact sheet Digital register	1 Sheet 1 Sheet 1 Sheet	

# OASIS DATA COLLECTION FORM:

## England

[List of Projects](#) | [Manage Projects](#) | [Search Projects](#) | [New project](#) | [Change your details](#) | [HER coverage](#) | [Change country](#) | [Log out](#)

### Printable version

**OASIS ID: oxfordar1-185481**

#### Project details

Project name	Land East of Burtons Farm, Dymock
Short description of the project	In July 2012 Oxford Archaeology undertook a programme of archaeological evaluation trenching on the site of a proposed new dwelling on land to the east of Burtons Farm, Dymock, Gloucestershire (NGR: SO 7104 3232). These trenches were located close to, and over, an area of banks and ditches that had previously been interpreted as a possible moated site. The evaluation recorded no evidence for occupation of the site, and given the location of the earthworks in an agricultural landscape, it is now thought likely that the ditches with external banks, internal ponds and an open access to a natural water source, form an enclosure for livestock rather than settlement or defence.
Project dates	Start: 19-07-2012 End: 20-07-2012
Previous/future work	Yes / Not known
Any associated project reference codes	SOYDH:2012.32 - Museum accession ID
Any associated project reference codes	DYBU12 - Sitecode
Type of project	Field evaluation
Current Land use	Vacant Land 2 - Vacant land not previously developed
Monument type	DITCH Uncertain
Significant Finds	NONE None
Methods & techniques	"Targeted Trenches"
Development type	Small-scale (e.g. single house, etc.)
Prompt	Planning condition
Position in the planning process	Not known / Not recorded

#### Project location

Country	England
---------	---------

Site location GLOUCESTERSHIRE FOREST OF DEAN DYMOCK Land off Burtons Lane,  
Dymock

Study area 0.40 Hectares

Site coordinates SO 7104 3232 51.9881513996 -2.42177673189 51 59 17 N 002 25 18 W Point

**Project creators**

Name of Organisation Oxford Archaeology

Project brief originator CgMs Limited

Project design originator Oxford Archaeology

Project director/manager K Anker

Project supervisor M Sims

Type of sponsor/funding body Unknown

**Project archives**

Physical Archive Exists? No

Physical Archive recipient Dean Heritage Centre

Physical Archive ID SOYDH:2012.32

Digital Archive recipient Oxford Archaeology

Digital Archive ID DYBU12

Digital Contents "other"

Digital Media available "Images vector", "Images raster / digital photography", "Survey", "Text"

Paper Archive recipient Dean Heritage Centre

Paper Archive ID SOYDH:2012.32

Paper Contents "other"

Paper Media available "Context sheet", "Diary", "Photograph", "Plan", "Section", "Unpublished Text"

**Project bibliography 1**

Publication type Grey literature (unpublished document/manuscript)

Title Land East of Burtons Farm, Dymock, Gloucestershire

Author(s)/Editor(s) Sims, M.

Date 2012

Issuer or publisher Oxford Archaeology

Place of issue or publication    Oxford  
URL                                    <http://library.thehumanjourney.net/978>  
  
Entered by                            lee sparks ([lee.sparks@oxfordarch.co.uk](mailto:lee.sparks@oxfordarch.co.uk))  
Entered on                            23 July 2014

## OASIS:

Please e-mail English Heritage for OASIS help and advice

© ADS 1996-2012 Created by Jo Gilham and Jen Mitcham, email Last modified Wednesday 9 May 2012

Cite only: <http://www.oasis.ac.uk/form/print.cfm> for this page

PDF/A SCAN

FILMING INSTRUCTIONS

Submitter OASouth

No. of copies: 2

Headings

Site information

Line 1: [OASouth] County[GLoucestershire] Parish:[Dymock]

Site[:Land off Burtons Lane, Dymock] Site code[DYBU12]

Line 2: Excavators name[M Simms]

Line 3:

Classification of material

Tick if present

Classification of material	Tick if present
Index to archive	<input checked="" type="checkbox"/>
Introduction	<input type="checkbox"/>
A:Final Report	<input type="checkbox"/>
A:Publication Report	<input type="checkbox"/>
B:Site Data – Text: Diary/Daybook/Fieldnotes	<input type="checkbox"/>
B: Site Data – Text: General Summaries	<input type="checkbox"/>
B: Site Data – Text: Primary Context Records	<input type="checkbox"/>
B: Site Data – Text: Synthesised Context Records	<input type="checkbox"/>
B: Site Data – Text: Survey Reports	<input type="checkbox"/>
B: Site Data – Text: Catalogue of Drawings	<input type="checkbox"/>
B: Site Data – Text: Primary Drawings	<input type="checkbox"/>
B: Site Data – Text: Synthesised Drawings	<input type="checkbox"/>
C: Finds Data – Text: Primary Finds Data	<input type="checkbox"/>
C: Finds Data – Text: Synthesised Finds Data	<input type="checkbox"/>
C: Finds Data – Text: Specialist Reports	<input type="checkbox"/>
C: Finds Data – Text: Box/Bag List	<input type="checkbox"/>
D: Catalogue of Photos/Slides/Videos/X--rays	<input type="checkbox"/>
E: Environmental/Ecofact Data: Primary Records	<input type="checkbox"/>
E: Environmental/Ecofact Data: Synthesised Records	<input type="checkbox"/>
E: Environmental/Ecofact Data: Specialist Reports	<input type="checkbox"/>
F: Documentary	<input type="checkbox"/>
F: Press and Publicity	<input type="checkbox"/>
G: Correspondence	<input type="checkbox"/>
H: Miscellaneous	<input type="checkbox"/>

**Office  
DEPOT®**



LAND OFF BURTONS LANE, DYMOCK  
D4B412  
Box FILE  
INTRODUCTION

Vertical lines for writing.

Vertical lines for writing.

Horizontal lines for writing.

Horizontal lines for writing.

PDF/A SCAN

FILMING INSTRUCTIONS

Submitter OASouth

No. of copies: 2

Headings

Site information

Line 1: [OASouth] County[GLoucestershire] Parish:[Dymock]

Site[:Land off Burtons Lane, Dymock] Site code[DYBU12]

Line 2: Excavators name[M Simms]

Line 3:

Classification of material

Tick if present

Classification of material	Tick if present
Index to archive	
Introduction	<input checked="" type="checkbox"/>
A:Final Report	
A:Publication Report	
B:Site Data – Text: Diary/Daybook/Fieldnotes	
B: Site Data – Text: General Summaries	
B: Site Data – Text: Primary Context Records	
B: Site Data – Text: Synthesised Context Records	
B: Site Data – Text: Survey Reports	
B: Site Data – Text: Catalogue of Drawings	
B: Site Data – Text: Primary Drawings	
B: Site Data – Text: Synthesised Drawings	
C: Finds Data – Text: Primary Finds Data	
C: Finds Data – Text: Synthesised Finds Data	
C: Finds Data – Text: Specialist Reports	
C: Finds Data – Text: Box/Bag List	
D: Catalogue of Photos/Slides/Videos/X--rays	
E: Environmental/Ecofact Data: Primary Records	
E: Environmental/Ecofact Data: Synthesised Records	
E: Environmental/Ecofact Data: Specialist Reports	
F: Documentary	
F: Press and Publicity	
G: Correspondence	
H: Miscellaneous	

**Office  
DEPOT®**



LAND OFF BURTONS LANE, DUMOCK

DYBUIZ

Box FILE

A-REPORT

Three horizontal dashed lines for writing, enclosed in a rounded rectangular border.

Three horizontal dashed lines for writing, located in the bottom right section of the page.



PDF/A SCAN

FILMING INSTRUCTIONS

Submitter OASouth

No. of copies: 2

Headings

Site information

Line 1: [OASouth] County[GLoucestershire] Parish:[Dymock]

Site[:Land off Burtons Lane, Dymock] Site code[DYBU12]

Line 2: Excavators name[M Simms]

Line 3:

Classification of material

Tick if present

Classification of material	Tick if present
Index to archive	
Introduction	
A:Final Report	<input checked="" type="checkbox"/>
A:Publication Report	
B:Site Data – Text: Diary/Daybook/Fieldnotes	
B: Site Data – Text: General Summaries	
B: Site Data – Text: Primary Context Records	
B: Site Data – Text: Synthesised Context Records	
B: Site Data – Text: Survey Reports	
B: Site Data – Text: Catalogue of Drawings	
B: Site Data – Text: Primary Drawings	
B: Site Data – Text: Synthesised Drawings	
C: Finds Data – Text: Primary Finds Data	
C: Finds Data – Text: Synthesised Finds Data	
C: Finds Data – Text: Specialist Reports	
C: Finds Data – Text: Box/Bag List	
D: Catalogue of Photos/Slides/Videos/X--rays	
E: Environmental/Ecofact Data: Primary Records	
E: Environmental/Ecofact Data: Synthesised Records	
E: Environmental/Ecofact Data: Specialist Reports	
F: Documentary	
F: Press and Publicity	
G: Correspondence	
H: Miscellaneous	

# OASIS DATA COLLECTION FORM: England

[List of Projects](#) | [Manage Projects](#) | [Search Projects](#) | [New project](#) | [Change your details](#) | [HER coverage](#) | [Change country](#) | [Log out](#)

## Printable version

**OASIS ID: oxfordar1-185481**

### Project details

Project name	Land East of Burtons Farm, Dymock
Short description of the project	In July 2012 Oxford Archaeology undertook a programme of archaeological evaluation trenching on the site of a proposed new dwelling on land to the east of Burtons Farm, Dymock, Gloucestershire (NGR: SO 7104 3232). These trenches were located close to, and over, an area of banks and ditches that had previously been interpreted as a possible moated site. The evaluation recorded no evidence for occupation of the site, and given the location of the earthworks in an agricultural landscape, it is now thought likely that the ditches with external banks, internal ponds and an open access to a natural water source, form an enclosure for livestock rather than settlement or defence.
Project dates	Start: 19-07-2012 End: 20-07-2012
Previous/future work	Yes / Not known
Any associated project reference codes	SOYDH:2012.32 - Museum accession ID
Any associated project reference codes	DYBU12 - Sitecode
Type of project	Field evaluation
Current Land use	Vacant Land 2 - Vacant land not previously developed
Monument type	DITCH Uncertain
Significant Finds	NONE None
Methods & techniques	"Targeted Trenches"
Development type	Small-scale (e.g. single house, etc.)
Prompt	Planning condition
Position in the planning process	Not known / Not recorded
<b>Project location</b>	
Country	England

Site location GLOUCESTERSHIRE FOREST OF DEAN DYMOCK Land off Burtons Lane, Dymock

Study area 0.40 Hectares

Site coordinates SO 7104 3232 51.9881513996 -2.42177673189 51 59 17 N 002 25 18 W Point

**Project creators**

Name of Organisation Oxford Archaeology

Project brief originator CgMs Limited

Project design originator Oxford Archaeology

Project director/manager K Anker

Project supervisor M Sims

Type of sponsor/funding body Unknown

**Project archives**

Physical Archive Exists? No

Physical Archive recipient Dean Heritage Centre

Physical Archive ID SOYDH:2012.32

Digital Archive recipient Oxford Archaeology

Digital Archive ID DYBU12

Digital Contents "other"

Digital Media available "Images vector", "Images raster / digital photography", "Survey", "Text"

Paper Archive recipient Dean Heritage Centre

Paper Archive ID SOYDH:2012.32

Paper Contents "other"

Paper Media available "Context sheet", "Diary", "Photograph", "Plan", "Section", "Unpublished Text"

**Project bibliography 1**

Publication type Grey literature (unpublished document/manuscript)

Title Land East of Burtons Farm, Dymock, Gloucestershire

Author(s)/Editor(s) Sims, M.

Date 2012

Issuer or publisher Oxford Archaeology

Place of issue or publication    Oxford  
URL                                <http://library.thehumanjourney.net/978>  
  
Entered by                        lee sparks ([lee.sparks@oxfordarch.co.uk](mailto:lee.sparks@oxfordarch.co.uk))  
Entered on                        23 July 2014

## OASIS:

Please e-mail English Heritage for OASIS help and advice


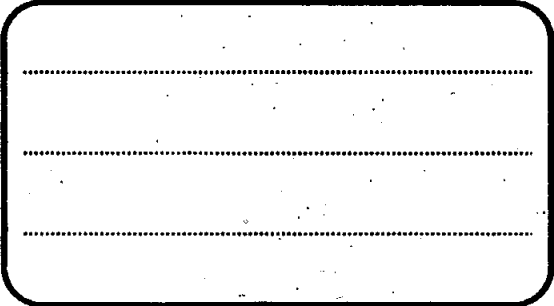


© ADS 1996-2012 Created by Jo Gilham and Jen Mitcham, email Last modified Wednesday 9 May 2012

Cite only: <http://www.oasis.ac.uk/form/print.cfm> for this page

**Office  
DEPOT**



LAND OFF BURTONS LANE, DUMOCK  
048412  
Box File  
B: PRIMARY CONTEXT RECORDS



PDF/A SCAN

FILMING INSTRUCTIONS

Submitter OASouth

No. of copies: 2

Headings

Site information

Line 1: [OASouth] County[GLoucestershire] Parish:[Dymock]

Site[:Land off Burtons Lane, Dymock] Site code[DYBU12]

Line 2: Excavators.name[M Simms]

Line 3:

Classification of material

Tick if present

Index to archive	
Introduction	
A:Final Report	
A:Publication Report	
B:Site Data – Text: Diary/Daybook/Fieldnotes	
B: Site Data – Text: General Summaries	
B: Site Data – Text: Primary Context Records	✓
B: Site Data – Text: Synthesised Context Records	
B: Site Data – Text: Survey Reports	
B: Site Data – Text: Catalogue of Drawings	
B: Site Data – Text: Primary Drawings	
B: Site Data – Text: Synthesised Drawings	
C: Finds Data – Text: Primary Finds Data	
C: Finds Data – Text: Synthesised Finds Data	
C: Finds Data – Text: Specialist Reports	
C: Finds Data – Text: Box/Bag List	
D: Catalogue of Photos/Slides/Videos/X--rays	
E: Environmental/Ecofact Data: Primary Records	
E: Environmental/Ecofact Data: Synthesised Records	
E: Environmental/Ecofact Data: Specialist Reports	
F: Documentary	
F: Press and Publicity	
G: Correspondence	
H: Miscellaneous	



# DAILY JOURNAL

SITE CODE **DYBV12**

SITE NAME **Bratan Farm Dymock.**

DATE **19/7/12**

Project Manager

**Kat**

Visitors

**Gary Pugh**

Weather

**Clear**

Area stripped by plant: ..... m<sup>2</sup>

Plant type **JCB**

### Task descriptions:

Enter the number of staff days in increments of 0.5 (half) days for each of the tasks used during the day. If task 07 or 08 is used please describe the task done.

Task number and description	Staff days	Task number and description	Staff days
01 General supervision/management	<del>1</del> 1/2	02 Surface cleaning	
03 Planning		04 Surveying/levelling	1/2
05 Excavation/recording	<del>1</del> 1	06 Machine supervision	1/2
07 Other		08 Other	

Standing time: list numbers of hours for each member of staff and give full details

Name

Details

Trenches 1-4 opened recording in trenches 1+2,3,4 completed.

On course to finish by end of day

Comments (continue on reverse if necessary)



# DAILY JOURNAL

SITE CODE *DYB012*

SITE NAME *Briston Farm Dymock*

DATE *20/7/12*

Project Manager

*Kent*

Visitors

*—*

Weather

*Clear*

Area stripped by plant: ..... m<sup>2</sup>

Plant type

*JLB*

### Task descriptions:

Enter the number of staff days in increments of 0.5 (half) days for each of the tasks used during the day. If task 07 or 08 is used please describe the task done.

Task number and description	Staff days	Task number and description	Staff days
01 General supervision/management		02 Surface cleaning	
03 Planning		04 Surveying/levelling	
05 Excavation/recording	<i>1/2</i>	06 Machine supervision	<i>1/2</i>
07 Other		08 Other	

Standing time: list numbers of hours for each member of staff and give full details

Name

Details

*Trenches reinstated and photographed  
Recording finished.*

Comments (continue on reverse if necessary)





SITE <b>DYBU</b> 12	<b>EVALUATION TRENCH RECORD SHEET</b>	Trench No. <b>1</b>
------------------------	---------------------------------------	---------------------

Trench orientation <b>SE-NW</b>	Grid reference	Field No. <b>1</b>
Length <b>15m</b> Width <b>1.5m</b>	Average depth to top of natural <b>0.48m</b>	Was archaeology present? <b>NO</b>
Plan Nos? <b>—</b>	Section Nos? <b>100</b> <b>0.28m</b>	Were finds recovered? <b>NO</b>

If a trench contains only a small number of contexts, and requires only one or two plans and sections, list plans and sections on this sheet. If the trench contains large numbers of contexts use a conventional context check list and plan and section list sheets as necessary.

**Context check list / Descriptions**

Context No.	Description
100	Present topsoil/ploughsoil <b>Dark reddish brown clay</b>
<del>101</del>	<b>silt loam 0.28m</b>
<del>102</del> 101	<b>Reddish brown silty clay (Subsoil), prob earlier ploughsoil horizon 0.18m</b>
102	<b>Light reddish brown silty clay</b>
103	<b>Red marl natural &gt; 0.1m</b>
104	
105	
106	
107	
108	
109	
110	
111	
112	
113	
114	
115	
116	
117	
118	
119	
120	
121	
122	
123	
124	
125	
126	
127	
128	
129	
130	
131	
132	
133	
134	
135	
136	
137	
138	
139	
140	
141	
142	
143	
144	
145	
146	
147	
148	
149	
150	
151	
152	
153	
154	
155	
156	
157	
158	
159	
160	
161	
162	
163	
164	
165	
166	
167	
168	
169	
170	
171	
172	
173	
174	
175	
176	
177	
178	
179	
180	
181	
182	
183	
184	
185	
186	
187	
188	
189	
190	
191	
192	
193	
194	
195	
196	
197	
198	
199	
200	
201	
202	
203	
204	
205	
206	
207	
208	
209	
210	
211	
212	
213	
214	
215	
216	
217	
218	
219	
220	
221	
222	
223	
224	
225	
226	
227	
228	
229	
230	
231	
232	
233	
234	
235	
236	
237	
238	
239	
240	
241	
242	
243	
244	
245	
246	
247	
248	
249	
250	
251	
252	
253	
254	
255	
256	
257	
258	
259	
260	
261	
262	
263	
264	
265	
266	
267	
268	
269	
270	
271	
272	
273	
274	
275	
276	
277	
278	
279	
280	
281	
282	
283	
284	
285	
286	
287	
288	
289	
290	
291	
292	
293	
294	
295	
296	
297	
298	
299	
300	

**Brief description of archaeology/comments**

**2 phases of ploughsoil modern and earlier over undisturbed natural**

**Consistent with cultivation. No evidence of other activity.**

**No dating evidence recovered from any context.**

Recorder <b>MS</b>
Date <b>19/7/12.</b>



SITE <b>DYBU 12</b>	<b>EVALUATION TRENCH RECORD SHEET</b>	Trench No. <b>2</b>
------------------------	---------------------------------------	------------------------

Trench orientation <b>N-S</b>	Grid reference	Field No. <b>1</b>
Length <b>15m</b>	Width <b>1.5m</b>	Average depth to top of natural <b>0.35m</b>
Plan Nos? <b>-</b>	Section Nos? <b>200</b>	Were finds recovered? <b>No</b>

If a trench contains only a small number of contexts, and requires only one or two plans and sections, list plans and sections on this sheet. If the trench contains large numbers of contexts use a conventional context check list and plan and section list sheets as necessary.

**Context check list / Descriptions**

Context No.	Description
<b>200</b>	Present topsoil/ploughsoil <b>Dark reddish brown silty clay loam 0.28m in depth</b>
<b>201</b>	<b>Subsoil / Earlier plough soil Reddish brown silty clay 0.1m in depth</b>
<b>202</b>	Natural (describe) <b>Light reddish brown silty clay / Red mud</b>

**Brief description of archaeology/comments**

**2 phases of ploughsoil as per trench 1**

Recorder <b>MB</b>
Date <b>19/7/12</b>



SITE <b>B'DYBUL12</b>	<b>EVALUATION TRENCH RECORD SHEET</b>	Trench No. <b>3</b>
--------------------------	---------------------------------------	------------------------

Trench orientation <b>SW-NR</b>	Grid reference	Field No. <b>2</b>
Length <b>30m</b> Width <b>1.5m</b>	Average depth to top of natural <b>0.4m</b>	Was archaeology present? <b>NO</b>
Plan Nos? <b>300</b>	Section Nos? <b>300, 301</b>	Were finds recovered? <b>NO</b>

If a trench contains only a small number of contexts, and requires only one or two plans and sections, list plans and sections on this sheet. If the trench contains large numbers of contexts use a conventional context check list and plan and section list sheets as necessary.

**Context check list / Descriptions**

Context No.	Description
<b>300</b>	Present topsoil/ploughsoil <b>Very dark reddish brown silty clay loam. Very Homie</b> <b>Depth <del>0.28m</del> 0.28m - 0.32m</b>
<b>301</b>	<b>Subsoil <del>Dark</del> reddish brown silty clay poss earlier ploughsoil - broken blocks</b> <b>Depth 0.1 - 0.12m</b>
<b>302</b>	<b>Light reddish brown sandy silt clay much weathered green sandstone</b> <b>L<sub>1</sub> Natural (describe) v. occ dome frags.</b>

**Brief description of archaeology/comments**

**No significant archaeology**  
**Soil level prob accumulation of leaf litter rather than cultivation.**

Recorder <b>WJ</b>
Date <b>20/7/12.</b>





# CONTEXT RECORD

Context No.

400

SITE **DYBU 12**

ADDITIONAL SHEETS:

TYPE **LAYER**Trench **4**Context Type: **Deposit** / Cut / Structure

Check Lists:

Site sub-div

Overlain by: **403**

DEPOSIT:

1. compaction
2. colour
3. composition
4. inclusion
5. thickness
6. extent
7. comments
8. method & conditions

Structure No.

Abutted by:

Plan No.

Cut by: **401****400**

Filled by:

Section No.

Same as:

**400**

Part of:

CUT:

1. shape in plan
2. base/sides/top profile
3. dimension and depth
4. sketch
5. truncation
6. fill nos
7. other comments

Co-Ordinates

Consists of:

Overlies:

Level

Butts:

MASONRY:

1. materials
2. size of bricks etc
3. finish of stones
4. coursing/bond
5. form
6. faces
7. bond
8. dimensions as found
9. other comments

Slide No.

Cuts:

Neg No.

Fill of:

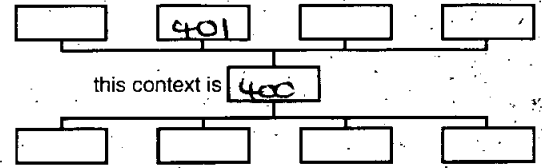
Matrix location

Relationships uncertain

Description (See check lists):

**NATURAL GEOLOGY**

STRATIGRAPHIC MATRIX



Interpretation/Discussion:

**Red-MAR?**

Finds (tick): None  Pot  Bone  Flint  Stone  Burnt stone  Glass   
 Metal  CBM  Wood  Leather

△ Small Finds

Recorder

◇ Samples

Date

□ Building Materials

Initials



# CONTEXT RECORD

Context No.

401

SITE

ADDITIONAL SHEETS:

TYPE Cut

Trench

Context Type: Deposit (Cut) Structure

Check Lists:

Site sub-div

Overlain by:

DEPOSIT:

1. compaction
2. colour
3. composition
4. inclusion
5. thickness
6. extent
7. comments
8. method & conditions

Structure No.

Abutted by:

Plan No.

400

Cut by:

Filled by: 402

Section No.

400

Same as:

Part of:

CUT:

1. shape in plan
2. base/sides/top profile
3. dimension and depth
4. sketch
5. truncation
6. fill nos
7. other comments

Co-Ordinates

Consists of:

Overlies:

Level

Butts:

MASONRY:

1. materials
2. size of bricks etc
3. finish of stones
4. coursing/bond
5. form
6. faces
7. bond
8. dimensions as found
9. other comments

Slide No.

Cuts: 400

Neg No.

Fill of:

Matrix location

Relationships uncertain

Description (See check lists):

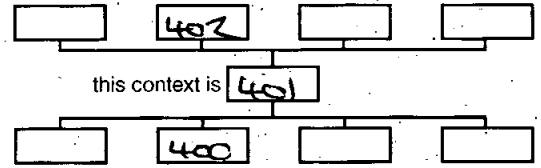
STRATIGRAPHIC MATRIX

1. Linear

2. SIDES SLOPE AT c. 30° TO  
FLATTISH BASE

3.

4. — 5. — 6. (402) 7. —



Interpretation/Discussion:

Roughly N-S aligned ditch still visible on the surface.

Finds (tick): None  Pot  Bone  Flint  Stone  Burnt stone  Glass   
 Metal  CBM  Wood  Leather

△ Small Finds

Recorder RS

◇ Samples

Date

⊠ Building Materials

Initials



# CONTEXT RECORD

Context No.

402

SITE

ADDITIONAL SHEETS:

TYPE *fill*

Trench

Context Type: Deposit / Cut / Structure

Check Lists:

Site sub-div

Overlain by: 403

DEPOSIT:

1. compaction
2. colour
3. composition
4. inclusion
5. thickness
6. extent
7. comments
8. method & conditions

Structure No.

Abutted by:

Plan No.

400

Cut by:

Filled by:

Section No.

400

Same as:

Part of:

CUT:

1. shape in plan
2. base/sides/top profile
3. dimension and depth
4. sketch
5. truncation
6. fill nos
7. other comments

Co-Ordinates:

Consists of:

Overlies:

Level

Butts:

MASONRY:

1. materials
2. size of bricks etc
3. finish of stones
4. coursing/bond
5. form
6. faces
7. bond
8. dimensions as found
9. other comments

Slide No.

Cuts:

Neg No.

Fill of: 401

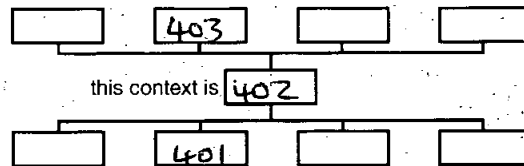
Matrix location

Relationships uncertain

Description (See check lists):

STRATIGRAPHIC MATRIX

1.-4. PREDOMINANTLY M.D  
 BROWNISH GREY SILT CLAY  
 OCCASIONAL LOSSY BROWN  
 CLAY MOTTUNG.  
 5. + 6. WITHIN 401 7. —  
 8. MATTOCK/TROWEL DEY



Interpretation/Discussion:

*Fill of ditch still visible on the surface.*

Finds (tick): None [ ] Pot [ ] Bone [ ] Flint [ ] Stone [ ] Burnt stone [ ] Glass [ ]  
 Metal [ ] CBM [ ] Wood [ ] Leather [ ]

△ Small Finds

Recorder *RS*

◇ Samples

Date

□ Building Materials

Initials



# CONTEXT RECORD

Context No.

403

SITE

ADDITIONAL SHEETS:

TYPE Deposit

Trench

Context Type: Deposit / Cut / Structure

Check Lists:

Site sub-div

Overlain by:

DEPOSIT:

1. compaction
2. colour
3. composition
4. inclusion
5. thickness
6. extent
7. comments
8. method & conditions

Structure No.

Abutted by:

Plan No.

Cut by:

Filled by:

Section No.

400

Same as:

Part of:

CUT:

1. shape in plan
2. base/sides/top profile
3. dimension and depth
4. sketch
5. truncation
6. fill nos
7. other comments

Co-Ordinates

Consists of:

Overlies: 402, 400

Level

Butts:

MASONRY:

1. materials
2. size of bricks etc
3. finish of stones
4. coursing/bond
5. form
6. faces
7. bond
8. dimensions as found
9. other comments

Slide No.

Cuts:

Neg No.

Fill of:

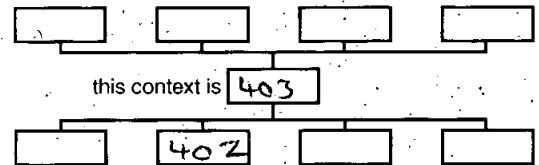
Matrix location

Relationships uncertain

Description (See check lists):

1.-4. MID Brownish Grey  
SILT CLAY

STRATIGRAPHIC MATRIX



Interpretation/Discussion:

Topsol.

Finds (tick): None [ ] Pot [ ] Bone [ ] Flint [ ] Stone [ ] Burnt stone [ ] Glass [ ]  
Metal [ ] CBM [ ] Wood [ ] Leather [ ]

△ Small Finds

Recorder RS

◇ Samples

Date

△ Building Materials

Initials





**Office  
DEPOT®**



LAND OFF BURTONS LANE, DYMOCK  
DYBU12  
Box FILE  
  
B- PRIMARY DRAWINGS

Vertical label area with three horizontal dashed lines.

Large vertical label area with a solid left border and three horizontal dashed lines.

Small rounded rectangular label area with three horizontal dashed lines.

Horizontal label area with three horizontal dashed lines.

PDF/A SCAN

FILMING INSTRUCTIONS

Submitter OASouth

No. of copies: 2

Headings

Site information

Line 1: [OASouth] County[GLoucestershire] Parish:[Dymock]

Site[:Land off Burtons Lane, Dymock] Site code[DYBU12]

Line 2: Excavators name[M Simms]

Line 3:


Classification of material

Tick if present

Classification of material	Tick if present
Index to archive	
Introduction	
A:Final Report	
A:Publication Report	
B:Site Data – Text: Diary/Daybook/Fieldnotes	
B: Site Data – Text: General Summaries	
B: Site Data – Text: Primary Context Records	
B: Site Data – Text: Synthesised Context Records	
B: Site Data – Text: Survey Reports	
B: Site Data – Text: Catalogue of Drawings	
B: Site Data – Text: Primary Drawings	<input checked="" type="checkbox"/>
B: Site Data – Text: Synthesised Drawings	
C: Finds Data – Text: Primary Finds Data	
C: Finds Data – Text: Synthesised Finds Data	
C: Finds Data – Text: Specialist Reports	
C: Finds Data – Text: Box/Bag List	
D: Catalogue of Photos/Slides/Videos/X--rays	
E: Environmental/Ecofact Data: Primary Records	
E: Environmental/Ecofact Data: Synthesised Records	
E: Environmental/Ecofact Data: Specialist Reports	
F: Documentary	
F: Press and Publicity	
G: Correspondence	
H: Miscellaneous	



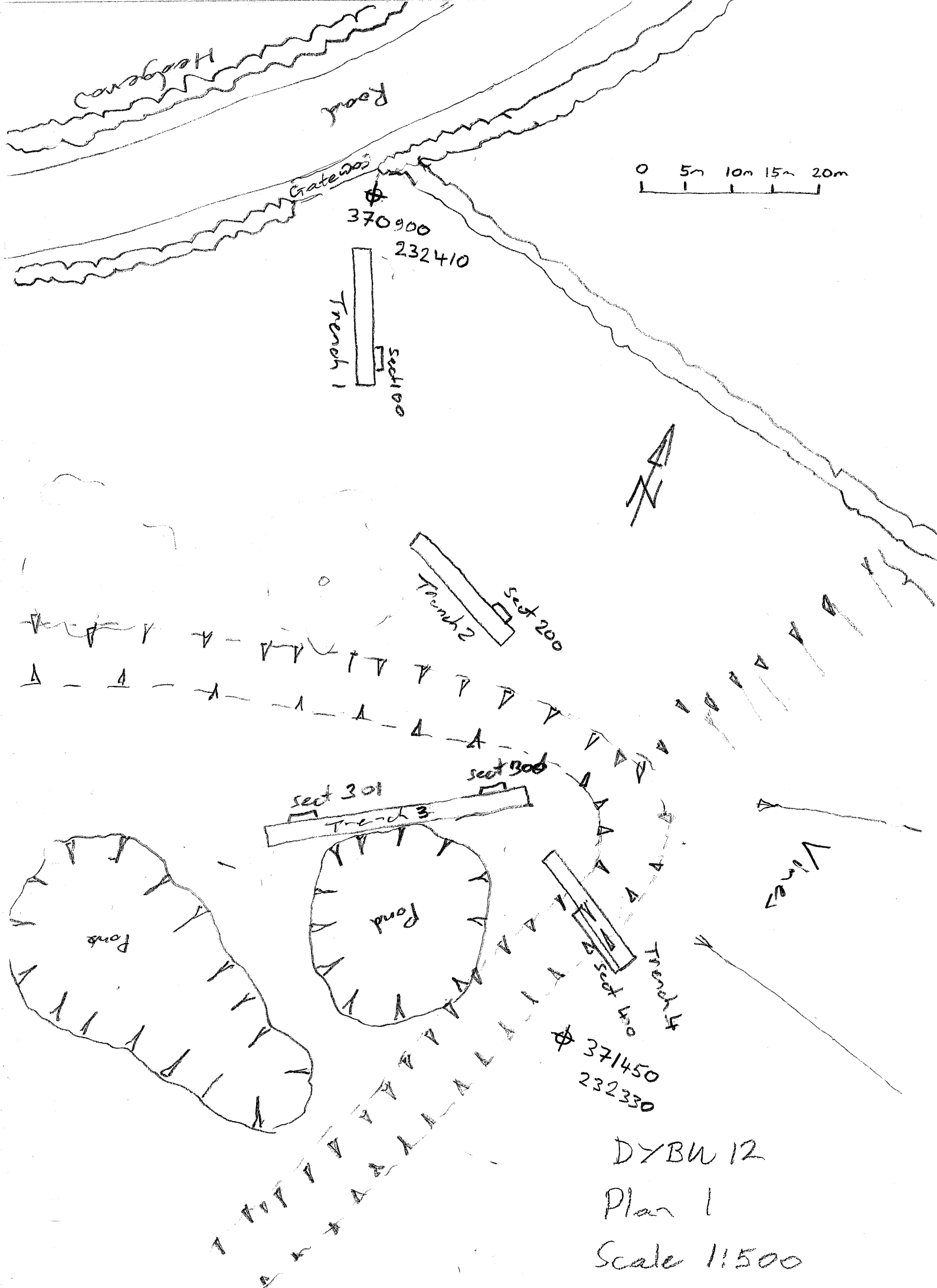
Sect 300



DYBU12  
 PLAN 400  
 1:50 RB



Section	Distance (m)
1	58.08 m
2	57.97 m
3	57.09 m
4	56.73 m
5	56.57 m
6	57.10 m



0 5m 10m 15m 20m

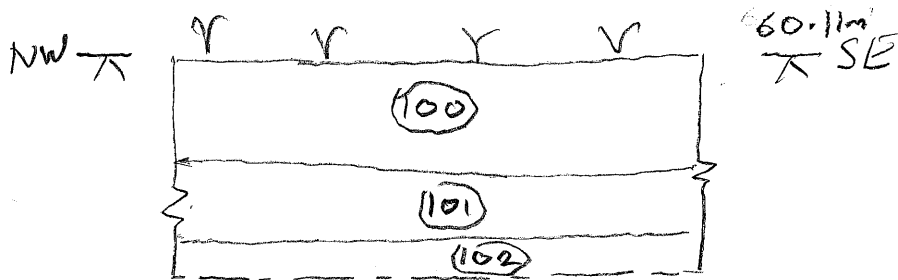


DYBW 12

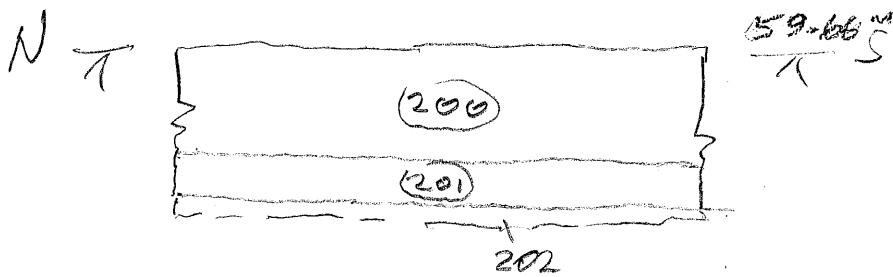
Plan 1

Scale 1:500






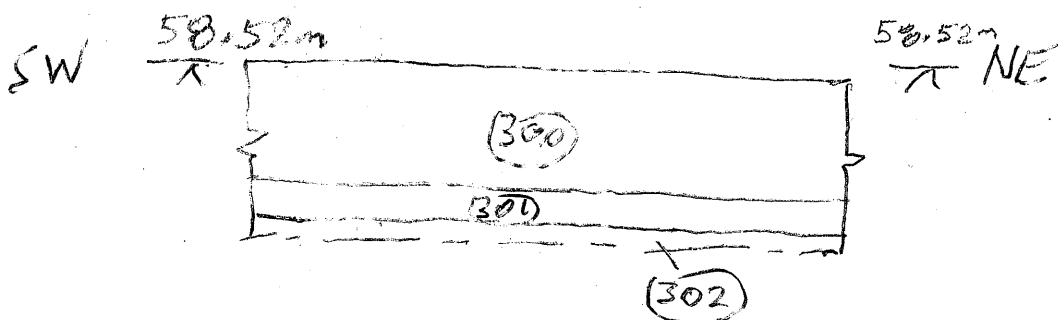
DYBW 12  
Trench 1  
Section 100  
Scale 1:20



DYBW 12  
Trench 2  
Section 200  
Scale 1:20



DYBW 12  
Trench 3  
Section 300  
Scale 1:20




DYBW 12  
Trench 3  
Section 301  
Scale 1:20





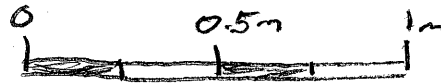
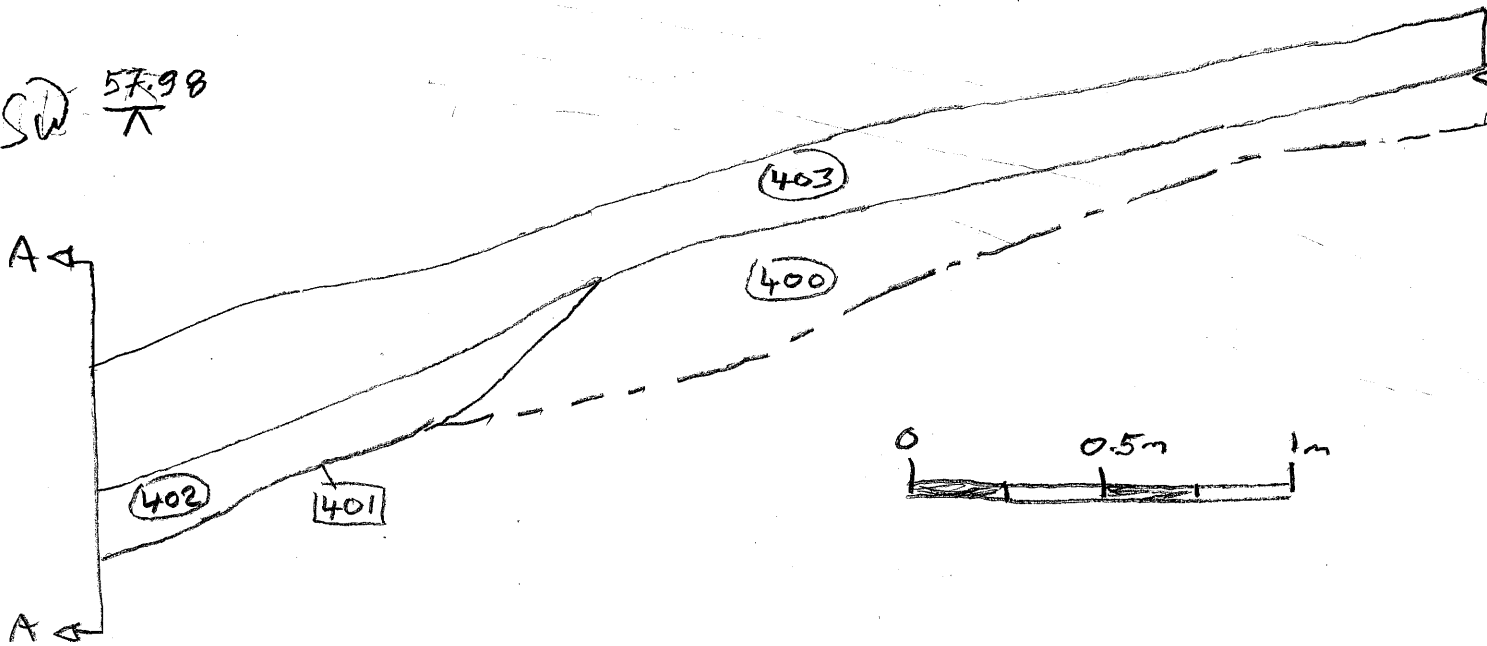
SW  $\frac{57.98}{\wedge}$

$\frac{57.98}{\wedge}$   
NE



SW  $\frac{57.98}{\wedge}$

$\frac{57.98}{\wedge}$  NE



DYBU 12  
Trench 4  
Section 400  
Scale 1:20

**Office  
DEPOT®**



LAND OFF BURTONS LANE, DYMOCK

DYBU12

Box file

D: CATALOGUE OF PHOTOGRAPHS.

Vertical dashed lines for writing.

Vertical dashed lines for writing.

Horizontal dashed lines for writing.

Horizontal dashed lines for writing.

PDF/A SCAN

FILMING INSTRUCTIONS

Submitter OASouth

No. of copies: 2

Headings

Site information

Line 1: [OASouth] County[GLoucestershire] Parish:[Dymock]

Site[:Land off Burtons Lane, Dymock] Site code[DYBU12]

Line 2: Excavators name[M Simms]

Line 3:

Classification of material

Tick if present

Classification of material	Tick if present
Index to archive	
Introduction	
A:Final Report	
A:Publication Report	
B:Site Data – Text: Diary/Daybook/Fieldnotes	
B: Site Data – Text: General Summaries	
B: Site Data – Text: Primary Context Records	
B: Site Data – Text: Synthesised Context Records	
B: Site Data – Text: Survey Reports	
B: Site Data – Text: Catalogue of Drawings	
B: Site Data – Text: Primary Drawings	
B: Site Data – Text: Synthesised Drawings	
C: Finds Data – Text: Primary Finds Data	
C: Finds Data – Text: Synthesised Finds Data	
C: Finds Data – Text: Specialist Reports	
C: Finds Data – Text: Box/Bag List	
D: Catalogue of Photos/Slides/Videos/X--rays	/
E: Environmental/Ecofact Data: Primary Records	
E: Environmental/Ecofact Data: Synthesised Records	
E: Environmental/Ecofact Data: Specialist Reports	
F: Documentary	
F: Press and Publicity	
G: Correspondence	
H: Miscellaneous	



# PHOTOGRAPHIC RECORD SHEET

SITE CODE **DYBU 12**

SITE NAME **Boston Farm Dymock**

FILM NO. **1**

Camera number

Lens number

Black & white / ~~color~~

Date	Negative number	View	Context(s)	Initials
	0			
	1		<b>BYBU 12 ID-shot</b>	
	2	NW	<b>Tr 1 Post-ex view 2m+1m</b>	
	3	NW	7 1 1 1 1 1	
	4	NW	1 1 1 1 1 1	
	5	NE	<b>Tr 1, Sect 100 1m</b>	
	6	NE	1 1 1 1	
	7	NE	1 1 1 1	
	8	SW	<b>Tr 4, Section 400</b>	
	9	SW	1 1 1 1	
	10	SW	1 1 1 1	
	11	W	<b>Tr 4 Plan 400</b>	
	12	W	1 1 1 1	
	13	NW	<b>Tr 2 Post-ex view 2m+1m</b>	
	14	S	1 1 1 1 1 1	
	15	S	1 1 1 1 1 1	
	16	K	<b>Tr 2 Section <del>200</del> 1m</b>	
	17	K	1 1 1 1 1 1	
	18	K	1 1 1 1 1 1	
	19	SW	<b>Tr 3 Post-ex view 1m+2m</b>	
	20	SW	1 1 1 1 1 1	
	21			
	22			
	23			
	24			
	25			
	26			
	27			
	28			
	29			
	30			
	31			
	32			
	33			
	34			
	35			
	36			
	37			

	A	B	C	D	E	F
1	Site Code: DYBU12		Site Name: Dymock land East of Burtons Farm			
2	Site shot	Archive Shot	View	Description	Initials	Date
3	Number	Number				
4	0001	0001		DYBU12 ID shot	MS?	19/07/12
5	0002	0002	NW	TR 1 Post-ex view 1x1m 1x2m	MS?	19/07/12
6	0003	0003	NW	TR 1 Post-ex view 1x1m 1x2m	MS?	19/07/12
7	0004	0004	NE	TR 1 section 100 1x1m	MS?	19/07/12
8	0005	0005	NE	TR 1 section 100 1x1m	MS?	19/07/12
9	0006	0006	SW	TR 4 sect 400 WB	RB	19/07/12
10	0007	0007	SW	TR 4 sect 400 NB	RB	19/07/12
11	0008	0008	S	TR 4 sect 400 NB	RB	19/07/12
12	0009	0009	W	TR 4 plan 400 WB	RB	19/07/12
13	0010	0010	W	TR 4 plan 400 WB	RB	19/07/12
14	0011	0011	S	TR 2 post-ex view 2m + 1m	MS?	19/07/12
15	0012	0012	S	TR 2 post-ex view 2m + 1m	MS?	19/07/12
16	0013	0013	E	TR 2 section 200 1x1m	MS?	19/07/12
17	0014	0014	E	TR 2 section 200 1x1m	MS?	19/07/12
18	0015	0015	SW	TR 3 post-ex view 2m + 1m	MS?	20/07/12
19	0016	0016	SW	TR 3 post-ex view 2m + 1m	MS?	20/07/12
20	0017	0017	NW	TR 3 section 300 1m	MS?	20/07/12
21	0018	0018	NW	TR 3 section 300 1m	MS?	20/07/12
22	0019	0019	NW	TR 3 section 301 1m	MS?	20/07/12
23	0020	0020	NW	TR 3 section 301 1m	MS?	20/07/12
24	0021	0021	NW	TR 1 reinstatement	MS?	20/07/12
25	0022	0022	N	TR 2 reinstatement	MS?	20/07/12
26	0023	0023	SW	TR 3 reinstatement	MS?	20/07/12
27	0024	0024	SW	TR 4 reinstatement	MS?	20/07/12
28						
29						
30						
31						
32						
33						
34						
35						
36						
37						
38						
39						
40						
41						
42						
43						
44						
45						
46						
47						
48						
49						
50						
51						
52						
53						
54						
55						
56						
57						
58						
59						
60						
61						
62						
63						
64						
65						
66						
67						
68						
69						
70						
71						
72						
73						
74						



DYBU12\_0001.jpg



DYBU12\_0002.jpg



DYBU12\_0003.jpg



DYBU12\_0004.jpg



DYBU12\_0005.jpg



DYBU12\_0006.jpg



DYBU12\_0007.jpg



DYBU12\_0008.jpg



DYBU12\_0009.jpg



DYBU12\_0010.jpg



DYBU12\_0011.jpg



DYBU12\_0012.jpg



DYBU12\_0013.jpg



DYBU12\_0014.jpg



DYBU12\_0015.jpg



DYBU12\_0016.jpg



DYBU12\_0017.jpg



DYBU12\_0018.jpg



DYBU12\_0019.jpg



DYBU12\_0020.jpg



DYBU12\_0021.jpg



DYBU12\_0022.jpg



DYBU12\_0023.jpg



DYBU12\_0024.jpg