

Site/Project Name: **Westminster, 4 St James Square**

Site Code: SJQ97

Site/Project Type: Building Survey & Watching Brief

Year(s): 1997 - 1998

Accession Number: SJQ97

Record Group	Contents	Comments	Box/File Number
	INTRODUCTION Conservation of listed buildings, archaeological building recording Archaeological Watching Brief - Written Scheme of Investigation	15 sheets 2 sheets	Box 1 file 1
A	REPORT Building Investigation and Watching Brief Report	See http://library.thehumanjourney.net/1134	
B	PRIMARY CONTEXT RECORDS Building Survey Architectural survey record sheets Annotated developers plans Internal Watching Brief Context checklist Context record sheets External Watching Brief Context checklist Context record sheets All phases Context register	143 sheets 27 A3 sheets 1 sheet 40 sheets 1 sheet 32 sheets 5 sheets	Box 1 file 2 Box 1 file 3 Box 1 file 4
B	SYNTHESISED CONTEXT RECORDS External watching brief matrix	1 sheet	Box 1 file 5
B	CATALOGUE OF DRAWINGS Building Survey & Internal Watching Brief Drawing record sheet External Watching Brief Plan record sheet Section record sheet All phases Plan register Section register	1 sheet 1 sheet 1 sheet 1 sheet 1 sheet	Box 1 file 6

B	PRIMARY DRAWINGS Developers plans Annotated developers plans Building Survey & Internal Watching Brief Site drawings External Watching Brief Plans Sections	10 A1 sheets, folded 27 A3 sheets 2 A4, 1 A2 & 3 A1 sheets 2 29x32cm sheets 2 29x32cm sheets	Box 2 file 1 & roll 1 of 1 Box 2 file 2
C	PRIMARY FINDS DATA Finds context checklist Sample collecting sheet	1 sheet 1 sheet	Box 2 file 3
C	SYNTHESISED FINDS DATA Brick typology recording sheets Notes on brick groupings	5 sheets 1 sheet	Box 2 file 4
D	CATALOGUE OF PHOTOGRAPHS Black and white photographic record sheets Colour photographic record sheets Images Register	33 sheets 26 sheets 43 sheets	Box 2 file 5

The following items have been included within this archive as they are an integral part of the project- information. Permission was granted for the use of these documents within the project, however anyone wishing to reproduce these items for any other reason will need to contact the appropriate copyright holder listed below

All developers plans, including annotated plans © Franklin and Andrews

SCAN PDF

FILMING INSTRUCTIONS

Submitter OASouth

No. of CD copies: 2

Headings

Site information

Line 1: [OASouth] County:[Greater London] Parish:[Westminster] Site:[4 St James Square]

Site code[SJQ 97]

Line 2: Excavators name[J, Munby]

Line 3:

Classification of material

Tick if
present

Index to archive	<input checked="" type="checkbox"/>
Introduction	<input type="checkbox"/>
A:Final Report	<input type="checkbox"/>
A:Publication Report	<input type="checkbox"/>
B:Site Data – Text: Diary/Daybook/Fieldnotes	<input type="checkbox"/>
B: Site Data – Text: General Summaries	<input type="checkbox"/>
B: Site Data – Text: Primary Context Records	<input type="checkbox"/>
B: Site Data – Text: Synthesised Context Records	<input type="checkbox"/>
B: Site Data – Text: Survey Reports	<input type="checkbox"/>
B: Site Data – Text: Catalogue of Drawings	<input type="checkbox"/>
B: Site Data – Text: Primary Drawings	<input type="checkbox"/>
B: Site Data – Text: Synthesised Drawings	<input type="checkbox"/>
C: Finds Data – Text: Primary Finds Data	<input type="checkbox"/>
C: Finds Data – Text: Synthesised Finds Data	<input type="checkbox"/>
C: Finds Data – Text: Specialist Reports	<input type="checkbox"/>
C: Finds Data – Text: Box/Bag List	<input type="checkbox"/>
D: Catalogue of Photos/Slides/Videos/X--rays	<input type="checkbox"/>
E: Environmental/Ecofact Data: Primary Records	<input type="checkbox"/>
E: Environmental/Ecofact Data: Synthesised Records	<input type="checkbox"/>
E: Environmental/Ecofact Data: Specialist Reports	<input type="checkbox"/>
F: Documentary	<input type="checkbox"/>
F: Press and Publicity	<input type="checkbox"/>
G: Correspondence	<input type="checkbox"/>
H: Miscellaneous	<input type="checkbox"/>



WESTMINSTER
4 ST JAMES SQUARE
SJR 97
Box 1 file 1
INTRODUCTION

SCAN PDF

FILMING INSTRUCTIONS

Submitter OASouth

No. of CD copies: 2

Headings

Site information

Line 1: [OASouth] County:[Greater London] Parish:[Westminster] Site:[4 St James Square]

Site code[SJQ 97]

Line 2: Excavators name[J, Munby]

Line 3:

Classification of material

Tick if
present

Index to archive	
Introduction	✓
A:Final Report	
A:Publication Report	
B:Site Data – Text: Diary/Daybook/Fieldnotes	
B: Site Data – Text: General Summaries	
B: Site Data – Text: Primary Context Records	
B: Site Data – Text: Synthesised Context Records	
B: Site Data – Text: Survey Reports	
B: Site Data – Text: Catalogue of Drawings	
B: Site Data – Text: Primary Drawings	
B: Site Data – Text: Synthesised Drawings	
C: Finds Data – Text: Primary Finds Data	
C: Finds Data – Text: Synthesised Finds Data	
C: Finds Data – Text: Specialist Reports	
C: Finds Data – Text: Box/Bag List	
D: Catalogue of Photos/Slides/Videos/X--rays	
E: Environmental/ECofact Data: Primary Records	
E: Environmental/ECofact Data: Synthesised Records	
E: Environmental/ECofact Data: Specialist Reports	
F: Documentary	
F: Press and Publicity	
G: Correspondence	
H: Miscellaneous	

4, St James's Square
Conversion of Listed Buildings
ARCHAEOLOGICAL BUILDING RECORDING

1. INTRODUCTION

- 1.1 This note has been produced by the Oxford Archaeological Unit at the request of John Warren, architect for the Naval and Military Club, following a site meeting with representatives of Westminster City Council and English Heritage on 17 September 1997. The Listed Building Consent for works (970208 dated 26 August 1997) includes Condition 15 requiring approval from the City in consultation with English Heritage for full particulars of matters including:

ii) detailed recording of all areas exposed as a result of demolition and excavation shall be undertaken by a recognised building archaeologist as the demolition and works are carried out.

- 1.2 At the site meeting agreement was reached on the general methods to be employed in recording work, reserving the matter of the appropriate response to the archaeological impact of below-ground disturbance. Specific measures were agreed for all parts of the building at Levels 1 to 3, as noted below, and further to this the following schedule includes measures for the remainder of the building (Levels 4 to 7) following the same principals.

2. HISTORICAL BACKGROUND

- 2.1 The history of the site has been written in the first St. James's volume of the *Survey of London* (Vol. XXIX), and is summarised in John Warren's 'Note on the architect's approach and the historical background'. It is understood that further archival work has been carried out by English Heritage on the de Grey archives at the Bedfordshire Record Office. No further documentary work is envisaged as part of the archaeological recording programme.
- 2.2 The principal division of the buildings into the front, middle and back sections forms the basis of the archaeological response to the building, as refined by considerations of chronology. The 18th-century rebuilding of the front part is clearly of the greatest architectural importance, by comparison with the early 19th century rebuilding of the houses on Babmays Square, while the domestic offices at the end of the garden present some interesting difficulties of interpretation, and possibly contain fabric of 17th to 19th centuries.

3. ARCHAEOLOGICAL RESPONSE

- 3.1 The methods to be employed range from general assessment of the fabric, through general records of appearance to detailed investigation and record of the fabric where it is to be altered or removed. While it is the case that much further investigation could be carried out on the building, the immediate need for this does not arise where fabric is not being removed, and the structure will survive for further consideration at a later date.

3.2 Approach

The approach to the different parts of the building will be as follows:

- 3.2.1 In the front part (i.e. the St James's Square frontage and the return wing) the proposed alterations will be investigated and recorded in detail, generally employing the method B described below in §3.3.1.

Questions to be addressed in this area will be the extent to which the structure can be recognised as a single build of the 1720s; the identification of any features, fittings or decorative items preserved from earlier phases, and the identification of later alterations, including the phasing of the added rear passage (?early 19th) and stair (?1790).

- 3.2.2 In the middle part (i.e. the 19th-century de Grey rebuilding of the two houses on Babmays Square) recording will generally be photographic (method A described below at §3.3.10, but with a few areas of more detailed investigation and recording.

Questions to be addressed in this area will be the extent of the 19th century work, and its characteristics (e.g brick type, floor and wall construction), and the relationship to the adjoining structures to the east and west sides, including the service passage on its south side.

- 3.2.3 In the back part (i.e. the service range at the end of the garden, and exit to Babmays Mews) there will be a rapid assessment of the whole fabric, and some detailed investigation in the area immediately behind the central pediment. In general there will be a photographic record of minor or later features being removed, and investigation and more detailed recording where appropriate.

Questions to be addressed in this area will be the possible survival of 17th-century work, or the 18th-century gallery; the extent of the 18th-century service basement, and its relationship to the (?later) stables and domestic accommodation above as recorded in the early 19th-century de Grey plan.

3.3 Methods

3.3.1 The Royal Commission on the Historical Monuments of England (RCHME) has outlined four levels of recording¹, but these do not specifically cover the requirements for detailed investigation and recording of building fabric. For the present purpose, the following types of record are envisaged.

- A *Photographic record* - photographs and written description, related to existing survey plan, or with added detail plans as necessary.
- B *Investigation and record* - removal and examination of fabric, with photographic, and drawn record (typically at 1:20 scale or greater), and written description related to existing survey plan.

3.3.2 For the avoidance of unnecessary repetition, standard methods of approach can be described as follows:

- C *Openings in bricks or masonry* - I. contractor to remove plaster from one or both sides of wall to form wider space than opening; II archaeologist to investigate and record, and III agree with contractor the procedure for further demolition (either with or without archaeologist in attendance); IV archaeologist, or contractor acting on instructions to remove and label brick or fabric samples for retention and further study; V contractor proceeds with demolition, but notifies archaeologist of any significant discoveries or matters requiring attendance; VI following demolition, the archaeologist to inspect and make any further records as appropriate.
- D *Removal of partitions* - I. photograph appearance prior to work; II contractor to remove lathe and plaster; III archaeologist to make photographic survey of studwork; IV contractor removes studwork.
- E *Ceilings* - I. photograph appearance prior to work; II contractor to remove lathe and plaster; III archaeologist to make photographic survey of ceiling prior to replastering.

4 THE PROPOSED WORKS

4.1 Level 1

The requirements for archaeological recording can be tabulated as follows:

1 R.C.H.M.E., *Recording Historic Buildings A Descriptive Specification* Third Edition (1996)

<i>Ref. no.</i>	<i>Room No.</i>	<i>Nature of work</i>	<i>Method</i>
4, St James's Square: Level 1			
1	N104	Removal of secondary wall	C (in specimen area)
2	N104-105	New door opening	C
3	N109-12	Reopening of blocked door	C
4	N109-12	New door opening	C
5	Passage	Insertion of service hoists	C
6	N112 to passage	Reopening of blocked door	C
7	N113	Widening of stair foot	C (in specimen area)
8	N119	Window becomes door	C
9	N119-116	New door opening	C (already exposed on east)
10	Passage opp. N116	Removal of window	A
11	N117 (W)	Door (?re)opening	C (already exposed on east)
12	N117 (E)	New door opening (?relocated)	A
13	N130	Widening door openings	A (check bricks)
14	N126	Widening door openings	A (check bricks)
15	N127	(Current demolitions - NB. all of yellow brick)	A
16	N124	Reopening old door	A
17	N127	Removal of closet	A
18	N133	New door at upper level	A
19	N135	In addition to the general assessment of this part of the building, the lobby with rot-damaged timber ceiling to be further stripped and investigated, with recording as appropriate.	B

4.2 Level 2

The requirements for archaeological recording can be tabulated as follows:

<i>Ref. no.</i>	<i>Room No.</i>	<i>Nature of work</i>	<i>Method</i>
4, St James's Square: Level 2			
20	N201	Removal of draught lobby	A
21	N203-205	Opening for service lifts	C or additional work as necessary
22	N205-203	Reopening of former door	C
23	N207	Widening Library door	A
24	N210	Removal of lift tower etc.	A
25	N211-212	End wall of stair removed	C
26	N212	New opening at east end of stair	C
27	N213	(Walls removed) Note ceiling supports for hearths above New door opening	A
28	N222	Continue investigation as in N135 (above no. 19)	B
29	(N138-9)	Windows - treatment reserved	A

4.3 Level 3

The requirements for archaeological recording can be tabulated as follows:

<i>Ref. no.</i>	<i>Room No.</i>	<i>Nature of work</i>	<i>Method</i>
4, St James's Square: Level 3			
30	N301	Two new openings to lift lobby	C
31	N 307	Two new openings to passage	A
32	N307	Fireplace(s) removed	A
33	N304-7	Ceilings removed	E
34	N305	New door openings	A
35	N309 etc (front)	New openings	A (part of general assessment of this block)

<i>Ref. no.</i>	<i>Room No.</i>	<i>Nature of work</i>	<i>Method</i>
36	N312	Continue investigation as in N222 (above no. 28)	B
37	next N312	Removal of partitions	B
38	N323-6	Removal of modern partitions beneath stable ceiling joists	A (part of general assessment of this block)
39	N326	New door opening to street	C

4.4 **Level 4** [*From hereon these proposals were not agreed on site*]

The requirements for archaeological recording can be tabulated as follows:

<i>Ref. no.</i>	<i>Room No.</i>	<i>Nature of work</i>	<i>Method</i>
4, St James's Square: Level 4			
40	N402-4	Opening for service lifts	C or additional work as necessary
41	N410	Opening for liftshaft	C (in specimen area)
42	N414	Removal of partitions	D
43	N416	New jib door [to site office]	A
44	N417	Ceiling removed	E
45	N420-1	(Modern walls removed)	A (part of general assessment of this block)
46	N426	Continue investigation as in N312 (above no. 36), noting roof and old balusters	B
47	N426-7	Enlarged openings, etc; reconstruction of roof	A (part of general assessment of this block)
48	N427	Wall cut back for new stairs (NB timber framing part exposed)	B

4.5 Level 5

The requirements for archaeological recording can be tabulated as follows:

<i>Ref. no.</i>	<i>Room No.</i>	<i>Nature of work</i>	<i>Method</i>
4, St James's Square: Level 5			
50	N501	New openings to lift lobby	C
51	N505	New door and window openings to mezzanine office	A

4.6 Level 6

The requirements for archaeological recording can be tabulated as follows:

<i>Ref. no.</i>	<i>Room No.</i>	<i>Nature of work</i>	<i>Method</i>
4, St James's Square: Level 6			
60	N601	(Modern partitions removed)	-
61	N606-7	New door openings	C/D
62	Passage	Ceiling removed next N606-7	E
63	N610/615	New openings to lift lobby	C (in specimen area)
64	N 617	New opening to stair (NB here as elsewhere the junction between the early and late 18th-century fabric)	C
65	N621-7	Alterations to rooms	A

4.7 Level 7

The requirements for archaeological recording can be tabulated as follows:

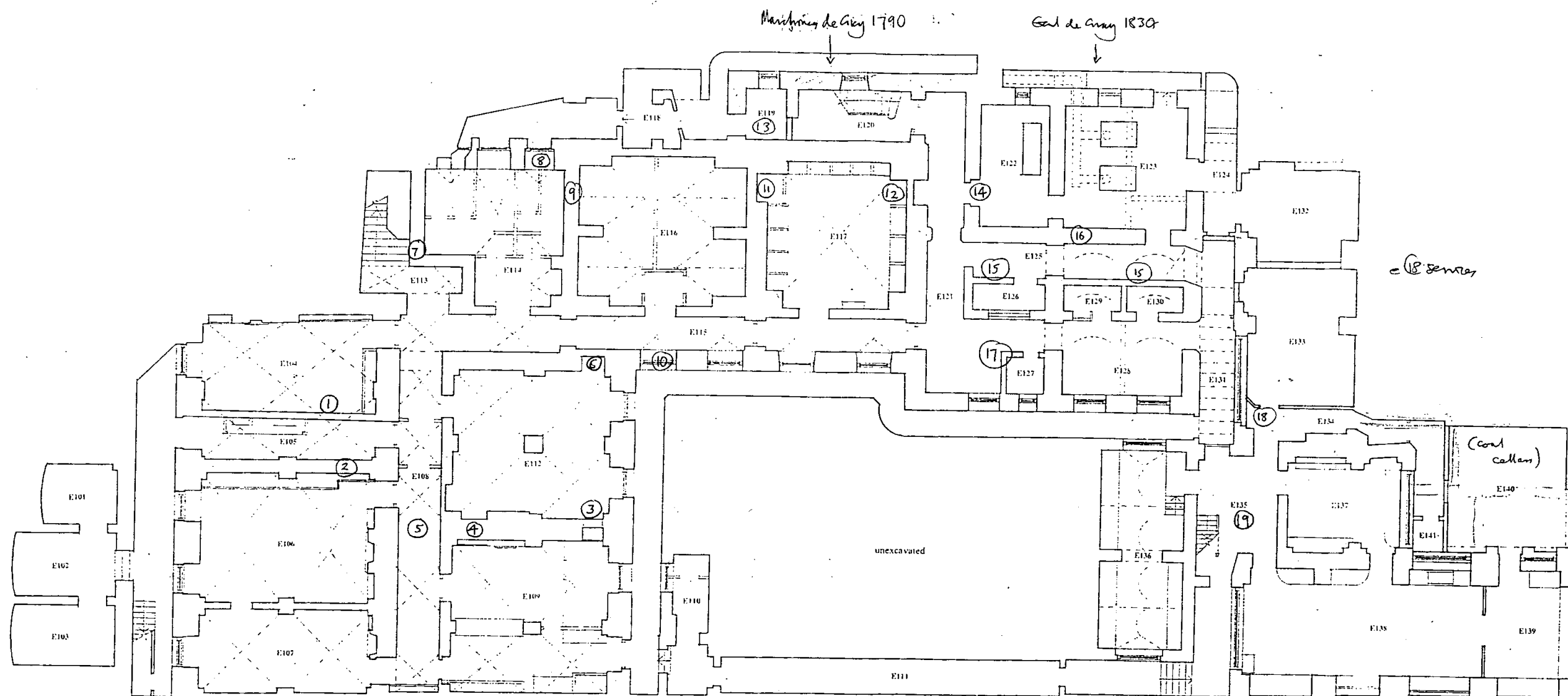
<i>Ref. no.</i>	<i>Room No.</i>	<i>Nature of work</i>	<i>Method</i>
4, St James's Square: Level 7			
70	N730	(Modern partitions removed) new window openings	C
71	N708	New openings in passage	A
72	N714	Wall removed (back of 20th-century Squash Court)	A

5 REPORTING AND ARCHIVE

- 5.1 Apart from the detailed site notes and records maintained in the archive (see below), the results of the investigation will be summarised in a report, which will place the observations and any discoveries in the context of the building and current building practice in London, but will not necessarily include any extensive amount of documentary research. The report will be copied to English Heritage and the RCHME National Monuments Record of RCHME, and a brief summary of this work may be published in appropriate archaeological journals.
- 5.2 The records will be kept in the form of site notes, annotated plans, drawings and photographs, and the site archive will be ordered, catalogued, labelled and prepared for storage according to the UKIC Guidelines for the preparation of excavation archives for long-term storage, in a place to be determined.

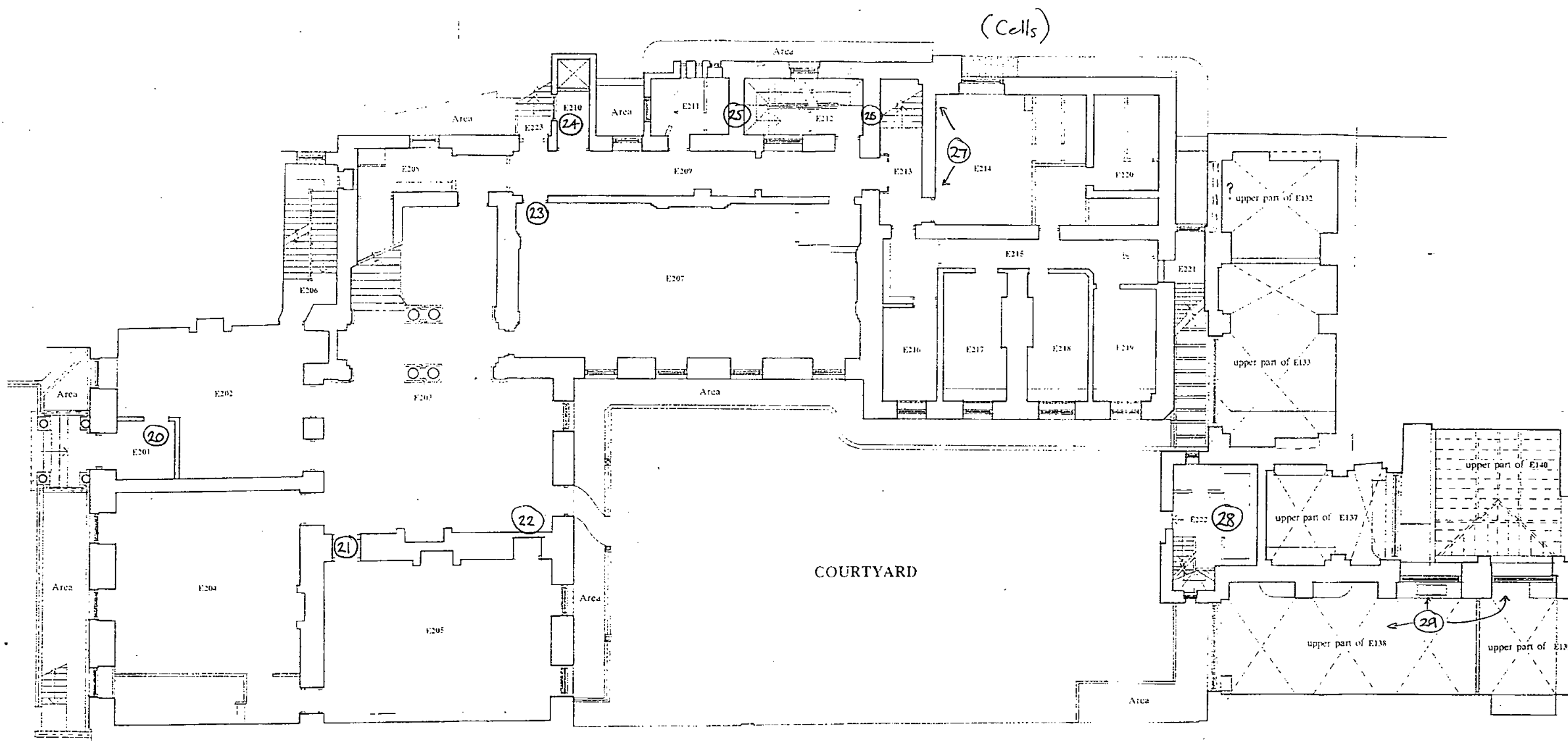
Julian Munby
Oxford Archaeological Unit
September 18, 1997

JLN C:\WSVLN\BLDGS\LONSTJAM



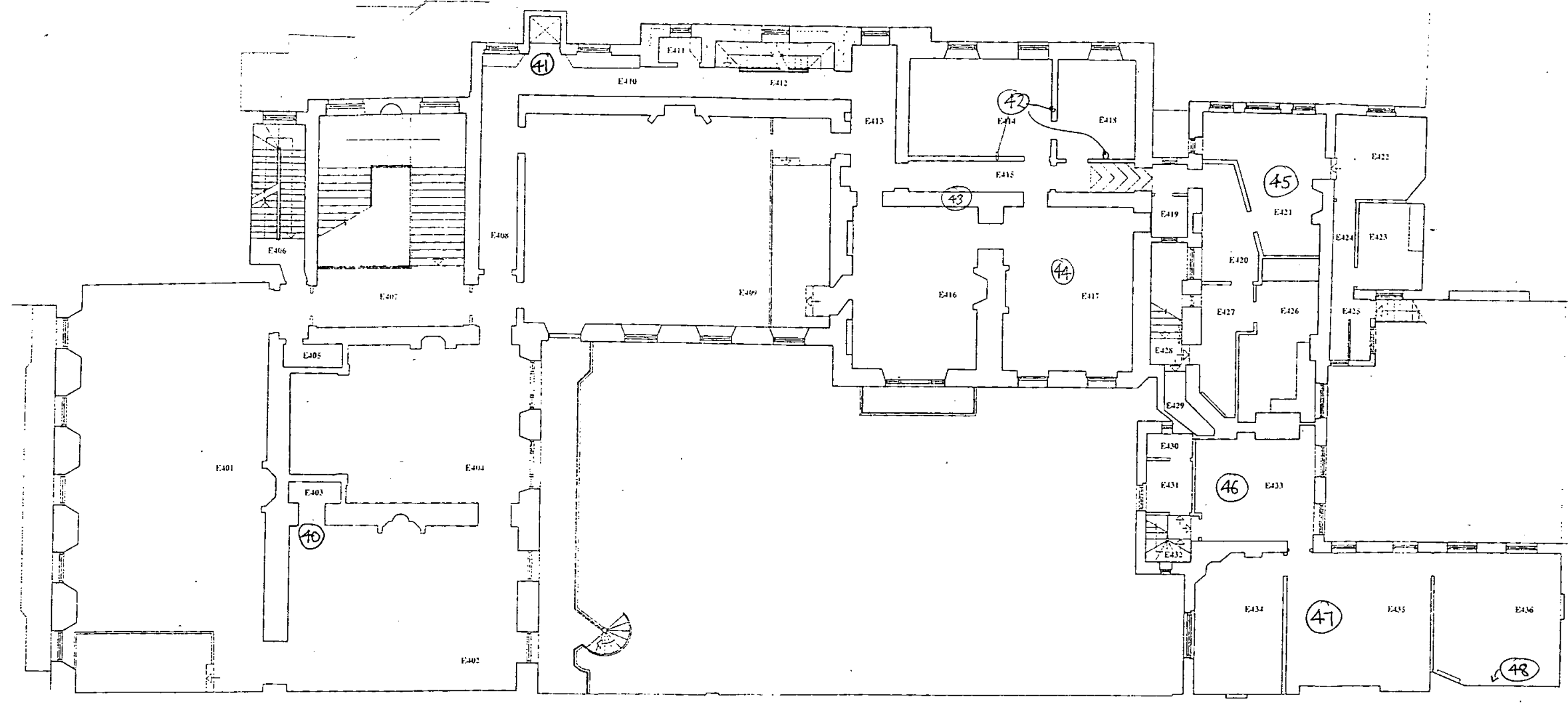
Archaeological
Recording 1

4 ST. JAMES'S SQUARE		
CONVERSION FOR THE NAVAL AND MILITARY CLUB		
IS AND OUT LTD		
ARCHITECT: JOHN WARREN RIBA, FRPI, FSA		
4 ST. JAMES'S SQUARE, SW1Y 4JU		
TEL: 0171-839 9318 FAX: 0171-839 9319		
AS EXISTING 3.1997		
PLAN LEVEL I		
DATE	SCALE	DRAWING NO.
3. 97	1:200	SJS - 50



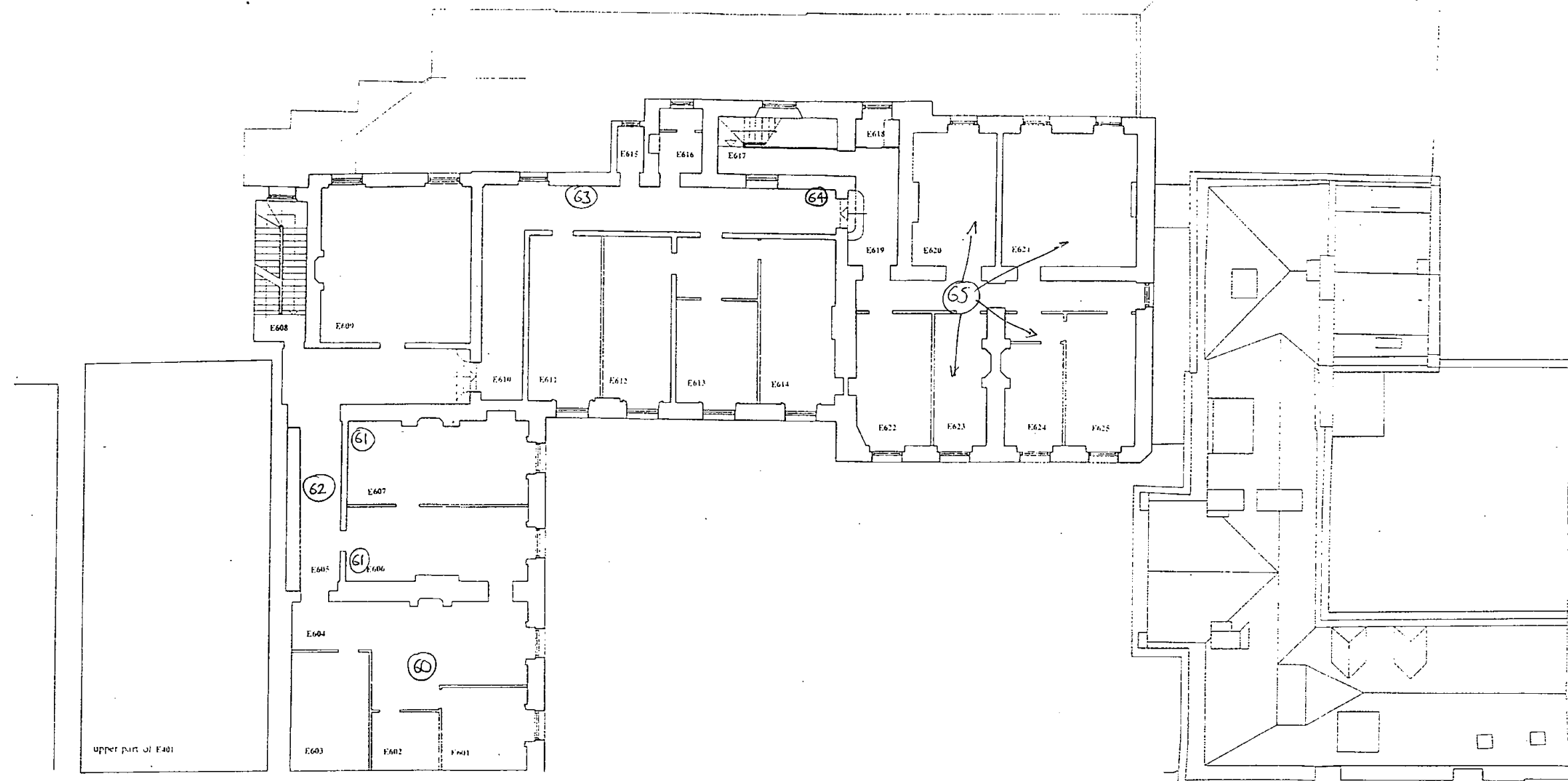
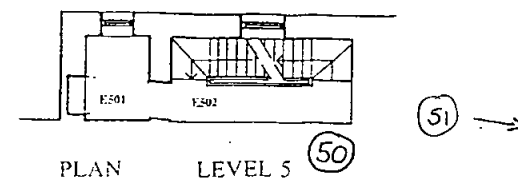
Archaeological
Recording 2

4 ST. JAMES'S SQUARE		
CONVERSION FOR THE NAVAL AND MILITARY CLUB		
IN AND OUT LTD		
ARCHITECT: JOHN WARREN RIBA, FRTP, FSA 4 ST. JAMES'S SQUARE, SW1Y 4JL TEL: 0171-839-9318 FAX: 0171-839-9319		
AS EXISTING 3.1997 PLAN LEVEL 2		
DATE	SCALE	DRAWING NO
3. 97	1:200	SJS - 51



Archaeological
Recording 4/5

4 ST. JAMES'S SQUARE		
CONVERSION FOR THE NAVAL AND MILITARY CLUB		
IN AND OUT LTD		
ARCHITECT: JOHN WARREN RIBA, FRPI, FSA		
4 ST. JAMES'S SQUARE, SW1Y 4JU		
TEL: 0171-839-9313 FAX: 0171-839-9319		
AS EXISTING 3.1997		
PLAN LEVEL 4		
DATE	SCALE	DRAWING NO
3. 97	1:200	SJS - 53



*Archaeological
Recording* 6

A 04/97 BADMAES COURTYARD AMENDED - MJG

4 ST. JAMES'S SQUARE

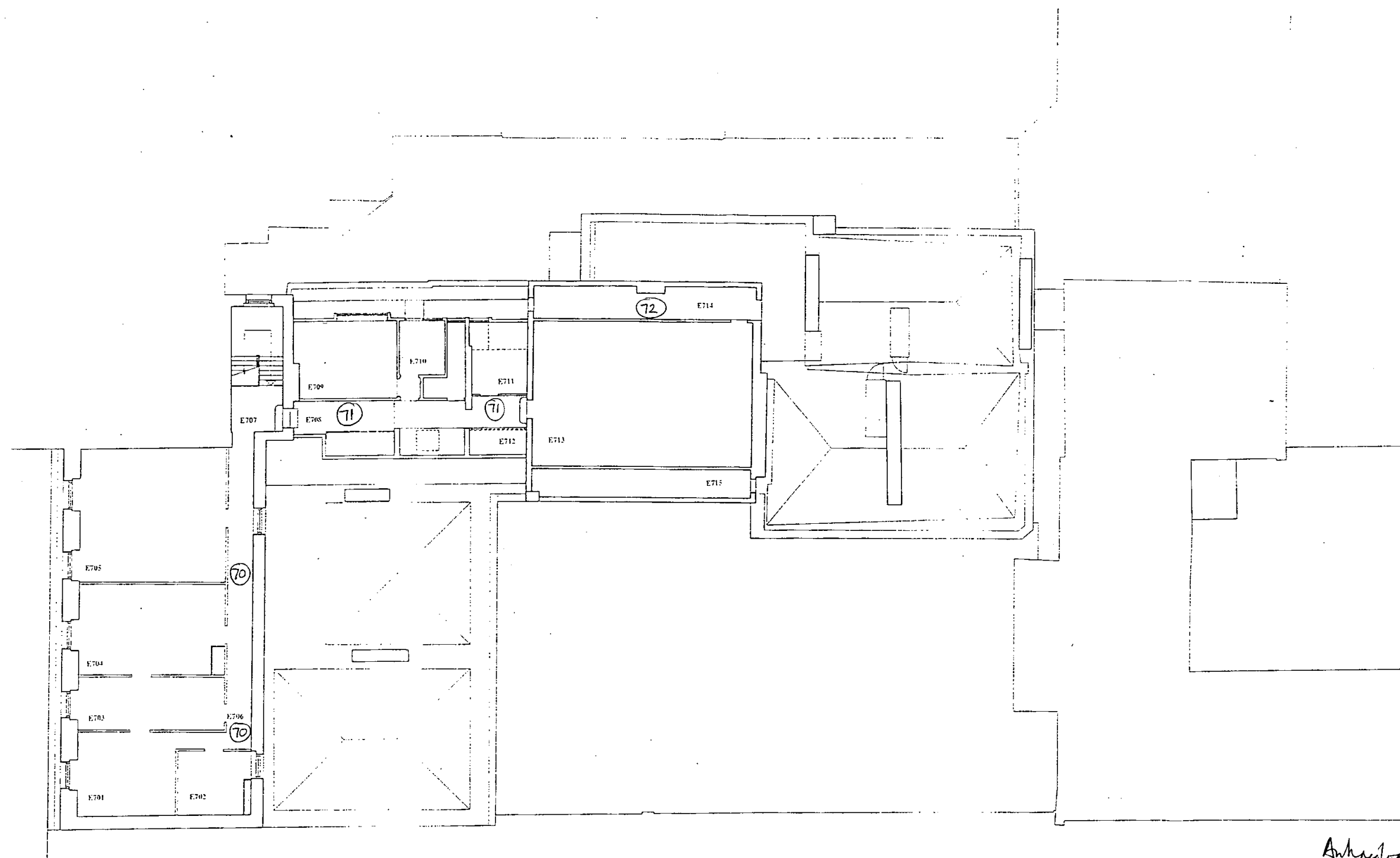
CONVERSION FOR THE NAVAL AND MILITARY CLUB

IN AND OUT LTD

ARCHITECT: JOHN WARREN RIBA, FRIBA, FSA
4 ST JAMES'S SQUARE, SW1A 1JQ
TEL: 0171 839 9115 FAX: 0171 839 9117

AS EXISTING 3.1997
PLAN LEVEL 6

DATE	SCALE	DRAWING NO.
3. 97	1:200	SJS - 54 A



*Archaeological
Recording*

7

A 04/97 BASMAES COURTYARD AMENDED - AUG

4 ST. JAMES'S SQUARE

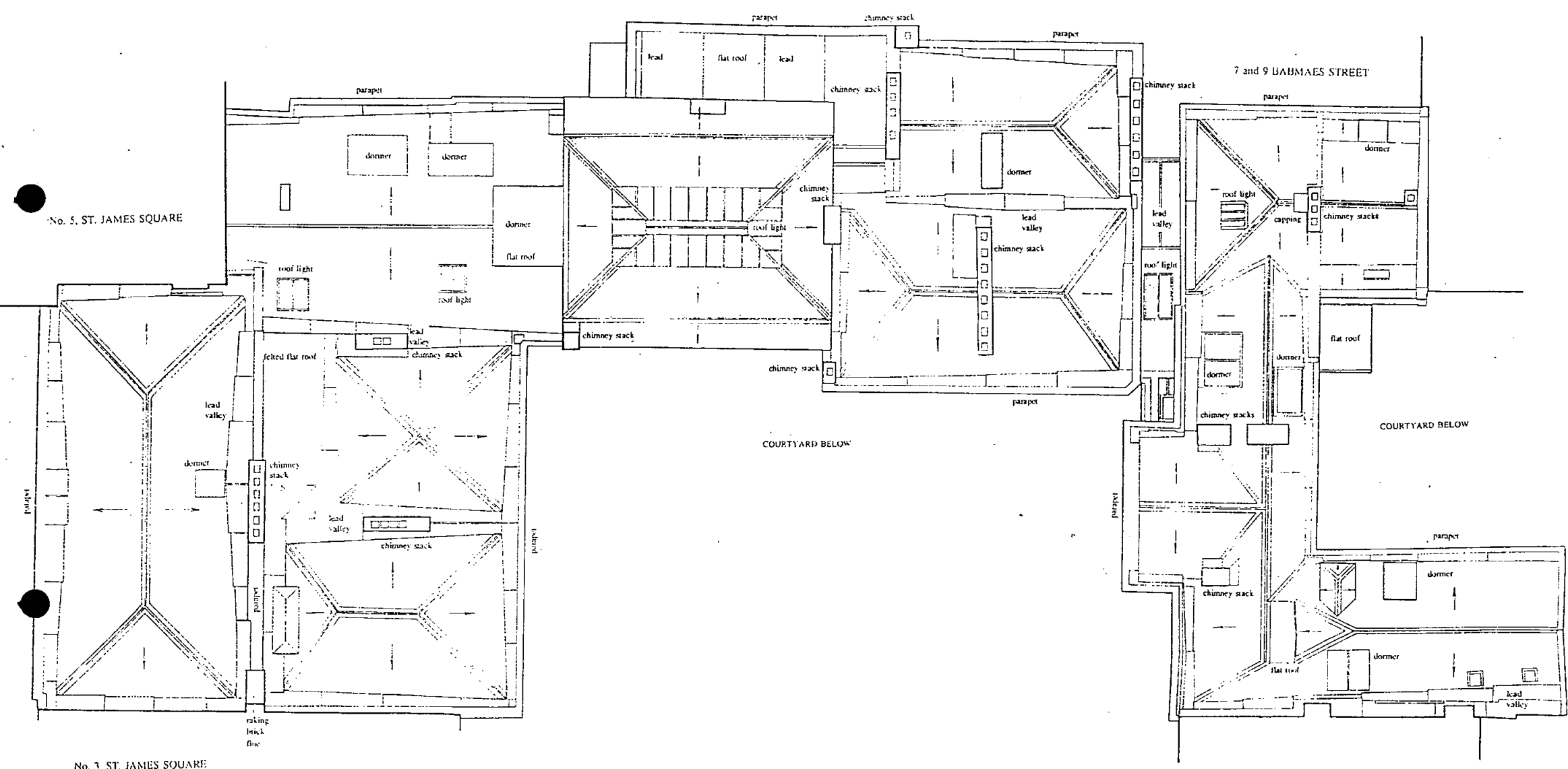
CONVERSION FOR THE NAVAL AND MILITARY CLUB

IN AND OUT LTD

ARCHITECT: JOHN WARREN RIBA, FRIP, FSA
4 ST JAMES'S SQUARE, SW1Y 4JH
TEL 0171-539-0318 FAX 0171-539-9319

AS EXISTING 3.1997
PLAN LEVEL 7

DATE	SCALE	DRAWING NO
3. 97	1:200	SJS - 55 A



NOTES

The construction generally is of brick, slate and lead. Parapets are in brick with stone, precast concrete or brick on edge copings, not differentiated on this drawing.

Stepped lead gutters weather the valleys and run behind the brick parapets. They are generally distinguished by the stepping. Slopes indicated by arrows are faced in natural grey Welsh and Cumbrian slate. Hips, ridges and similar details are universally weathered in lead, as are most of the dormers on roofs and cheeks.

Chimneys are brick and many flues are capped with half round tiles set horizontally.

The roofs of 7 and 9 Bahmaes Street are at a lower level than those of Number 4, St. James Square.

*Architect
Resolving* 8 - blank

4 ST. JAMES'S SQUARE		
CONVERSION FOR THE NAVAL AND MILITARY CLUB		
IN AND OUT LTD		
ARCHITECT: JOHN WARREN RIBA, FRTP, FSA		
4 ST. JAMES'S SQUARE, SW1Y 4JL		
TEL: 0171-839-9315 FAX: 0171-839-9316		
AS EXISTING 3.1997		
PLAN LEVEL 8		
DATE	SCALE	DRAWING NO
3. 97	1:200	SJS - 56



**4 St James's Square and 7-9 Babmaes Street, SW1
Archaeological Watching Brief
Written Scheme of Investigation**

1. Introduction

- 1.1. Alterations to the above buildings include the bulk excavation at the rear of 7-9 Babmaes Street in preparation for the installation of services.
- 1.2. St James's Square was the site for prestigious development soon after the Restoration of the Monarchy in 1660. The brick and stone houses were designed for and occupied by members of the aristocracy, who followed the Royal to St. James's after the fire at Whitehall in 1698. Little of the 17th century buildings at number 4 St. James's Square survive as the house was rebuilt in 1725, but evidence for their foundations, associated features and deposits, including rubbish pits and wells may remain. The area at the rear of 7-9 Babmaes Street may not have been significantly disturbed by post 18th century development. The Greater London Sites and Monuments Record has no significant entries for sites or finds nearby supporting the presence of other periods, though remains may possibly be found.
- 1.3. Permission granted by Westminster City council for development at the above site is subject to a condition attached that archaeological work is carried out during any excavation work. This Written Scheme of Investigation (WSI) details how the Oxford Archaeological Unit (OAU) would satisfy the standard English Heritage requirements for working in London. The first part of this WSI is site specific while the Appendices detail general OAU standards and procedures.

2. Aims

- 2.1. To establish the presence/absence of any archaeological remains within the area of disturbance.
- 2.2. To record any archaeological deposits.
- 2.3. To make available the results of the investigation.

3. Strategy

- 3.1. The removal of non archaeological deposits will be carried out by mechanical excavator. This process will be archaeologically monitored and controlled. Any archaeological deposits revealed will be hand excavated and recorded.
- 3.2. Site procedures will be as defined in Appendix 7 and in English Heritage, London Region Archaeological Guidance Paper (AGP): 3 (Standards and Practices in Archaeological Fieldwork) Nov 1992 and 4 (Archaeological Watching Briefs) Nov 1994
- 3.3. It is envisaged that the work will be undertaken by an archaeological supervisor under the general direction of a project manager who will be a Member of the IFA or of equivalent experience.

4. Report and Archive Preparation

- 4.1. A report on the watching brief to be submitted to the Greater London Sites and Monuments Record and English Heritage. The content to be as defined in the English Heritage London Region Archaeological Guidance Paper: (Archaeological Assessment and Evaluation Reports -Guidelines-) Nov 1992. The report to be prepared within three weeks of the end of the fieldwork. If extremely significant layers and deposits area found then these will be published to an appropriate level.
- 4.2. The OAU will hold the archive until the Museum of London, or another appropriate body can receive it.
5. The OAU will hold the finds until the Museum of London can accept them (subject to the landowners agreement) and submitted in accordance with their requirements for acquisition.

6. General

- 6.1. Appendix 11 is relevant

Oxford Archaeological Unit
November 1997

WESTMINSTER
4 ST JAMES SQUARE
SJO 97

Box 1 file 2

B: PRIMARY CONTEXT
RECORDS: ARCHITECTURAL SURVEY

KRAFT SQUARE CUT FOLDER
A4

SCAN PDF

FILMING INSTRUCTIONS

Submitter OASouth

No. of CD copies: 2

Headings

Site information

Line 1: [OASouth] County:[Greater London] Parish:[Westminster] Site:[4 St James Square]

Site code[SJQ 97]

Line 2: Excavators name[J, Munby]

Line 3:

Classification of material

Tick if
present

Index to archive	
Introduction	
A:Final Report	
A:Publication Report	
B:Site Data – Text: Diary/Daybook/Fieldnotes	
B: Site Data – Text: General Summaries	
B: Site Data – Text: Primary Context Records - <i>Architectural Survey</i>	<input checked="" type="checkbox"/>
B: Site Data – Text: Synthesised Context Records	
B: Site Data – Text: Survey Reports	
B: Site Data – Text: Catalogue of Drawings	
B: Site Data – Text: Primary Drawings	
B: Site Data – Text: Synthesised Drawings	
C: Finds Data – Text: Primary Finds Data	
C: Finds Data – Text: Synthesised Finds Data	
C: Finds Data – Text: Specialist Reports	
C: Finds Data – Text: Box/Bag List	
D: Catalogue of Photos/Slides/Videos/X--rays	
E: Environmental/Ecofact Data: Primary Records	
E: Environmental/Ecofact Data: Synthesised Records	
E: Environmental/Ecofact Data: Specialist Reports	
F: Documentary	
F: Press and Publicity	
G: Correspondence	
H: Miscellaneous	



Only decoration, of such, is broom stick edges.

Site Code: WES 197 SJQ 97	Client: 4 ST James Square
Date: 30 Sept 1997	Recorder: K.S. Newell

① level 1. Removal of 2ndry wall. C in specimen area under window to front of house are 2 lead lined sinks with wooden hinged lids forming window sill!

Area of plaster has been removed to the NE end of the affected wall. 97cm x 19cm.

wall to be removed to expose vaulting which it truncates.

1.5cm thickness of ~~dark~~ mid brownish grey lime plaster removed. Inclusions include hair, shell, charcoal + grit up to 1cm ϕ . Hair not in clumps but single strands. Inclusions \approx 25% evenly distributed.

Bricks hard to see through remains of plaster but appear to be of 2 sorts.

① Burgundy red in colour - almost purple with traces of yellow clay swirls. Brittle, over burnt texture \rightarrow similar to those recorded during TOL62. Dimensions - 23cm x 7cm

② Orangey red - no inclusions visible - softer in texture, smear colour when rubbed. 16cm x 5cm.

mortar - joints very irregular from 0.5 - 2.5cm. white lime mortar, 10% inclusions of manganese + grit very small in size 0.5cm max. shell too.

laying of bricks seems quite haphazard \bar{c} a mixture of full length, header + off cut bricks visible.

In the small area available type of bond unclear. Majority of bricks = Type 1 only 3 of type 2 seen. Majority of

OAU, 46 Hythe Bridge Street, Oxford OX1 2EP (0865) 243888, Fax 793496 bricks \bar{c} 13cm in

Plain skirting all around room including wall to be demolished. 19cm from floor boards. length.

Site Code: ~~WEST 105~~ STQ 97

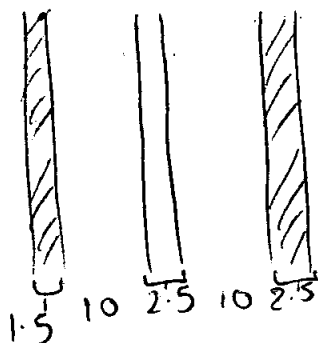
Client: 4 St James Square

Date: 30 Sept 1997

Recorder: Kate Newell

1. Partition wall = 2 brick thick wall. no cavity

27cm thick.



/// plaster - brown described before

Bricks - dark red / burg with yellow swirls. 22x10x7cm

- orange red. — 10x6
no full size visible

wall not turned in at passage end or ceiling.

wooden floor boards go up to it but then stop - gap between brick partition + floor.



Basement Post - demolition.

Site Code: ~~West 15~~ SJQ 97

Client: 4 St James Sq

Date: 31/10/97

Recorder: KSN

1. ① Red / Orange with a few inclusions - flint/pebbles up to 1cm. 3%. 215 x 110 x 60mm


② = majority of bricks = Purple/Red - Burgundy with Yellow inclusions - swirls/flecks of 'yellow clay.' Black ashly bits + patches. Lg inclusions up to 2.5cm ϕ - pebbles/burnt stone. 230 x 100 x 60mm some x 70mm some 65mm
Some v. burnt - black throughout with burg tinge. some redder in colour.

②. Wooden Timbers in wall build = hard wood = top. ?
Softwood = bottom.

laths under near them - allow to build out over?

Temp hatch? or just using anything to strengthen wall build.

wall = 49cm wide.



wall built up as I. more care with wall faces than core - but all mortared in.

majority of bricks = red orange in colour. of varying shades. Creased sides. Unsharp arrises. v. few inclusions flecks of aggregate.

Some burg/yellow type - not v. many though.

mortar whiter more fine rich than I. more inclusions of # up to 1.5cm, flecks of brick clay, bits of wood shavings/chippings > v. few.

bit of glass found. 2cm ϕ blue/green tint 2mm thick.

Quite a lot of #. Total inclusions = 20 - 25%.

Site Code: ~~WEST385~~ S5A97

Client: 4 ST James Square

Date: 30 Sept 1997

Recorder: Kate Newell

② New door opening.

125 x 20 cm opening exposed

147 cm from cement floor. 3 courses of bricks partially exposed.

2 types of brick visible

① orangey red - soft brick. ~~not full size~~ ^{possibly full size} 19 cm x 6 cm.

② dark red/burgundy. not full size 12 cm x 6 cm

length of bricks vary. Unclear if any full size are present.

Behind 3 cm of mid brownish grey lime plaster with occasional inclusions of manganese, #, shell, grit less than 0.5 cm ϕ Mortar joints lg at 2.5 cm. White lime mortar \bar{c} inclusions of charcoal visible. up to 1 cm ϕ

Site Code: ~~Went~~ 550 97

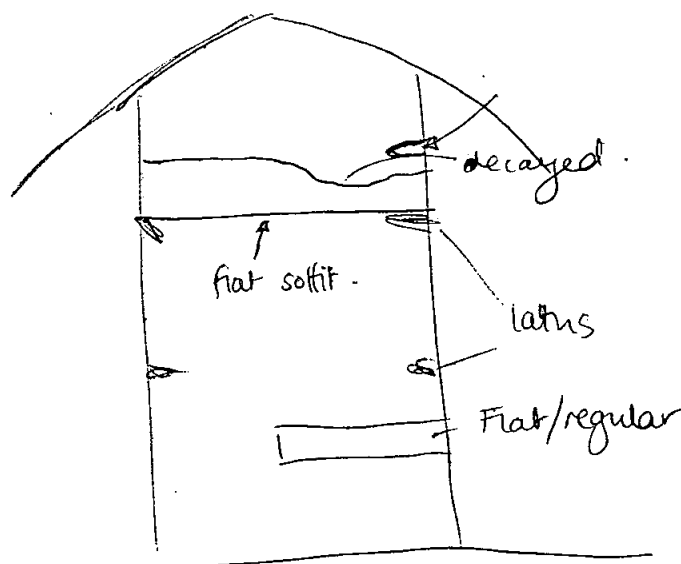
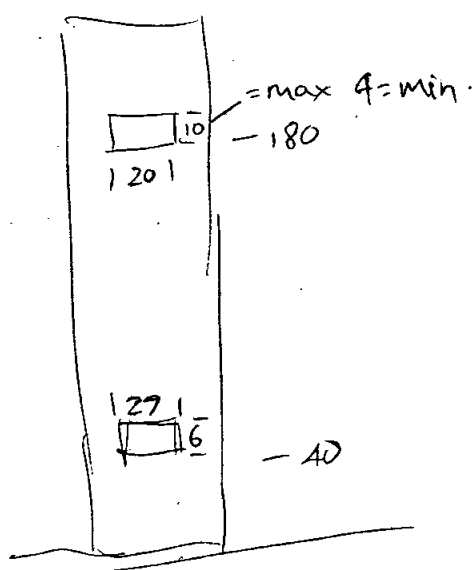
Client: 4 St James Sq.

Date: 15/10/96

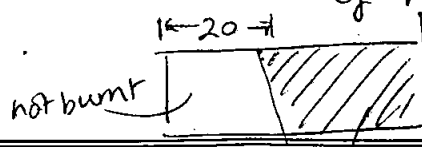
Recorder: KSN

[2] Post ex. Opening of 93 cm width knocked through brick wall.

2 wooden beams were exposed - 1 at lower level c 40 cm from ground level, the other high level c 180 cm from floor. Lower does not run right across opening. It sticks out of right wall 47 cm. Upper runs right across opening. The timbers were not there as fixers as they are not flush with either wall face. They are built into centre of the wall. Not lintels either as sole piece of wood not carrying weight of wall above - bricks either side.



lower beam/plank = burnt. Possible reuse of material from burnt version of house.



Site Code: ~~WEST 197~~ SJQ97

Client: 4 St James Square

Date: 30 Sept 1997

Recorder: K. S. Newell.

③ Level 1 Reopening of Blocked doorway. C.
 no outline of doorway on side of exposed brickwork.
 Strip 103x19cm has been exposed. 2 courses showing
 mixed size bricks some full (quite a lot full compared
 to other opening egs) + some laid as headers or of
 header size. Types appear to be a dark red/purple
 and softer orangey red.

↑ 'brittle type'
 - no full size seen 23x7cm
 but "header" 11x6

2.5 cm of white lime plaster - not the same as 4 + 4a
 no hair in this one. Other than that similar types of
 inclusions. #, shell, grit/pebbles up to 1cm Ø but none
 = fleck. Common.

lime mortar = bond c.2cm = average thickness.
 Creamy white in colour with occasional fleck - grit/#,
 manganese.

Reconsidered the plaster → some hair but very
 little in comparison to 4 + 4a.

Site Code: ~~WESTSES~~ SSQ97

Client: 4 St James Square

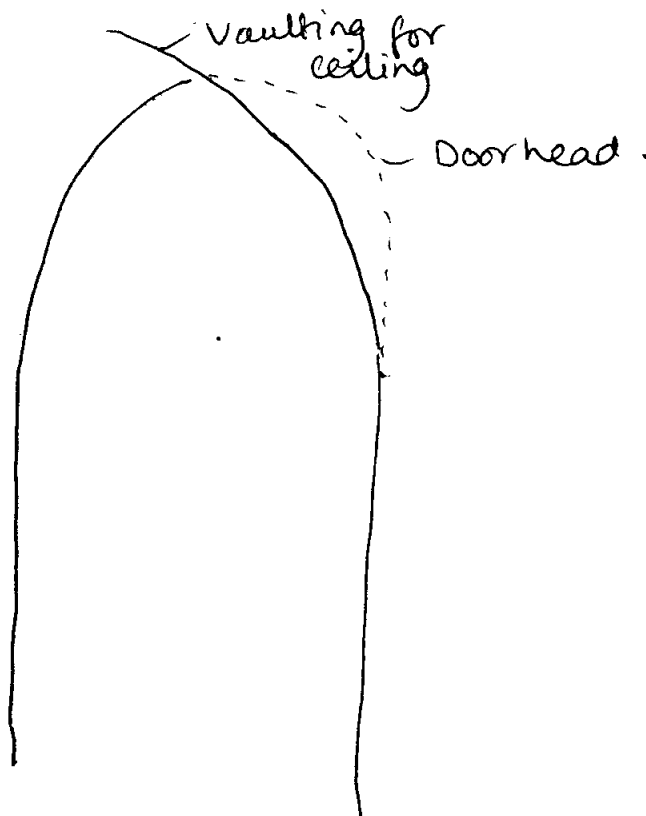
Date: 30 Sept 1997

Recorder: Kate Newell

3.

Post blocking removal.

Blocking not keyed into door reveals to back of house. To front it was at head height by 2 bricks
1 = mustard yellow type. Other brittle over burnt strong red.



Same on both sides.

Site Code: ~~W1105~~ S102 77

Client: 4 St James Sq

Date: 31.10.97

Recorder: KSN.

③ Post ex. was originally a doorway. Blocking tooled into SW - dark red ^{-100 x 60 mm} brick + yellow stock. → yellow (not as strong as mustard, not as pale as pinky/yellow.) regular inclusions - ashy material + air holes. with Frog. 110 x 65 x ? mm. Both look quite regular in shape, sides not creased. Door reveals v. dirty but seem to be as 2 - majority red/orange. Mortar of blocking = v. similar if not same as 1.

whilst mort of door reveals whiter with lger inclusions of # like 2. Wall 84cm wide. Reveals plastered.

④ No ^{plastered} reveals found on demolition. Also arch in E112 much smaller than doors 3+6. + unlike them not truncated by vaulting. This was not an original door. Bricks exposed = wall + relationship with vault pier E109. Bricks from pier seem to course with those of wall. Same red/orange majority of bricks + appears to be similar if not same mortar → A bit browner than v. white core material from 4th but same nature of inclusions. Also piece of blue/green glass found within it as 2, ∴ looks like vaults may be of same build as walls.

Wall + relationship with ~~vault~~ ^{additional build} in E112 - See sketch elev. Cut through wall of 4 looks same age as vaulting piers but on 112 side is abutted by additional build which itself truncates vaulting. It is characterised by the buff brown cement looks like its used as a render + mortar in the area investigated.

Site Code: ~~WESF397~~ SJQ 97

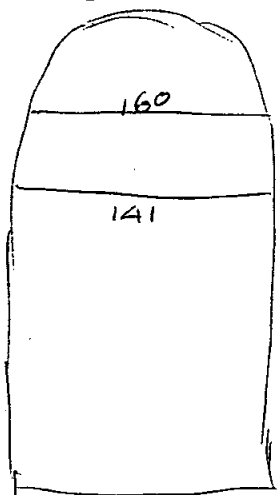
Client: 4 St James Sq

Date: 30 Sept. 1997

Recorder: K.S. Newell.

④ Level 1 New Door opening. C.

Area of brickwork exposed at upper level in blocked doorway.



109

3 courses of bricks exposed.

2 types of brick observed.

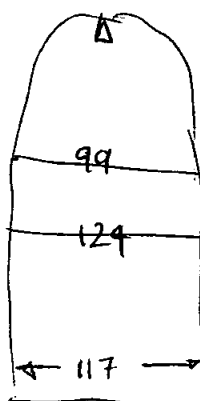
① Dark Brownish Red. with a few inclusions of black flecks seen. 16x6cm

② Soft orangey red. 16cm x 5.5cm

lime mortar c 2cm width
white with inclusions of charcoal
up to 1.5cm ϕ but norm = fleck.
also what looks like chalk incl
smaller than 0.5cm ϕ

Again odd bits + pieces used to
block doorway. Blocking 38cm back from main wall
face. Around head of opening arch is rounded-
wooden stick/broom stick finish.

Black painted skirting board (ie just paint - no wood)
22cm above cement floor. Under 2cm of white haired
lime plaster. white, very hairy also incl of #, shell + grit up to 1cm ϕ
4a Taller opening than 4. Common.



3cm thickness of same plaster as 4.

2 courses of bricks uncovered - mainly full
length. Stained white by lime plaster but
can see London yellow stock brick + dark red
type as above.

20x7cm

+ 23x7cm

126cm 6cm x 16.5cm.

Between the 2 courses is a wooden lathe ~~same~~
width as blocked door opening 3.5cm wide - looks

35cm
back from
wall face.

Recorder: KSN

yellow

pink
red

E 109

2.

Modern

④

Am 00

~~RED
BRICK
VAULT
PIER~~

④

cut in
fire place
build

yellow stock brick,
bty, 1 orange/red.
mortar = pinky brown,
mid. burnt/heated
lime mortar.
sloppy finish.

yellow brick

Cut in
five five

prer.

modern

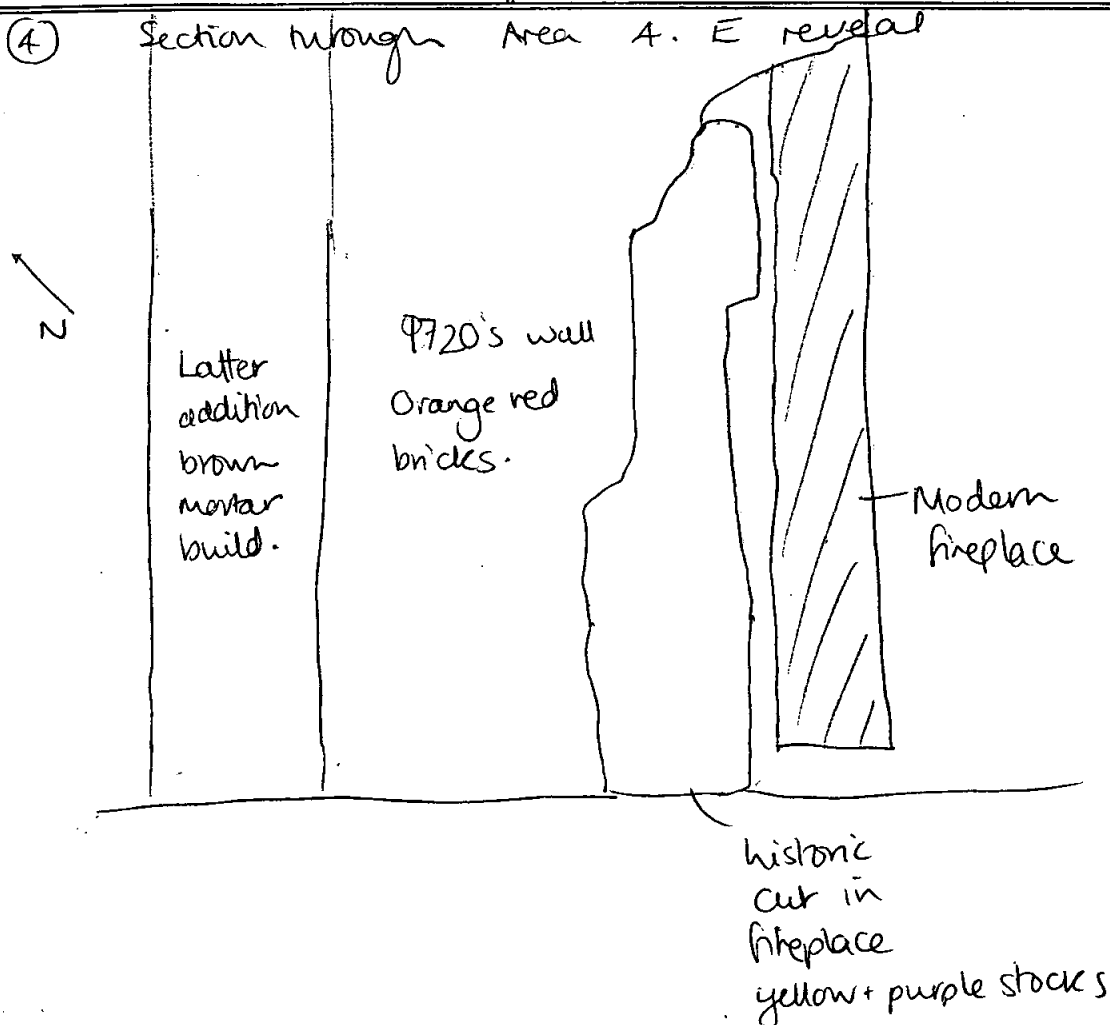


Site Code: ~~West 105~~ SJQ 97

Client: 4 St James Sq

Date: 31.10.97

Recorder: ICSN




Site Code: ~~W25705~~ SJQ 97

Client: 4 St James Sq

Date: 31/10/97

Recorder: KSN



Cut through wall: majority red orange brick with few (up to 3%) inclusions. Crinkly faces, amises - not sharp. 220x60x100
 Latms included in wall build. A few B/Y's + dark red/burg stocks mortar as 2 even down to the blue/green glass like B/Y but no yellow.

Thin horizon of beige material - mortar at 149cm above floor level 3mm thick. both sides. mortar same mix either side of it. but definite break in continuity of build. mortar breaks + respects it. unclear what this signifies - ?


Further down wall at low level possible evidence of reused bricks. Some bricks have a different mortar around them - bits left on exposed faces, 1 shows 1.5cm of mortar - v. regular layer along bottom of brick.

This mortar = more brown/creamy in colour, more firm in texture - fewer inclusions - no # visible, bits of shell - calcium only

OAU, Janus House, Osney Mead, Oxford OX2 0ES (01865) 243888, Fax 793496

only seen in connection with red brick. 22x60x100mm

Red bricks



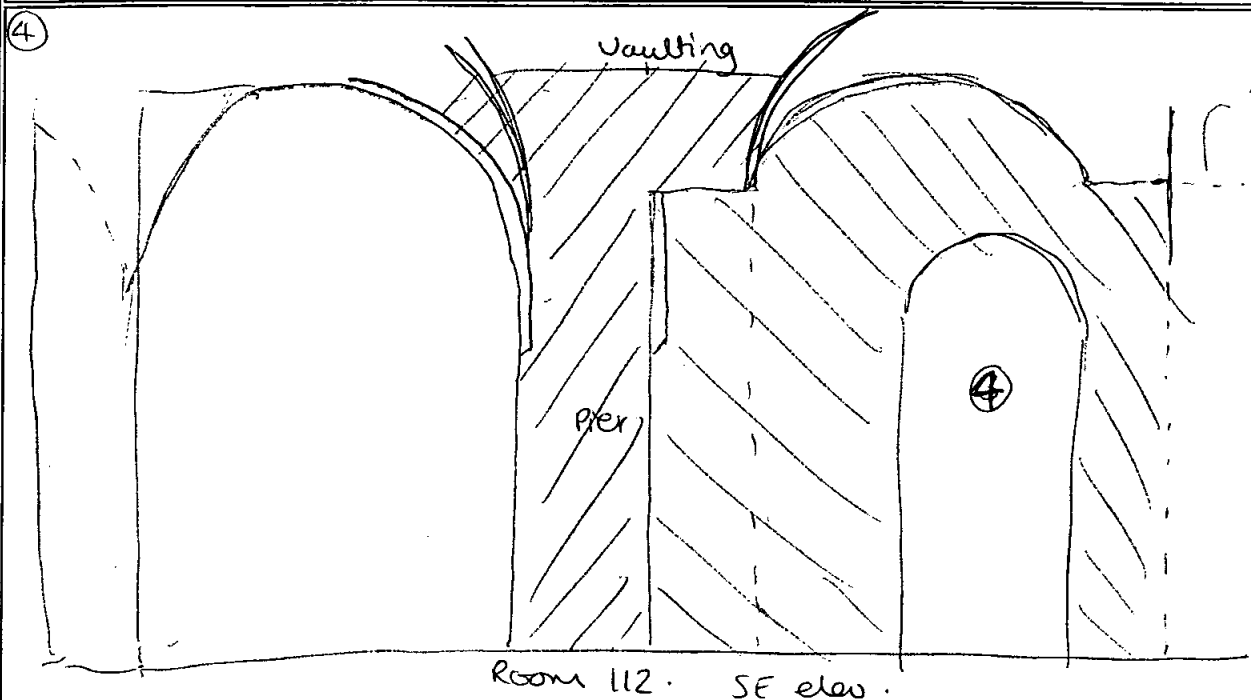
white lime mortar
beige mortar

Site Code: ~~Westgate~~ SJR 97

Client: 4 St James Sq

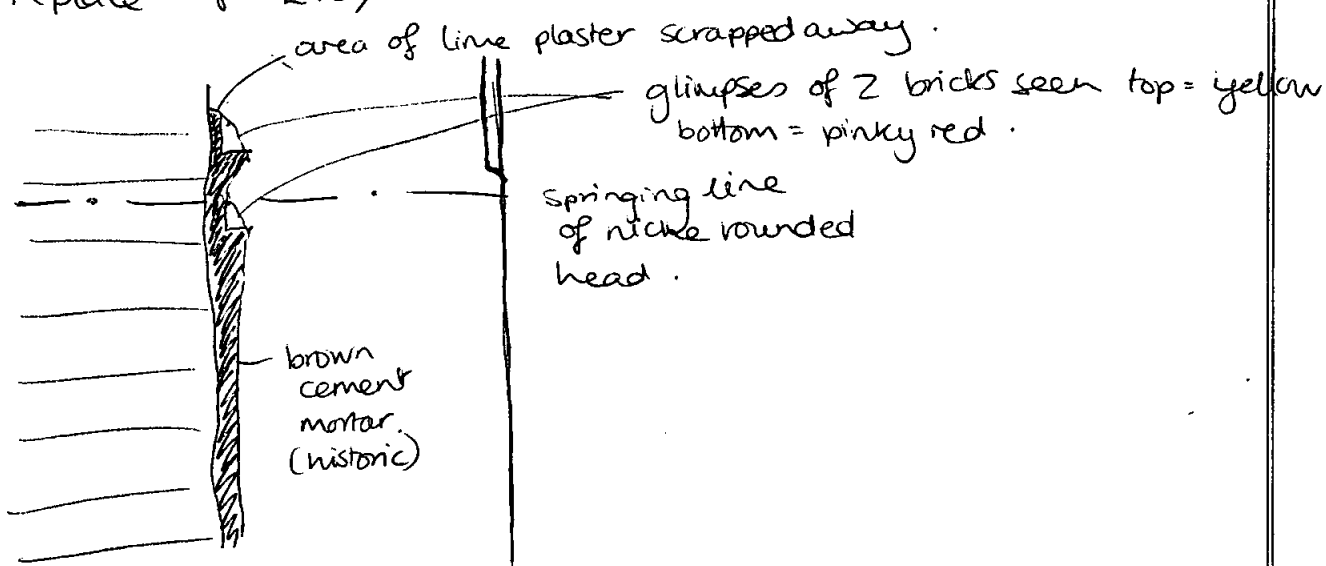
Date: 31/10/97

Recorder: KSN



See Plan.

//// = additional later build - cut around + truncating vaulting. Purpose unclear - possibly something to do w fireplace of E109



Site Code: ~~Westgate~~ S5Q97

Client: 4 St James Square

Date: 30th Sept 1997

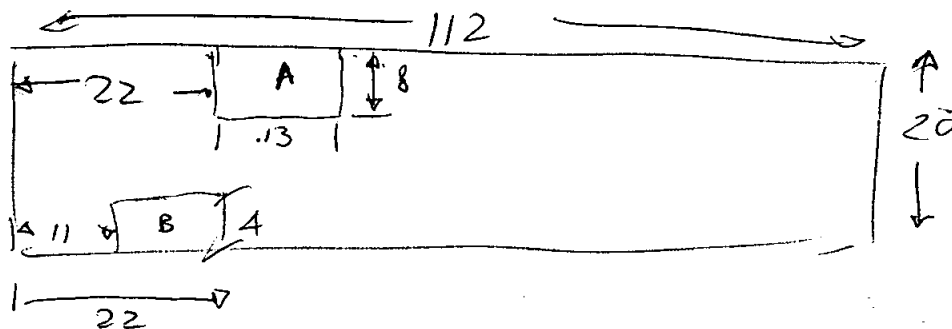
Recorder: Kate Newell

⑤ 2 panels of brick work exposed.

NE side.

Orange Red brick - no full size brick visible. $11 \times 6 = \text{norm}$ + Dark Red / Burgundy + Yellow fleck brick $21 \times 6 \text{ cm}$ mortar - white lime mortar with charcoal inclusions
up to 0.5 cm of brick flecks too.

2 areas of note.

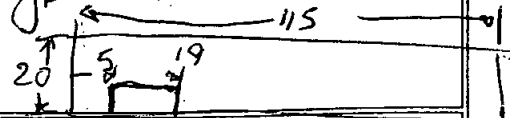


Area A Fragment of pinky yellow brick as ⑩ stuck
into to patch void + blocked around in the haired
lime plaster covering rest of wall surface.

When plaster removed + brick taken out hole 20 cm
into depth of wall is exposed.

B - same thing but red brick instead of pinky/yellow
Purpose unclear.

Opposite side same brick + mortar types also same
void blocked in haired cream plaster



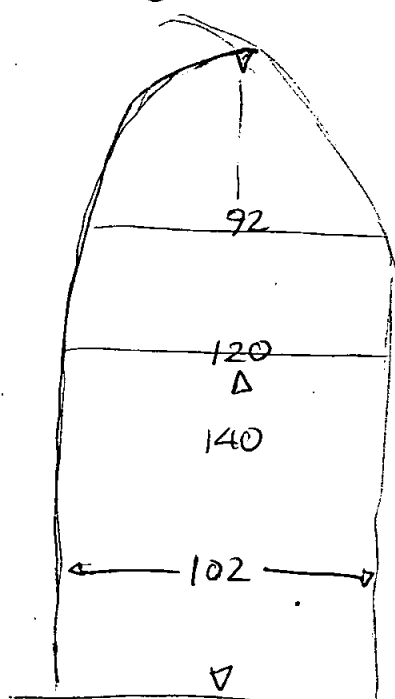
Site Code: ~~WAT 191~~ SJQ 97

Client: 4 St James Sq

Date: 30 Sept 1997

Recorder: K. S. Newell

⑥ Vaulted ceiling truncates the head of this blocked doorway. See photo's + sketch.



3 courses of bricks exposed.

Very dark in doorway as one of the lights has failed. Bricks: hard to distinguish. Looks like a variety including soft orangey red $21\text{cm} \times 5\text{cm}$

Dark burgundy / purple brittle type of more than $21\text{cm} \times 7\text{cm}$.

New type \rightarrow brown - crumbly \pm inclusions of rounded pebbles up to 1cm .

$22\text{cm} \times 7\text{cm}$. Very smooth surfaces.

also $20 \times 7\text{cm}$. London stock - discoloured?

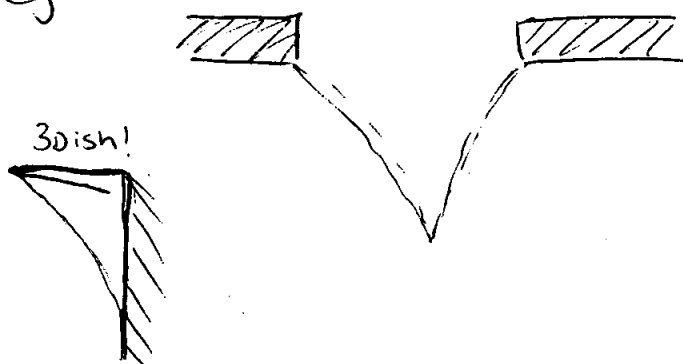
Under 2.5cm plaster \pm hair + incl \pm such as # test of room. - esp 4 + 4a.

on NW side in passage. door has vault - which is not met by another from over the passage

eg

Plan

Elev






Site Code: W25165 S5Q97	Client: 4 St James Sq
Date: 31/10/97	Recorder: KSN

E112

Vaulting of ceiling decorated with wooden pole detail
also seen on brown cement build + door 4a + 6
not seen on NW square headed door. All rest = round
headed.

6. Post demo. TV axis = blocking fastened in constantly to
springing level. E - just abutting door reveal. Bricks in



Vaulted ceiling passage

head of door 6.

Vaulted
ceiling
E112

blocking in of
blocking =
orange/red.
+ Stock bricks

v. similar if not same mortar as
1.

stock bricks = burg - dark red
not yellow, ^{B/Y} grey inner yellowish
faces, yellowish faces burnt
brown black inner.

Characterised by frog- + texture
- brittle, + inclusions - lg bits of
burnt stone, black ashy patches + flecks, air holes.

Site Code: ~~WESTJES~~ S32 97

Client: 4 St James Square

Date: 7/10/97

Recorder: K.S. Newell


⑦ Level 1. widening of stair foot.

Area of plaster removed exposing 3 courses of bricks.
Bond can be seen.

Header course, Followed by stretcher - 2 almost
stretcher bigger than headers - stretcher - in between.
Then header course

— English bond.

eg



Headers → 10x6

Stretchers → 18x6 1/2 cms.

Inbetweens → 12x6

- 2 brick types seen. - mixed between headers + stretchers
red orange - but darker than norm. Creased in surface
texture - brittle overburnt nature. smugable but not
soft/smooth as seen before.
- dark red/brown. burgundy purple with swirls/pecks
of yellow clay. Again brittle/overburnt texture.
- mortar joints generally 2cm some anomalies to cope
with irregular bricks. white lime mortar. less than
10% inclusions - rounded grit/pebble up to 1cm ø
Sand. No #.

Plaster = modern cement - grey c lots of inclusions. 1cm
thick. A few patches of white wash on bricks.

Site Code: ~~WESTJBS~~ SJQ 97

Client: 4 St James Square


Date: 7/10/97

Recorder: Kate Newell

7a Level 1.

Hole knocked through stair wall - see plan.

Contrast 0 7.



Shape in plan of area under stairs.

Wall as seen in 7 continues through to meet wall at "back" i.e. NW this includes London stocks → pinky/yellow brick.

West wall = rebuilds visible. Below stair level wall appears to be made up of pale yellow bricks - no access + quite dirty though. In one place brick surface has been broken there can be seen pinky colour & inclusions. Bricks appear to be bonded stretcher course - header course - stretcher course. - English bond.

Although some inbetweeners visible. This wall clean + mortar joints smooth + worked. Mortar - whitish lime repointed with mid brown cement.

Above stair level wall very different - built from other side + not finished cleanly - mortar not flush - bricks not even flush. Courses not very straight. Mortar white lime. Bricks - strong red orange colour. Thought to be type seen in 7.

Obvious modern intervention - cement reinforcements for stairs.

~~English~~ Hole in wall sides - stair wall abutted to that of 7. Modern grey cement. Looks like hole

Site Code: ~~WEST 165~~ SJQ 97

Client: 4 St James Square

Date: 7/10/97

Recorder: K. Nawell

previously used in modern purpose - fan/ventilation?
Ask site agent for history.

However no disturbance of 7's brick work.
Suggests stair wall later.

Piece of wood glimpsed at top of opening to left.
bricks on this side partly cut back - roughly.
very dirty / black.

To bottom of opening 65cm up from stair.
another wooden piece. cut off. Sill = red tile?

brick: hard to see as very dirty but
orange/red with inclusions 3cm piece of flint?/
burnt stone. On face yellowish splatters.

Can only take length dimension - 22cm.
Timber = 11 x 6.5.

7b. Just around the corner as marked on plan
another area of bricks exposed. 23 x 6 1/2 cm.

Again stretcher / header / stretcher courses.

Pinky yellow bricks.

white lime mortar no visible inclusions other
than sand.

Covered in 1cm ^{white} lime plaster. lots of inclusions 30%.
rounded aggregate multi coloured, shell, charcoal,
hair well mixed seen throughout. Some wash remains

then covered by modern cement render skim.
7b is situated within arch way - blocked door?

Site Code: ~~West 118~~ SJR 97

Client: 4 St James Sq

Date: 31.10.97

Recorder: KSN

7. Stairs

7a Red orange above stairs

more reg. mod looking pale yellow below.

not tooled into 7 wall. ∴ later. abutting it.

7. mortar different to that of 2+4 walls of original building. ie replacement of fired one.

less white grey more warm colour. diff. nature of inclusions - no #, ~~no~~ instead flecks of brick clay. small less than 0.5cm 3%.

Bricks look similar types - orange/red + burg. yellow stock but this time more by than O/R. ie opposite to 2+4 ratio.



SSA 97

Site Code: ~~West 105~~ 97

Client: 4 St James' Sq

Date: 21.11.97

Recorder: KSW

Post ex 7.

Re opened doorway. 110 x 198 - apex of segmental head.


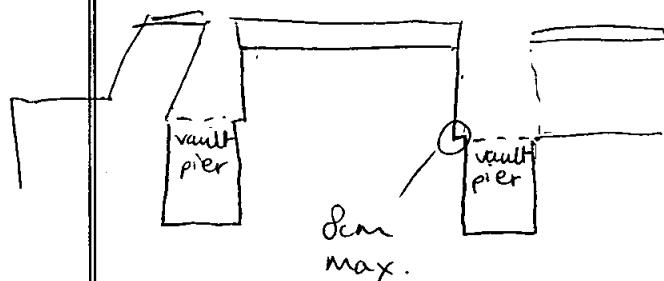
Bricks look pale yellow at head but red with original mortar at base of W reveal. for 25cm up. Rebuild?

During destruction it appeared that vaulting was built against blocking of door but post demolition it actually appears to be turned into reveals and certainly has a finished edge flush with E reveal. W reveal not so good but blue cement also present + ∴ possibly recent works.

wooden lintel on room side as part of vaulting against head of door - suggests door finished + then vaulting put across it.

original sash with thick glazing bars + 12 panes 4.5cm thick.

Straight joints seen in window bay in room. suggest vaulting later.



On E this offset/straight joint continues to floor level.



SJR 97

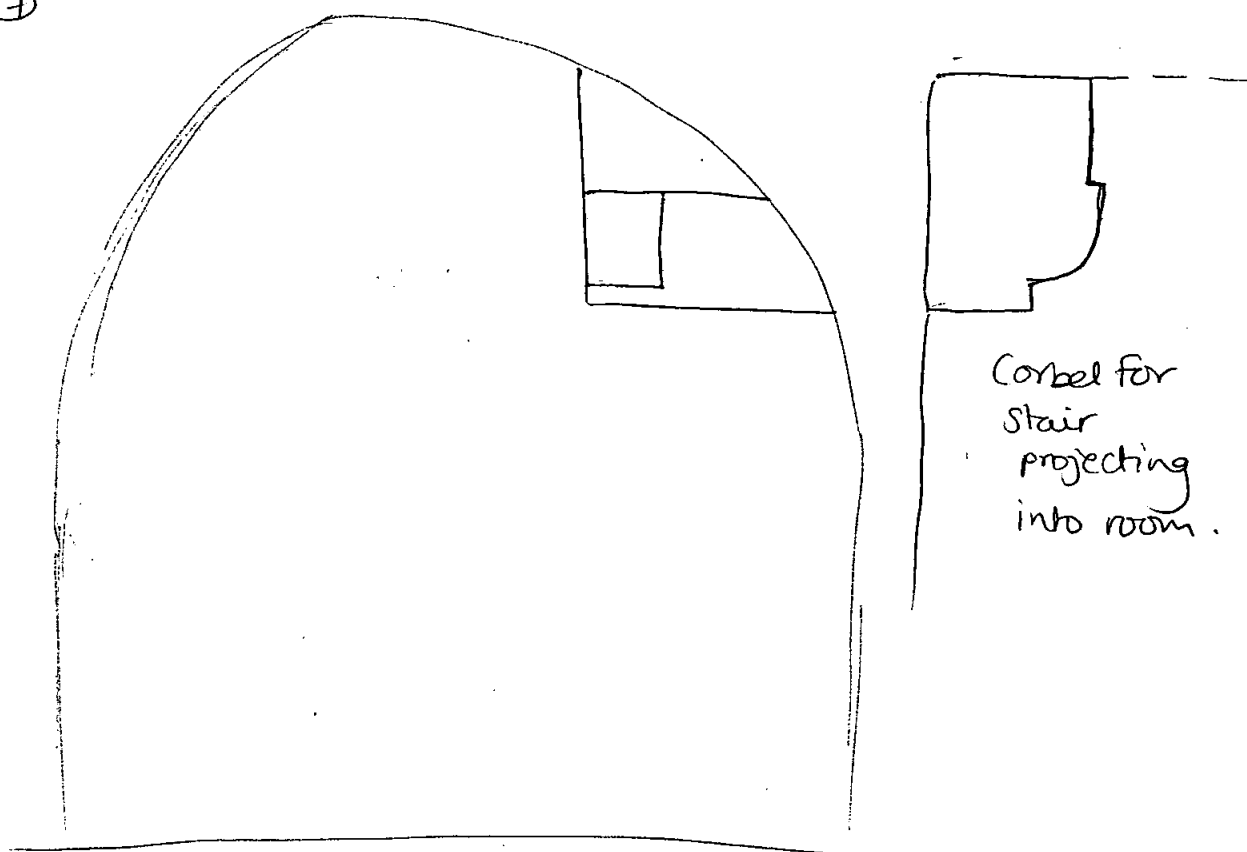
Site Code: ~~WCH 97~~

Client: 4 St James Sq

Date: 21/11/97

Recorder: KSW

⑦



32 from internal corner - locator for door



SJQ 97

Site Code: ~~WEST 123~~ 1997

Client: 4 St James Square

Date: 2nd October 1997

Recorder: Kate Newell

⑨ Level 1. New Door Opening.

137 x 30 cm opening midway up wall.

3 courses of bricks exposed.

2 brick types.

① Dark Red/Burgundy type, with yellow flecks.
22.5 x 6 cm

② Orange/Red - Uvs sizes 16 x 6 22 x 5.

possibly measurements indicate 2 types of brick.


Also offcuts seen.

Mortar: white with inclusions of charcoal up to 1 cm ϕ
+ red clay / bits of brick up to 5 mm ϕ .modern cement Render straight onto ^{linewashed.} bricks

⑧ Level 1. window becomes a door.

Photos show window fittings to be removed. Ground level will be dug away outside + so brickwork under window to be removed.

Brickwork is covered in layers of white wash/paint but from chipped areas wall is made of red brick. Orange red type. Set back 48 cm from wall face. No brick dimensions clear so make sure one is retained during demolition.





SJQ 97

Site Code: ~~WES 165~~ 97

Client: A St James Sq

Date: 21/11/97


E116

Recorder:

KSN

9. as 2 - wooden timbers in wall build - centre of wall 1 at head height one at knee height

20cm x 14 cm



associated with

laths on under side.

Straight joint between wall + vault where 9 has been knocked through - positioning of piers suggests vaulting = inserted as in next door room - E117

E117 - floor of mustard yellow stock laid on sides.

SJQ 97

Site Code: ~~WESTJBS~~

Client: 48t James Square

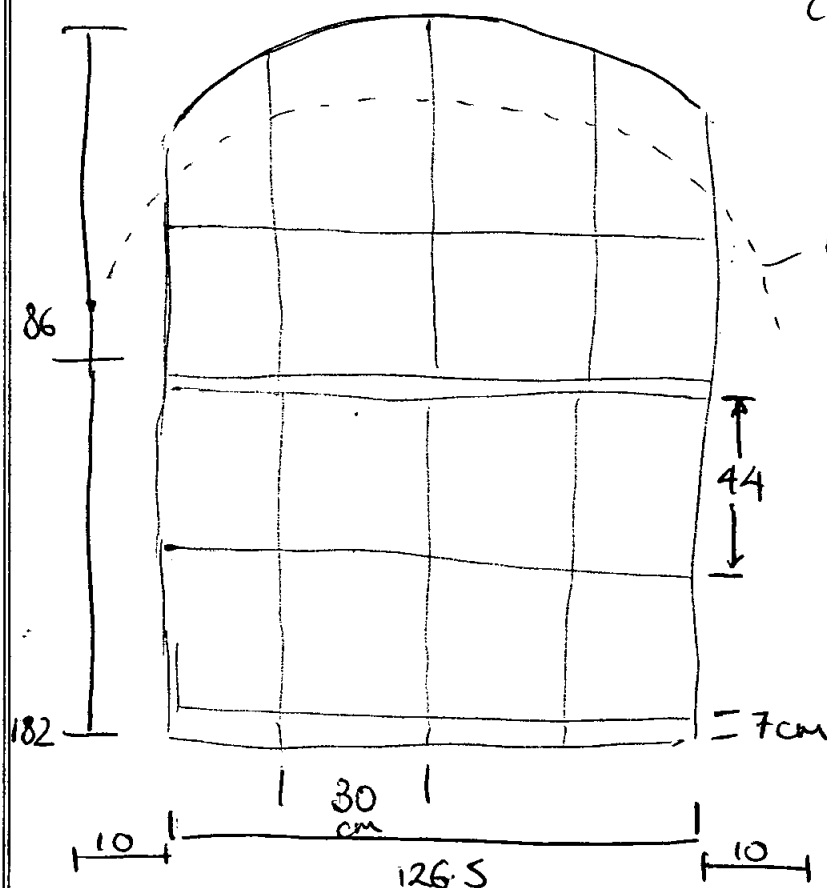
Date: 7/10/97

Recorder: Kate Newell

⑩. Level 1. Removal of window.

Sash window along passage fitted into an alcove 45cm back from main wall face. window opening higher than vaulted ceiling.

Thin glazing bars
c.2cm max.



arch of vaulted
ceiling.

Other sashes along
passage to be retained
same design so no
further record required.
photos taken.

Pex - red brick + mortar as ② = original post fire build.

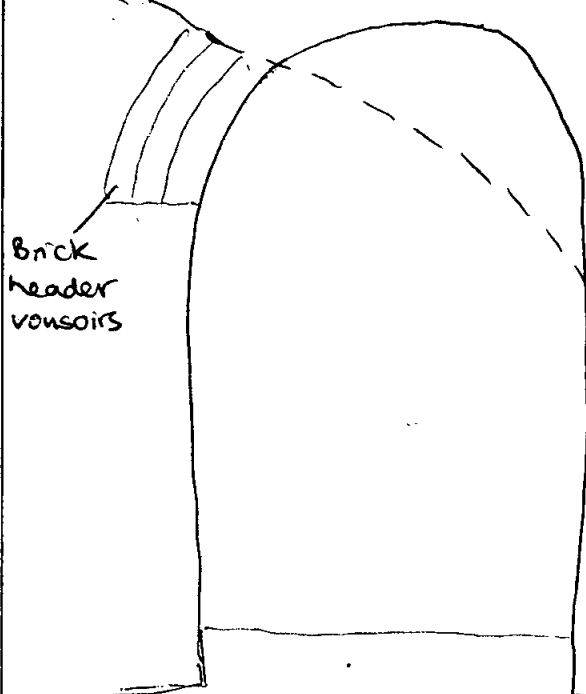
Site Code: ~~West 185~~ STQ 97

Client: 4 St James Square

Date: 7/10/97

Recorder: Kate Newell

⑪ Level 1. Door re? opening.

= ~~Spinn~~ vault of ceiling.

Door blocking 48cm back from main wall face.

whitewash straight onto bricks.

2 types of brick seen - or possibly 1 type but with varieties in colour.

① dark red/burg in colour. ~~yellow~~ yellow inclusions seen. ~~yellow~~.

② Dark Red/Orange - strong colour. Soft. 20x6.

Crack down left side of door between blocking + door reveal.

Small area demolished at top of door arch can see that vault of door head continues past blocking.

∴ does look like original door way. Brick seen in vault head = dark red brown/burg/purple ± yellow inclusions. white mortar, no inclusions.

Mortar in blocking = off white → ^{light} greyish beige - lime mortar ± inclusions of #, aggregate in with sand. v. small - less than 0.5cm. 15%.

Site Code: ~~Westgate~~ SJQ 97

Client: 4 St James Square

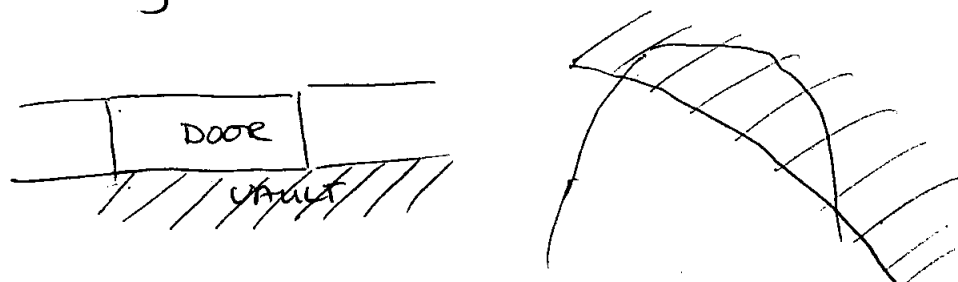
Date: 7/10/97

Recorder: Kate Newell

Relationship of door to vaulting of room.

Vaulting of room seems 2ndry to door.

Vaulting truncates head.



Straight joint visible between pier on which ceiling vaulting lands and on right reveal of door. Suggests vaulting built into corner of room. This looks the case in the other corners of the room. See photos of wall & opening (12).

Semi circular vault of door is truncated by vault but is still visible in door alcove. Here on the other side of the ceiling vaulting - no white wash.

Mortar not tidied but left slopy. Clear it was built up against existing wall & door opening.

Brick type of vaulting - Dark Red/Burg + yellow inclusions. + Dark ~~red~~ brownish red - no yellow seen. Possibly same type just not good visibility.

22 x 10 x 6.5 cm.

Site Code: ~~WEST 185~~ SJQ 77

Client: 4 St James Square

Date: 7/10/97

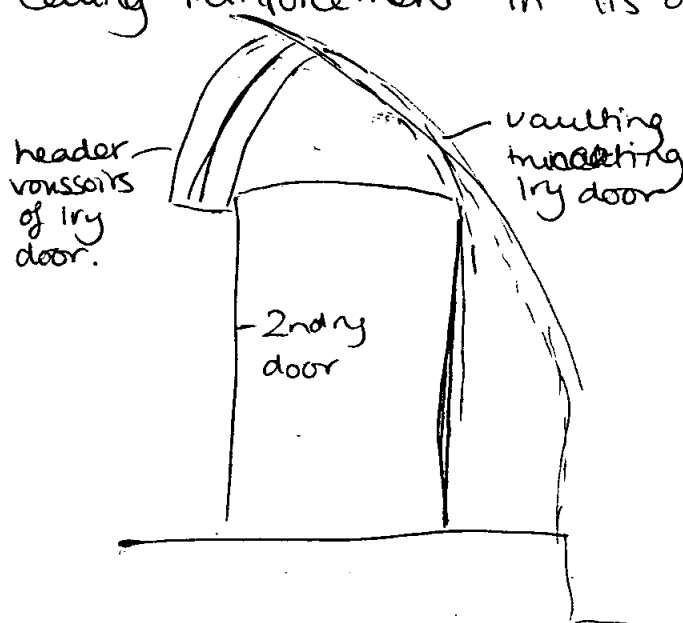
Recorder: Kate Newell

12 E117. Level 1.

To SW, within E117, no sign that this was a doorway. Stone slab shelves cover the wall. However these shelves are attached to the brick vaulting of the ceiling + brick piers supporting vaulting which look, from evidence found at (11), to be 2ndry. Therefore it could possibly be a doorway blocked at an ^{earlier} date than the brick vaulting.

No distinct difference in wall surface on this side though. But covered with layers of wash.

At door of E117 out to passage some bricks chipped. They are the burgundy/yellow inclusion type + brittle orange red type. This doorway also truncated by ceiling reinforcement in its original form.



From the passage is NE side of new opening. Semicircular headed recess - back 60cm from main wall face.

frontarris = wooden pole finish. Skirting board fitted 21cm above floor level.

Either side 163cm up from floor = blocks of wood on either side of alcove. Evidence across the back that something rested on these supports.

Site Code: ~~West JES~~ SJR 97

Client: 4 St James Square

Date: 7/10/97

Recorder: Kate Newell

(12) cont.

Small hole knocked through already 13cm². At height of "shelf" level. Can glimpse brick types. Brittle + burnt in texture - purply black in colour with inclusions - rounded aggregate up to 0.5cm. No measurement possible. Possibly very burnt burgundy + yellow type.

line
Mortar creamy white - few inclusions flecks from sand.

Plastered over thickly. 3cm grey creamy white. 20% inclusions of aggregate, shell, charcoal. v. small up to 0.5cm.

Back + right sound same when tapped but left sounds hollow. Either side of alcove on passage wall face wall has been recovered with ~~modern~~ mid brown render, only sand as inclusion. 2 1/2" thick. Under this to left of door 2 courses of bricks exposed.

Orange red, brittle textured bricks seen only at header size (or small stretcher / cut off) 14x6cm - 10x6cm. Also one blueish / black brick with a bit of yellow at base.

White line mortar with # inclusions, pebble, red brick / clay flecks.

Remains of plaster / wash surface on brick faces.

Blocking = 2 bricks thick - no cavity. 25cm thick. Only when demolition begins will the truth be known.



SJA 97

Site Code: ~~West 65~~ 97

Client: 4 St James Sq

Date: 21/11/97

Recorder: KSN

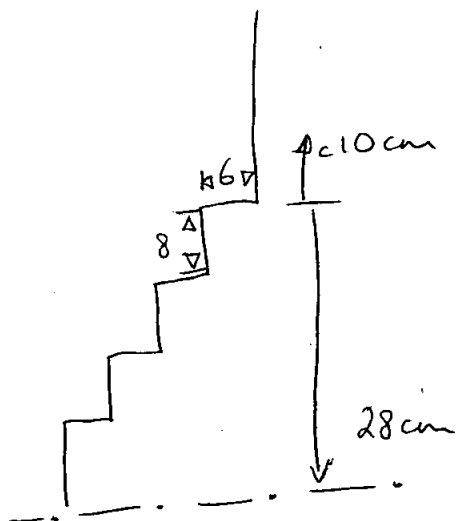
12. P ex.

45 cm from E face of wall = mustard yellow
rest = original red + lime.

~~14 Mustard Yellows~~

~~10 Red + mortar = original.~~

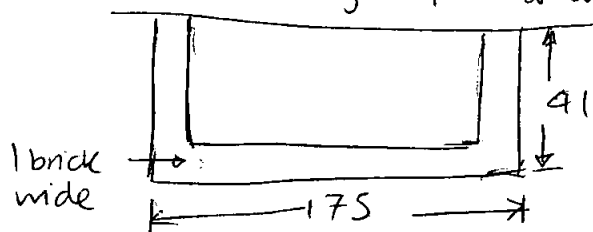
Staggered foundations exposed along E half of
corridor E115.



10 cm to previous floor level.

not continuous along wall
- see photo record.

Under window immediately
to E of ⑩ brick construction
directly in front of window.





SJ097

Site Code: West 165	Client: 4 St James Square
Date: 7/10/97	Recorder: Kate Newell

⑬ Query over this? widening.

Blocked

Doorway being reopened. - Modern blocking.

Area exposed 124cm from floor level Opening width 92cm x 29cm. To left wooden frame still remains to right solid walling.

4 courses of red + yellow bricks exposed. Bricks very regular with sharp edges. 23 x 7cm. Some more red (dark red (burgundyish)) than yellow others vice versa but definitely all same type. Air holes visible from surface. up to 1cm occasional.

mortar - creamy white 2cm. no inclusions visible
 cement mix not lime ∴ blocking most modern
 looked at so far. Covered by ~~grey~~ modern cement
 render 1.5cm thick.
 3 coats 1st onto bricks brown rough
 2nd pinkish smooth 3 brown v. fine + thin

STQ 97

Site Code: ~~WSTJBS~~

Client: 4 St James Sq

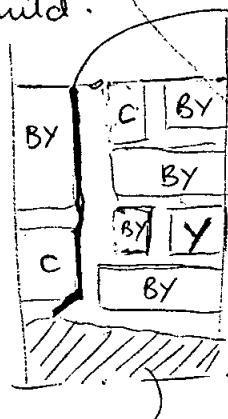
Date: 10/10/97

Recorder: Kate Newell

13 - Widening of door openings.

External opening - inner side areas of plaster stripped both sides of door.

To left ^{SE} strange brick formation points to this being additional build.



Crack line

3 types of brick seen

- BY = Burg/Yellow


C = Coral as seen 22 non safe side.

Y = Mustard Yellow.

mortar: Very hard, white mortar (cement? - possibly? Doubt it) no inclusions visible.

Quite coarse sand.

modern
cement
assoc
pipe

To right of door way bigger area uncovered. Burg Yellowish but some don't have yellow splatters. Look more like mustard yellow in texture / inclusions but reddish burgundy in colour 22.5 x 6.5 x 10.5. English bond 

Mortar no where near as hard as other side but surely must be the same? Yes. Probably more damp or something creamier in colour than other side again no inclusions just sand (coarse)

External wall of 1ry building ie to left of door Area of plaster removed at base of wall. Bricks pretty much covered by remains of plaster but some colour revealed by chipping away. Look like coral pinks / burg yellows + mustard yellows. However mortar is distinctive



⑬

SSQ 97

Site Code: ~~WEST 185~~

Client: 4 St James Square.

Date: 10/10/97


Recorder: Kate Newell

No bond or dimension sizes can be made out due to remains of plaster.

1.5cm thick white lime plaster inclusions - 5-10% aggregate 0.5cm ϕ no hair sand.

Inner door - outer side bricks revealed. SE.

2cm proud of plaster surface of exterior wall - tooled in?



Burg/Yellow type ish brick again as right outer door.

White mortar as before. Wooden lining partially survives as described by.

Inner door outer side NW side. Mustard yellow/Burg type cross. Inclusions + air holes of mustard but colouring of burg. no yellow splatters though. 1 v. yellow one - prob mustard yellow type: 23x6x10.5 cm. white/creamy lime mortar. Wooden bands x3 Top/Bottom/Mid Door to fix wooden panels to no doubt.

Site Code: ~~W21185~~ SJQ 97

Client: 4 St James Square

Date: 7/10/97

Recorder: Kate Newell

(14) Level 1. Door widening.

Inside E122 bricks just white washed. white wash + paint still on surface so description seen through chips in this.

Bricks chipped into = Mustard yellow - vivid kind with lg inclusions as seen in (15).

Mortar = light beige in colour - no visible inclusions other than sand.

Photo's taken of door as is. But none of brick type. Revisit on demolition.

on SW side door carpentry very plain



138 wide. = opening in brick
woodwork built into that.
wood opening = 108 wide.

on NE wall of E122 few holes in wall making bricks visible. → Red/orange - very soft, strong in colour.
+ burg + yellow type.

Possible Flat arched door (as 14) seen in NE wall to NW end. 142cm SE from external wall face. = straight joint - brick courses don't match + visible line, also flat arched head indicated. Possible door sill visible at floor level. P ex 21.11.97 - Mustard Yellows



530 97

Site Code: ~~WEST 97~~

Client: 4 St James Sq

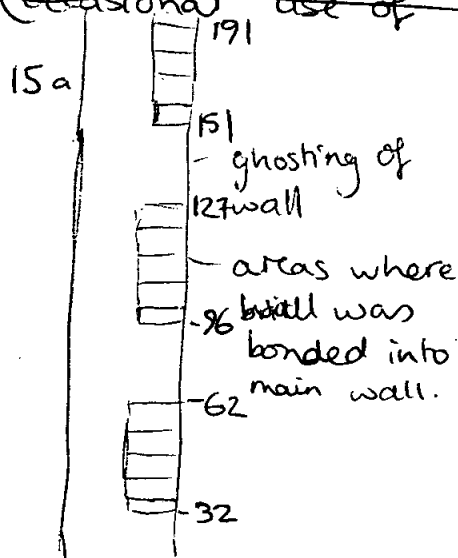
Date: 30 Sept 1997

Recorder: K.S. Newell

(15) Level 1.

wall had been demolished on arrival. Julian notes it was all of yellow brick. Scar seems to bear this out. Yellow bricks exposed. Mustard yellow brown in colour broken bricks show lg amounts of air holes up to 1cm ϕ + inclusions of black flecks + areas. Flecks up to 1cm ϕ but norm 3mm. $21 \times 6.5 \text{ cm} \times 10$ Frogs suggested by the way mortar scoops down into some bricks. not always laid frog up.

(occasional use of burnt dark red burgundy brick) ignore crossing out



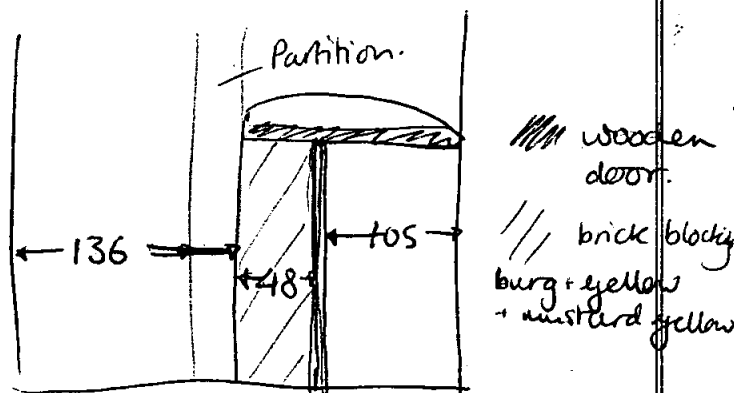
Doorway to side of 15a has been partially blocked. Type of brick unknown - some washed 5 brick spans of toothing in.

$12.5 \times 32 \text{ cm}$ = area of chopped off bricks - Bricks chopped off from partition to produce smoothish wall surface for surviving wall.

Door

Just lighter colour no grime!

Same brick type for wall as partition. Toothing in may be way of building contemporary walls.





SSQ 97

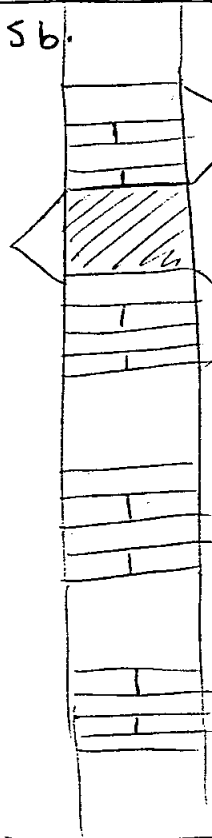
Site Code: ~~West 15~~

Client: 4 St James Square

Date: 30 Sept 1997

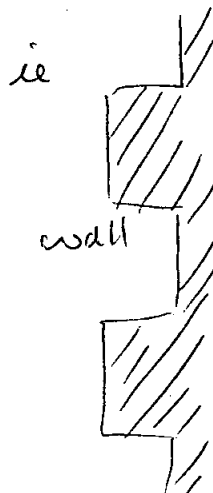
Recorder: Kate Newell

15b.



areas of
tooth in
for demolished
partition.

chopped bricks
from partition.
chunks of 4
bricks.



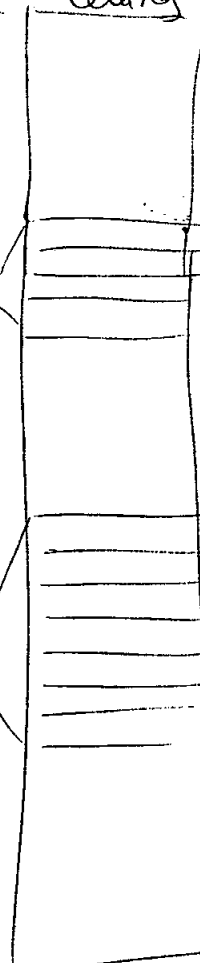
Partition c 23cm

partition

Ceiling

15e, no tooth in
of partition except possibly
top half of wall.
However this unclear
as not all demolished
yet. - see photograph.

15c



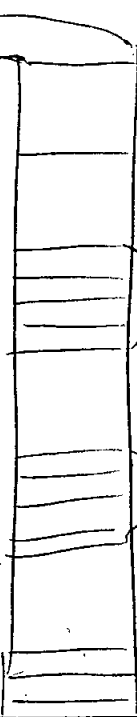
190

159

113

58

15d



etc see
photograph

yellow type brick
brittle + crumbly.

Strong mustard colour
only visible on broken
bits. Faces more subtle
yellow.

in 15d a pinky/yellow brick seen no

overall drms available - inclusions + air holes
visible. o

rare 0.5cm ø

common up to 1cm ø



SJQ 97

Site Code: ~~WEST JBS~~

Client: 4 St James Square

Date: 30 Sept 1997

Recorder: Kate Newell

(16) Level 1

Unblocked original opening. but now want to go wider
destroying original fabric.

original opening = 107cm wide. lintel has been lost
+ now door is 224cm high.

Fabric to be destroyed either side is yellowish
pinkish yellow brick 23.5 x 7 x 10.5



Door has straight reveals with no decoration - arrises
at 90°



Door frame - hinges to NE suggest door opened into room. Door would be 26cm back from passage wallface. over all wall thickness = 31.
155 x 144 cm.

Site Code: ~~WES 97~~ SJR 97

Client: 4 St James Square

Date: 30 Sept 1997

Recorder: K-S. Newell

(17) Level 1. Removal of closet. A.

Area of bricks exposed on NW external wall of closet.

118 - 141 cm above cement floor. x 60 cm across central to piece of wall.

2 and 1/2 brick courses exposed under 2.5 cm of creamish white ~~cream~~ ^{plaster} line ~~mortar~~ ^{common} as described at opening (4) ie haired ^{cp} inclusions of shell, manganese/charcoal, grit/rounded pebbles. up to 1 cm ϕ .

Bricks all of 1 type although of vrs sizes. No bond can be seen in small area exposed. 24 cm x 7 cm in dims Surface colour varies from pinkish red to beige/yellow/tan. Where brick broken into redish colour darker - more purply. Brittle type of texture. Burgundy + yellow inclusions type. Mortar joints \approx 2 cm. Creamy white lime mortar \approx small occasional flecks - manganese or charcoal.

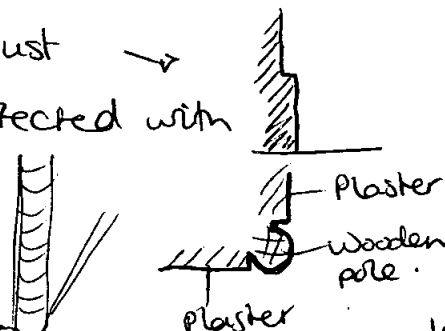
Inside + out closet has projecting skirting board 21 cm above floor surface. looks like wooden plank.

No decorative moulding just \rightarrow

Edges of walls + doors protected with broom stick finish. - ie

Doorway 216 \uparrow x 69 wide.

Inside walls painted maroon to 132 cm above floor then cream above.



Bricks seen in toothing in are the mustard yellow + pinky yellow type of (5) + (18)

Remains of toilet equipment fittings seen as holes in wall + ceramic tiles. At demolition - some toothing in seen at top 1/2 of wall.

Site Code: ~~WEST JBS~~ SJQ 97

Client: 4 St James Square

Date: 10/10/97

Recorder: Kate Newell

(18) Level 1. New door - now not at upper level but under window. Height of window sill is to be raised to accommodate this. Partition was down before I arrived. As was the one dividing the area used as coal cellar. ~~off~~. Both brick + tooled into wall. (One dividing E134 from E133 tooled in at NE but not at SW - but SW disturbed by breeze block blocking of a doorway. → NE scar has cut off mustard yellows.)

Area of plaster removed central to window.

Orange red brick + a couple of burg/yellow types.

Orange red vary in tone + size.

Wall looks pretty cobbled together no distinct bond clear. Although it looks like an attempt at English bond with a row of headers - then a course of some stretchers mixed with inbetweeners.

general sizes of red type = $23 \times 6 \times 10$.

Top row laid on end eg
with red tile ^{on top} ~~bedded in diff~~
~~mortar~~.



General mortar = white lime - lumpy texture up to 5% inclusions - bits of red clay, slate, tiny bit of #. Don't think it's the same as that inside rest of house upstairs.

Red tiles = 1.5cm thick no clear over all dimensions visible. ~~not bedded in anything~~ stuck on with dabs of mortar.

Plaster covering = mod grey cement.

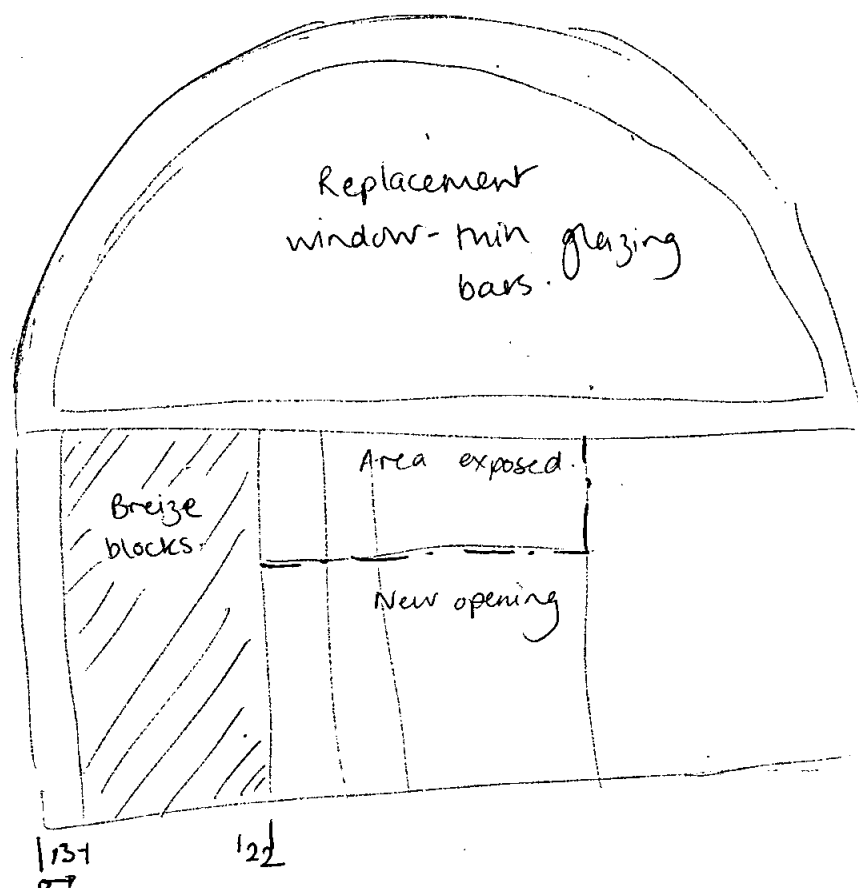
Site Code: ~~Westgate~~ SJQ 97

Client: 4 St James Square

Date: 10/10/97

Recorder: Kate Newell

(18)



Area once used as a coal store = black with soot. Partition marks stop of this blackening and therefore is at least as old as used as coal store - maybe original.

Site Code: ~~West 135~~ SJQ 97

Client: 4 St James Square

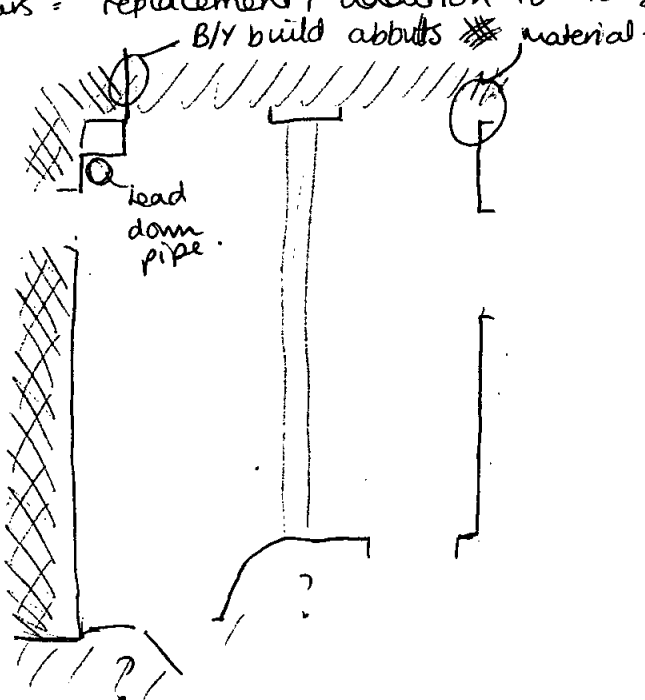
Date: 4th/11/97

Recorder: KSN.

(19) Ceiling in E135. Floor of E222

Joists in bad state and therefore to be replaced. 1:20 drawn record with 1:10 details made prior to removal. Additionally photographic record. Overlay to drawing 1 discusses structure.

Stairs = replacement / addition to 2nd level.



Burgundy / Yellow brick.
220 x 60 x 100 mm

Quite thin looking in comparison with over eggs.

Brittle, overburnt - crumbly.

fleck like splatters of yellow clay


Faces removed with plaster but sides look quite even + regular.


Inclusions in bricks → pebbles up to 2.5 cm ϕ norm = 7 mm ϕ . + Black ash / patches.

Red / Orange Red soft bricks under wall plate for main beam + in voussairs for door heads.

Mortar = regular joints 1.5 cm. Creamish white lime, brownish colour from coarse sand. Inclusions = few. < 5%. Red brick clay, grit, pebbles. norm = 5 mm but (rare) - up to 15 mm. no # seen.

Apparently same mortar for whole wall. English bond.



At first sight =  but on closer inspection inspection not identical. Similar but more brown / orange in colour although still purple tinge. Yellow inclusions more concentrated - not splattered throughout. 230 x 60 x 100 mm.

Site Code: ~~West~~ SJO 97

Client: 4 St James' Square

Date: 4-11-97

Recorder: KSN

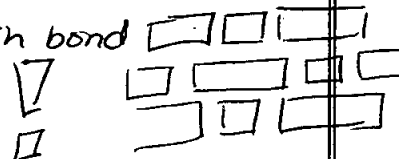
(19)

Lime mortar v. hard. like buff brown cement like historic mortar. But not that. Colour = light yellowish brown, inclusions = 5% brick clay flecks, aggregate from sand. Poss. dating to extra, lower cellars of doorway.

Voussoirs = same bricks but even harder dark chocolate brown cement with occasional inclusions # flecks, sand aggregate.

Otherside of door back to B/Y type + dark red hard 215mm x 60 x ? Mortar looks like same colour + inclusions but much softer, obviously lime mix. Flemish bond

new wall - completely different.



orange/red bricks. looks much more cobbled together.

220 x 55 x 120 mm. Very different sizes from anything seen before. Intense, rich orange red. almost smuggable colour.

Mortar distinct as well beige in colour with lots of inclusions (20% # fleck, brick clay up to 5mm Ø, chalk + sand aggregate. more irreg joints up to 2cm.

Door reveals = modern yellow stock + cement but decayed timber lintel suggests rebuild of original doorway?

NW - totally new. SE top = new bottom = not finished as a reveal but just cut through core - real hatch patch ^{small bits + pieces} lots of mortar.

other side of door - apparently same brick + mortar - but mortar not as discoloured beige/white dominated by inclusions.

Some overburnt - black/brown bricks seen. No bond attempted. Size of bricks = v. irregular. Majority don't appear to be full size.

Site Code: ~~W257585~~ SJA 97


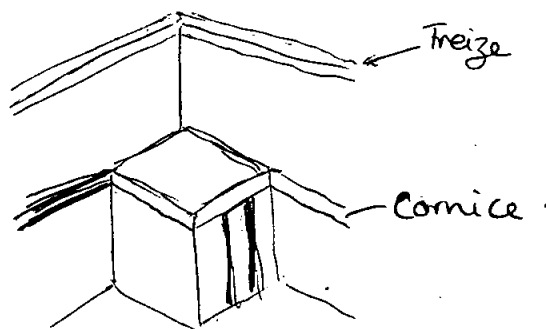
Client: 4 St James Square

Date: 8/10/97


Recorder: Kate Newell

② Level 2 Removal of Draught Lobby. ①

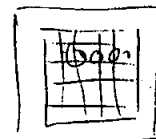
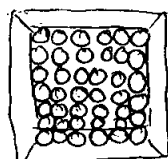

Draught lobby partitioning off front door from room E202. Cornice around wall at mid point marks height of this partition. Same cornice around lobby as rest of room + same paneling design. Lobby not boxed to full height of room.



Along ceiling.



NE wall.



looking up plan.



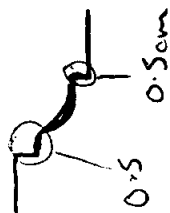
Site Code: ~~West 185~~ SJQ 97

Client: 4 St James Square

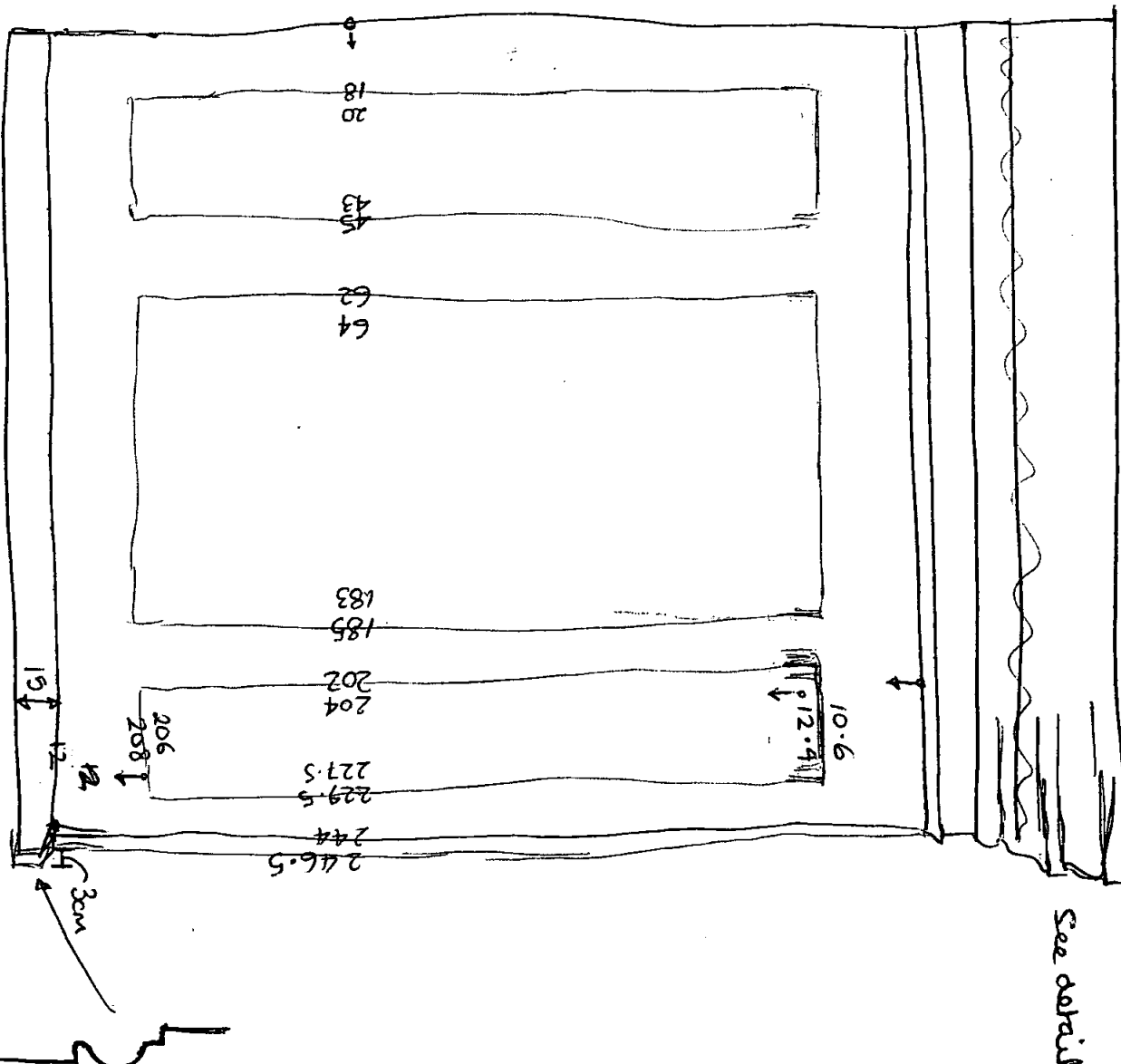
Date: 8/10/77

Recorder: Kate Newell

panels 2cm
back from
main face



20 NE wall





Site Code: ~~W11-85~~ SJQ 97

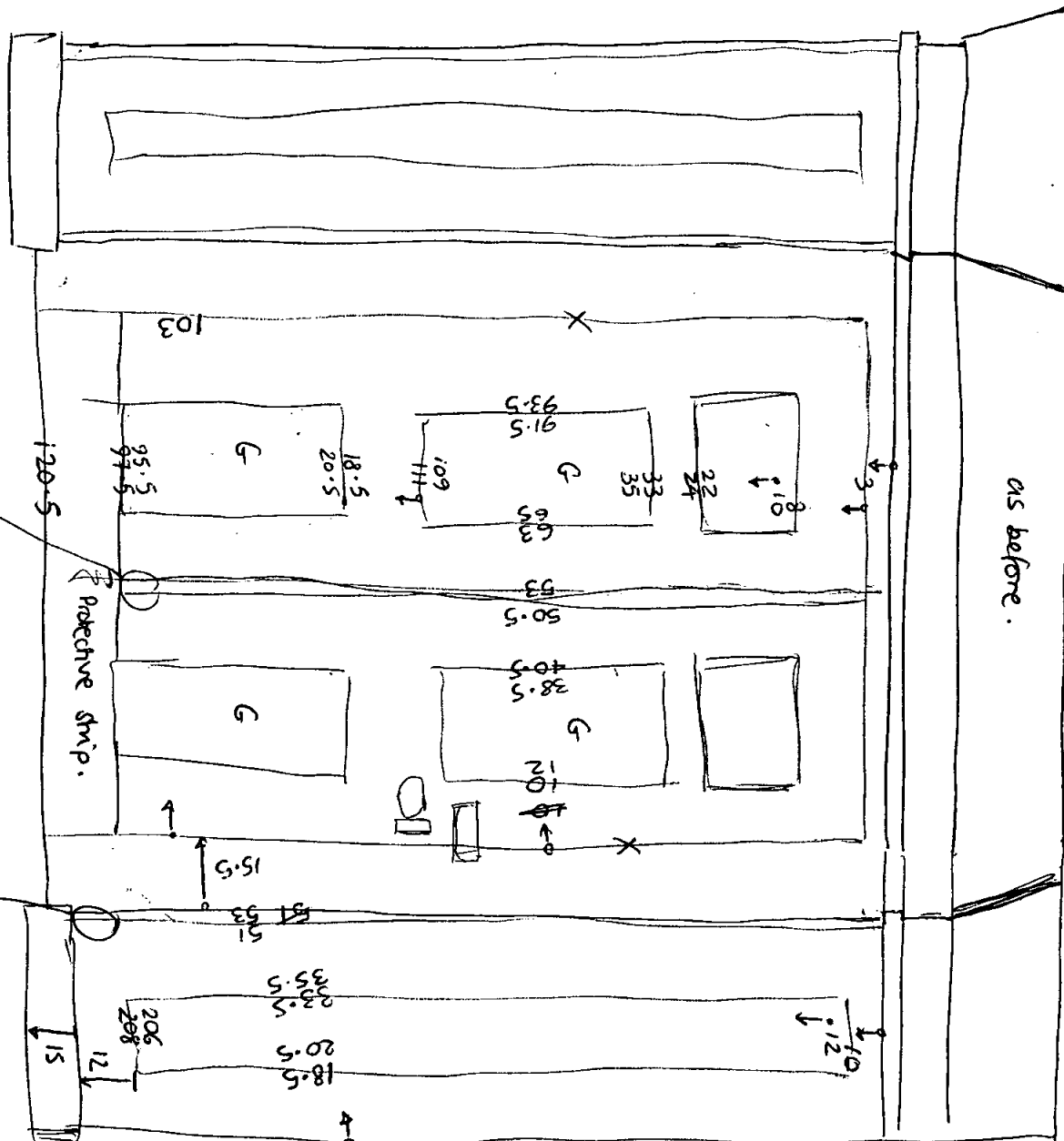
Client: 4 St James Square

Date: 8/10/97

Recorder: Kate Newell

(20) NW wall.

Door portion recessed from main face 7mm. Door recessed a further 3mm



* - not beaded plain.



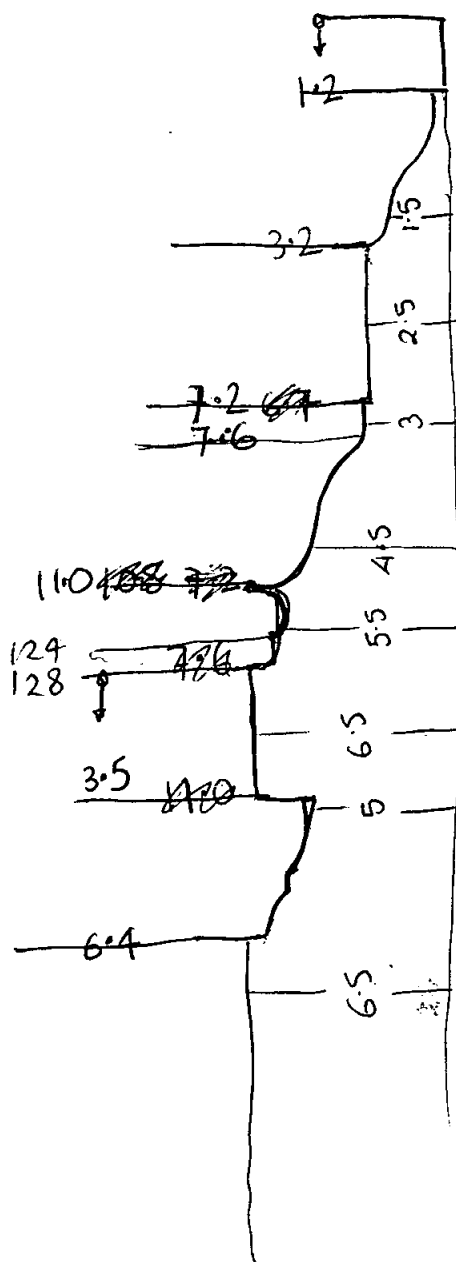
Site Code: ~~WES 185~~ 552 97

Client: 4 St James Square

Date: 8/10/97

Recorder: Kate Newell

(20) Cornice detail.



Site Code: ~~WEST 185 SJR 97~~

Client: 4 St James Sq

Date: 8/10/97

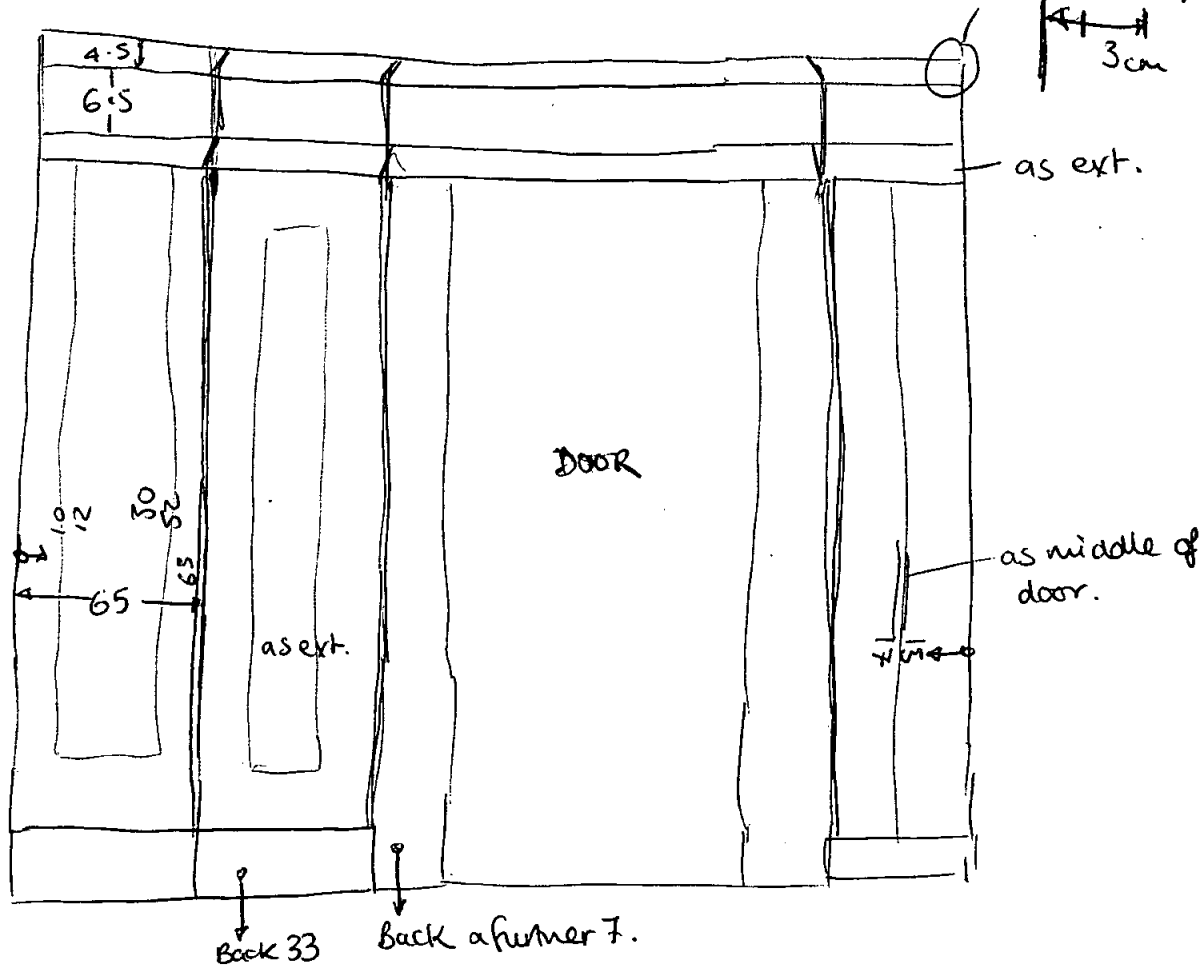
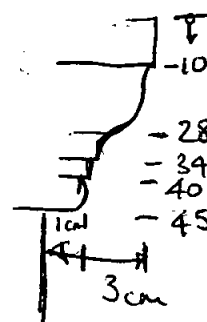
Recorder: Kate Newell

Internally (20)

NE ~~ext~~ walls as for external.

SE - not affected but same style as NE ext.

NW



Lobby is roofed over. 258 = internal height floor-ceiling.

SW not affected holds front door.

Stone slab floor. - looks like it continues beneath carpet of E202.

Site Code: ~~WEST 38~~ SJQ 97

Client: 4 St James Square

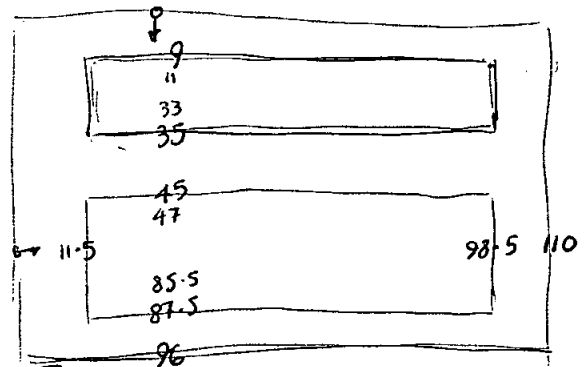
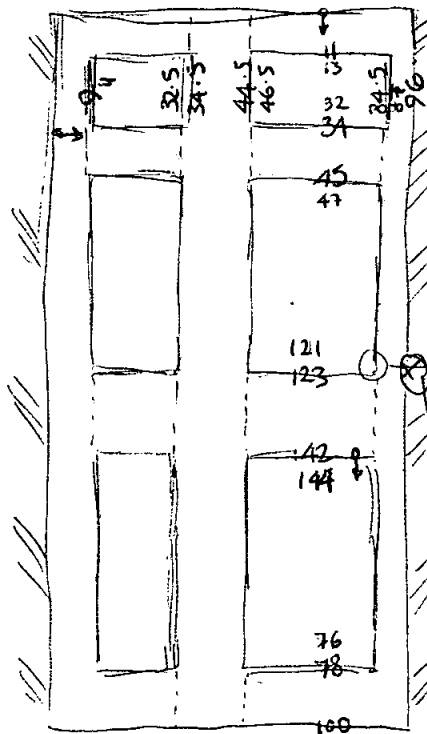
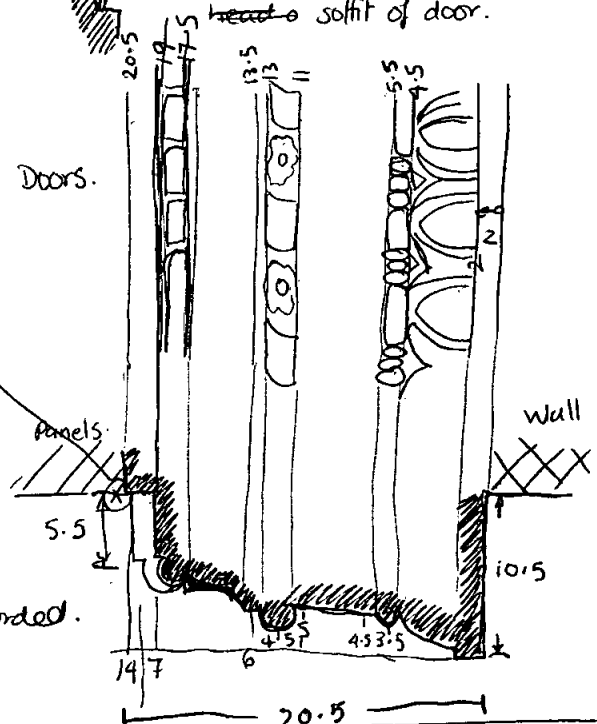
Date: 8/10/97

Recorder: Kate Newell

~~SE wall as NE pattern.~~21. Level 1. opening for ~~lift~~ service lift. ©

Lift shaft being brought down between double door arrangement.

Today photographed + described as is. Door frame not to be removed just paneling between doors.

'ceiling' paneling
head of solfit of door.

NE panelled side of double door.

NW same detail - narrow panel to NW.
as in solfit panel.Prob. softwood panel. painted white.
ornate moulding - interior of 205. Plainer
moulding on exterior. - not affected so not recorded.

Site Code: ~~WEST 185~~ SJR 97

Client: 48t James Square.

Date: 10/10/97

Recorder: Kate Newell

(22) NW side E203.

Strip of plaster 170 x 16 cm removed from corner of room SWwards. Revealing partially 2 courses.

No obvious original opening observed.

3 brick types seen - majority = burgundy/yellow ones

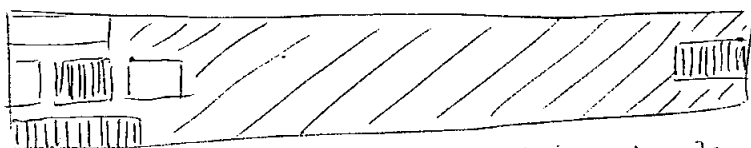
3 bricks = mustard yellow type.

+ 3 = possibly new type - a ~~light~~ coral pink type. some air holes, a few fleck inclusions. no overall dints poss but

10
7

/// = burg yellow type |||| = mustard yellow

□ = coral pink.



→ v. rough like cement (but not.)
 Mortar = mid buff brown. (seen + described somewhere else - cant remember where at present will look up later poss 31 passage side?) Anyway only mis 1 mortar despite the 3 kinds of brick + their possible significant locations.
 No straight joints. No breaks in the moulding/paneling/skirting below. Therefore maybe ~~door~~ door never was maybe always a safe/cupboard.

Plaster - same across exposed area - white lime haired with inclusions. Generally hair well mixed, a few tufts + a fair amount. Inclusions = 10-20% aggregate, charcoal, shell up to 1cm ø max
 ↑
 twig!

Site Code: ~~WEST 185~~ SJQ 97

Client: 4 St James Square


Date: 8/10/97

Recorder: Kate Newell

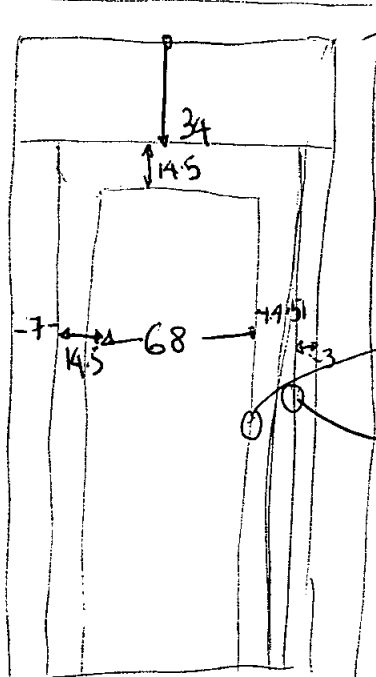
②② Level 2. Reopening of former door. C.

E205 side (SE side) metal vault to be burnt out.
Metal door removed already. Most recent use = wardrobe with shelves.

Originally double door?


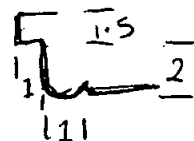
E205 side matches ②① door same size, door type, frame type etc. Decoration on 205 door double sided - ie panels decorated with  motif both sides with bead down centre of door.

External door missing. Possibly same as ②① originally same basic design but panels not ornate just plain bevel as described in side panels ②①.



Freize as ②①

Supports for shelves - inbuilt in metal safe every 25cm.





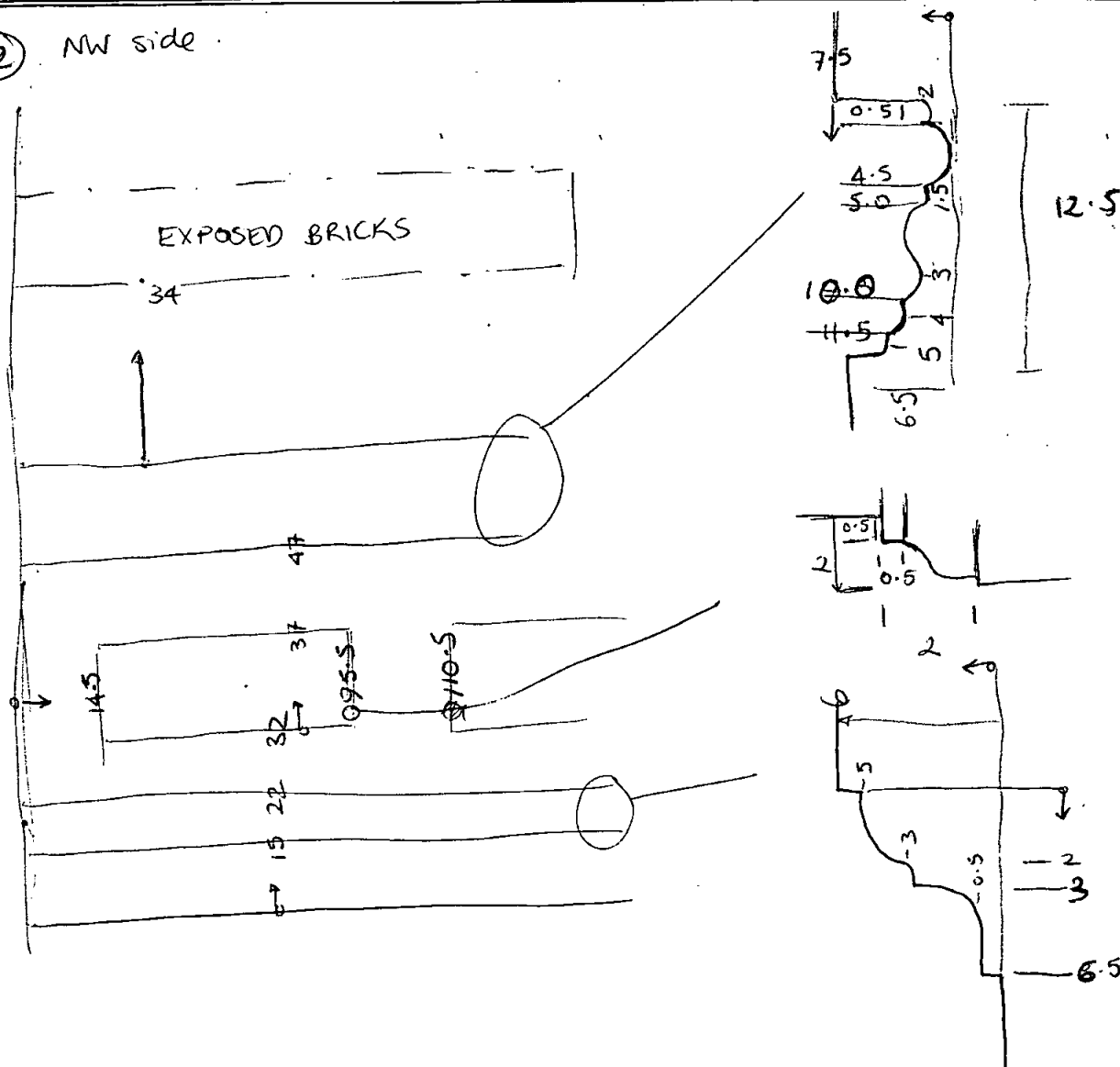
Site Code: ~~WEST JBS~~ SJQ 97

Client: 4 of James Square.

Date: 10/10/97

Recorder: Kate Newell

(22) NW side



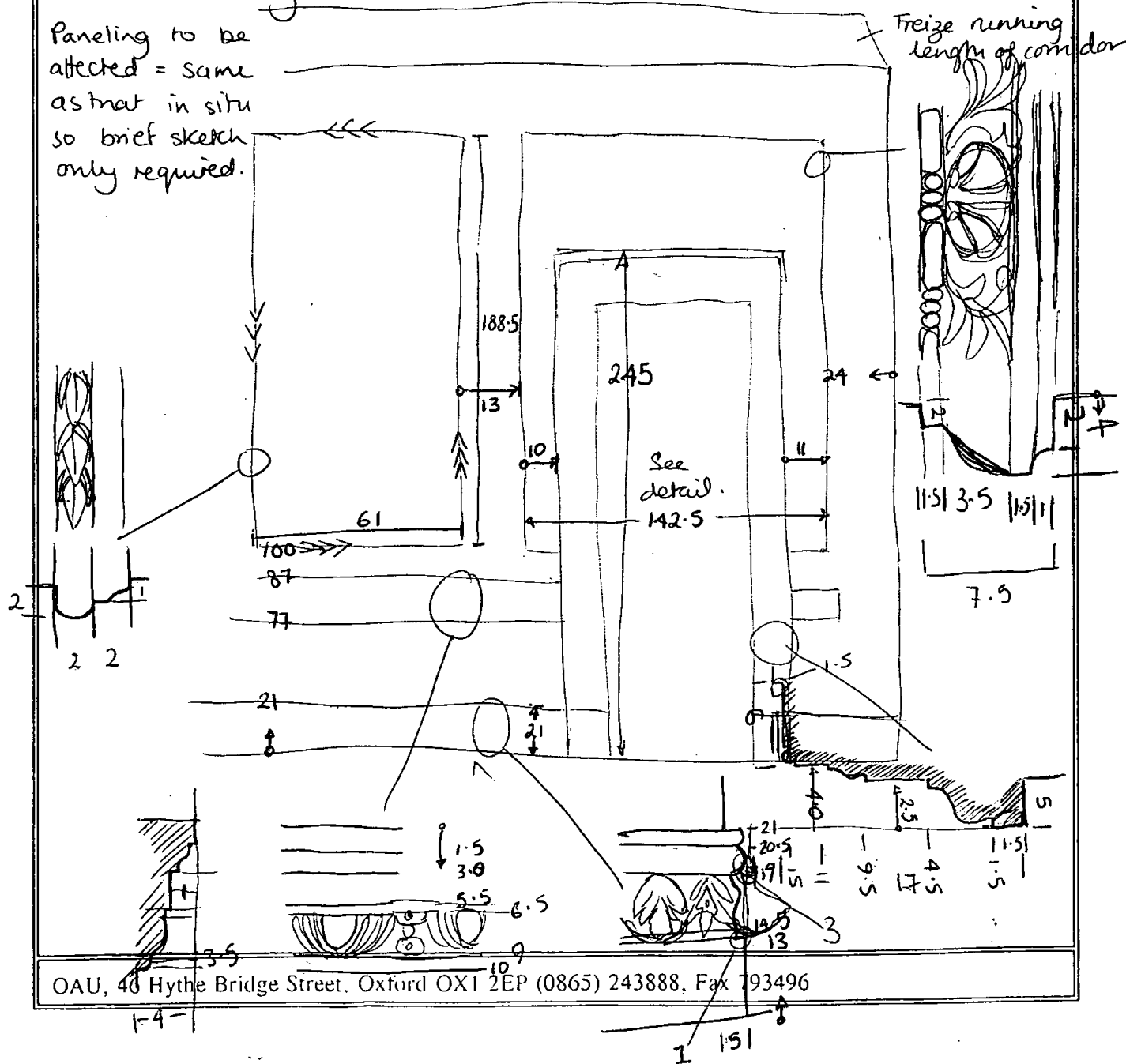
Client: A St James Square

Recorder: Kate Newell

At time of visit E207 being used as side office + door boarded up on mar' side. Therefore recording from E209 passage. NW side.

Existing door to be removed, also affected some paneling.
new doorway scales 1.75m from 1:50 plans.

Paneling to be affected = same as that in situ so brief sketch only required.





Site Code: ~~W15105~~ SJ297

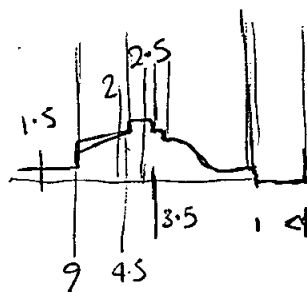
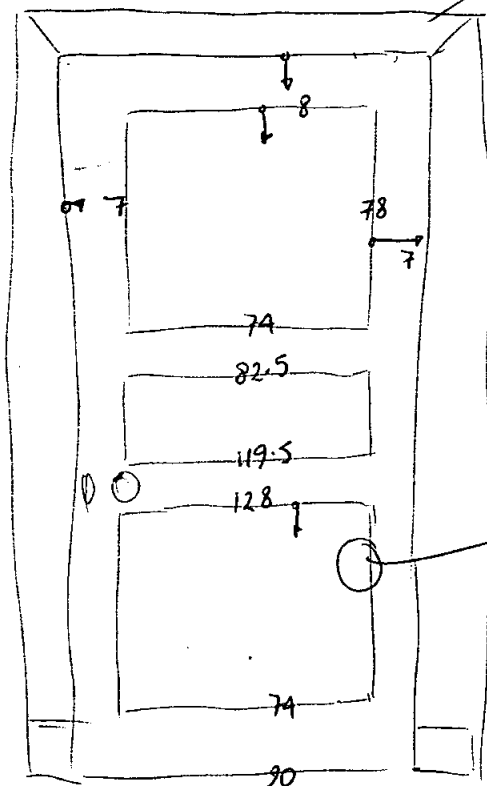
Client: 4 St James Square

Date: 8/10/97

Recorder: KSW

23 Door Detail

See other sheet.



Door pretty much centred in provided panel on wall.

Site Code: ~~West 19~~ 550 97

Client: 4 St James Square

Date: 30th Sept 1997


Recorder: K.S. Newell

(24) Level 2. Removal of lift tower etc. A.

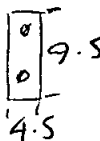
Lift fittings as those recorded on (41) 2nd sheet.

Only difference is original handles survive:

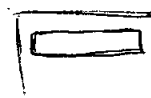
on wall by side of lift metal plate with window - probably to hold details of lift use or what floor currently on.



Wooden blocks - unclear function - blocking doors?



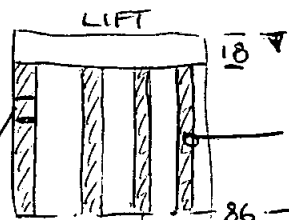
16.5 x 11 cm.



Area of floor exposed in front of lift shaft opportunity taken to record. Floor boards softwood pine 3cm deep 17cm width Cut to fit passage → 117cm across.

Boards run across passage SW-NE

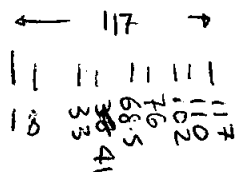
Joists = 8cm x 22.5



Dry Rot - cuboidal shattering.

lath + plaster ceiling applied directly to underside of joists.

Joists also of softwood - pine.



Section cut out of joist - possibly evidence of reuse?

Site Code: ~~WEST 17~~ S5Q 97

Client: A St James Sq


Date: 30 Sept 1997

Recorder: K-S. Newell

(24) cont

To SW of lift shaft window to exterior is barred + ~~does~~
no opening portion.

Opening onto main passage ornate surrounds.



Hinges show opening screened off with
double doors opening outwards.

No decoration on the inside of the room.
Flooring framed to fit as described
above.

In main passage boards run at 90° to those in lift
passage room.

Site Code: ~~WEST 385~~ SJ297

Client: 4 St James Square

Date: 9/10/97

Recorder: Kate Newell

(25) End wall of stair removed C.

Area of plaster removed to expose 4 courses of bricks.
 laid in ^{English} ~~French~~ bond. ie 1 course of stretchers,
 1 course of headers, 1 course of stretchers.

All bricks visible are the burgundy red with yellow clay
 fleck/splatter inclusions. $23 \times 6.5 \times 11$ cm.

$2\frac{1}{2}$ cm of grey cement plaster with inclusions of ? shell
 3% small inclusions less than 0.5 cm ϕ .

Brick surface = creased. some variation in colour tone
 + amount of yellow clay visible. Brittle/over burnt
 texture.

mortar bonding bricks = white lime mortar 1 cm thick.
 Few inclusions - 1% grit aggregate, charcoal. small
 inclusions less than 0.5 cm.

wall offset ^{by 6 cm} at 71 cm up from stair. Rounded offset
 no decoration.

Site Code: ~~WSTJES~~ SJQ 97

Client: 4 St James Square

Date: 9/10/97

Recorder: Kate Newell

(26) Area of brick work exposed opposite (25). Again for new opening to stairs. \subseteq .

3 Brick courses exposed again ^{English} ? Flemish bond
 - 1 header course, 1 stretcher course - 1 header course.

Bricks, mortar + plaster as (25).

Bricks show more variety in colour. Some pinky + yellow although rougher/brittler texture than those of (16).

16 - v. clean cut these not so sharp.

Also dimensions vary more

23/24 x 6-7 x 10-13 cm.

Site Code: ~~WEST 305~~ SJQ 97

Client: 4 St James Square

Date: 10/10/97

Recorder: Kate Newell

(27) Level 2. walls removed, Note ceiling Supports for hearth above. New Door Opening A.

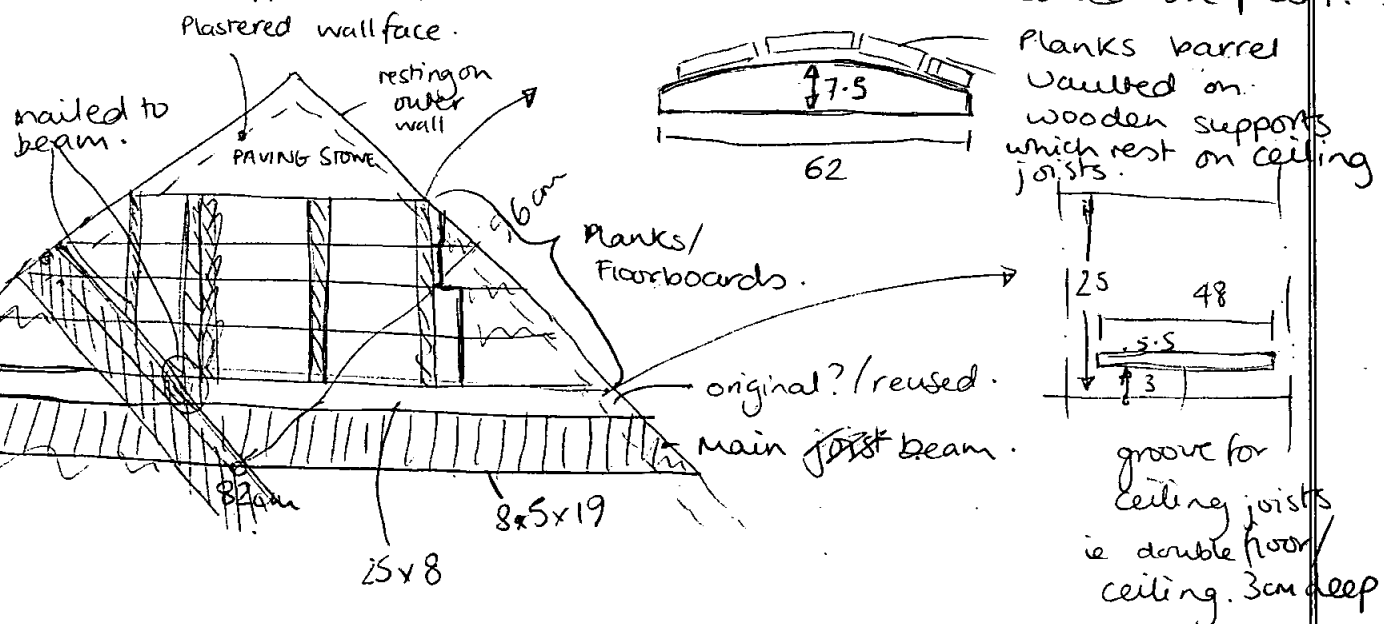
Some walls removed before visit - looks like modern partitioning for yet another toilet! Prob. plasterboard.

92 x 30cm panel of plaster removed exposing 4 courses of brick work in SW wall

Appears to be laid in English bond (1 course header - 1 course stretcher - 1 header etc)

All bricks burg/yellow type, brittle texture. 23 x 6.5 x 11 cm. Mortar = white. lime mortar. few inclusions - up to 1% flecks of aggregate + # less than 0.5cm Ø.

Fireplace support for room above seen + marked on plan.



Site Code: ~~WEST 185~~ SJQ 97

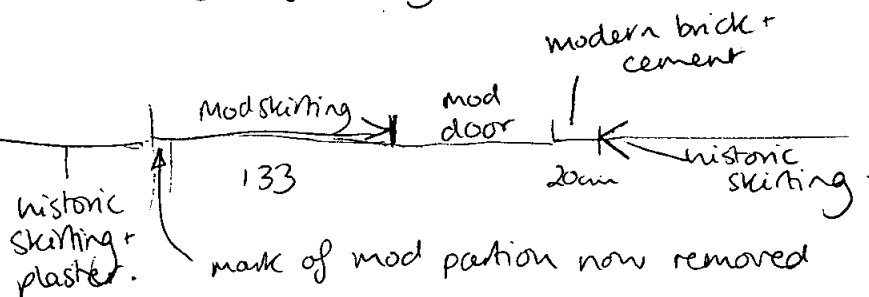
Client: 4 St James Square.

Date: 10/10/97

Recorder: Kate Newell

(27)

Door in SE wall = modern + surrounded by modern bricks.
 To the SW of this door = historic skirting board to
 NE - modern skirting board.



Bricks viewed in SE outer wall of E220 =
 22x7x11cm. Same coarse, air holed, rough, loose textured
 consistency as mustard yellow type. In fact they are
 mustard yellow type. I has variation in colour but
 same type. High level of inclusions 10-20% lg inclusions
 up to 1.5cm ϕ red bits of clay, burnt carbon areas
 lg air holes.


Rest still covered. But presumably when ceiling in E220
 comes down will see similar ceiling support structure
 for hearth above.

Door to be enlarged = 4 panel moulded door with
 moulded surround - ^{door} as that seen in upstairs paneling

(34)



Door surround plain - wooden pole
 finish.



Site Code: ~~West 105~~ SSQ 97

Client: 4 St James Sq

Date: 14/10/97

Recorder: KSN

③ Hole for lift shaft. Small area of plaster removed to the left of ~~SSQ~~ window.

Some modern disturbance at axis of window reveal but mainly dark red ^{23x6.5} (not as dark as burg/yellow though) + burg/yellow bricks seen.

Hard white lime mortar with 1% # flecks + sand only inclusions. Under 2.5cm of haired white lime mortar/plaster 5% inclusions of # + shell norm 0.5cm ø but up to 1cm ø.

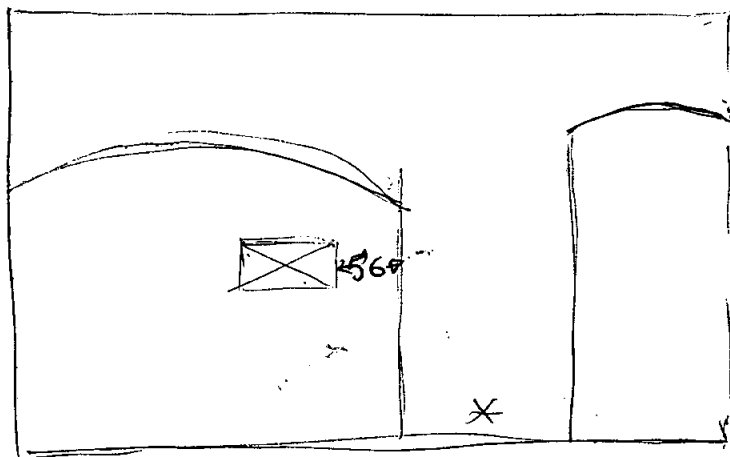
Site Code: ~~655785~~ 5527

Client: 4 St James Square

Date: 9/10/97

Recorder: Kate Newell.

- ③1 Area of Plaster removed SW side of passage.
New opening to be knocked through during works.
53x28cm opening.



Burg + yellow brittle type bricks = majority exposed
1 other - possibly same type with just diff. colour variations.
Same size as burg/yellow i.e. 23x6.5 ~~cm~~
But colour v. different
redish orange brown mid tones.
~~Inclusions - aggr~~
Chipped another bit + yellow

fleck inclusions visible ∴ same type.

Mortar very different from 31 on other side of passage
mid buff brown in colour - less than 1% inclusions 0.5cm -
smaller than fleck of charcoal. Very hard - cement mix?
Under white lime plaster - haired lots of aggregate
inclusions - multicoloured, charcoal + shell. Looks like stuff
on ③1 in 307. ? 2cm thick.

Pier between this recess + door * lower area exposed.

Apparently same bricks + mortar as recess - but difficult conditions.

Skirting board along recess matches that of rest of passage
∴ not likely to be blocked opening.



E307 Interior. SW wall. 107 x 20cm opening.

Site Code: ~~WEST JBS~~ SJO 97

Client: 4 St James Square

Date: 9/10/97

Recorder: Kate Newell

③1 Area of bricks exposed ready for new opening to be cut through. 2 courses of bricks exposed. Mainly ^{English} ~~French~~ bond - 1 course header 1 course ^{greater than} stretch but some anomalies. Block of wood built into wall - 9.5 x 5.5 Set back from main face of bricks. It was covered over with burg/yellow brittle brick type + different mortar mix to that bonding the bricks. - haired white line mortar ~~also different~~ ^{same as covering} plaster. No sign in wood that anything had been attached to it.

Bricks = ~~majority~~ burgundy / yellow clay inclusion / splatter type. 24 x 6.5 x 11 cm. All of this type.

Mortar bond = 1cm thick. white line mortar - few inclusions - less than 1%... grit aggregate, charcoal less than 0.5cm.

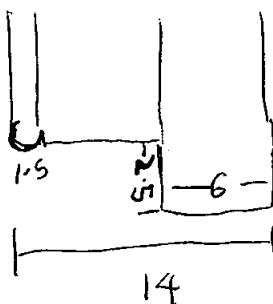
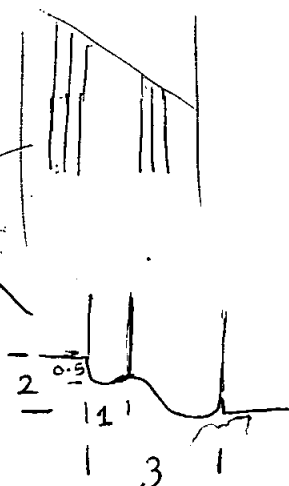
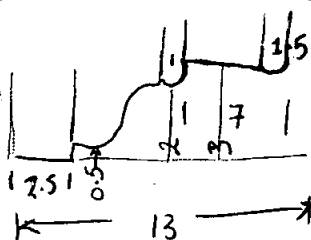
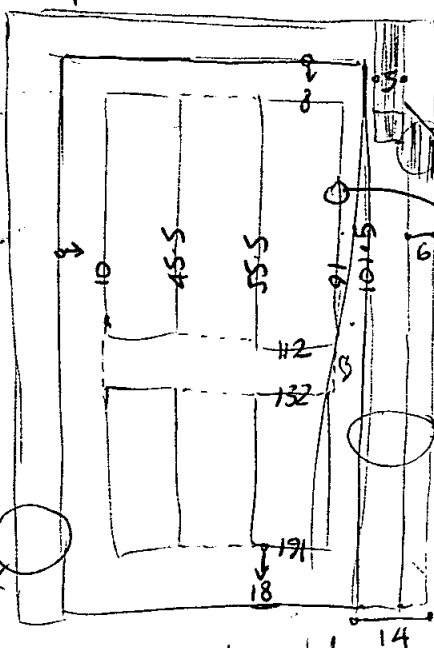
Covered by 3cm thick plaster. white line mortar plaster, large amounts of inclusions - rounded aggregate, charcoal, hair - not a lg amount + well mixed - no tufts, shell. Inclusion size 0.5cm - 1cm ϕ .

Same brick + mortar as openings on stair - (25) (26).

Client: 4 ST James Square

Recorder: Kate Newell

2 "Queen Anne" style corner fireplaces to be removed from what is now 1 room. Partitions shown on 'as existing' plans have been removed before arrival. But photographic record made of their imprint. Must historically have been 2 rooms with 2 corner fireplaces.



Door to be removed - details
sketched + photographed.
originally a door to room served
by W corner fireplace.
now converted to cupboard.

Site Code: ~~WEST JBS~~ SJQ 97

Client: 4 St James Square

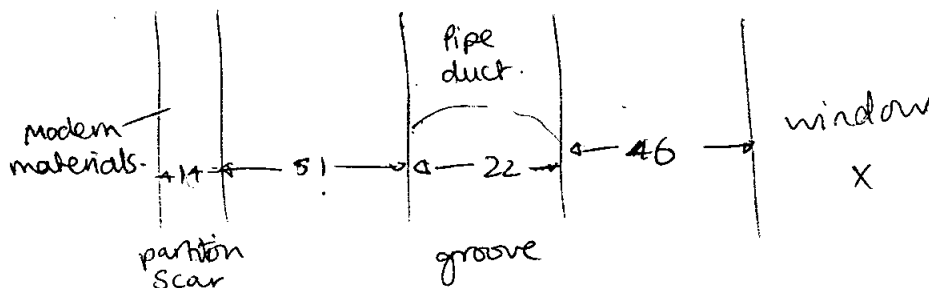
Date: 9/10/97

Recorder: Kate Newell

E307 (32) Fireplaces + demolition of walls.

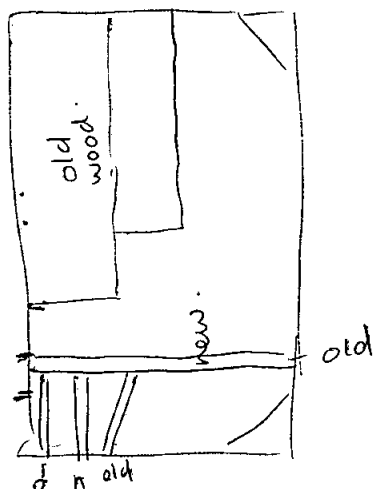
Partition scars - not tooled in just bonded up against walls.

Next to partition scar on NW wall is large groove cut out of brickwork. Possibly due to "dumb waiter" remains of which are littered around room or pipes. 22cm wide, complete height of wall + continuing downwards. 11cm depth into wall. Brick + mortar exposed as described in (31) for this room.



* - window rebricked lower 1/2 modern brick + cement - new window fitting. Only ^{modern} ~~new~~ materials seen around opening.

Much of timberwork of ceiling - replacement modern.



NE wall.

(32)

Door converted to cupboard.

Same moulding as door at other end of room.

mod partition scar.

Hide in wall - haired lime plaster.

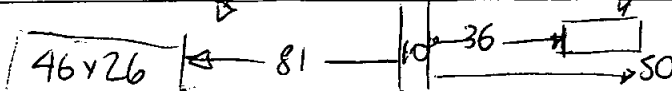
Poss lime/cement mix.

Plaster crumbly - but sandy. Mortar

Area of bricks exposed.

Appears to be ~~Medieval~~ English bond 1 course header, 1 stretcher, etc etc.

Same strongly yellow brick as described for blocked fireplace mortar + plaster modern cement.



rock solid but white in areas.

Site Code: ~~WES/BS~~ SSQ →

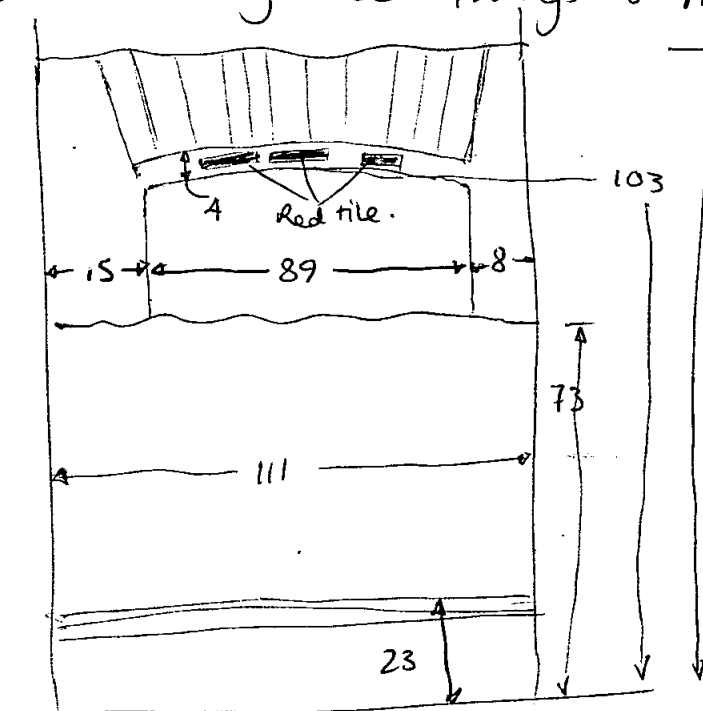
Client: 4 St James Square

Date: 9/10/97

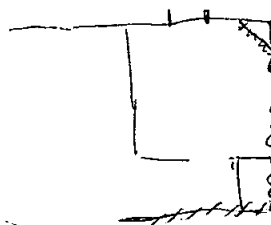
Recorder: Kate Newell.

(32) Corner Fireplace. NE wall.

Unlike the remaining fireplace to W of room this one had already had fittings stripped + opening blocked.



skirting board style
Same as that in NE
side of partition - except
SE wall. i.e.



--- same
---- different
more modern
skirting than in
rest of wall.

Burg/Yellow brittle type bricks making up fireplace. Soffit fashioned from ~~brick~~ stretchers voussoirs. Flatish Arch.

Strong yellow coloured brick used to fill fireplace with red tile to finish off upper area. 22.5 x 6 x 10 cm. Possibly mustard coloured bricks. V. strong yellow/brown, creased surface. Inclusions of black areas up to 1.5cm Ø. lots of air holes.

(Same yellow brick seen in opening on NE wall.

→ Mortar of blocking = grey modern cement - pebble aggregate inclusions few (rare) up to 0.5cm Ø.

3-5 modern cement plaster on bottom of opening.

Haired lime plaster at top, as described (31) this room.

Site Code: ~~West Jones~~ SJQ 97

Client: 4 St James Sq

Date: 9/10/97

Recorder: KSN

E307

NE wall. within modern partition brick area exposed, appears modern like the blocking of the NE fireplace.

Outside the partition in the NE corner, same wall shows different lime plaster (haired) + apparently different bricks - burg/yellow type.

? what does it all mean?

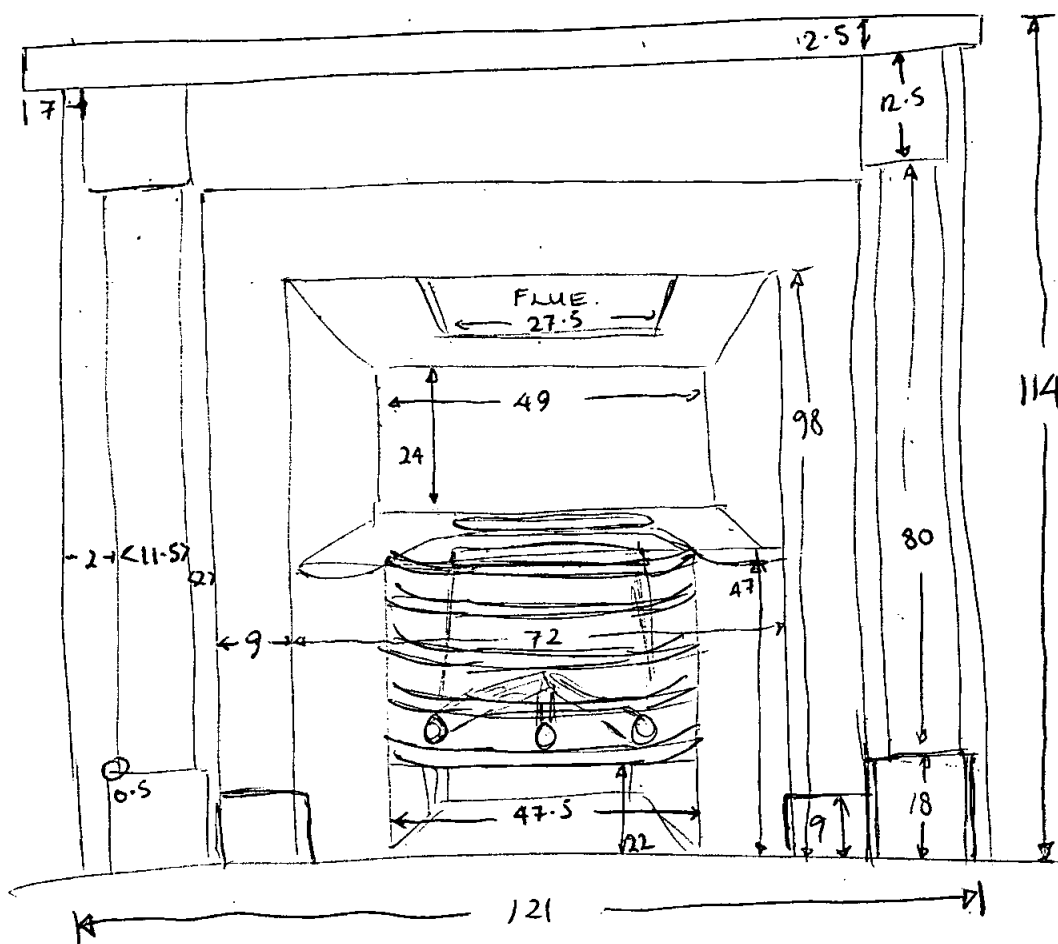
Site Code: ~~WEST 18~~ SJQ 97

Client: 4 St James Square

Date: 9/10/97

Recorder: Kate Newell

(32) West corner fireplace.



Plain wooden surround. Possibly covering more of black iron fitting. If poss. photo after wooden surround removed.

Partial remains of yellow/brown marble slab on floor in front of fire place. Location marked on demolition 1:50 plan.

mantel = 18 cm proud of wall face.

black iron fitting c 25 cm deep.

mantel still shown locate opening from this dimensioned sketch if necc.



↑ indicate other extent of blocked opening.
 It is 36cm from corner. making approximate
 width of opening blocked by yellow brick 97cm wide.
 At exposed junction - it almost looks as if burg/yellow bricks cut back
 by opening. continued on other sheet.

Site Code: ~~WEST 185~~ SJQ 97

Client: 4 ST James Square

Date: 9/10/97

Recorder: Kate Newell.

34 Level 3. Room 305 NE wall.

Long thin strip of bricks revealed mid way up wall.
 New opening to be made in this wall.

Blocked opening revealed.

Main brick type = burg/yellow brittle type.

Again bricks laid ^{English} ~~Flemish~~ bond - 1 header course,
 1 stretcher course etc etc.

Mortar as that described 31 in 307 i.e. white lime
 mortar & few small inclusions - grit + #. 1cm thick.

133cm from corner of room sharp change in brick
 work. Courses do not run on - straight joint - blocked
 opening. Blocking material = yellow brick. Strong yellow
 but I don't think the mustard of level 1. 22x7x11cm

X ~~22~~ Looks like ^{English} ~~Flemish~~ bond as well. Stretcher/header
 # courses. Mortar = lime mortar - more creamy white than
 the other. More inclusions - rounded, multicoloured aggregate
 up to 10% up to 0.5cm ϕ . 1 1/2 cm thick.

Plasters also diff mix - over burg/yellow as before (31) 307
 white lime, lots of incl including hair, shell, aggregate multicolour
 up to 1cm ϕ 2.5cm thick. 20% aggr.

On yellow Greyer mix with finer texture - not as many or as
 lg inclusions. Inclusions = flecks in with sand mainly but a
 few bits of aggregate less than 0.5cm. ϕ \Rightarrow 10%. 2.5cm thick.
 Line seen through paint finish shows approx. location of change

in bricks & so blocked doorway - also cut in skirting board at
 this junction. Similar crack line in paint nearer corner may ↑

Site Code: ~~Wesley~~ SJQ 97

Client: 4 St James Square

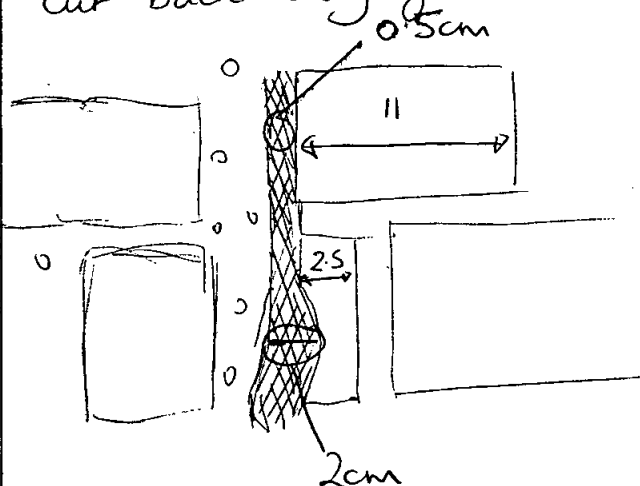
Date: 9/10/97


Recorder: KSN

34 305

Cont...

Cut back burg/yellow bricks.



 = Possible 3rd type of mortar.

Yellowish beige mid brown in colour. darker than the 2 others. Inclusion levels between the 2 - c 5% small flecks of aggregate prob in C sand.

Seems to be ponded to burg/yellow bricks - Possibly finishing that reveal off for door (wooden frame stripped b4 blocking with yellow brick)

Site Code: ~~WEST 1 BS~~ SJQ57

Client: 4 ST James Square

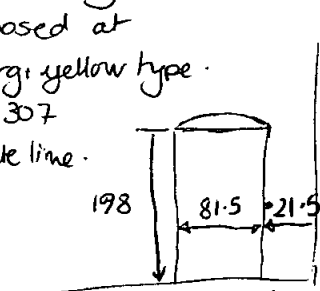
Date: 9/10/97

Recorder: Kate Newell

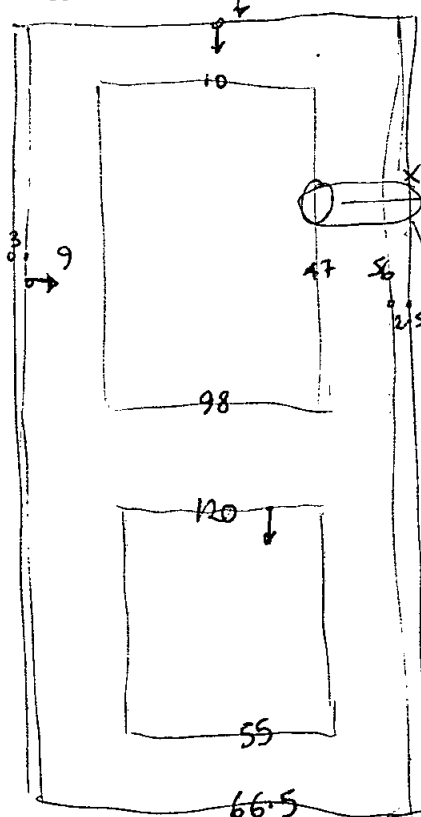
(34) Level 3. 2 door openings... (A)

Door From 304-305 already opened on arrival.
Builders say blocking was modern plaster board each side.
No evidence for it on 'as existing' plan² but wooden
paneling reveals original doorway.

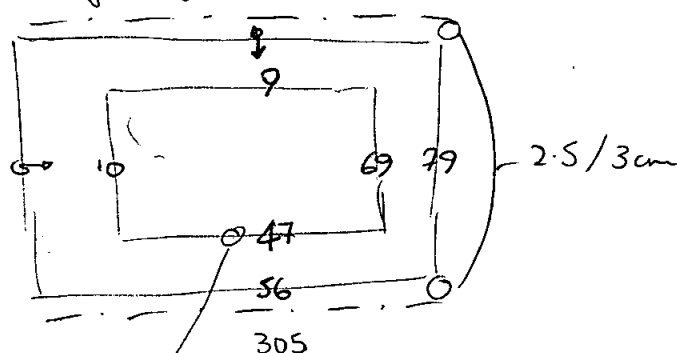
Bricks exposed at
edges = burg. yellow type.
Plaster as 307
Mortar = white line.



Both sides



Soffit of door. 304



304

No door frames in situ.
304 side where frame would fit is hacked
back but traces of hinges left →
bottom 7 21-32 cm from floorboards
174.5-185 cm up = upper on left side
of door.

on 305 side 82-93 cm up = scar left by
lock. Hinges on right hand side - scars
remain 175.5-184.5 top 23-33 cm bottom.

Therefore = remains of double door. Probably with

4 panelled doors as drawn in 307 (32) + with same moulded door frames
Common pattern found in this area of house.

SJ097

Site Code: ~~WEST 385~~ 97


Client: 4 St James Sq

Date: 2nd Oct 1997

Recorder: Kate Newell

(36) General photos made.

Walls panelled \bar{c} tongue + groove planks 21cm in width
2cm thick. on studs (all softwood) 7cm x 2cm



38cm spacings.

Studs attached to brick wall via wooden pegs
sunk into hole in wall + stud nailed to this.

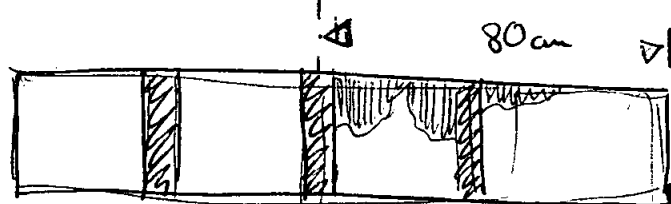
Bricks exposed on SW + NW walls.

NW - Red / orange soft brick 14.5 x 6 cm.

Mortar - v. soft dry rot growing all over. creamy in
colour. lime mortar. Inclusions of rounded grit, flecks of
red brick, grey slate + chalk. up to 1cm ϕ . 10%.

Plastered over \bar{c} v. sandy lime render ^{light} tan in
colour - red clay flecks 2-3mm ϕ . lime wash over
this.

SW - Bricks dirty with black grime on this wall.



Bricks covered
in black dirt no
wall plaster.

Bricks \bar{c} frags
of wall plaster,
+ stained by plaster.

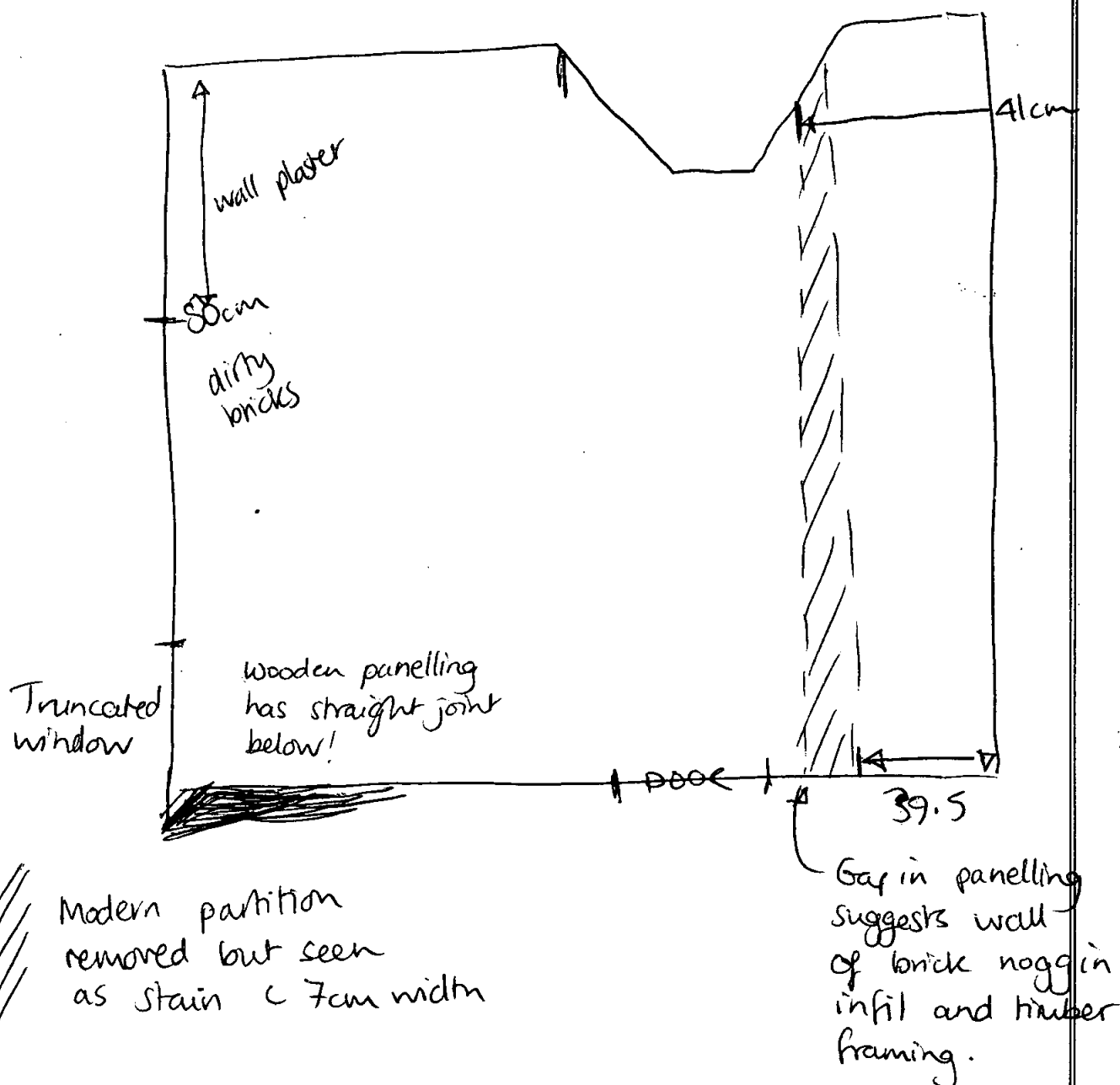
Brick wall \rightarrow lime render \rightarrow white wash \rightarrow wood Panelling \rightarrow



SSQ 97

Site Code: W21125	Client: 4 St James Square
Date: 2/10/97	Recorder: KSN

36





Site Code: W01105 SJA 97	Client: 4 St James Square
Date: 2/10/97	Recorder: KSW

(36) SW wall bricks.

2 red brick types seen.

① Dark red / burgundy / Purple with flecking of yellow clay.
brittle overburnt type. $21 \times 6\frac{1}{2}$.

② Orange red soft brick as seen NW wall.
 15×6 cm.

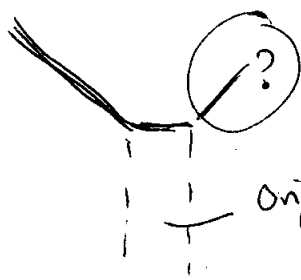
Mortar as NW. as is wall plaster where seen.

Stud in way of relationship between dirty bricks
+ wall plaster bricks. must investigate further.

Dirty bricks indicate external nature of part of wall??

Smallish size of bricks = norm for both exposed areas
 10 cm = norm although some full size.

"Queen Anne" type fire place to be investigated further.



? area looks like more modern bricks
than exposed areas. sharper arrises.

original wall division?

Stair case truncates side window of
room see plan.

Lg beam see plan.

Remains of modern partition see plan.

Site Code: ~~W2105~~ SSQ 97

Client: 4 St James Square

Date: 2/10/97

Recorder: KSN

③⑦ NE external wall. Red brick.

Orange red 22x6 cm.

Mortar - creamy white inclusions 10%. rounded grit, bits of slate etc small inclusions up to 0.5 ø cm.

SE wall breize block.

E313 External wall + NW wall same as NE external in adjacent room.

Wall: E312 ③⑥ + these = breize block.

Cut through for corridor + breize blocks not on exactly same line, bend can be seen.

Door way on passage past ③⑥, Opposite stairs 315 - not structural just wooden surrounds no brick work.

Floor joists of E314 exposed 7.5 x 9.5 cm
40 cm centres.

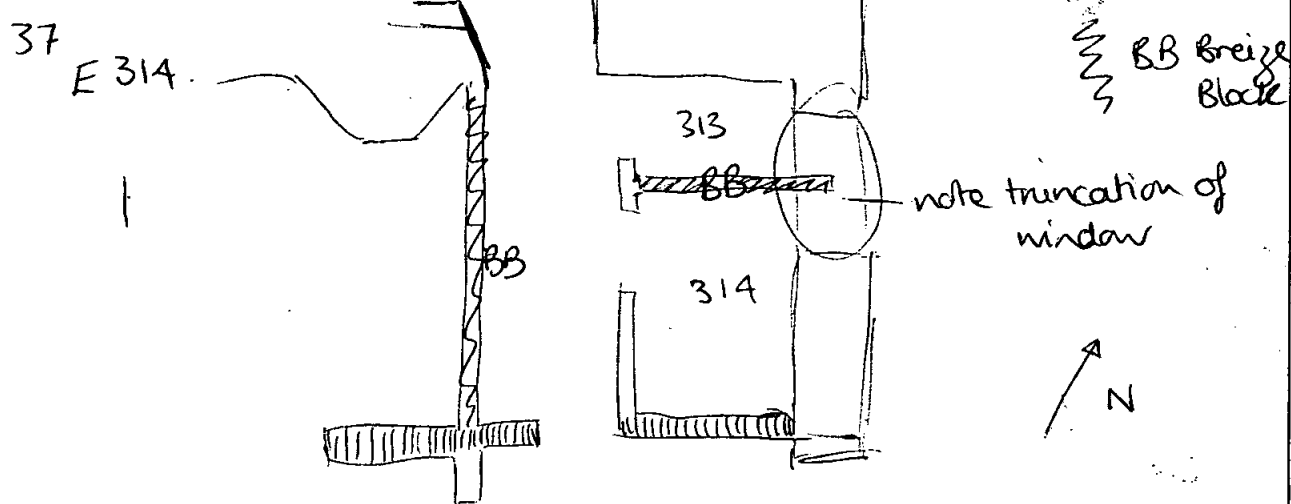


Site Code: ~~WJ155~~ SJQ 97

Client: 4 St James Square

Date: 2/10/97

Recorder: KSN



313 modern l.o.

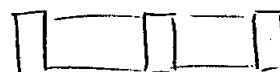
SE wall of 314 - brick noggin in timber frame looks like
it's the same wall as SE wall in E312. at least the
bit of wall to the SE of the door of that room.




Studs very decayed.

32cm centres.

5x10cm



Again studs cut through to fit
diagonal brace



Brick noggin infil.

mortar very strong - white
high levels of sand only
inclusion.

Bricks vary - Yellow type as
in 15 ie bright yellow. 20x7cm

Pinky yellow ie 16 23x6.5

+ Soft orange/red 8x5cm - not full
size

laths nailed to studs + lime
mortar plaster applied. Covered in
modern surface.

Site Code: ~~225 J05~~ SJQ 97

Client: 4 St James Square

Date: 14/10/97

Recorder: KSN

(38) This area is marked on historical plan held in office refer to mat. in post ex. for plan of that date.

Dividing walls to be removed. These are on a different line to the existing beams in ceiling. But these beams are equally at different angles to themselves and the outer wall. esp one dividing R326 from 325.

This area has quite barbaric metal rod supports punching through wall material + running along top of window level 3 passing SW/NE.

Also in 326 wooden brace cuts through ceiling at lands at ^{foot of} mod wall to SW.


From JRS notes cut in walls the partitions appear to be of grey breeze block. However door ^{surround} mouldings are as seen in rest of house:



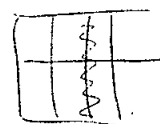
Doors are different again 4 panels but no moulding. Panels recessed c 1cm from styles etc 90°.

Skirting boards also 90° arrises. Plain.

Window surrounds = as door surrounds. Sash windows.



lights above doors go to ceiling level same as sash window panels



Site Code: ~~West 105~~ SS2 97

Client: St James Square

Date: 14/10/97

Recorder: KSN.

E318.38

Opening - now blocked - cut through wooden 'intel'(?).
 This area = 40x46cm. Filled by more regular, less decayed
 bricks for the most part. → Burg/Yellow + orange red. (OR)
 (OR) = more decayed - reuse of bricks? This blocked opening
 appears to continue up wall where plaster still in
 situ. ∴ 46cm measurement not total height.

Hard, very white lime mortar to bond - 1% inclusion grit
 less than 0.5 cm ∅.

Hand made iron nail visible see sketch + photos.

Area under window appears to be same type of bricks as
 described before + partially same mortar but some
 repointing looks likely. Possibly associated with the
 replacement window? Under the window 2 strange
 courses stand out as different to rest of original wall
 build. Majority = mortar - as repointing too →
 Greyish white lime mortar - coarse sand visible - diff colours.
 few bits up to 0.5 cm ∅. Has had bits + pieces + thin
 bricks (cottars) pushed into it - not laid. Also tile.



To right of window looks like concreted mass of
 possible brown plaster/mortar. Plaster + bits of
 brick assoc c replacement window lay over it. Solid block
 of something - not just cm coating. more than 26 ←
 by 60 ↓. Brick courses slump under window.
 Under wooden build in = modern brick as seen in (39).

Site Code: ~~W12105~~ **STQ 97**

Client: 4 St James Square

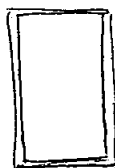
Date: 14/10/97

Recorder: KSW

E318.

(38)

Same door surround but different door. ~~It~~ Again 4 panels but this time with simple beading in the panels. Possibly the same basic $\frac{1}{2}$ cm ϕ



door just with beading either removed or added. Beading on both sides. just as others plain on both sides.

Plain skirting boards around room as along both sides of passage.

Boxed beam marked on 1:50's.

Sash window - 3 pane type. moulding not the same as rest of range. Simply rounded off.



Plaster underwindow removed revealing ¹³¹hatch/pitch of activity.

Air vent high level to left of window.

In wall to be removed only a small piece of plaster hit off at present = Strong yellow brick. Possibly mustard yellow.

Weird offset in wall see 1:50 plan. Why is this here?

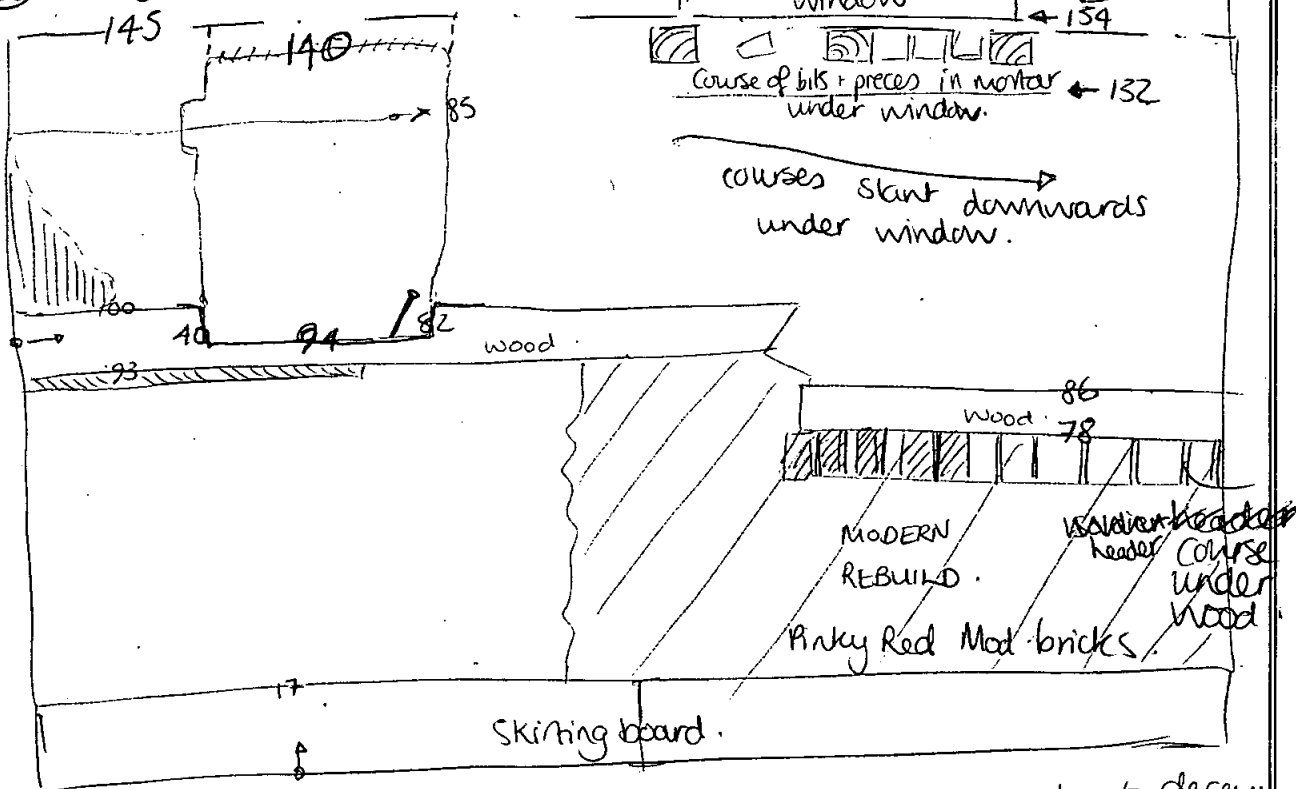
Site Code: ~~W3165~~ SJQ 97

Client: 4 St James Sq

Date: 14/10/97

Recorder: KSN

③ E318



Bricks around patched area = irregular, soft + crumbling due to decay
 Red orange + Burg Yellow + Dark Red types. No bond as such, sizes
 appear v. much random. Not many full length stretchers + where
 there are these norm Burg/Yellow type.

Mortar - badly decayed lime mortar. white in patches + sand beige -
 mottled Inclusions - fleck grits / ~~less~~ less than 0.5cm ϕ = ~~4%~~
 Grit aggregate up to 1.5cm ϕ rare - ~~4%~~ bits of red brick also.
 Lg size of inclusions - doesn't help mortar hold together.

Strip of mushroom brown hard mortar running along
 under wooden "stud" built into wall flush.

Above this an area of historic under plaster remains.
 diagonally scored key on surface. Again of this buff brown colour.

v. hard - sand visible. 5% inclusions of grit bits 4mm ϕ
 1cm thick.

Site Code: ~~WJ15~~ SJQ 97

Client: 4 St James Square.

Date: 14/10/97

Recorder: KSN

E317. 38


Small room. No window (now)

External wall - plaster stripped. See sketch + description.

SE wall again has step in it. Marked on 1:50 plan.

$\frac{130}{+112}$
 $\frac{242}{}$ Boxed beam continues through this room + is marked on 1:50 plan by me. ~~There~~ This beam continues - unboxed to outer wall of E312 i.e. original outer wall of this building. To side of breeze block wall.

This must be the room of the painted out window seen on the facade of the building designed to give a pleasant view from main house → Door > Ceiling lower than door head; also door double on exterior but only single opening on interior! All fake. Also windows truncated see (36) + E318 also → window too tall for position in room. $\frac{1}{2}$ top pane overshoots wall. → No it's not.



top of window.

Not designed for use inside room - too high to see anything out except up + sky + tree tops.

~~Square lump~~

Dividing wall between E317 + 318 to the NE i.e. the thinner bit of wall - looks like breeze block construction from hole in wall in 317.

Door 317 back to plain unbeaded type. moulded ^{surround} on corridor side

but not on 317 side. Window above - modern wired glass but passage side still original type moulded surround.



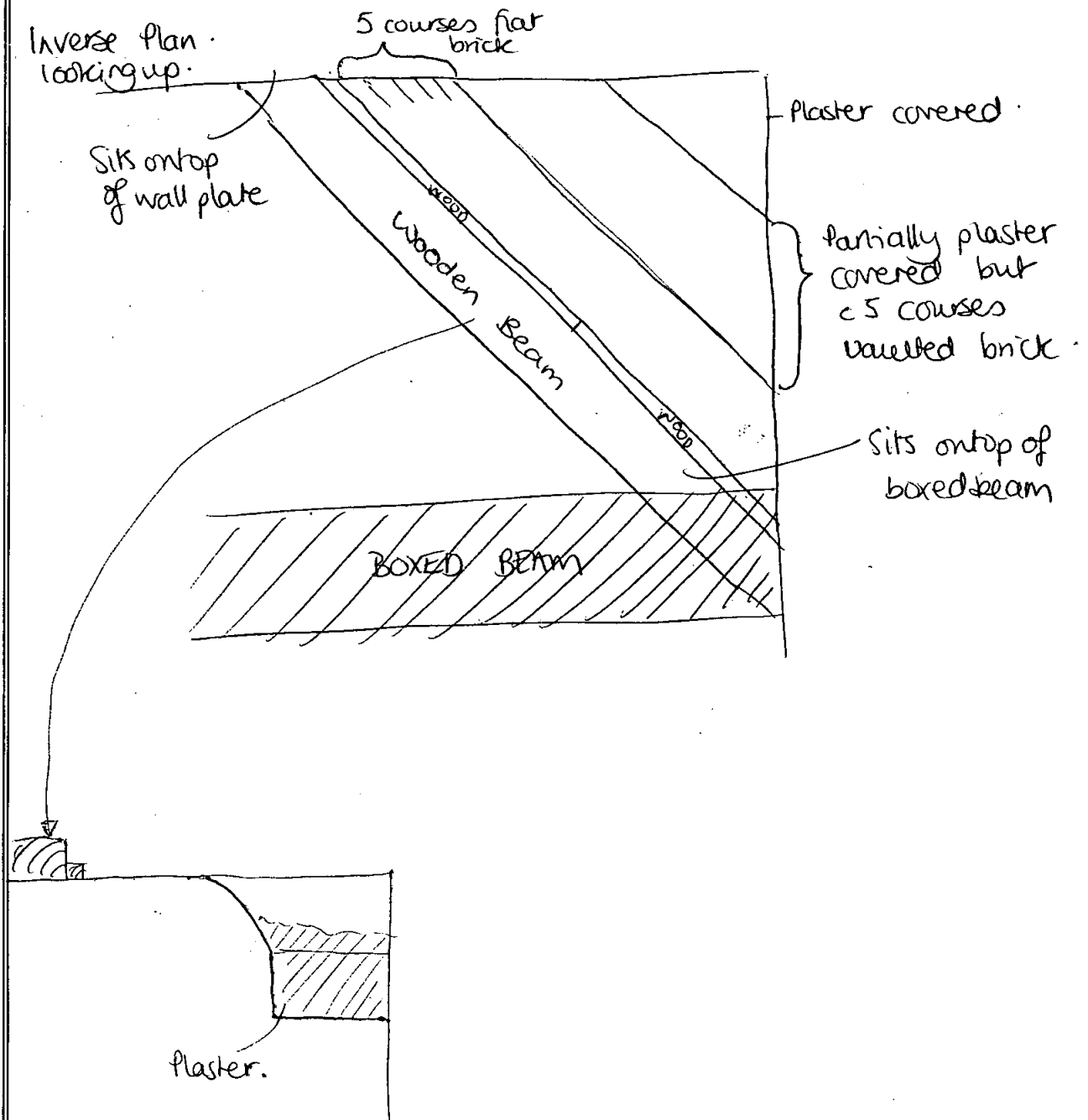
Site Code: ~~WEST 385~~ **STQ 97**

Client: 4 St James Square, London

Date: 14/10/97

Recorder: KSN

E317 38
In NW corner of room = support for upstairs corner fireplace
extent marked on 1:50 plans. Sketch here.



Site Code: ~~14/10/97~~ SJQ 97

Client: 4 St James Square

Date: 14/10/97

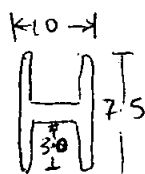
Recorder: KSN

Passage 38

Iron structure supporting safe upstairs.

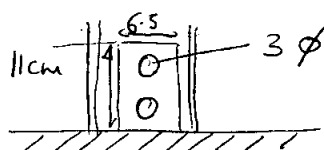
Spans passage. Built against external wall. Juts into E320.

2 metal stilts.




Cross section.

At base



beams.



At top - joins onto what appears to be wooden

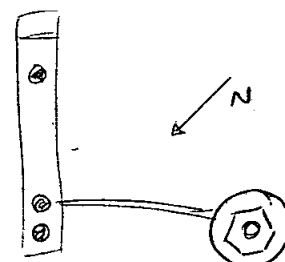
- wood.

Metal plate.

Wooden beam has iron bolts along it



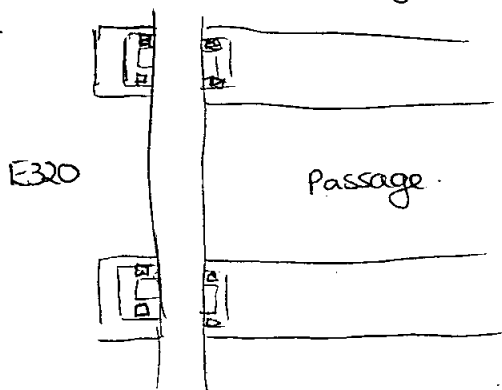
Plan view of top



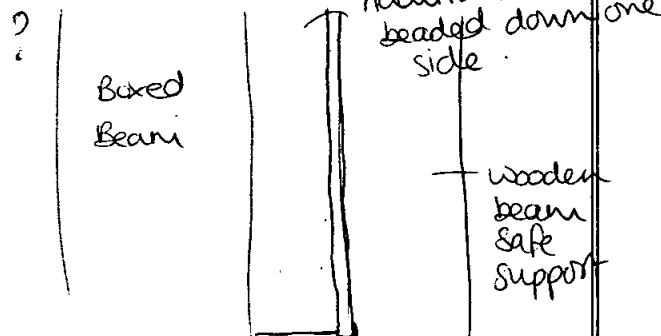
Beam runs along ceiling of passage

Cutting through moulded door surround of

E320. Similar metal plate arrangement seen just before partition wall. Beam goes through wall c 20cm into E320



Boxed beam to NE of support also cuts through door frame.



Site Code: ~~OSJ 97~~ SJR 97

Client: 4 St James Square

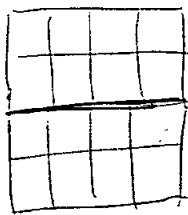
Date: 11/10/97

Recorder: KSN

E322

(38)


4 pane sashes.



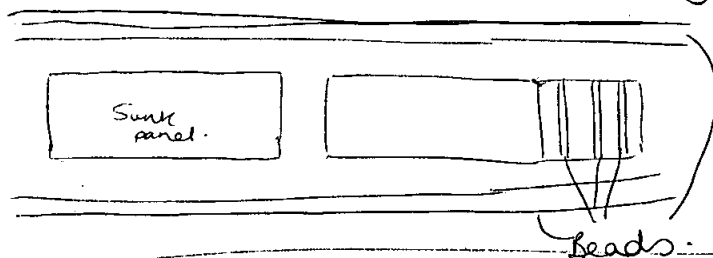
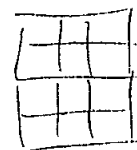
Door + Window above - insly.

with moulded surround.

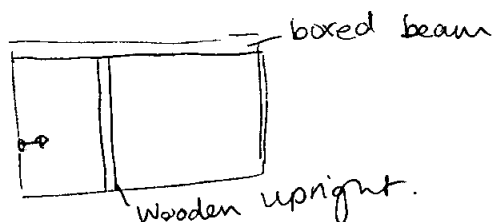
Air Vent?

at side wall
high level -
opposite door.

Beams housed in panelled boxing

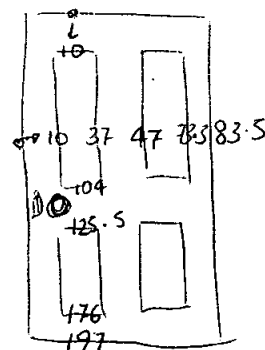
E321 3 pane sash. with moulded surround.
door + window above survive.

E320. 3 pane sash & moulded surround

Door, moulded surround intact. Above window = modern
wired glass replacement 2 pane.Along SW wall of this room = wooden upright visible through
plaster. 139 - 148 cm from corner nr door 1 cm proud of
wall face. Attempted to plaster join over.

No moulding visible.

Doors.



Site Code: ~~West 16~~ SJQ 97

Client: 4 St James Sq

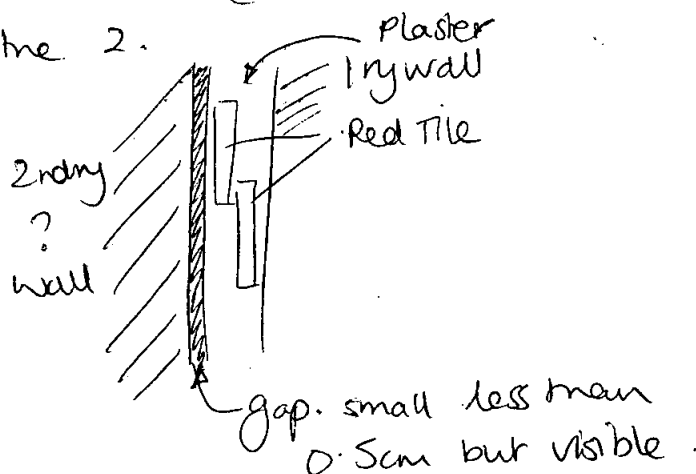
Date: 17/10/97

Recorder: KSN

③ E317

Area of bricks revealed in wall. Possible effort at English bond but tenuous from area exposed. Mostly red/orange + dark red. 1 burg/yellow seen. Same mortar as other wall. Suggests contemporaneous nature. But this wall seems if anything to have been built after other external wall as lots of mortar + smaller bricks as if trying to fit with what's already there.

Other end of original wall can be seen that partition wall ÷ 2 rooms may be 2ndry (window evidence (but door evidence?)) Clear ÷ between the 2.



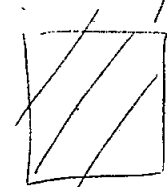
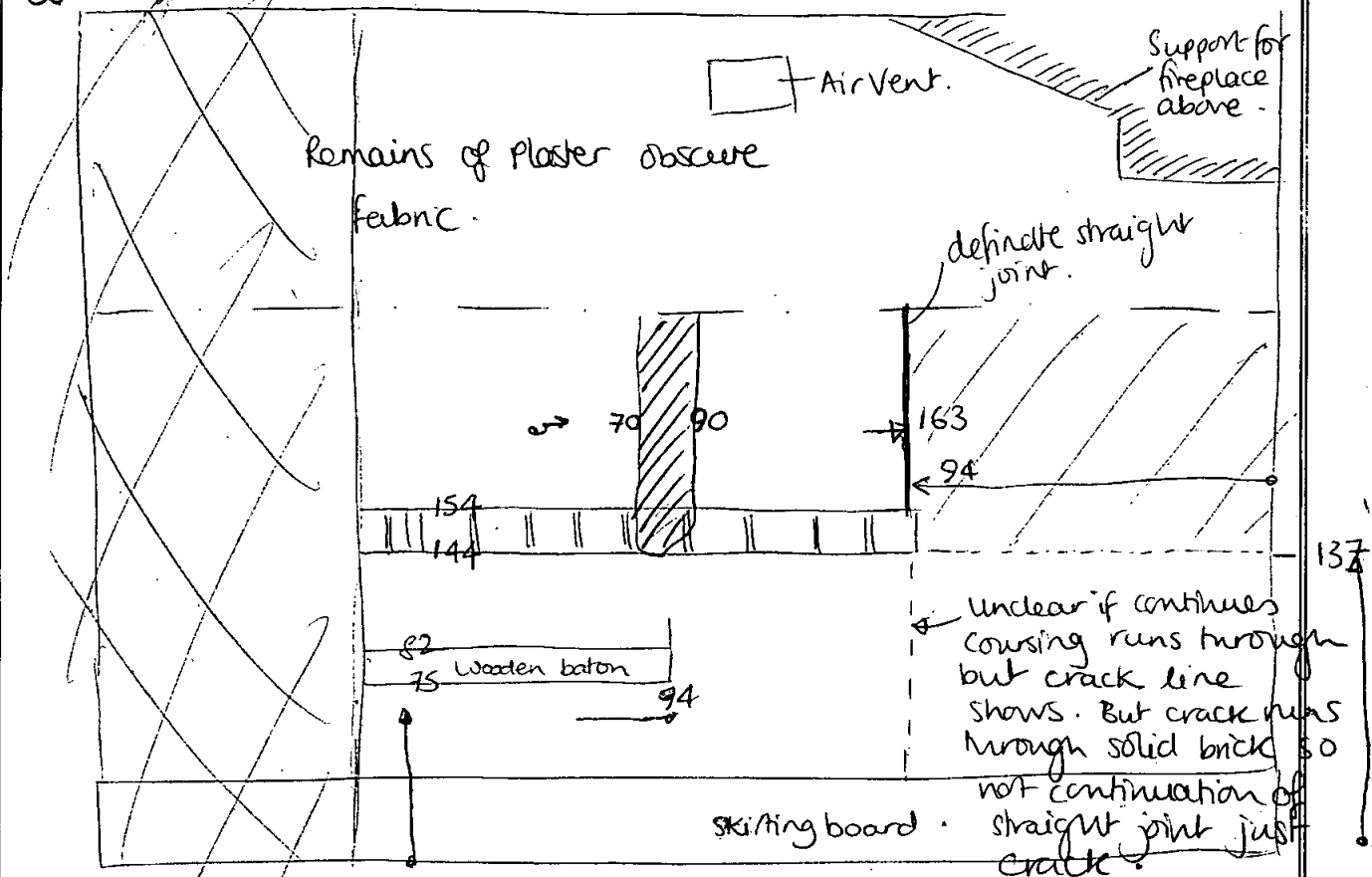
Site Code: ~~Wesley~~ SSQ 97

Client: 4 St James Square

Date: 14/10/97

Recorder: KSN

38 E317



messiest bit of wall. lots of mortar : brick ratio. Bricks ~~are~~ = majority = cut offs. i.e. ~~the~~ sealed faces seen mostly cut bits + pieces. Rest of wall also fairly messy but not like this. No bond identified, cobbled together. Red Orange + Burgundy / Yellow type bricks. -

Can see through holes in mortar to staircase. wall appears to be 1 brick thick hence the bits + pieces. On staircase side ~~wall~~ better finished - probably built from that side if finish + neatness anything to go on.

~~Doesn't~~ Idea that straight joint visible on this side = to do with

Site Code: ~~WES JBS~~ ~~STQ~~ 97

Client: 4 St James Sq

Date: 17/10/97

Recorder: KSN

38 317

return of main wall but dints don't seem to match.

But by looking outside can be seen that this is not the blocked window - that's on level 2. Under 318. No sign of any blocking. So what does straight joint represent?

Straight joint is clearly seen in upper part of area cleared of plaster. Courses do not run through, bricks have been cut smaller on left to fit suggests blocking activity.

However blocking/patch ~~see~~ line can be seen down to a row of bricks running from this straight joint right across wall, laid on sides eg Solider course.



All bricks in wall same type. Just that to right

~~top~~ of straight joint - cut up bits + pieces.

Unclear if area of grey modern cement disguises another straight joint so making a window sized opening + providing light to this room. But ~~there~~ "Vonsoir" course goes right across wall.

Wend but true - no difference in mortar mixes seen within the wall. Seems to be all 1 type.

As seen in E318 but not decayed like that. This is soft but still ~~can~~ holding together. Grey/Beige/white lime mortar 15% inclusions - aggregate up to 1.5cm, browns + red bits of clay(?) / aggregate. Chalk / limestone bits. Smaller flecks of the same, Rare - lg lumps of # 2cm (1 bit seen!)

SJQ 97

Site Code: ~~WEST 185~~

Client: 4 St James Sq, London

Date: 14/10/97

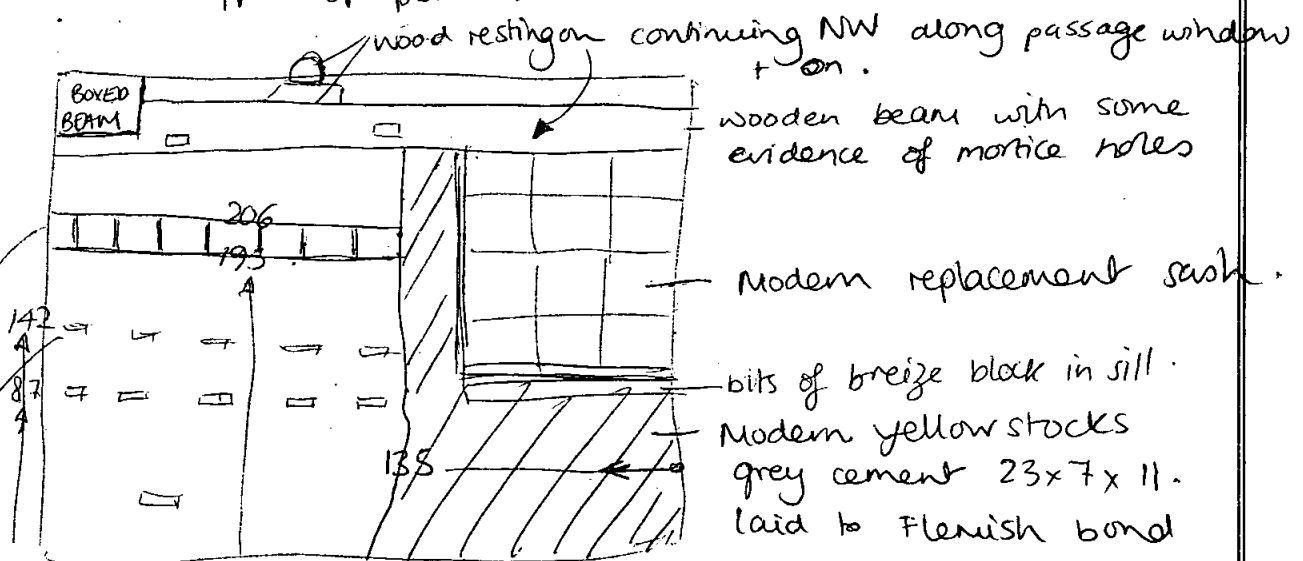
Recorder: KSN

E319. (38)

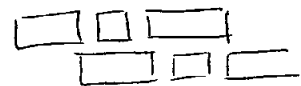
NE wall - wooden upright visible as crack in plaster + notch out of plaster shows wood beneath. Skirting board off - + holes at NW end for pipes show these walls = breize block construction.

Similar holes in back wall + side walls, S + SW show these also breize block walls.

NW wall stripped of plaster.



Course of Red bricks laid as ~~vertical~~ side soldier course. no discernable bond.



blocks of wood 9cm x 1.5cm every 15cm.

All bricks = orange red type smudges colour, all sorts of lengths none that significant as unclear what full size is. Possibly: 20 x 6 x 10. Lime mortar as that for E317 + 318

Site Code: ~~WEST JBS~~ STQ 97

Client: A St James Square

Date: 10/10/97 + 14/10/97

Recorder: Kate Newell

39. Level 3: Bathmagnus.

New door opening to street C.

Area of plaster stripped in general area that new opening may be knocked through. 1m x 30cm 120cm from corner of room.

4 courses of bricks revealed. 2⁴ obvious phases of material exposed. lower course + part of second course = modern light pinky red brick. ^{22x7x10.5} Rest = orange red → dark red - overbaked colour. Thought to be of 1 type, just different firing conditions.

Mortar bonding old brick: 21.5 x 6.5 x 10cm Creamy white lime mortar. 3% inclusions small flecks of # less than 0.5cm ø, angular grit aggregate up to 1.5cm ø occasional this includes chalk.

Modern bricks → modern grey hard cement.

Under 3cm modern grey cement plaster - up to 3% inclusions of small grit aggregate norm = less than 0.5cm ø but up to 0.5cm ø.

Old bricks quite decayed - although this may be result of removal of hard plaster!

2 pieces of wood in old brick work.

1 = 8cm long x unknown - not totally exposed

other = 7cm x 2cm



//// modern
Bonding - pretty much cobbled together. lots of offcuts/inbetweeners.
No specific bond viewed.

Site Code: ~~west 65~~ ~~500~~ 97

Client: 4 St James Sq

Date: 17/10/97

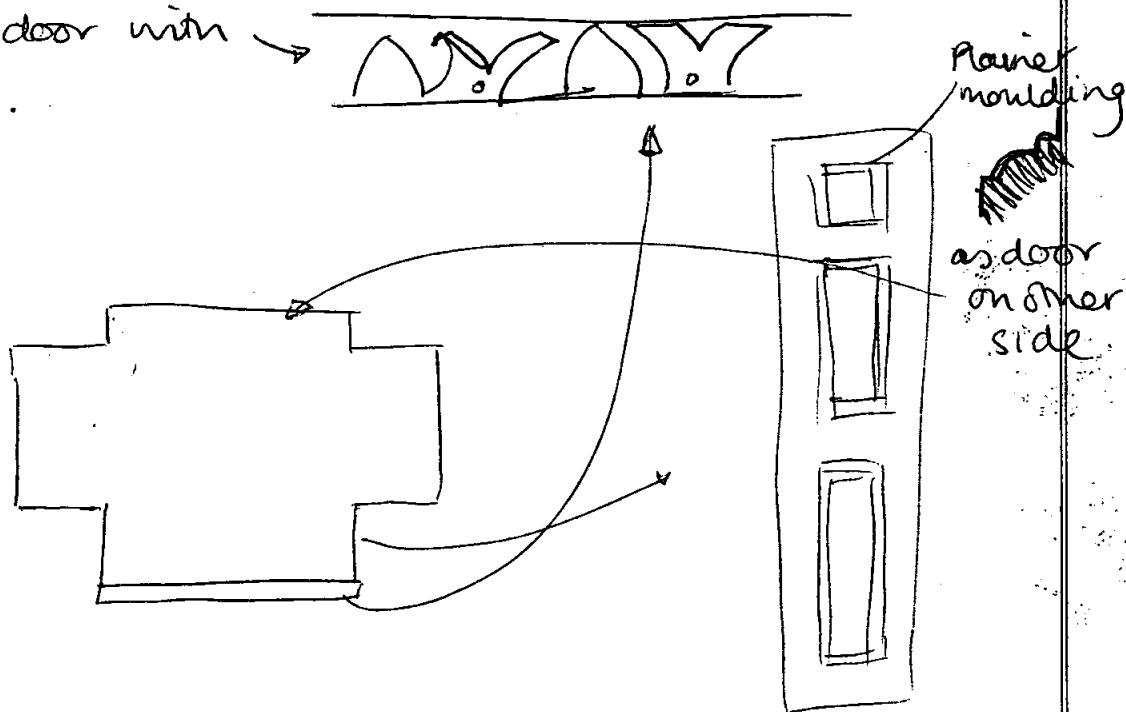
Recorder: KSN

40

Probably Double door but big gap between -
soundproofing?

Now cupboard.

6 panel door with
decoration.



Actually not double door - see plan.

Cupboard make niche for bed chamber other side.

No evidence at all for hidden door - cornice +
plaster paneling continues without break.

Site Code: ~~WEST 344~~ SJQ 97

Client: A St James Square

Date: 30th Sept 1997

Recorder: K.S. Newell

(41) 4th Level. Opening for liftshaft. C (in spec. area)

Thin area of plaster has been removed along affected wall + returns. 19cm in width.

Bricks + mortar exposed under 2.5cm of white lime plaster.

Brick dims vary - mainly headers or offsets.

Full length = 24cm x 7cm

Description of brick material difficult due to remaining plaster - perhaps easiest from brick retained by contractors after demolition. From what can be seen at this stage looks dark reddish brown.

Mortar joints 1.5 - 2cm. white/^{creamy} lime mortar with small amount of fleck like inclusions - black grit, ~~and~~ charcoal, manganese type inclusions.

Another brick colour seen - possibly indicating second type possibly just variation within 1 sort. Light yellow colour + areas of reddening / pinkish. No inclusions visible from surface on either brick colours.

Return at SW end looks contemp build. - Courses match + meet smoothly. Skirting + Cornice return.

Return at NE end not so tidy. up to 2cm gap between bricks of the 2 walls. Appears that wall to be demolished runs behind wall running SE/NW. as bricks ^{in wall to be demolished} seem to continue behind. + bricks in SE/NW wall seem to end short of the return. However + such a small opening available hard to say for definite. Same brick type seen in both walls however.



83Q 97

Site Code: ~~WFS 3 97~~


Client: A St James Square

Date: 30th Sept 1997.

Recorder: K.S. Newell

(41) Cont.

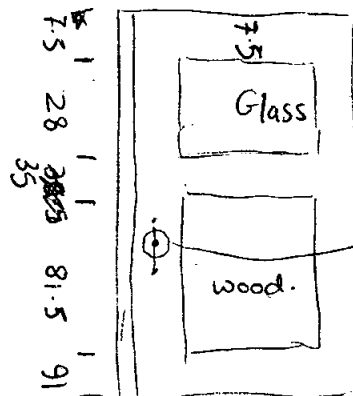
Sash windows had been removed already. as had their ^{wooden} surrounds.
 lift shaft - impossible to photograph due to space limitations.
 Must be datable. wooden surround obviously more modern (20th)
 Very plain no moulded decoration.



- 210
 - 199.5
 - 176
 - 163

- 71.5
 - 61
 - 59

- 18
 A

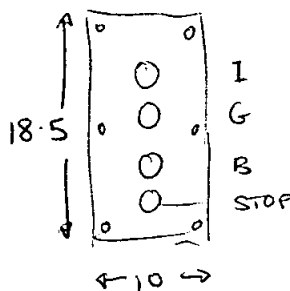


Modern metal
 handles
 holes for
 originals still
 visible.
 1 hole per door
 central

U/I/I/I

1 1 1 1
 1.5 9 35.5 52.5

110
 100
 64.5
 57.5
 52
 16





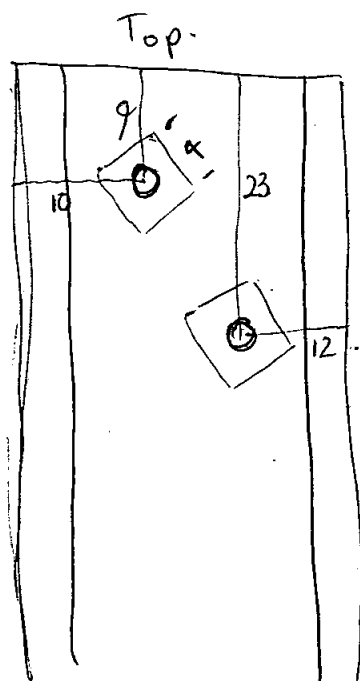
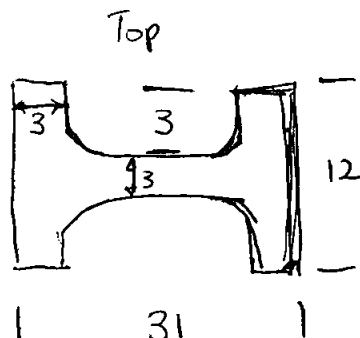
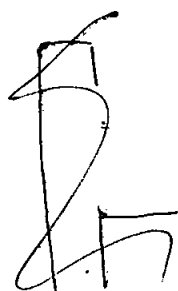
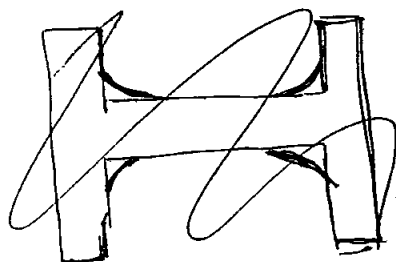
Site Code: ~~West jobs~~ SR 97

Client: A S James Sq

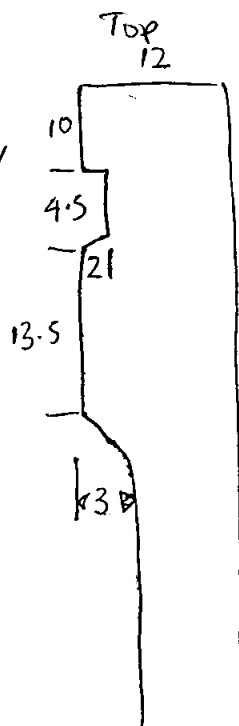
Date: 17/10/97

Recorder: KSN

Metal girders from demolished building. (41)



2.5cm ϕ





550 97

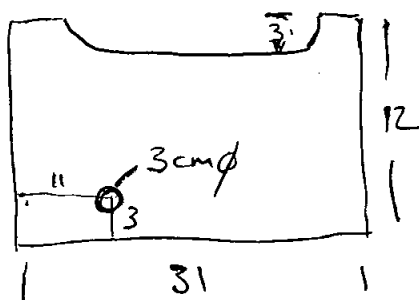
Site Code: ~~4 St James~~

Client: 4 St James Sq

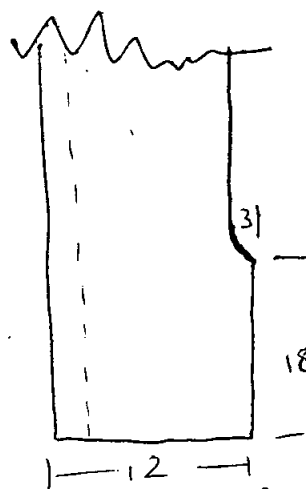
Date: 17/10/97

Recorder: KSN

Base? (A1)



Cross Section



Side profile

metal girders from demolished wing.

Girders supported on iron column with capital. Compare with that found in E318/317 Babmaes.



SSQ 97

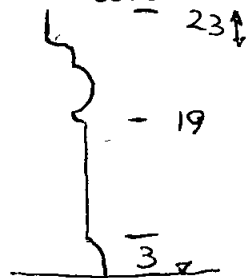
Site Code: ~~WEST 397~~

Client: 4 ST JAMES SQ.

Date: 30th Sept 1997

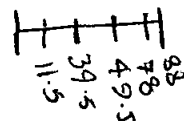
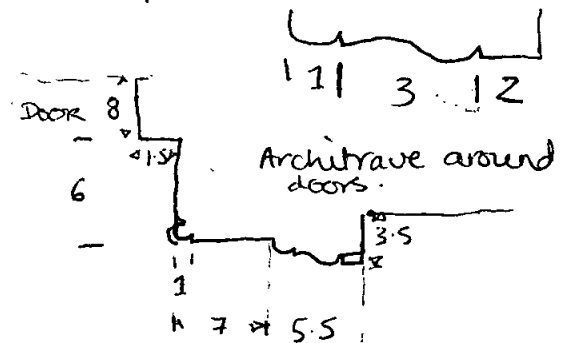
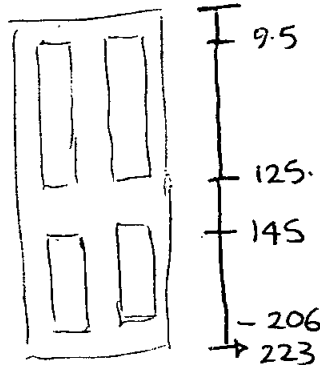
Recorder: K. S. Newell

(42) 4th Floor. Removal of partitions. D. Interior. E414
 Partition pre-ex. Photographed inside + out. skirting board
 23cm above floorboards. Conduit of electric cable.



Shadow of cupboard/structure? in diff in
 paint finish.


Doors - Pannelled. 4 panels.



High level ceiling to moulded cornice.

E 418 - partition already demolished before arrival -
 modern materials.

Floor boards. SW - NE
 as passage.



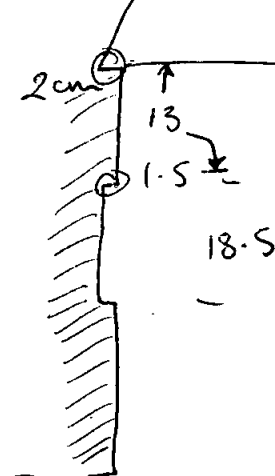
Site Code: ~~West 10~~ SJA 97

Client: 4 St James Square

Date: ~~30/10~~ 2/10/97

Recorder: KSN

(42) Door Frame has grooves cut out
matching on both sides.

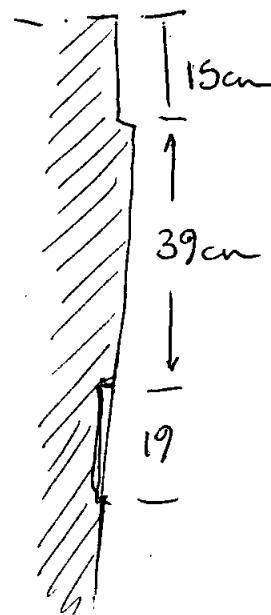


Roughly hacked out.

Lathes blocking this door = different
to rest of wall. not in same
framing run. Smaller nail heads.
larger laths. i.e. wider
2.5cm to 2cm

8mm to 1cm

Plaster covering laths creamy white
lime plaster with inclusions of #
shell, grit / pebbles up to 1cm Ø
c30% common.



Studs 6.5 x 12. — 5.5 x 12.

33cm spacings.

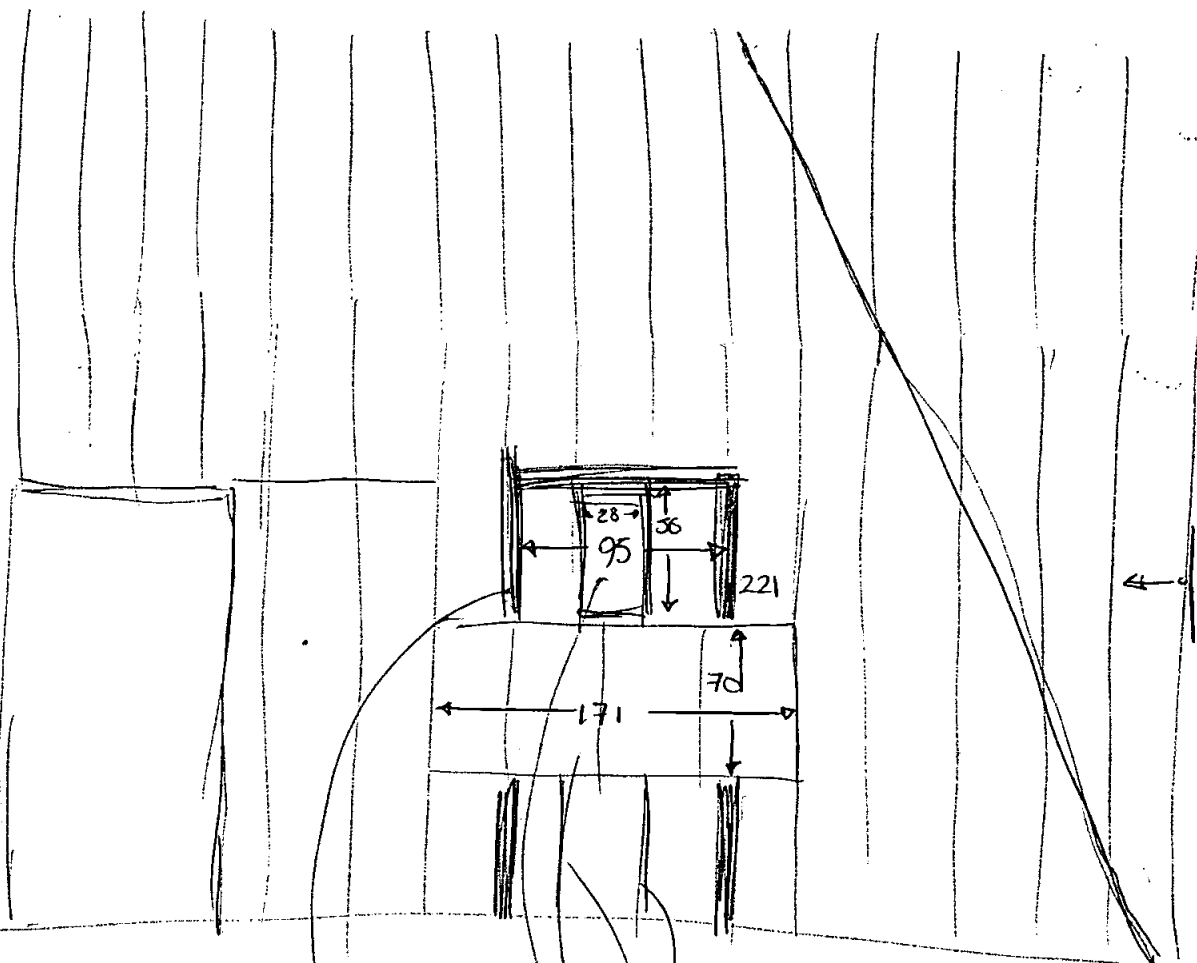




SJO 97


Site Code: WEST JBS 97	Client: 4 St James Square
Date: 2nd Oct 97	Recorder: Kate Newell

(42) SE wall stripped.



original door.
 8.5 x 12.5 \bar{c} attached
 piece 2.5 x 4 cm
 Door 96 wide
 x 2.32m height.

modern studs - browner
 but not as
 modern as
 modern framing
 covered in plasterboard &
 light brown pipe.
 Head of door at either end has
 timber marks. Baltic? Construction?



SJQ 97

Site Code: ~~WEST 185 97~~

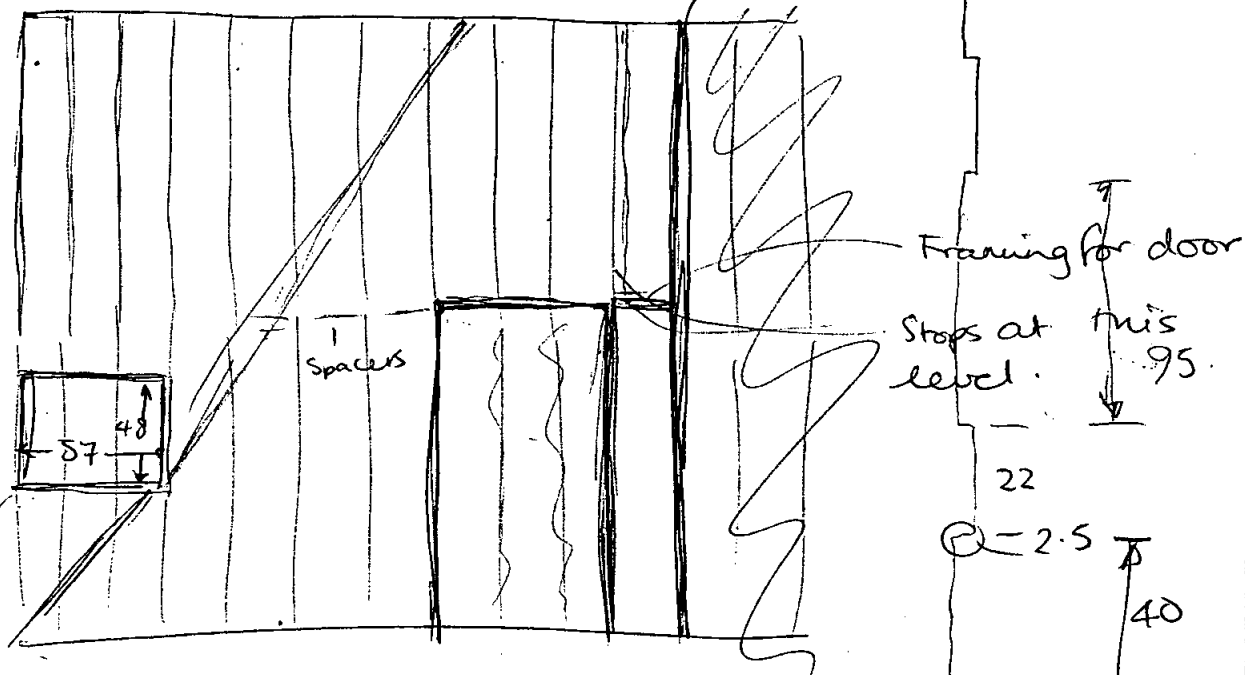
Client: 4 St James Sq

Date: 2nd Oct 1997

Recorder: Kate Newell

(42)

NE wall.



5x12cm → 8x12cm. = Stud measurements.
softwood

→ noticeably later softwood framing. modern - light pine. covered by grey plaster board.

diagonal framing stud 7x12cm. Studs cut to fit this one in. ie

c. 30cm - 33cm spacing.



Site Code: ~~Westgate~~ SJQ 97

Client: 4 St James Sq

Date: 17/10/97

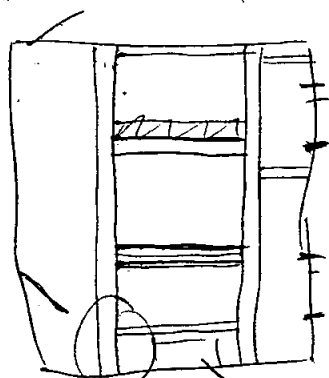
Recorder: KSN

To 20 ceiling. (44) E417

Ceiling stripped of plaster before arrival - plasterboard?
Most timber looks like replacement very light in colour
all softwood.

Some pieces do look original. They show evidence of
burning esp beam furthest from courtyard which is
positively charred at right hand end. Others just
blackened. Is this more evidence for reuse of
material from 1st house?

Brick vault for 6th floor fireplace directly above
fire place of this room. Yellow stock.



main original timbers surviving.

v. charred.

brick vaulting.

Site Code: ~~Westgate~~ SJR 97

Client: 4 St James Square

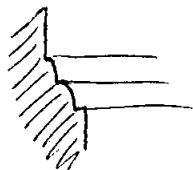
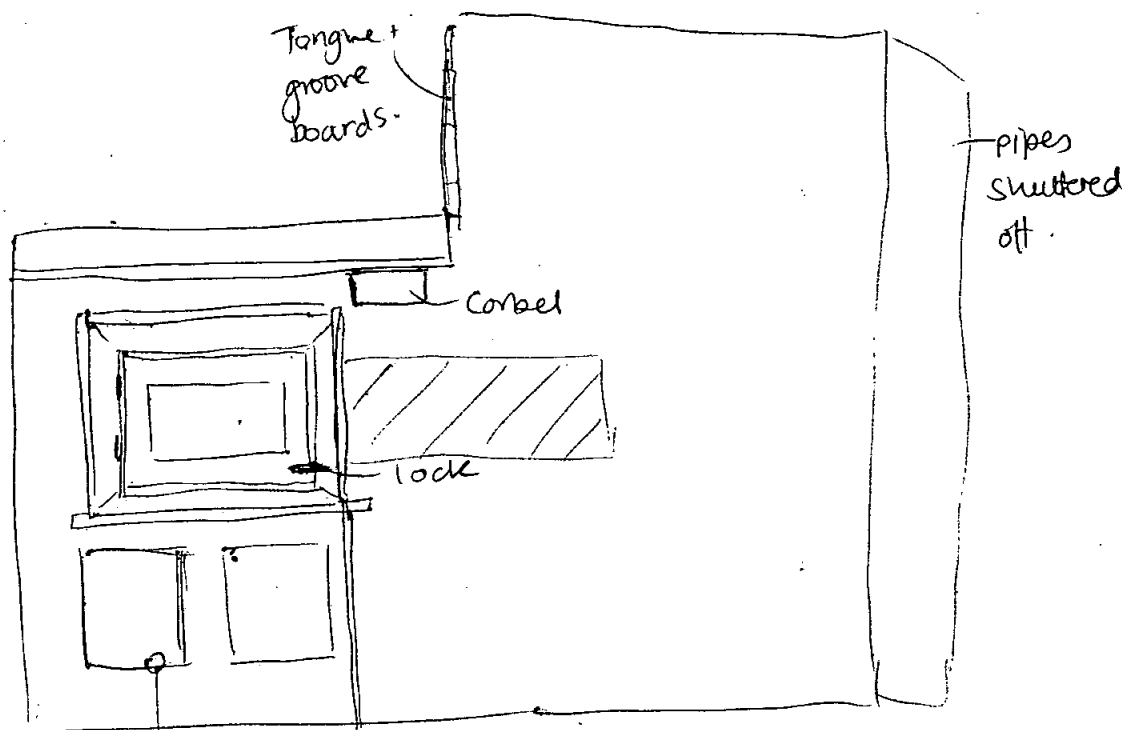
Date: 15/10/97

Recorder: KSV.

(50)

Doorway / Hatch to building now demolished. wooden panelling photographed - not like panelling of doors seen before - plainer.

Hatch door.



Bricks exposed = pinky yellow + burg/yellow as described in 51.

Mortar also the same. However plaster is not. 2 1/2 cm of haired

lime plaster. white in colour with lots of inclusions - #, grit - multicoloured, shell etc up to 1cm but norm less than 0.5cm ϕ . Seen elsewhere.

What's going on with ceiling in here?

Site Code: ~~W21763~~ 55097

Client: 4 St James Sq.

Date: 15/10/97

Recorder: KSN

Level 5. (51). Area of bricks exposed on landing.

English bond. 4 courses exposed. distinct change in brick type - as if they've run out of the 1st type!

Lower 2 courses = dark red in colour, overburnt but smugable. Creased surface. 22×6.5 cm.

Also dark red purple - burg/yellow type as seen everywhere!

Then top 2 courses dominated by a yellow stock brick pinky, yellow mix - possibly as those seen in 16. not strong enough colour for mustard type or strong yellow.

Paleish soft yellow some bricks have a pinkish tinge in areas as well. 7 = chipped does have v. similar inclusions to mustard yellow - air holes, black patches etc. - just not right colour. $23 \times 6.5 \times 11$. so slightly lger than normally seen.

lime mortar ~~beige~~ just off white (beigish - very light) inclusions = 3%. Flecks of grit less than 0.5 cm ϕ + #, brick clay chippings. up to 1 cm ϕ \times 2mm.

Under 3cm thick mid/dark mushroom brown plaster. Very hard but I think historic due to inclusions of # + shavings of wood. Inclusions = 5%, as well as above mentioned also bits of chert + grit up to 0.5 cm ϕ

Site Code: ~~WEST 185~~ SJA 97

Client: 4 St James Sq

Date: 16/10/97

Recorder: KSN.

(61) Level 6. Door openings plan has now been changed to 1 central door. marked on plan.


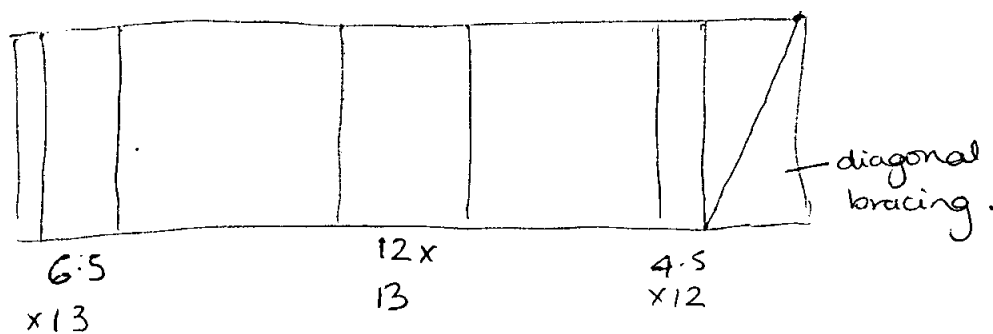
Strip 97 x 20 cm exposed.

lath + plaster wall.

2.5 cm ^{white} hair lime plaster. lots of hair. inclusions of shell, #, grit norm = 0.5 cm ϕ up to 1 cm ϕ . 20%.

laths - 2.5 cm look split. fixed with hand made nails - irregular 1 cm heads.

4 studs revealed - all different sizes! softwood.



Wall c 18cm wide in total.

Site Code: ~~4 St James Sq~~ SJQ 97

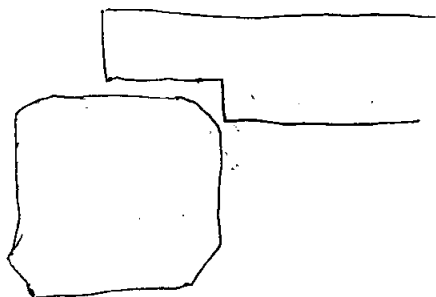
Client: 4 St James Sq

Date: 16/10/97


Recorder: KSN.

Plaster removed from 62 before visit. Photo's taken after removal only.

Beams run across the passage with joists for floor 7 resting on them + running lengthways

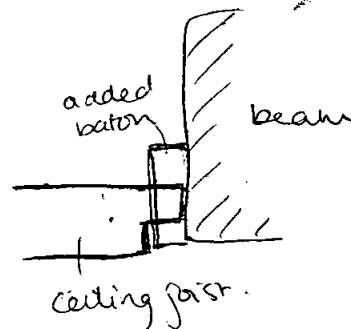


Smaller 'joists'? for ceiling are fixed in a no of ways



= majority.

but sometimes



timbers v. variable in size - not squared off some v. waney look pretty much like branches! + 1/4 trunks!

Site Code: ~~WSTJHS~~ SSQ 97

Client: 4 St James Square

Date: 15/10/97

Recorder: KSN

63. 2 areas opened up along wall. Both show same thing as 64.

Red/Orange - quite dark in tone + burg/yellow bricks laid in English bond with v. white hard lime mortar as before + plaster as before.

Some modern disturbance for a pipe seen in strip to far right of window. To area immediately right of window descriptions the same but modern cement covering. Again evidence of white wash on ~~stones~~ bricks.

Site Code: ~~WJHS~~ SJR 97

Client: A St James Square

Date: 15/10/97

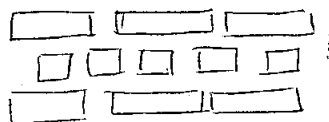
Recorder: KSW

(64) Level 6. C.

New opening to stair. (NB here as elsewhere the junction between the early and late (18th) fabric)

Area 1.40m x 0.3m plaster removed 1/2 way up wall.

3 courses of bricks exposed. Bricks laid in English bond



2 distinct colour types seen. One = orange red. Bricks quite irregular, creased surfaces. Inclusions of yellow lumps

unlike burg/yellow type - there the yellow = flecks + splatters + swirls. Here the yellow is contained lump like pieces up to 1.5cm ϕ . Also seen burnt grit - angular. up to 2cm ϕ
 \rightarrow white
22x6x10 cm.

Also seen - burg/yellow type. Same size. - more burg/yellow bricks than orange red.

Brick surfaces show remains of whitewash skin.

Mortar - Chisp white lime mortar 2% inclusions of # up to 0.5 cm ϕ , brick clay frags - red/orange. Mortar v. hard, strong in consistency.

2 1/2 cm plaster - Small amt of hair. 25% inclusions - shell, #, grit, bits of wood shavings. norm 0.5cm ϕ but up to 1cm ϕ .

Site Code: ~~Wesley~~ SJQ 97

Client: 4 St James Sq

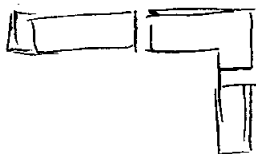
Date: 15/10/97

Recorder: KSN

Door nr 64.

on SE side modern boxing removed reveals corner of 1720's
build. Burgundy / Yellow bricks turn corner - same brick just
anis cur into it.

DOOR





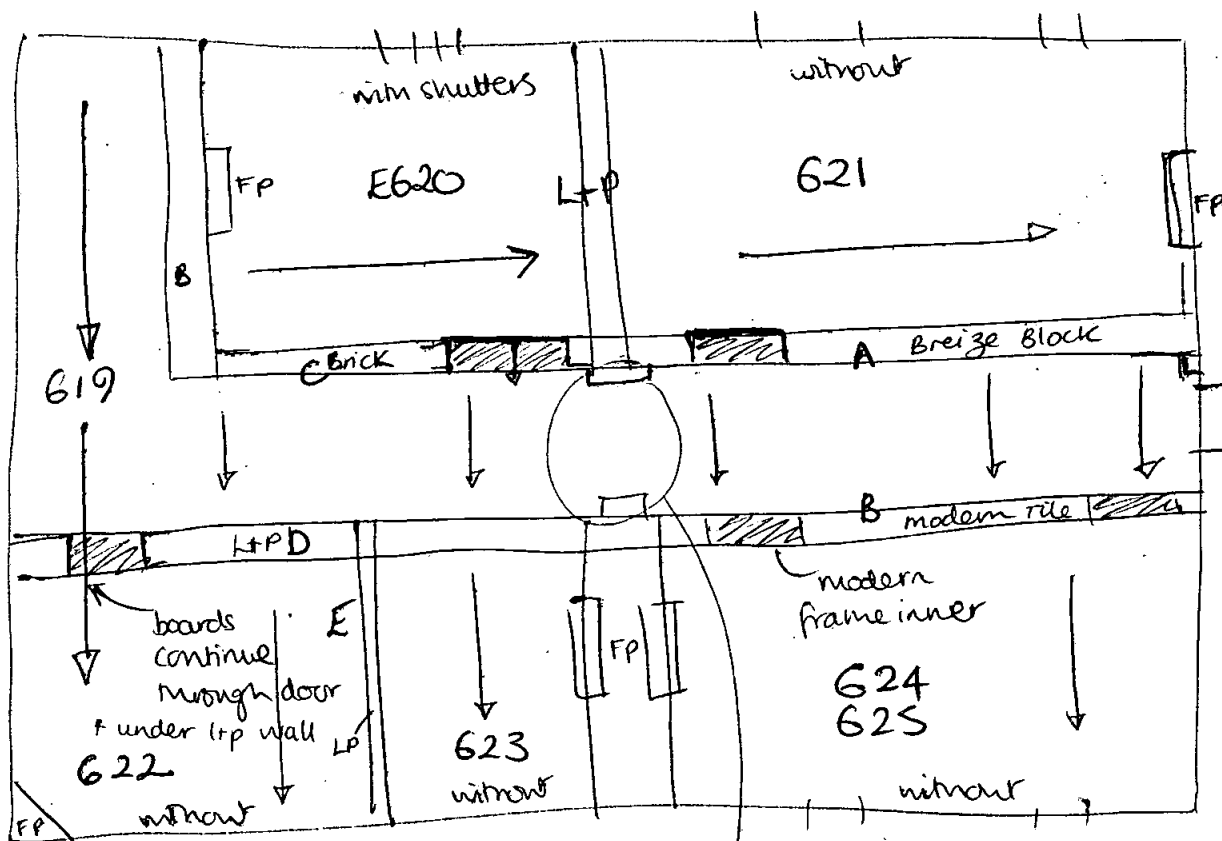
Site Code: ~~WESTIES~~ SJQ97

Client: 4 St James Square

Date: 15/10/97

Recorder: KSN

Flooring of general 65 area.



↓ = direction of floor boards



Is this the remains of former room extent?

Site Code: ~~WEST 385~~ SJQ 97

Client: A St James Square

Date: 15/10/97

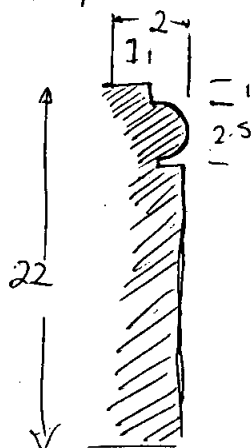
Recorder: KSN.

(65)


(A) - Gray breize block construction.

(B) - Modern material - grooved red cavity tiles + modern beige cement plaster.

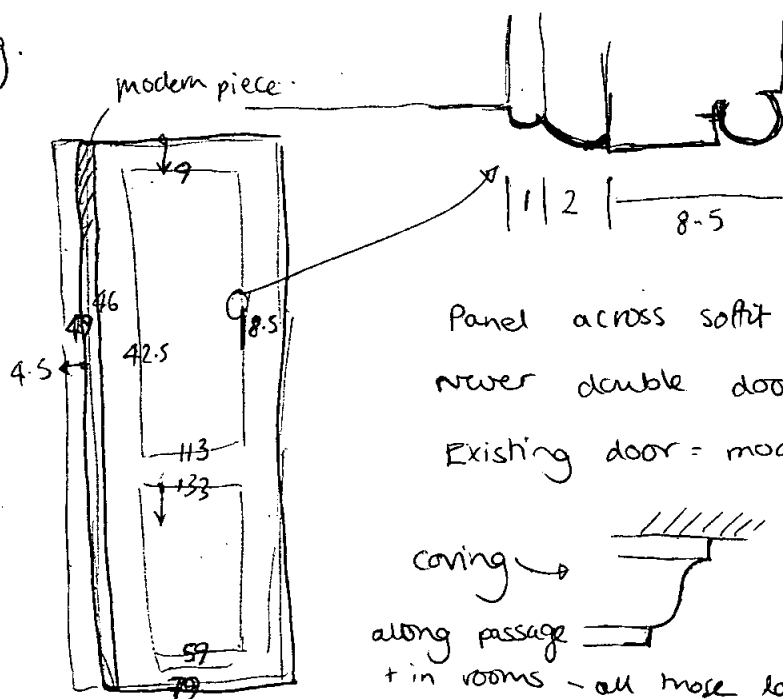
despite historic looking skirtings + doors



skirting.



Paneling to side of reveal

All diagrams
from
E621Panel across soffit of door as well
newer double door.

Existing door = modern - not pannelled.

coving →

along passage

+ in rooms - all those labelled 65.

Site Code: ~~West 115~~ SSR 97

Client: 4 St James Square

Date: 15/10/97

Recorder: KSN.

(65) 94 x 13cm strip of plaster removed revealing 7
 [C] course of bricks. Headers. ~~Course below looks like~~
~~stretchers so probably English bond~~ Can't see enough of
 course below to suggest bond.

4cm plaster → some historic lime, haired small inclusions
 as for 64 but also modern cement skim over this. I can
 Red/orange + Burg/Yellow brick type seen.

Mortar = greyish/creamish white. c 3% inclusions #, grit
 up to 0.5cm Ø. hard texture -- dominated by lg amounts of
 coarse sand. Not the same as 64 - that had more
 lime, was smoother in texture.


E620.

Door as E621 - moulded frame - paneled reveal,
 modern door.


Coving + skirting board, plaster board ceiling + sash windows
 all as before.

Fireplace boxed so can't see type.

Shutters around sash window = different to other 65 rooms.



Plan



wall ÷ E620 + E621
 = lam + plaster.
 Small hole in wall
 shows this.

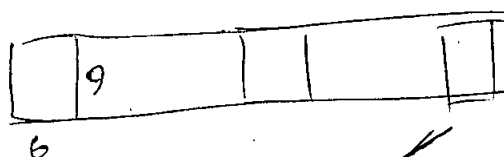
Site Code: ~~WESTJBS~~ SJQ 97

Client: 4 St James Sq


Date: 15/10/97

Recorder: KSN

(65) D- lathe + plaster wall. 92 x 17 cm exposed.
 Very different ^{plaster} ~~mortar~~ to normal seen in this house
 light brown in colour, cement hard but still with animal
 hair in as binder so presumably lime mortar.
 Rough sand - high amount. Inclusions other than that
 grit 3% less than 0.5 cm ϕ . Plaster = 2 cm thick.
 Laths - even, short 66 cm in length 2.5 - 3 cm wide
 Fixed with hand made nails - 1 cm irreg head - sides
 clipped off. 2 cm in length.
 3 studs exposed - softwood 6.5 x 9.



NE most stud =



Cut for diagonal bracing
 of frame to run through
 as seen in (42).

Through cavity other side plaster + lath visible.




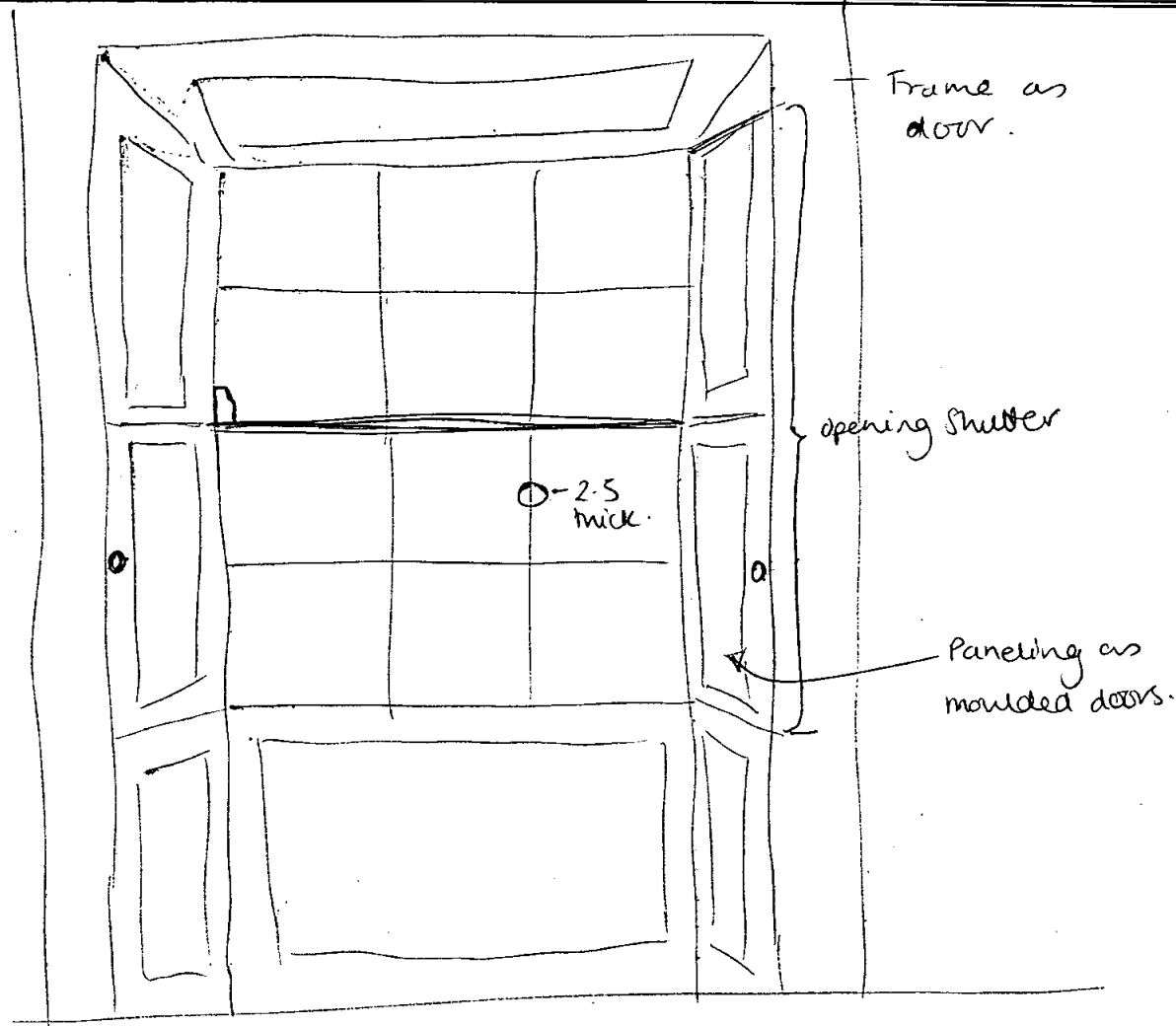
Site Code: ~~West 105~~ SJQ 97

Client: 4 St James Square

Date: 15/10/97

Recorder: KSNL

(65)



Room E620

Site Code: SSQ 97Client: 4 St James Square

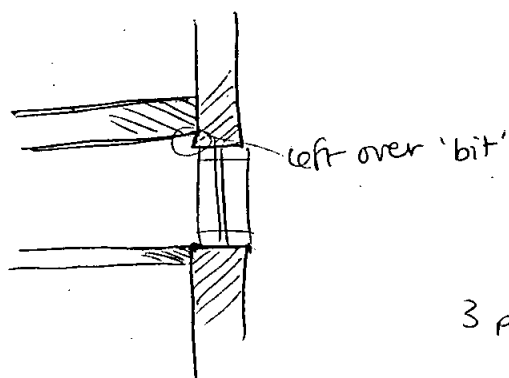
Date:

Recorder:

EG21

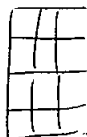
65

SE wall = ~~brick~~ brick block. Strange bit seen in plan - relationship of wall to end window.



Fire place NE wall - central
NW wall - 2 sash windows -
quite chunky glazing bars
+ plain ends.

3 pane



Between the 2 windows an area of brick work exposed -
due to ripping out modern pipes. Burg/Yellow type identified +
orange red type. Bricks v. dirty - blackened.

Mortar = greyish white lime? mortar. 2% grit less than
O. side of

New pink plaster-board ceiling.

Site Code: ~~WEST 185~~ SJQ 97

Client: 4 St James Square

Date: 15/10/97

Recorder: KSN

(65)

E624 + E625. Modern partitions have been removed.
Hole B shows this wall too = modern.

SW Door gone. Surrounding to passage = moulded as

E621. no paneling on reveals as twin wall.

Sash windows as E621.

Inner ~~door~~ door frame = modern not decorated at all!

NE door - again door gone but both sides of frame = moulded.
skirting + coving all round as before.

Mod. plasterboard ceiling.

Area of bricks exposed S corner - Burg/yellow + red/orange
types as E621. English bond. lime mortar as E621

Fireplace same as that from 3rd floor corner fireplace to
be removed. same iron fittings + mantle surround.

Site Code: ~~West 105~~ SJQ 97

Client: 4 St James Square

Date: 15/10/97

Recorder: KSW

Room E623 (65)

Small room - long + thin, but apparently designed this way.
Fireplace to NE wall - boxed so cant see type.

1 sash window - as others but no shutters.

Plaster board ceiling

covering + skirting throughout as described before

Area to SE corner stripped of plaster. Burg/Yellow + Orange red bricks visible. no specific bond seen.

Same mortar as described for 65 (C).

modern door in moulded frame - both sides.

Room E622

Corner fireplace - boxed.

covering + skirting boards around.

Modern door in moulded frame.

Sash window as rest - no shutters.

Panelled + beaded door as before to what is now cupboard in SW wall. ~~Probably~~ ^{Probably} once doorway through to E614. ^{Although door beaded on 1 side only - plain on inside of} So why not share fire place? (line) cupboard.

Circulation from this area to main house = division of building phases. Also look at thickness of walls.

E Hole knocked in NE wall for new doorway. Shows wall is lat + plaster construction. 2 studs. 5.5 x 9, softwood 5 37mm centres. Again to left diagonal bracing of frame seen.

Plaster odd stuff as D.

Site Code: ~~W512~~ SJA 97

Client: 4 St James Square

Date: 15/10/97

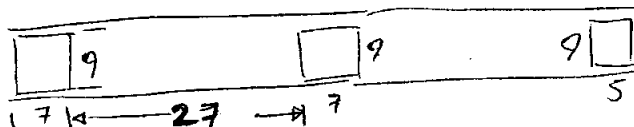
Recorder: KSN

66. Level 6. Area $1m \times 20cm$ cut through haired lime plaster to reveal laths + studs.

Plaster = 2.5 cm thick - lots of hair binding material.
white lime plaster with 20% inclusions of charcoal + shell none 0.5cm ϕ but up to 2cm ϕ .

Laths = riven 2.5cm wide. Held with handmade nails - 1cm irregular heads.

3 studs visible. 7×9 softwood.



34cm centres.

Other sides lath + plaster can be seen through cavity.
wall c 16cm wide total.

3.5

3.5

16.0

Site Code: ~~W5105~~ SJR 97

Client: 4 St James Square

Date: 16/10/97

Recorder: KSN.

To Level 7.

Openings have not been shipped for new openings as plans are still likely to change. However an area of plaster has been removed between the 2 windows and so this has been used to check the fabric.

A strip 85cm wide has been cleaned of plaster, full wall length.

Bricks generally laid in English bond although not exclusively so. lots of bits + pieces.

Burgundy Yellow and a dark orange red with same overburnt texture. with inclusions of grit up to 1cm long + thin up to 2%. 23x7cm.

Mortar = greyish white lime mortar. 3% inclusions of grit + #, shell 0.5cm ϕ .

Plaster covering = 2cm thick - white lime. a v. little hair fleck inclusions 1%. # less than 0.5cm ϕ . Characterised by coarse sand - lots of it.

lger area stripped to north of north window.

English bond - Same orangered + burg bricks but diff mortar \rightarrow like that seen in level 3 Babmaynes 38. v. limey + soft like cheese. white base but coloured by inclusions - 25%. Flecks of brick, aggregate, charcoal, beige bits of clay 1cm ϕ . This type also seen in NW wall. same brick type.

Site Code: ~~Westgate~~ SSQ 97

Client: 4 St James Sq

Date: 17/10/97

Recorder: KSN

70 cont.

Again front wall. same bricks + same v. line mortar.

Norm window in back wall - Possibly originally a door?
~~Believe there was always a recess back to door/~~
~~window. bricks at~~

Top of window to north - patching with burg/yellows
 → but harsher in colour + with more inclusions +
 mustard yellow.

Above this modern brick patching.

Lower down N reveal of window some mushroom brown
 hard historic mortar found as seen before.

Therefore looks like window had some work on it
 during that period - ie not original.

NW wall

Large area patched by breeze blocks. Unclear what this
 represents.

Windows in back wall not same. S. one sash but doesn't
 match front egs.

Site Code: ~~Hestias~~ SJQ 97

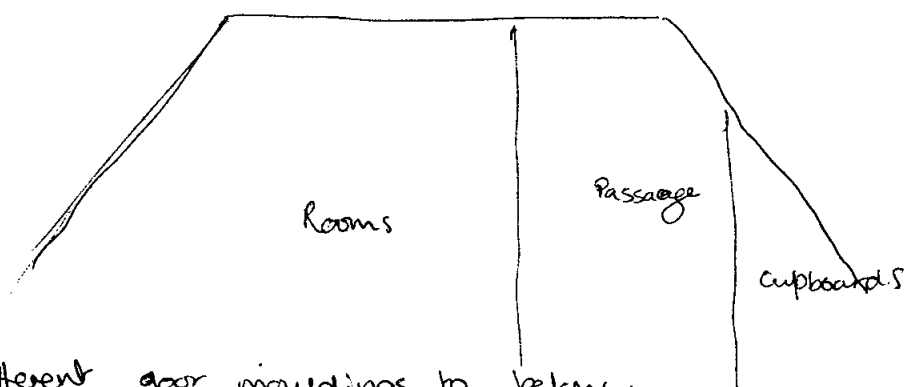
Client: 4 St James's Sq

Date: 17/10/97

Recorder: KSN

72 - modern squash court (20).

71 Passage + rooms all lined \bar{e} tongue + groove boarding.
 Some 21cm wide on right hand side of passage - laid horizontally. but most 17cm wide + used vertically.
 even ceiling done.



different door mouldings to below.



less pronounced. mix of plain 4 panel doors + beaded 4 panel doors with top 2

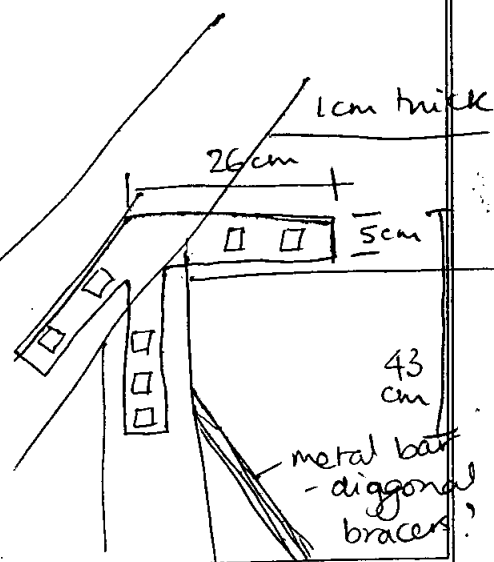

glazed.

Fireplace in 1st room.

Door? to roof space in 2nd.

metal work holding structure together.

Framing behind tongue + groove = softwood nailed together.



Site Code: ~~W5135~~ SJQ 97

Client: A St James Sq

Date: 28/11/97

Recorder: KSN

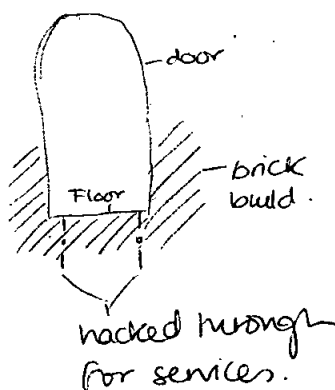
N112. Area marked on 1:50 plan. Service duct in Floor. 62cm deep.

Along E wall excavations have revealed stepped brick foundations marked on plan + photographed.

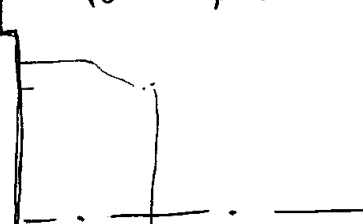
under S most window on this wall interruption in brick work also some indication of brick work structure running E-W which has been cut back? See later notes

Doorway newly reopened. 3? looks as though bricks hacked back to excavate service trench on both sides. under previous floor level i.e. concrete floor. No evidence that pier is secondary.

To W of door way in N112 30cm down from concrete floor wall steps out 5cm. 1 brick below this level is a deposit of black burnt ashy material - dark brown sandy silt with 10% inclusions of charcoal red brick frags - lg pieces.



Deposit seen in W section 23cm from wall 49cm down from concrete floor. 66cm down = bottom of trench deposit continues down extent not excavated. Possibly marks construction cut for post 1725 rebuild backfilled with fire debris.

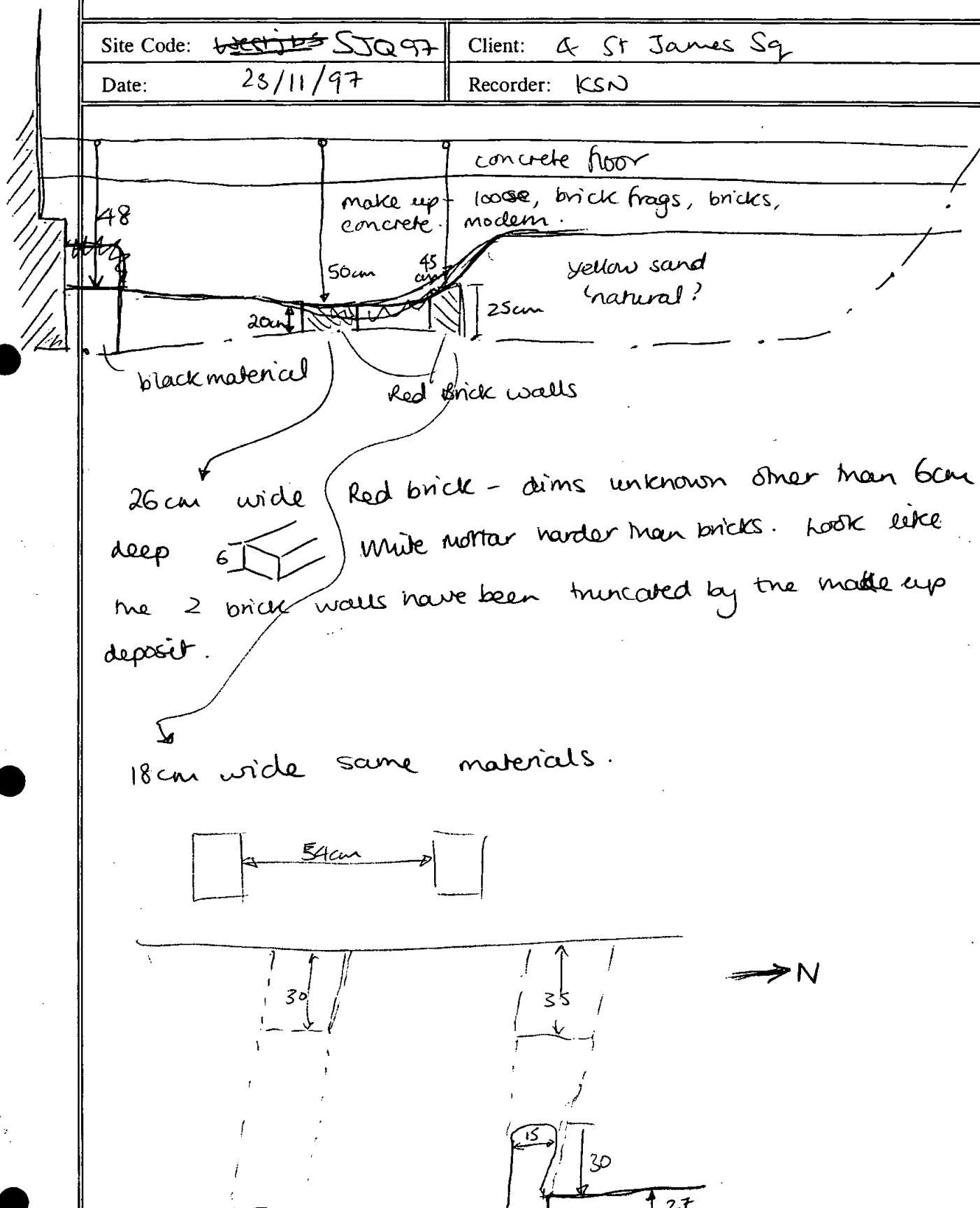


Site Code: ~~WESTS~~ SJQ97

Client: A St James Sq

Date: 23/11/97

Recorder: KSN



Site Code: ~~555/65/555/7~~

Client: A St James S Sg

Date:

23/11/78

Recorder:

KSN.

Brick walls may mark service channel seems to be different soil on inside of walls to that N of walls.

Inner = mid brown, red brick frags, mortar frags.

N of wall = dirty natural yellow sandy material.

Brick walls don't go right across excavated trench.
- May do but not dug for. To E side N wall seems likely to have run into cut off brick work under window. This truncated by foundations for post 1725 build.
Following on from this running NW = mortar stain.

All photographed.



SSQ 97

Site Code: ~~WESTJBS~~

Client: 4 St James Square

Date: 28/11/07

Recorder: KSN

Area Excavated in N112. (A)

2.5m x 1.25m To a depth of 1.83m. with shallower offshots. Location marked on 1:50 plan.

30cm down gas pipes.

155cm down lg sewage? pipe, laid in concrete.

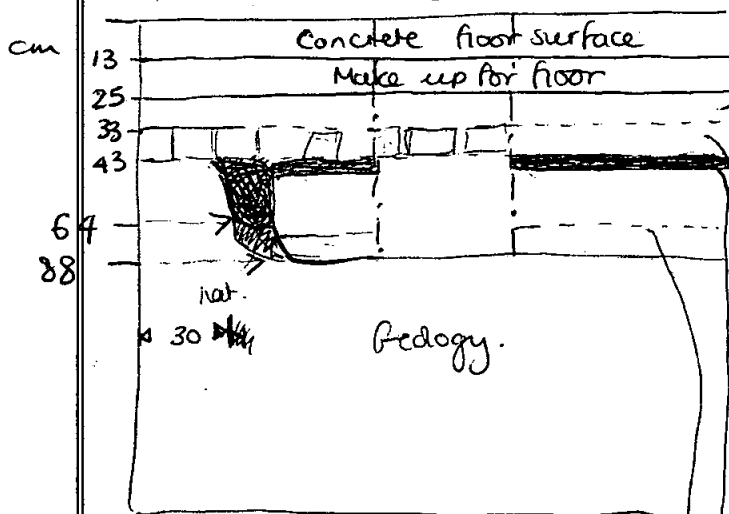
Therefore most of the excavation was re-exc. of ~~20~~ pipe trenches.

Edge of this pipe trench seen in W section.

Therefore E, W, S sections show modern pipe trench. - of no archaeological interest.

N. section however should have undisturbed deposits.

Poor ~~inner~~ lighting conditions and inaccessible trench makes detailed recording impossible.



loose sandy material with 25% pebble inclusions norm + mortar 2.5cm ϕ + 1cm ϕ

mid brown in colour but with yellow sandy material throughout + possibly inclusions of mortar - cream/white lime mortar.

layer of red bricks - possibly indicating previous floor level associated with dark brown silty sand with 5% inclusions 0.5cm ϕ white fleck grit + red brick flecks - cohesive not friable.

Site Code: ~~Westgate~~ SJQ 97

Client: 4 St James Sq

Date: 28/11/97

Recorder: JCSN.

N117

Brick layer not consistently seen across section - run of bricks seen at W end + then traces of bricks seen to E - red coloured layer. ~~passing~~ But layers do continue through. bricks sit above thin layer of dark black/brown material - described above.

Under this is a thicker deposit of loose material. Matrix of silty sand. Stony inclusions - 25%. Some pinkness in colour but generally mid brown at top + darker brown below.

Unclear as to whether
If it was it was already
truncated by pipe trenches + would
only be visible in section-as now.



is a feature.

1 brick retained: 23 x 6 x 10.5cm therefore similar dims to 1670's foundation.

SJO 97

45 James' 30 Oct 1997

①/3.

Babmas

Level 3 is 1F of building

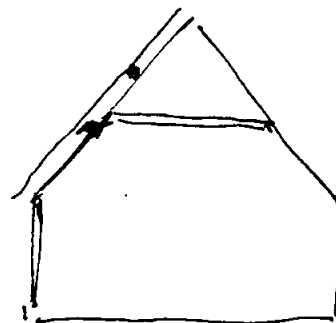
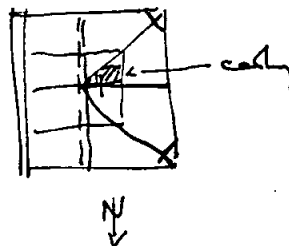
E 421 3 w to street (middle zone)

built apt brick wall to E, with
hipped roof, eave at 1/2 height

V. door, apnl + 2 w

E fp block.

substantially the rest A frame →
with corner etc.



Back wing with lower pitch roof starts at 420/427 divide (part modern)
with large case beam over — ? back wall of house removed.

modern parts of 426-7 removed.

corr fp. in SW corr. balcony ? ⑬

skylight (w) with weathering open.

red brick in many gully white mortar on E + W walls marked >

? was fp in SW wall or just from below.

E 422-4. E 1/2 of Bldg.

joint fast to back of floor c 6x10 □

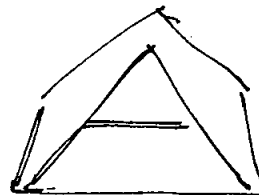
fast + back one window 2 joints over (marked) the floor over.

division (removed) 8+8 sections front + back
error with yellow brick corner stone

short steps down from last

Access to attic by (hinged) stairs which fold to wall.

mansard roof in light of floor replacing earlier A-frame
(one stone in each E + W walls) of larger section.



E + W gable rebuilt in yellow brick round corner stone
for mansard shape.



Balman

Street front all yellow (+ some mss) brick

No doors + hinges

interesting external red brick walls in main arch has

slits in brick to pressure walls

timber beams + brick solid corners in E wall

zigzag for pressure at rear door insertion

Stable roof

Equilateral: brick. (Hf is S wall.)

Bay 1 (S) oak/elm rafters in 2 rows to purlin + wallplate (N)

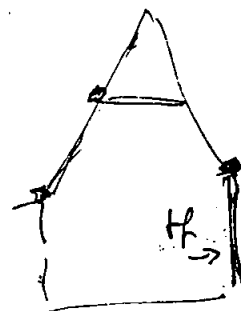
+ 1 low purlin + single row to low purlin (S)

? low purlin held in Hf

Colts braced with to purlin + lapped to rafters

Truss 1 is small ? with angle.

Truss 2 has Hf + S + Hf below tree ? later.



do suggest bay I not casted, but by II call it the land

Bay 2 also had with purlin N + low purlin S.

Truss 4 (made IIII)

Truss 3 has lost tie beam. collar + purlin N

Bay II-III has inserted (Q) early + down

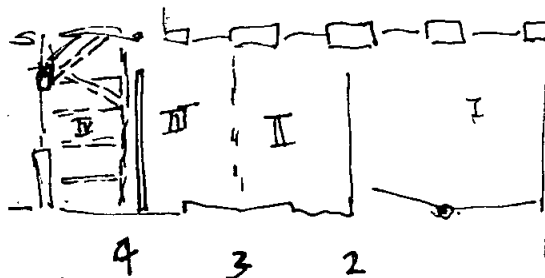
Wall in bay III is Hf + Vii wallplate.

Truss 4 (made IIII) to W of partition has burnt

collar + rafters, remnant of collar on E side as far as partition

Bay II has frame for head/chimney + 4 joists + 1 extra to frame. all jointed to truss 4

[much JW at In 2011]

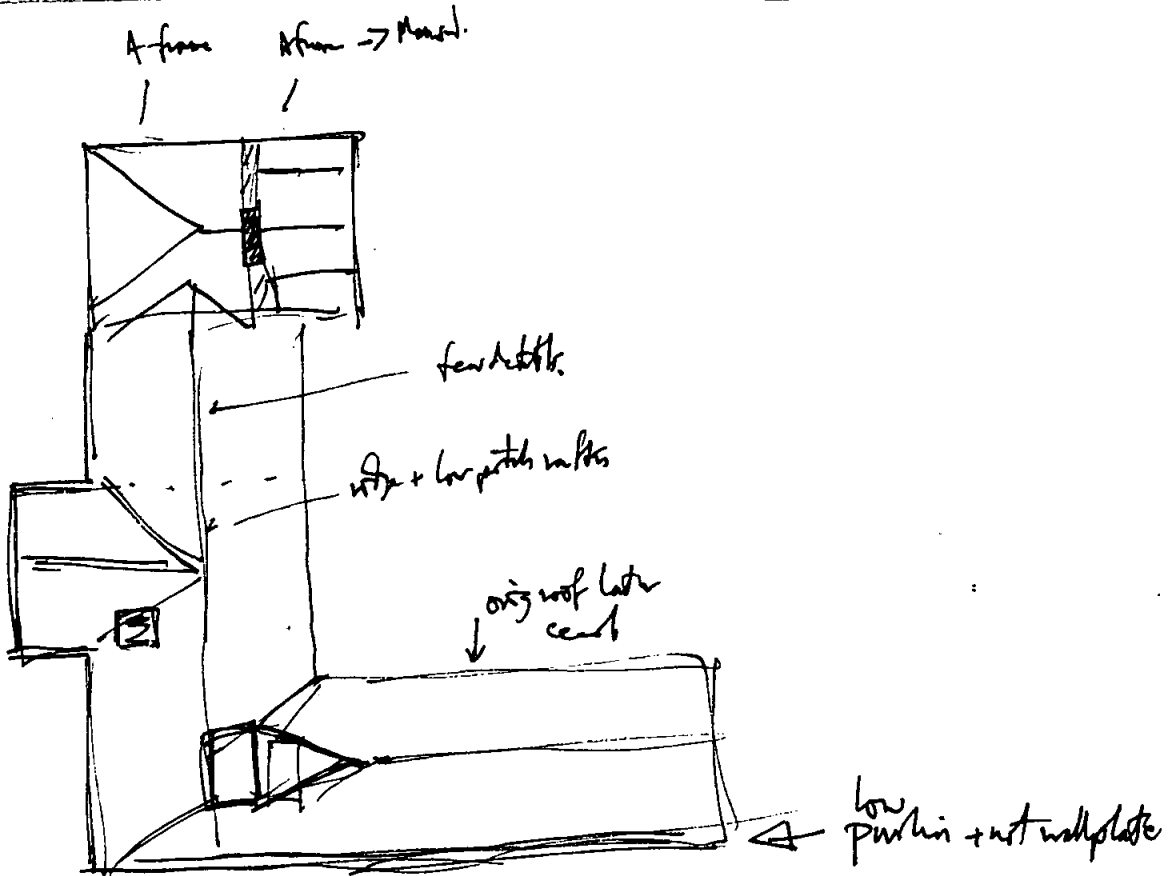


Kate

Vent I dir 1-4, 6, 15-17
24
41-2


Exposure to come next week

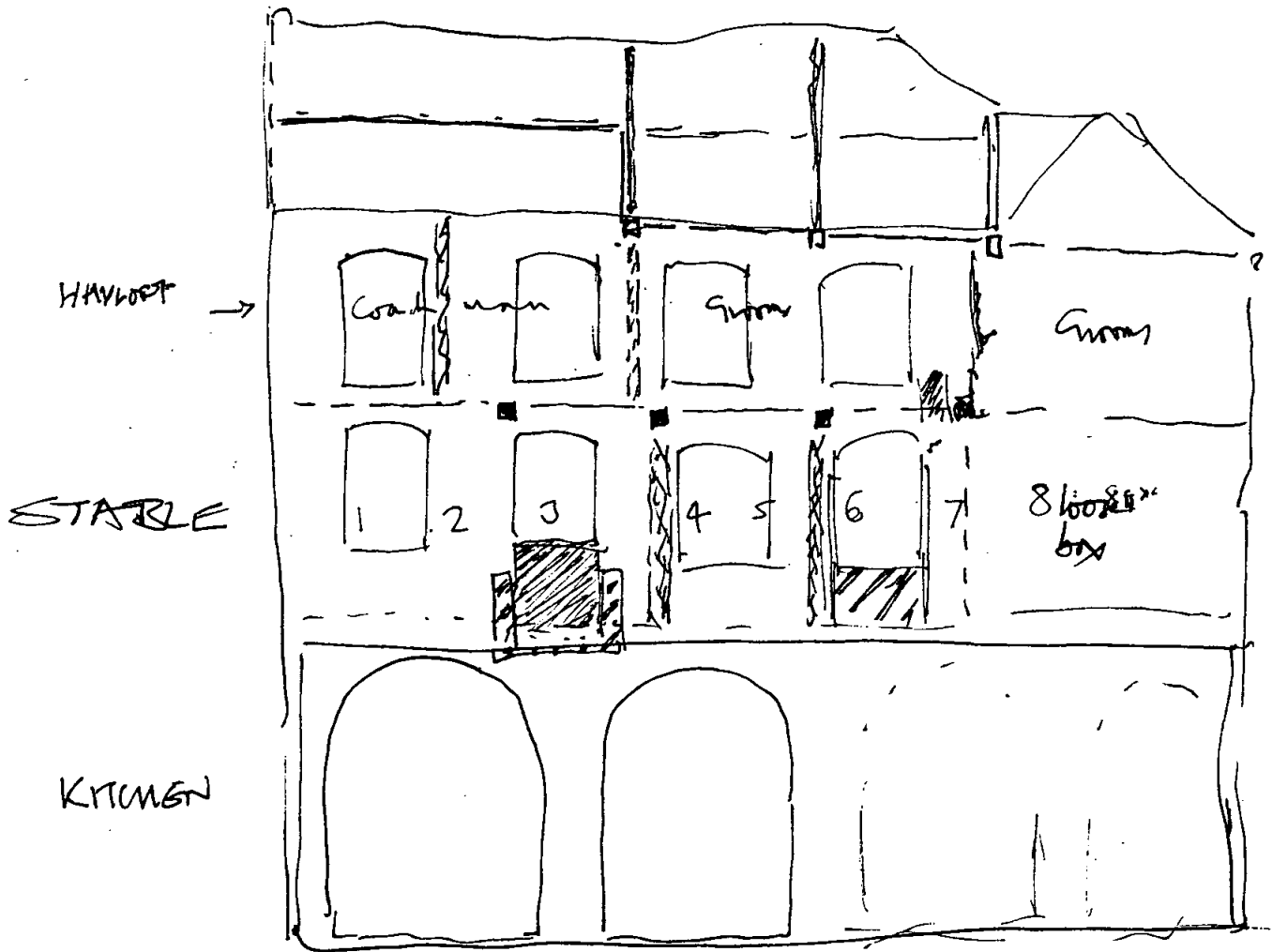
Vent II (3/10)



Birds seen I white gully matrix charcoal
II (grey) w/ purple/yellow
III (grey) yellow.

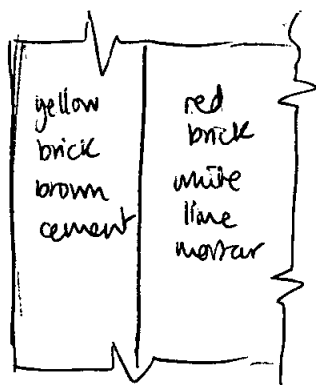
adhesive - adhesive
- tube.






Site visit 23rd April 1998.
Level 2.

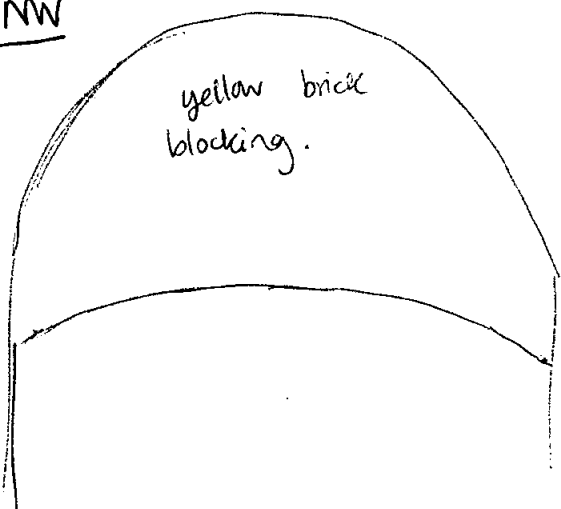
22
NE



SE

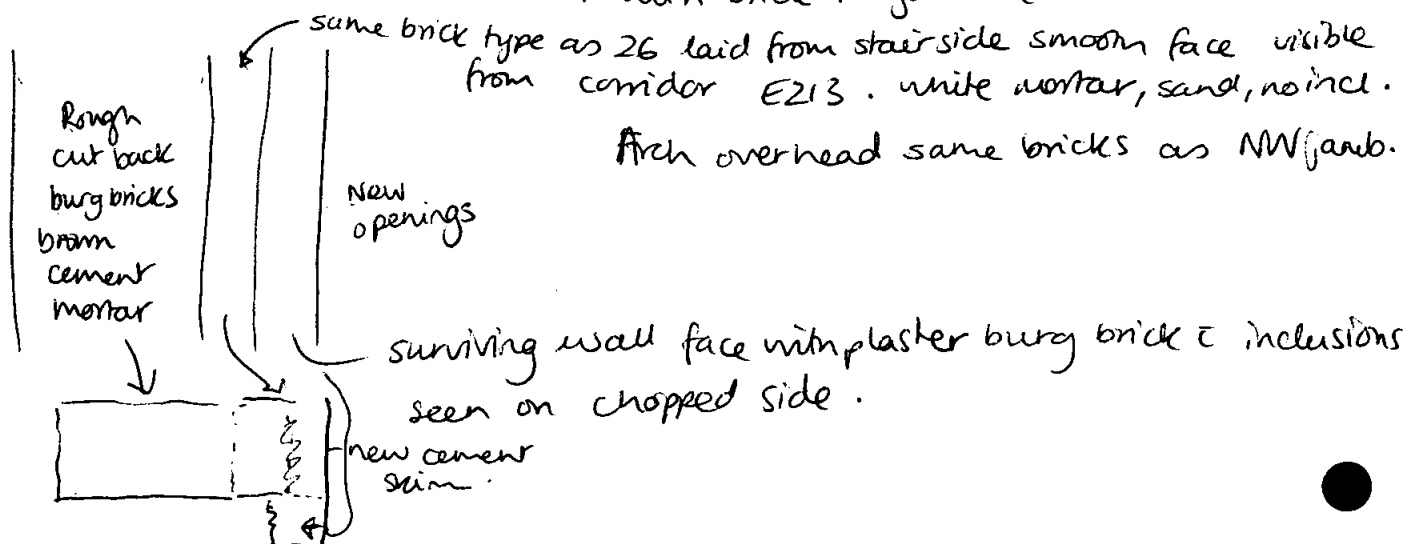


NW



so was door then safe fitted +
made good.
blocking bricks mixture of yellow
with inclusions ie mustard type
+ brown/red/purple with inclusions.

Door to SE of 26 - woodwork removed. NW jamb = burg with inclusions
like mustard yellow brick + brown cement mortar. flush face to door
to E213 rough-cut back.
SE = Red brick white lime mortar with brick frags. = rare.



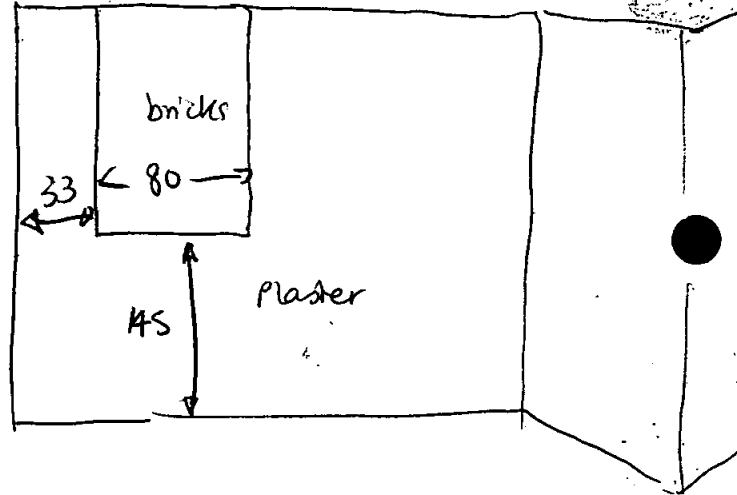
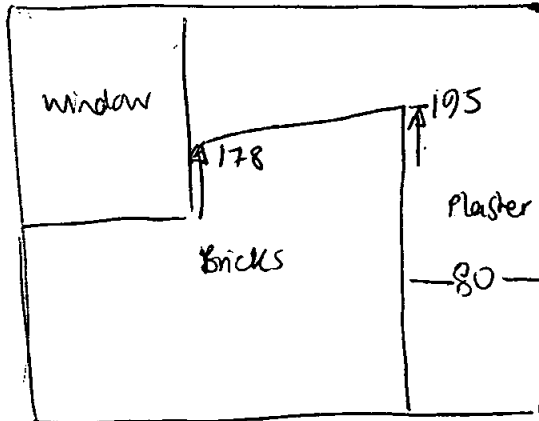
- See engineer about floor dims
for level 2.

yellowbricks in courtyard
brown cement mortar.

HM stamped in frog. some assoc with

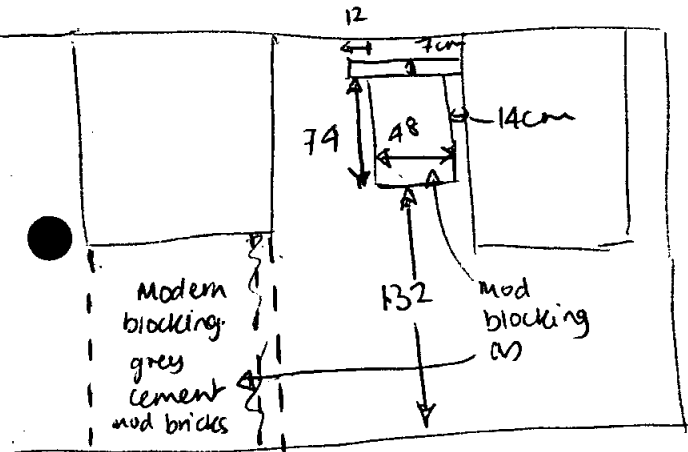
Level 3.

- (36) wooden panelling off walls reveal some wall plaster left on walls.



Level 4.

E435.



Mortar Samples.

23 April 1998.

- 1 Babmae's level 3 Rm E312 SW wall. 160cm from floor, 45 cm → from window.
2. Babmaes' Level 3 Rm E317 SW wall. 170 from floor. 60 cm ← from wall. Stair wall.
3. Babmaes Level 3 Rm E317 NW wall. 170 from floor. 3cm from wall end.
4. " " Rm " SW wall. 95 → from window. 160 from floor level.
5. 155 from floor. 80 → babmaes. Floor 4. E434. W wall - corner fireplace.
- 6 Bab. 4. E434 SW wall. SSP 195 →
- 7 Bab 4. E435 NW wall. 25 cm window → 160 floor.
8. Bab 4. E 436 NW wall 40 → window 160 floor.
- 9 Bab 4 " NW wall 30cm wall ← 160 floor
10. 20 ← 60 ↑ A Bab E430

Site visit. 23rd April 1998

SSQ 97

Level 1.

- 19. NE door - NW jamb - yellow modern bricks
door cut through solid wall at date of
yellow bricks - light yellow, few inclusions.
air holes;

NE wall - red brick - indistinct bond, mainly headers.
only occ. stretcher.

NW wall - purple with fine yellow fleck - laid
English bond - course of headers,
course of stretchers.

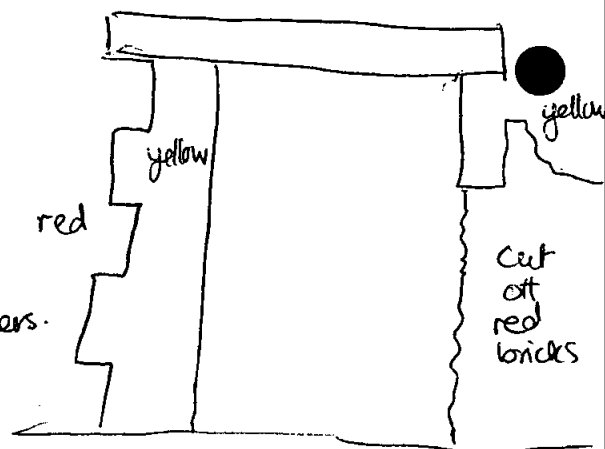
SW wall - red/purple bricks. + purple + yellow fleck. laid in Flemish bond.

Mortars all lime mortars

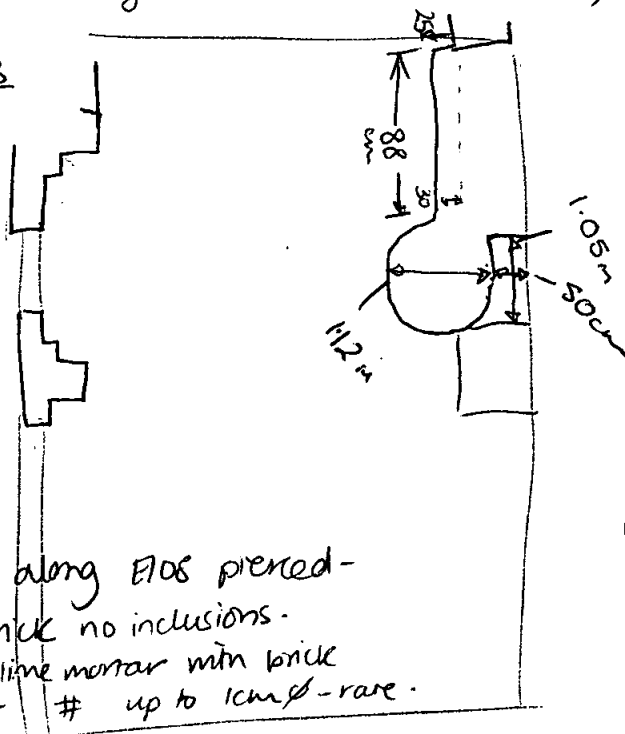
NE wall - beige/white, 1g sand content. few inclusions - pebbles + white lime/chalk bits

NW wall - whiter than SW incl of rounded pebbles + grit.

SW wall - beige with chalk/lime inclusions, brick bits, pebbles.



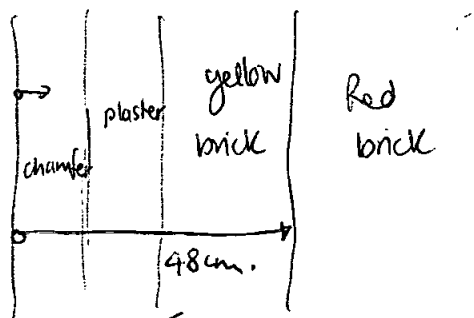
E133



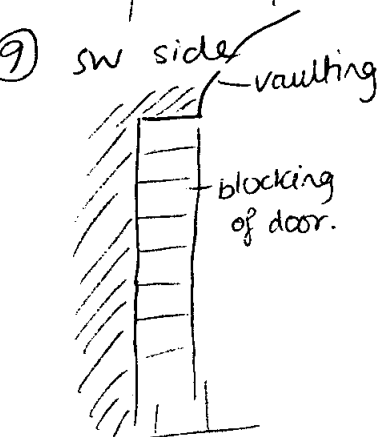
Vaulting along E108 pierced -
red brick no inclusions.
white lime mortar with brick
frags. # up to 1cm - rare.

Lift shaft walls cemented over.

- 12 Join between red brick front
house + yellow add on.



- 9 sw side

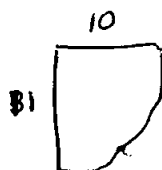


Level 1 - completed.

Level 4.

Front Rooms.

409 - Floor joists.



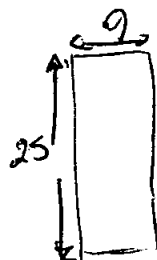


36 centres.

ceiling structure below - 5x8

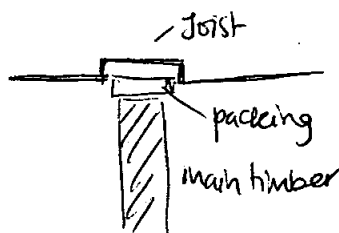


38 cm centres.

9 main timbers - 1m spacing.



Joists packed up off these.




At door to landing 2 joists have marks visible - chiselled - like
 Ross Baltic timber marks - 1 would be post to brace - other difficult.
 Photo's required.

E408



1.23m spacing.

E407



Joists mixed size - pattern norm-
 ally 2 small 1 large 2
 small 1 lg etc.
 on top of these timbers sit
 another piece with channels
 400m spacing cut out.
 also pieces attached either side

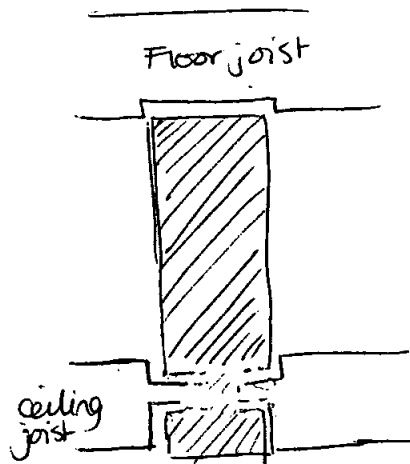


E404.

lots of floor exposed. also lots of marks - Baltic + Carpenters.

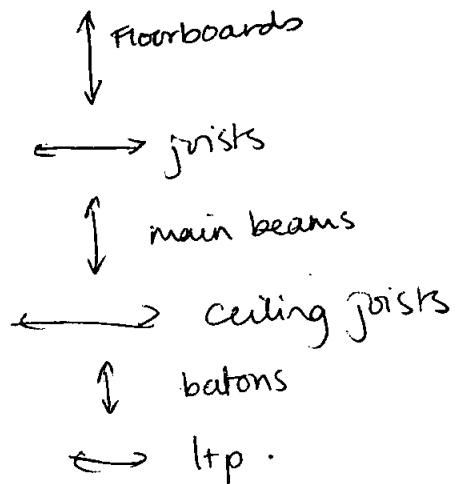
8 Joists. 39 centres.

8 25 1.14m centres.




Ceiling joists -

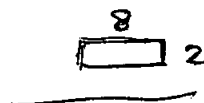
8 7 5 3 attached to these, ltp to these.



SW faces.



NE faces



Ceiling joist marks - egs



E402.

9 17 35 spacing.

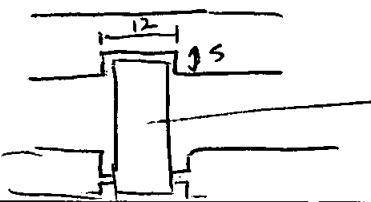
E401

9 10

40cm spacing.

ceiling joists - 7 Same spacing 9

more marks - baltic?



9 x 27. 1.05m centres.



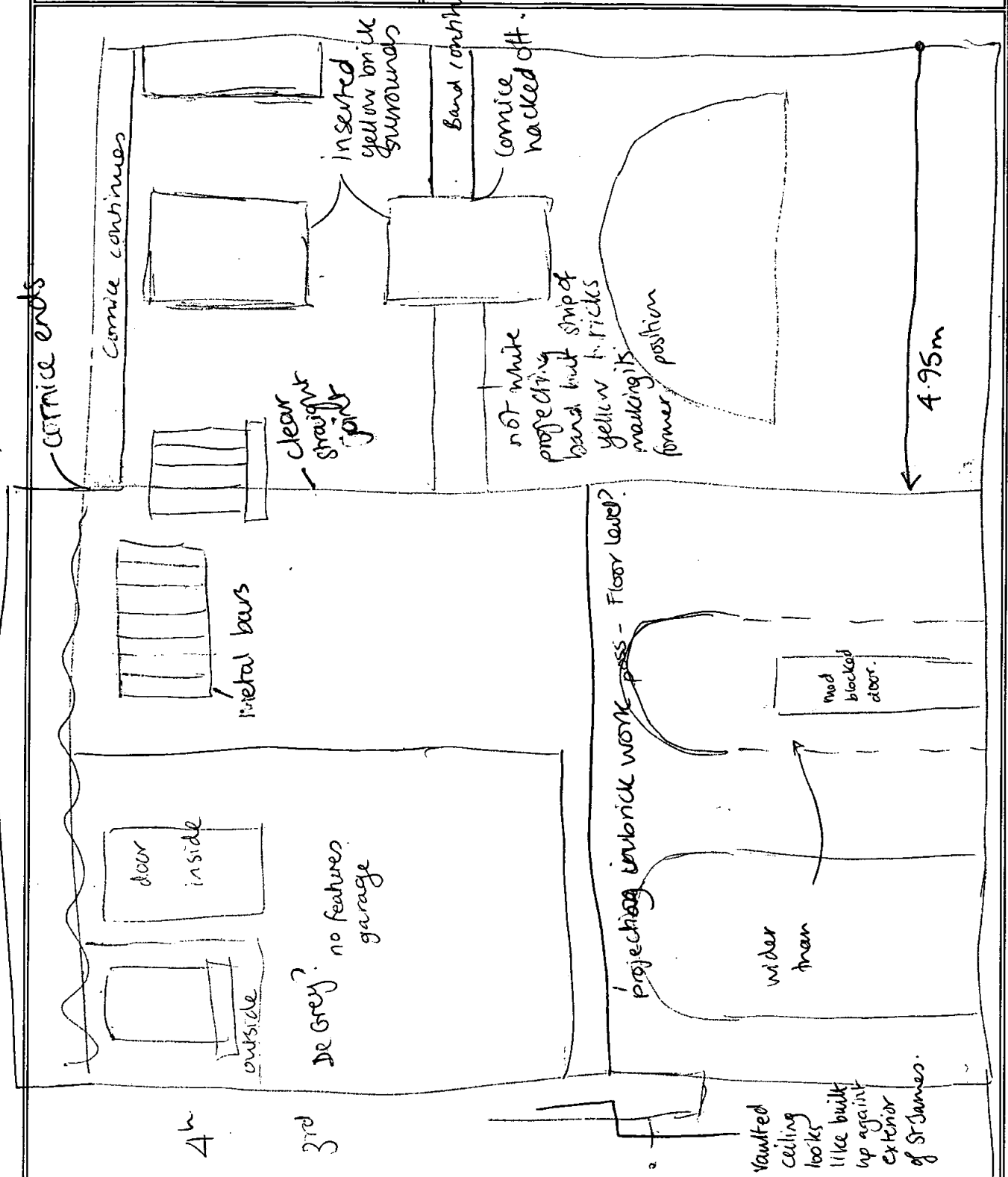
Babmaes elevation.

Site Code: ~~West 77~~ SJQ97

Client: 4 St James Sq

Date: 27.5.98

Recorder: KSN





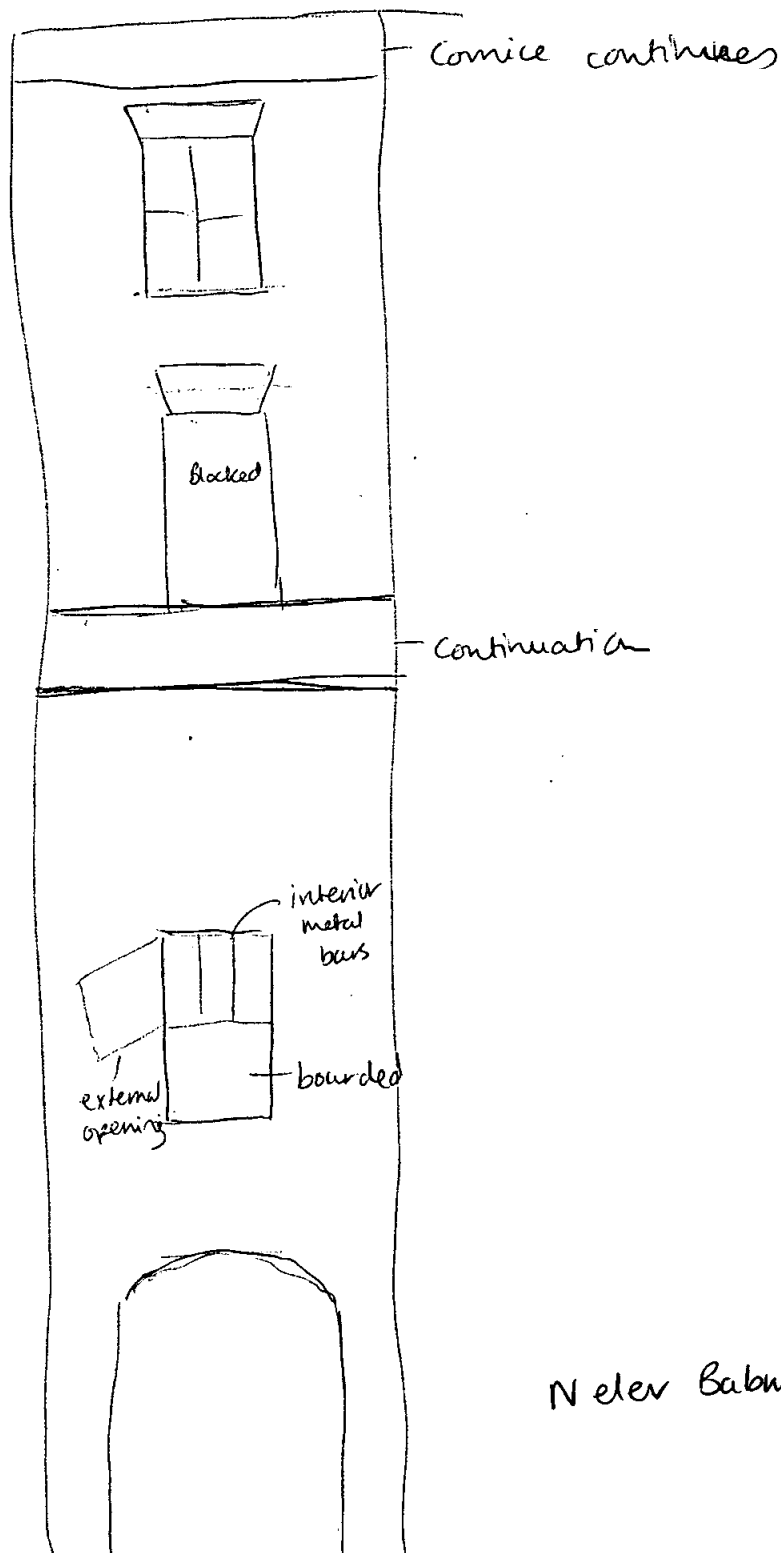
SJQ 97

Site Code: ~~W1365 97~~

Client: A St James's Sq

Date: 27.5.98

Recorder: KSN



N elev Babmaes.



SSQ 97

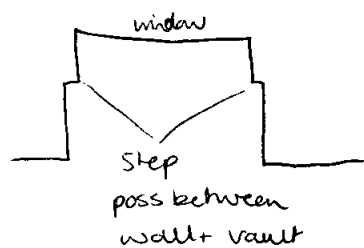
Site Code: ~~SSQ 97~~

Client: 4 St James Sq

Date: 27.5.98

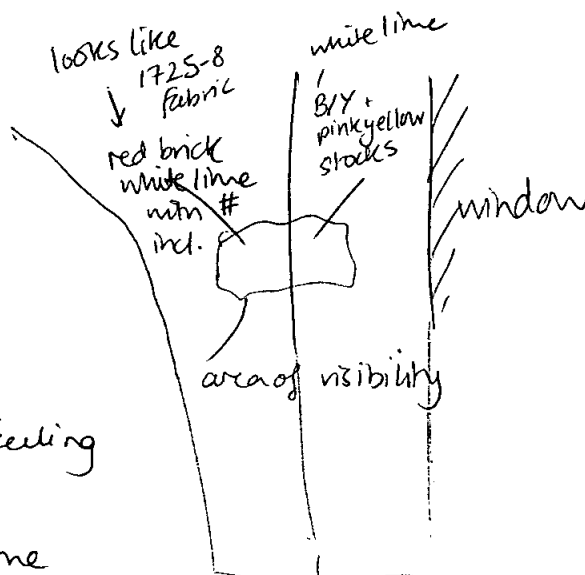
Recorder: KSN

Level I. E114.

glazing bar
thick p sash

but only at window level
on W. ~~at~~ total floor to ceiling
on E.

Poss something to do with the
1790 Marchioness stuff? strip along north.



Site Code: ~~West 97~~ SSQ 97

Client: 4 St James' Sq

Date: 27.5.78

Recorder: KSN

Mortar Samples cont.

11. Level 3

Level 3.

Babmaes

all of same build poss 1725 poss earlier
with the exception of some diff doors + blockings of yellow +
grey cement. + ~~some yellow + grey~~
+ W wall of E310.

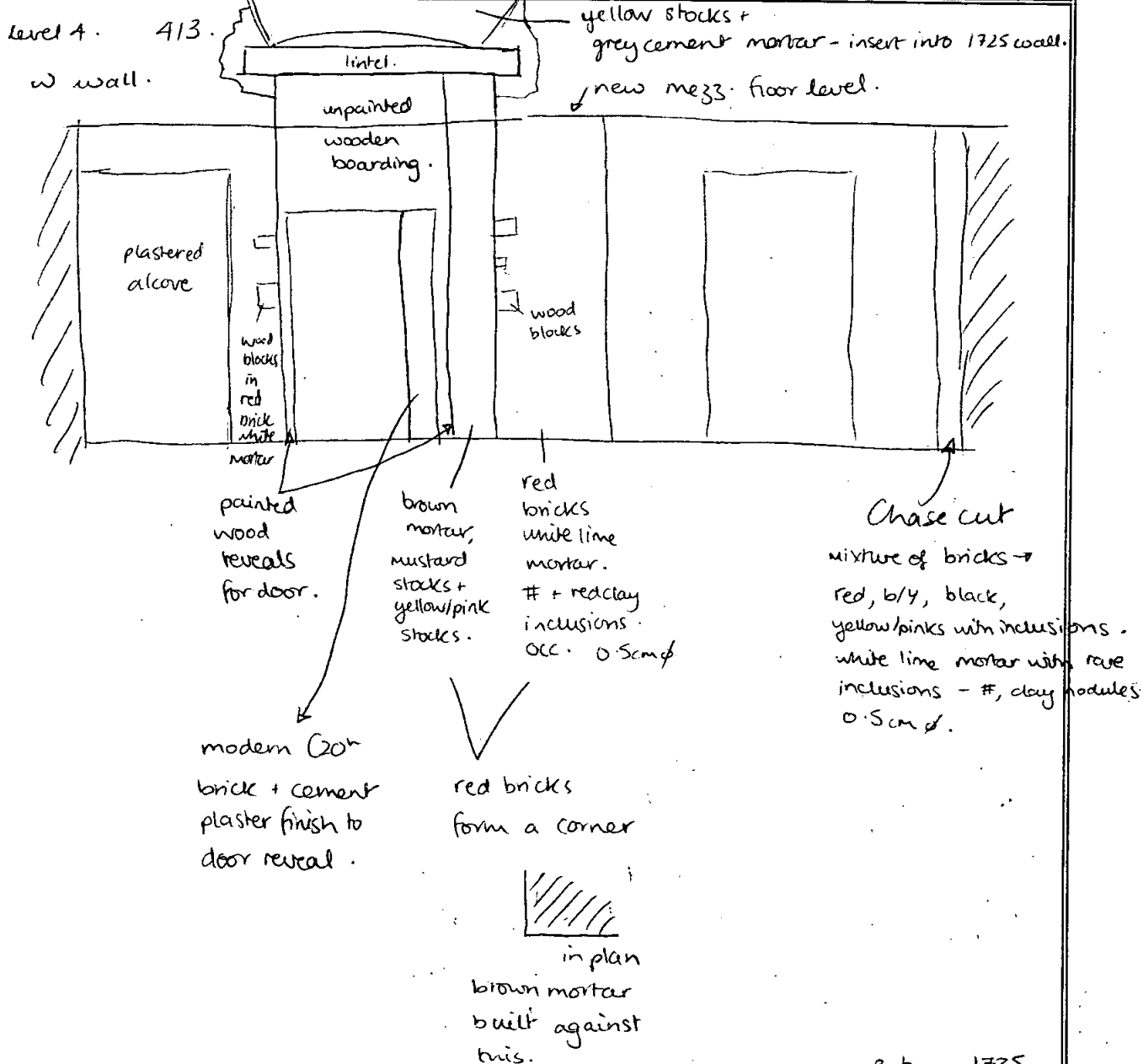
SJR 97

Site Code: ~~WESF 87~~

Client: 4 St James Sq

Date: 28.5.98

Recorder: KSN.



Reveals of opening with wooden blocks appear to be of the 1725 build. The lintel + its revealing arch are inserted into the wall. door too large + blocked in vrs stages.

chase in s wall EdG - burg inclusion type. lime mortar ~~and~~ sand incl. E wall 2 windows knocked through - flies throughout wall - 4 visible.

Site Code: ~~West 97~~ SSR 97

Client: A St James Sq

Date: 28.5.98

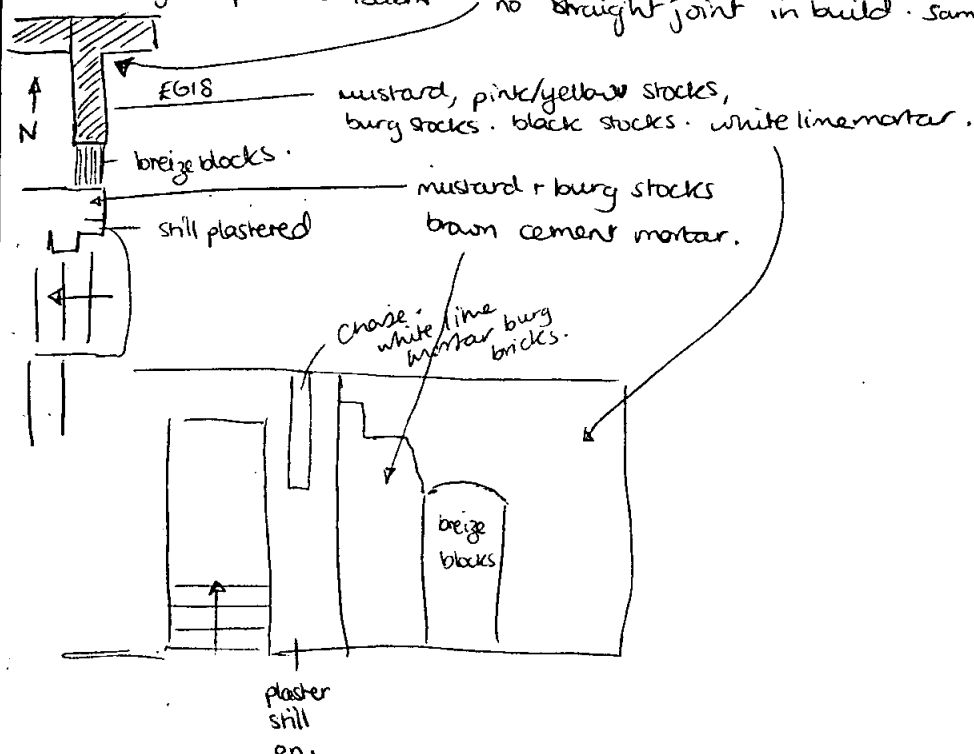
Recorder: KSW.

Level 6.

old sashes - marked on plan. photo of 1.

Plaster sound proofing in floors. photo'd marked on plan.

hist door head revealed in s wall of EG21. marked on plan + photos.

Corridor EG19. Plaster stripped w wall N end. ~~proves that stair turret was~~
linking to previous rooms no straight joint in build. same wall.

Site Code: ~~530 97~~


Client: 4 St James Square

Date: 19.11.97

Recorder: RZN

N109

Red tile flooring under mod. cement skin



Simplified section. 67cm = total depth. Tiles 6cm down from modern floor level 4cm thick x 31cm x ? bedded in white lime mortar on yellow sand. 8cm down. Tracks on thin band of brown clay → sample level? 16cm = base. Under this = mixture of yellow sand + loose pinky brown material with brick inclusions + mortar dust. 22cm = base. Then bright reddish material. over lying more yellow sand. (natural? geology?)

bedding for tiles
clay mid brown
sandy # inclusions
mar 0.5
chalk 10%
to 10cm
25%

Site Code: ~~WJQ~~ SJQ 97

Client: 4 St James St

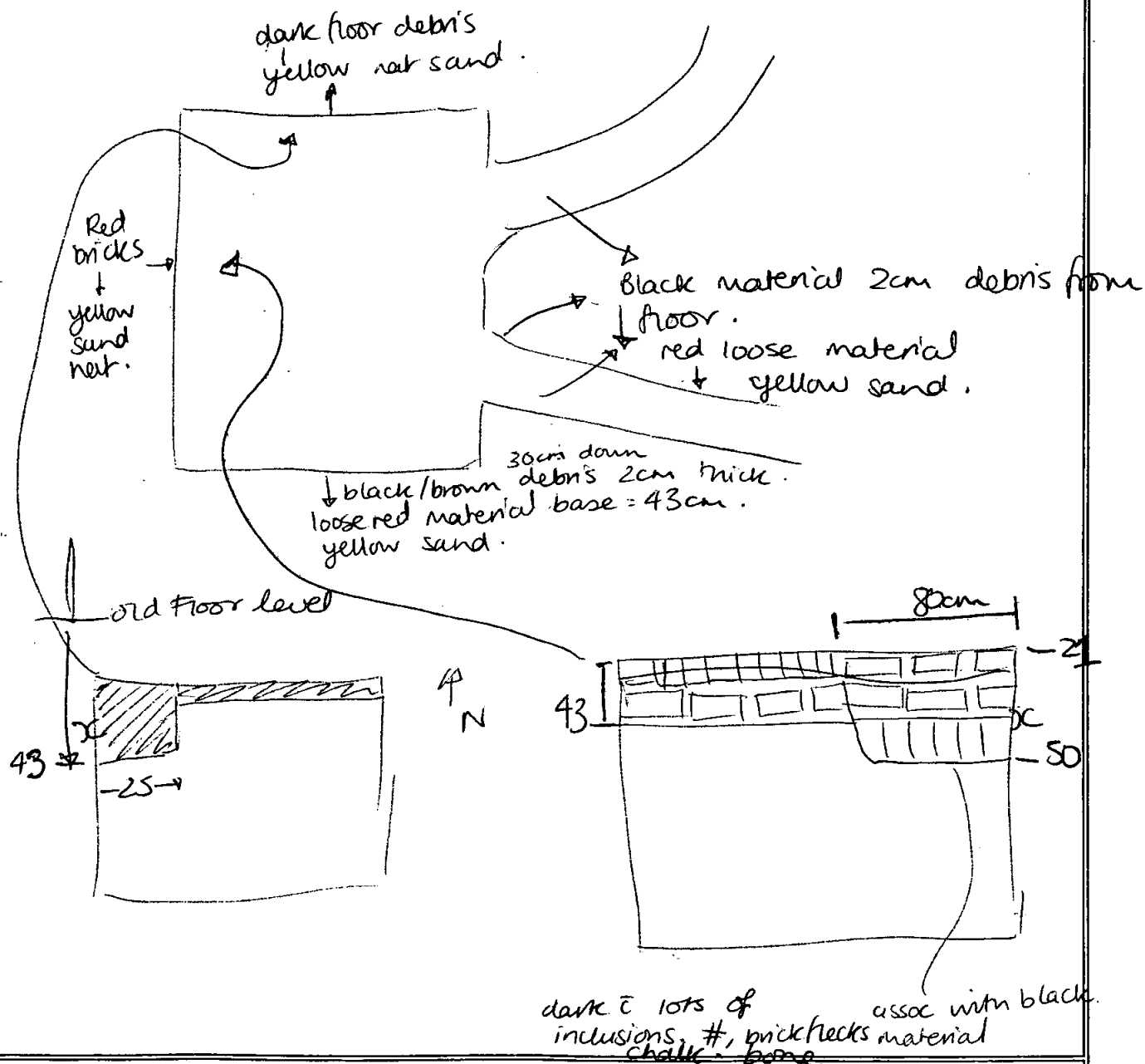
Date: 19.11.97

Recorder: KSW

N109

wooden floor taken up reveals lines of frogged bricks running E-W. 2 left in place at time of observation.

Thin layer - dark blackened material directly under wooden floor.



Site Code: ~~1007~~ SJR 97

Client: A St James' Sq

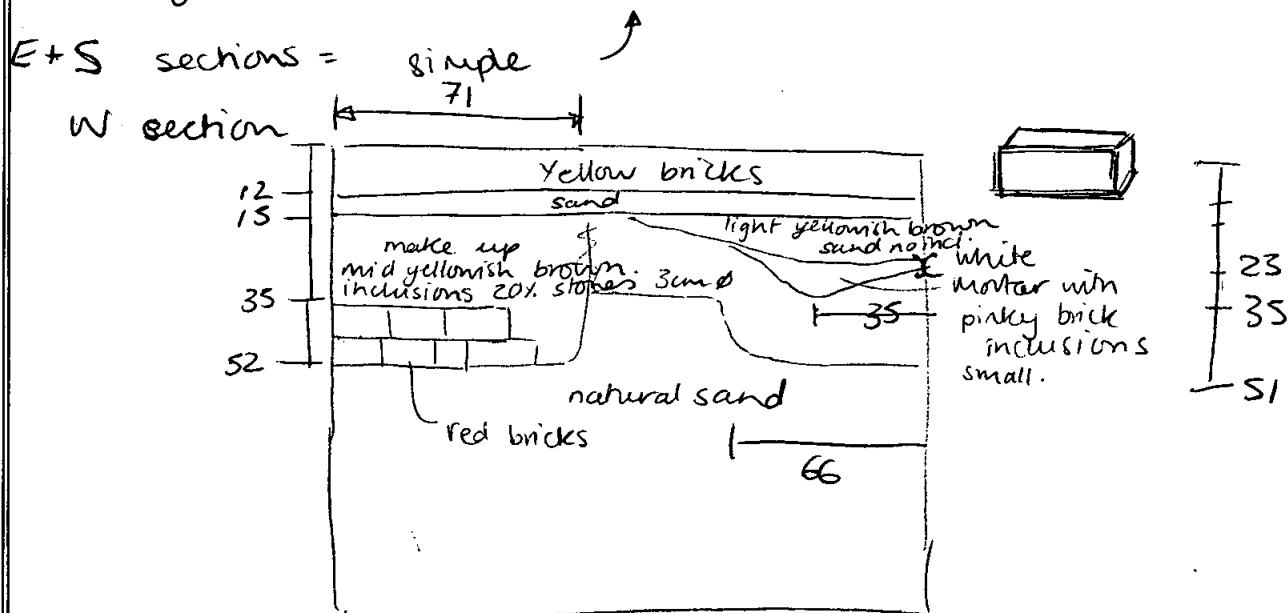
Date: 19.11.97

Recorder: KSW

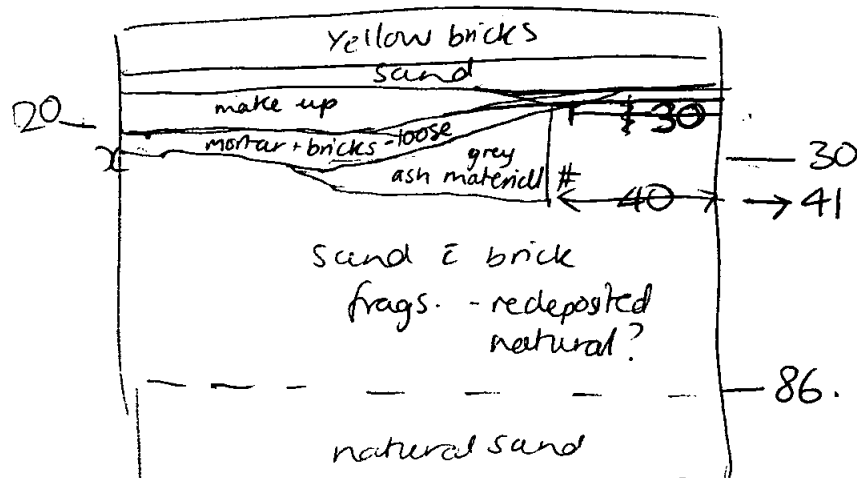
N117 excavation. area marked on 1:50

1.25m deep.

Whole floor of room laid with mustard yellow bricks laid on end in bedding of dry sand. Under this = layer of make up material, under that silty sand same yellow as bricks.



N section



Site Code: ~~OXF~~ SJQ 97

Client: 4 St James Sq

Date: 17.11.97

Recorder: JCSW.

N117

N section shows deposits of mortar + red brick dumps +
dump layer of grey material c # inclusions.
looks like it lies on redeposited natural + clean
stuff deeper down.

Site Code: ~~Westgate~~ SJQ 97

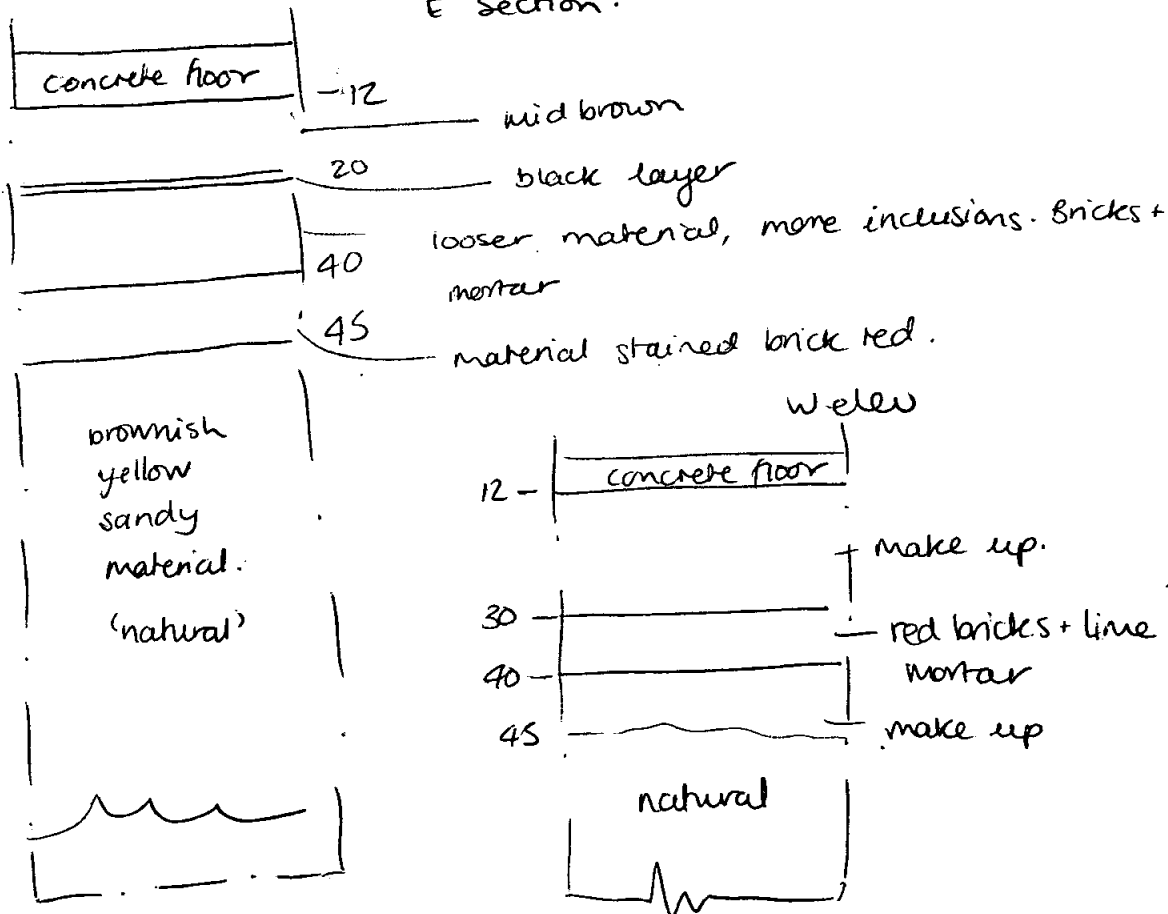
Client: 4 St James Sq

Date: 19.11.97

Recorder: KSN

N119

Area excavated 135cm down. 125cm to water level
E section.



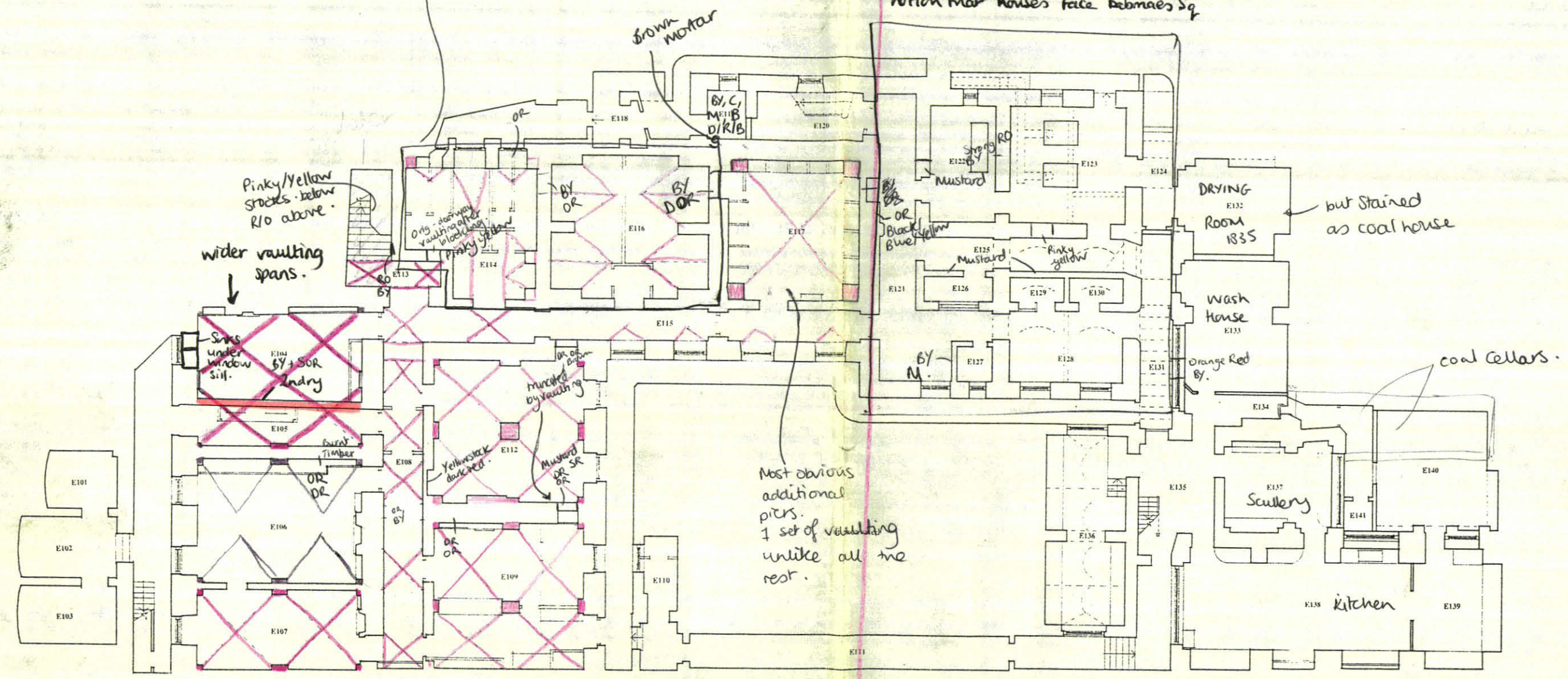
Possible that brick layer seen clearly in W, S + part of N elev marks a floor surface.



E104 - lands on inbuilt piers to SE. To NW not into 17g corners?

Vaulting E114 + E116 diff span to that facing St James Sq. short spans.

Edg alignment of walls reinforces notion that houses face St James Sq



Phase I - Vaulted ceilings - landing on piers built out from walls. Truncating window + door openings. But apparently of same maj red/orange bricks with greyish white # lime mortar.

E117's vaulting = 2ndary.

NORTH

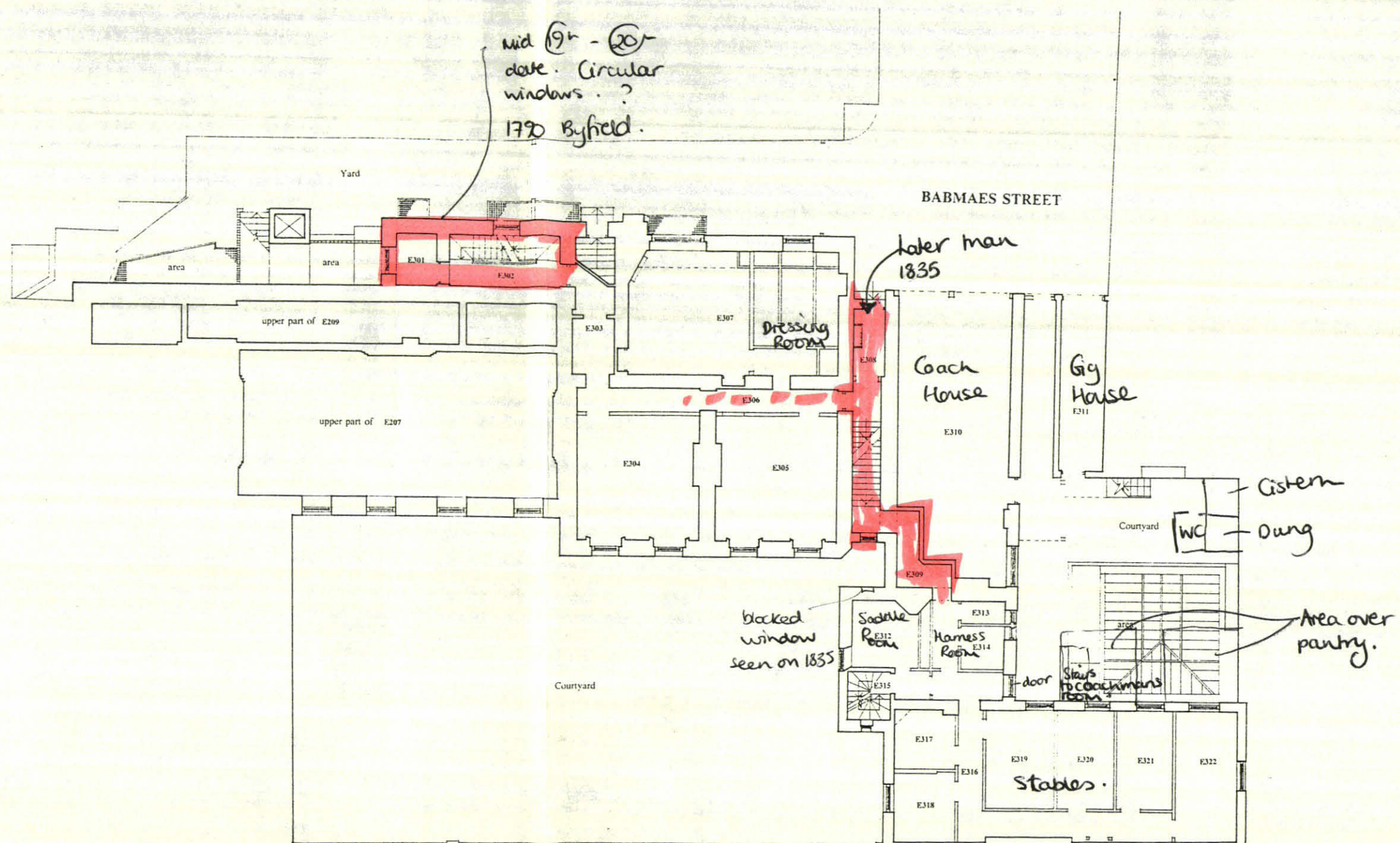
Vaulting

No vaulting - not same anyway

4 ST. JAMES'S SQUARE		
CONVERSION FOR THE NAVAL AND MILITARY CLUB		
IN AND OUT LTD		
ARCHITECT: JOHN WARREN RIBA, FRTP, PSA 4 ST. JAMES'S SQUARE, SW1Y 4JU TEL: 0171-839-9318 FAX: 0171-839-9319		
AS EXISTING 3.1997		
PLAN LEVEL 1		
DATE	SCALE	DRAWING NO.
3. 97	1:200	SJS - 50

55097

NORTH



4 ST. JAMES'S SQUARE

CONVERSION FOR THE NAVAL AND MILITARY CLUB

IN AND OUT LTD

ARCHITECT: JOHN WARREN RIBA, FRTP, FSA
4 ST. JAMES'S SQUARE, SW1Y 4JU
TEL: 0171-839-9318 FAX: 0171-839-9319

AS EXISTING 3.1997
PLAN LEVEL 3

DATE	SCALE	DRAWING NO.
3. 97	1:200	SJS - 52

SJSQ97

windows dropped
to floor level
when balcony
added.

1846 EdG
says room plain
He redecorates!

Principal
Bedroom.

Why not
straight
through?

Laundry

Hayloft

Laundry
Maids

Laundry
Maids

stairs

Grooms

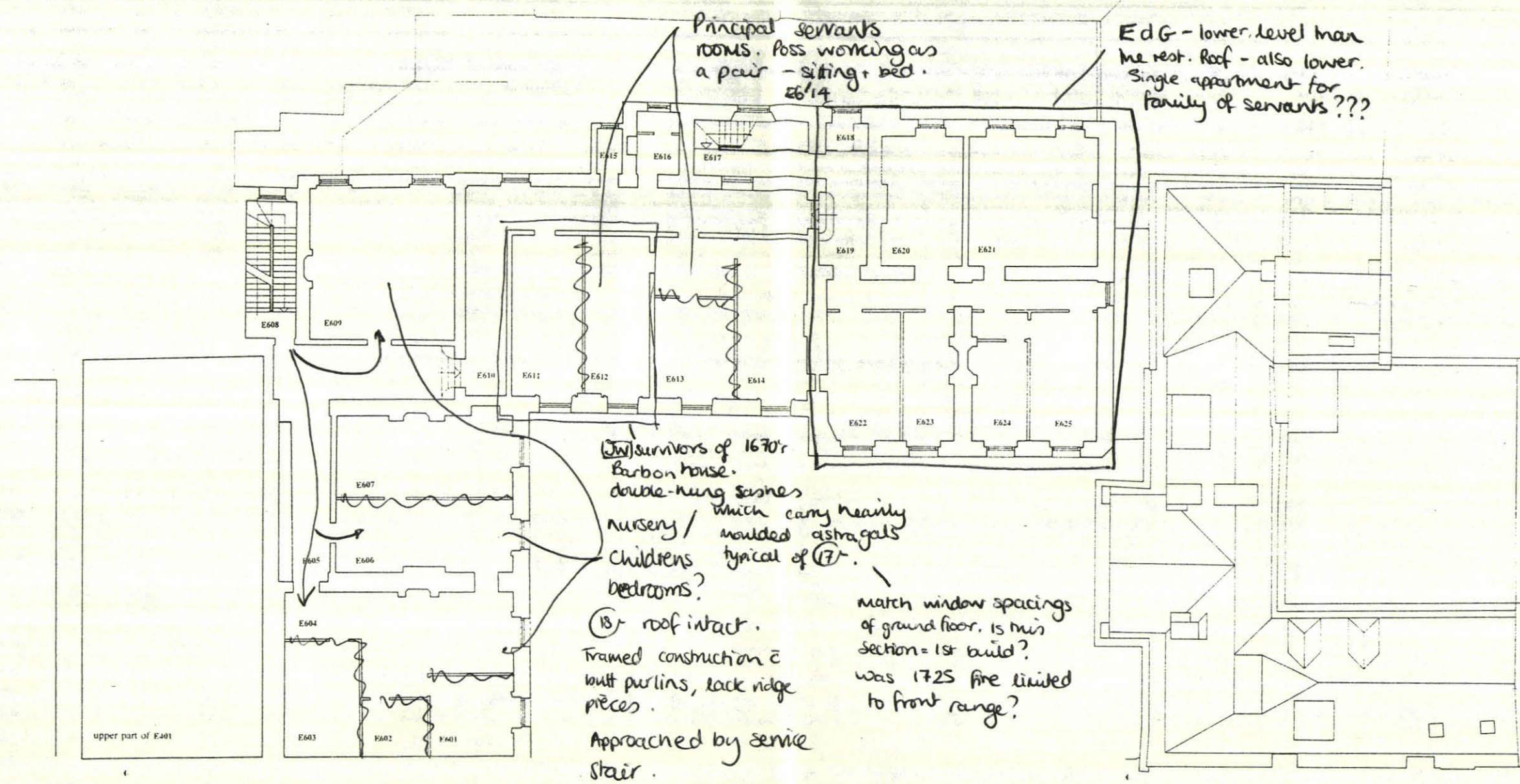
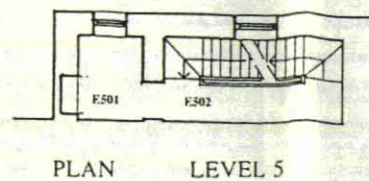
Grooms

Coachman's
Rooms

NORTH

4 ST. JAMES'S SQUARE		
CONVERSION FOR THE NAVAL AND MILITARY CLUB		
IN AND OUT LTD		
ARCHITECT: JOHN WARREN RIBA, FRTP, FSA		
4 ST. JAMES'S SQUARE, SW1Y 4JU		
TEL: 0171-839-9318 FAX: 0171-839-9319		
AS EXISTING 3.1997		
PLAN LEVEL 4		
DATE	SCALE	DRAWING NO.
3. 97	1:200	SJS - 53

SJS 97

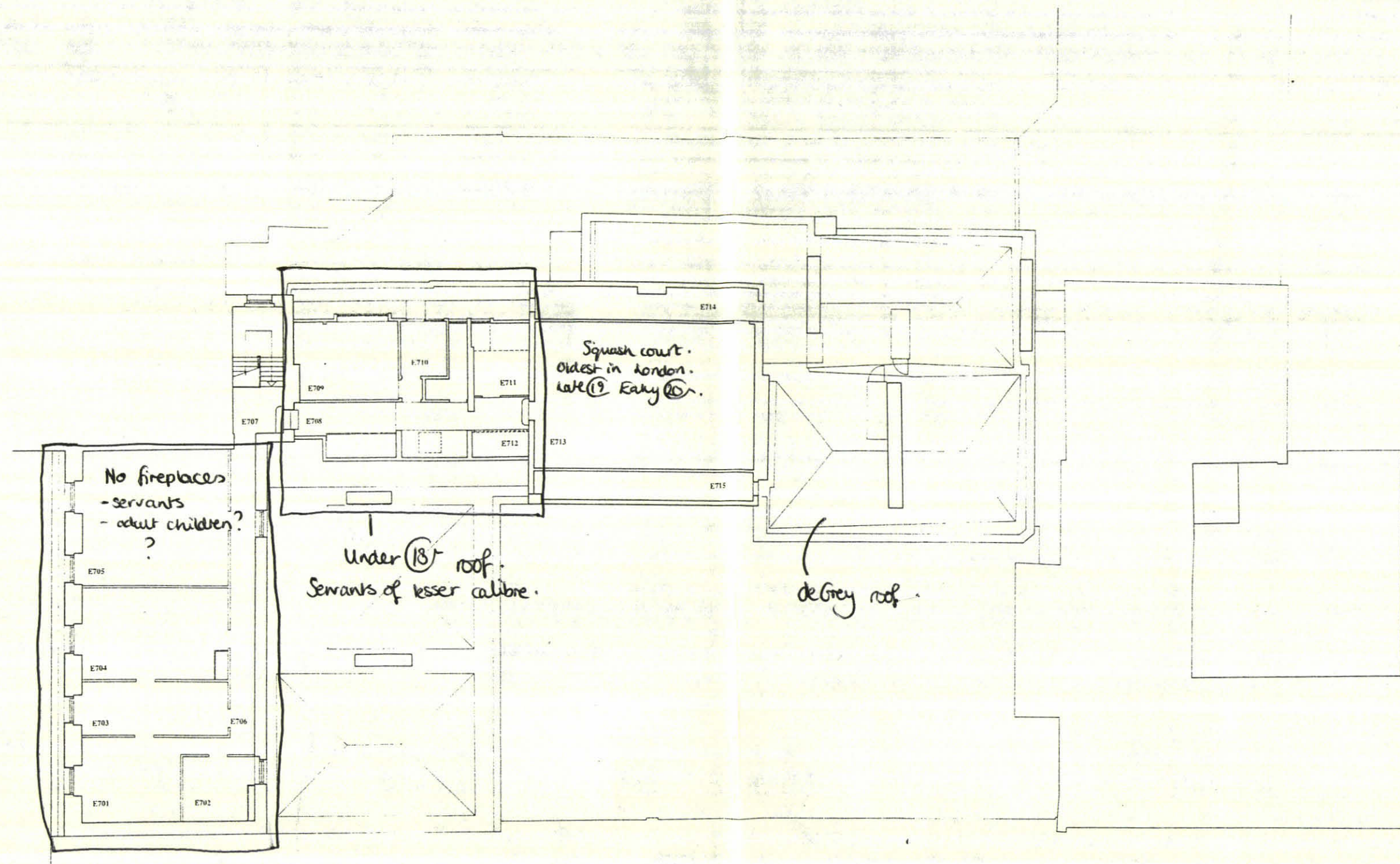


NORTH ↗

A 04/97 BABMAES COURTYARD AMENDED - AUG

4 ST. JAMES'S SQUARE		
CONVERSION FOR THE NAVAL AND MILITARY CLUB		
IN AND OUT LTD		
ARCHITECT: JOHN WARREN RIBA, FRPI, FSA 4 ST. JAMES'S SQUARE, SW1Y 4J TEL 0171 839 9318 FAX 0171 839 9319		
AS EXISTING 3.1997 PLAN LEVEL 6		
DATE	SCALE	DRAWING NO
3. 97	1:200	SJS - 54 A

SJSQ97



NORTH ↗

A 04/97 BABMAES COURTYARD AMENDED - MJG

4 ST. JAMES'S SQUARE

CONVERSION FOR THE NAVAL AND MILITARY CLUB

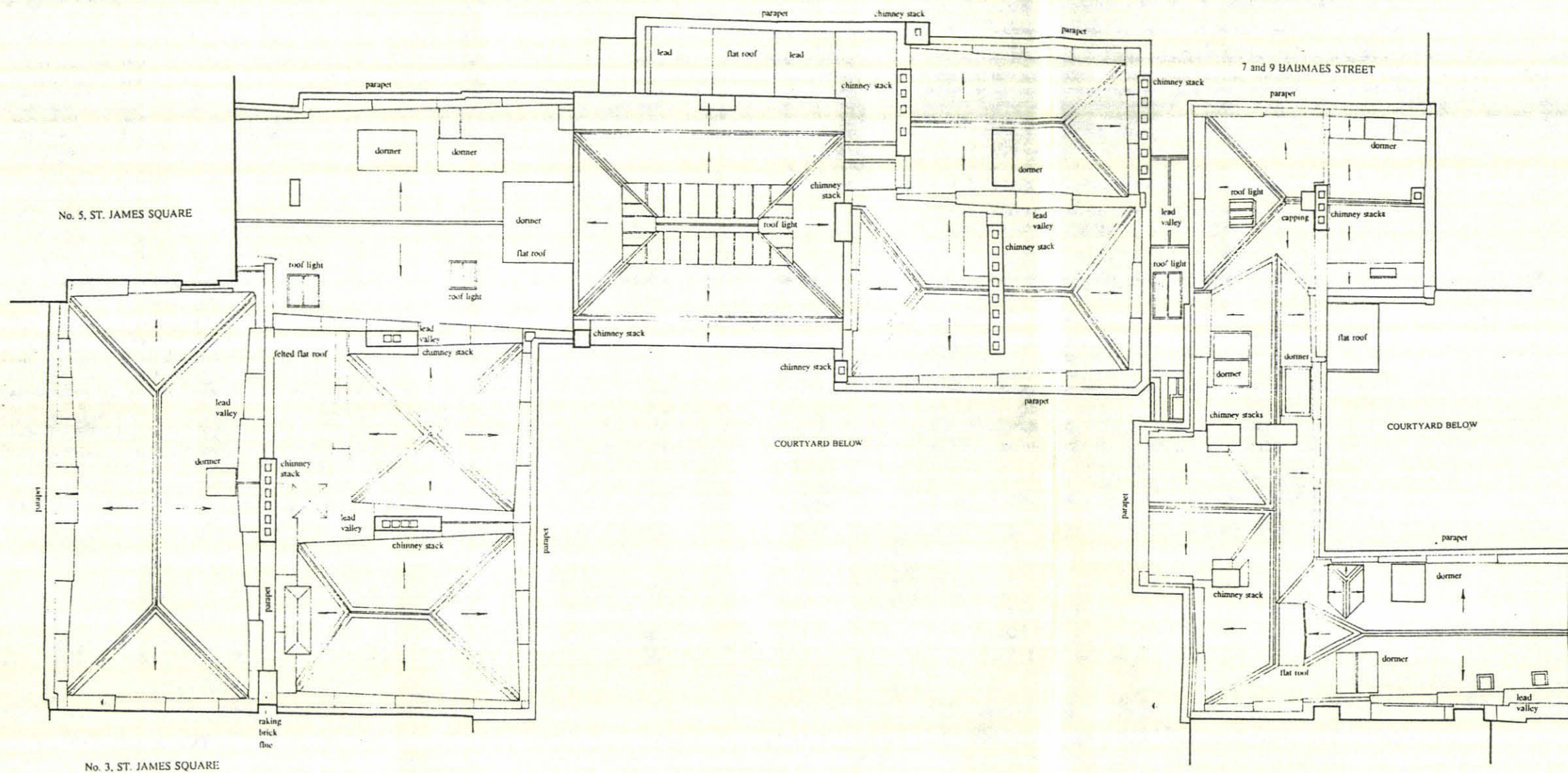
IN AND OUT LTD

ARCHITECT: JOHN WARREN RIBA, FRPI, PSA
4 ST. JAMES'S SQUARE, SW1Y 4JH
TEL 0171-839-9318 FAX 0171-839-9119

AS EXISTING 3.1997
PLAN LEVEL 7

DATE	SCALE	DRAWING NO.
3. 97	1:200	SJS - 55 A

SJSQ 97



NOTES

The construction generally is of brick, slate and lead. Parapets are in brick with stone, precast concrete or brick on edge copings, not differentiated on this drawing.

Stepped lead gutters weather the valleys and run behind the brick parapets. They are generally distinguished by the stepping. Slopes indicated by arrows are faced in natural grey Welsh and Cumbrian slate. Hips, ridges and similar details are universally weathered in lead, as are most of the dormers on roofs and cheeks.

Chimneys are brick and many flues are capped with half round tiles set horizontally.

The roofs of 7 and 9 Babmaes Street are at a lower level than those of Number 4, St. James Square.

4 ST. JAMES'S SQUARE

CONVERSION FOR THE NAVAL AND MILITARY CLUB

IN AND OUT LTD

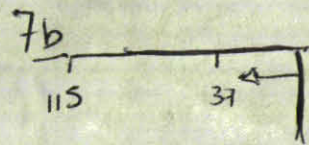
ARCHITECT: JOHN WARREN RIBA, FRPI, FSA
4 ST. JAMES'S SQUARE, SW1Y 4TL
TEL: 0171-839-9318 FAX: 0171-839-9219

AS EXISTING 3.1997
PLAN LEVEL 8

DATE	SCALE	DRAWING NO.
3. 97	1:200	SJS - 56


SJS 97

① FB pine 15.5cm wide. 2cm thick.
Joist 40cm centres 7.5 up x 11.5 down



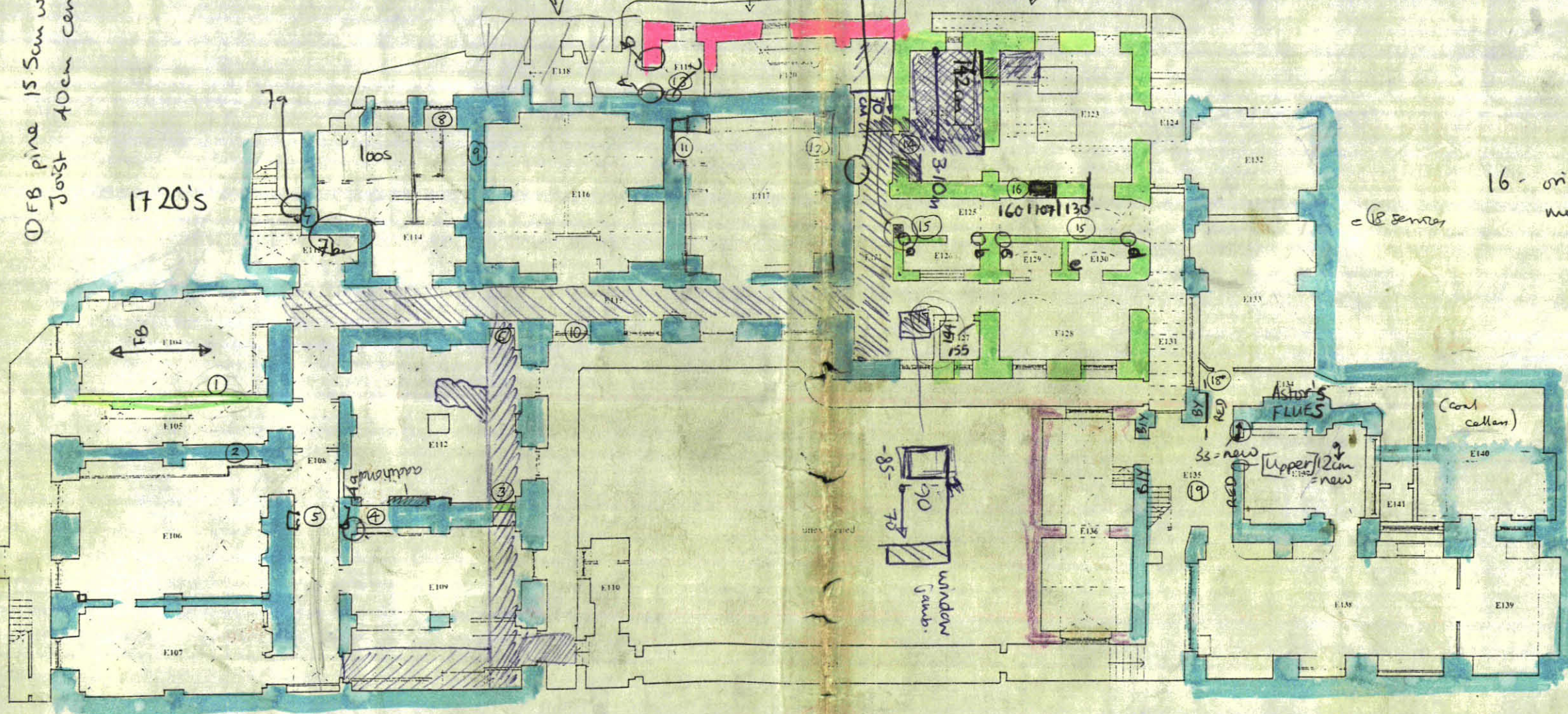
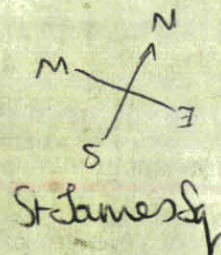
Start over

area of plaster
stripped.
Door partially
blocked. B4 open
to partition 15



Early 80s
2 roof + floors
Real.
Solid courses.

16 - original door location measurements.



9



A hand-drawn map of a rectangular field. A north arrow is drawn pointing towards the top right, with the word "NORTH" written vertically along the arrow's shaft.

- Headings
- Discussion into explicit statements

9r5

- Excav report add to Duncan's
- + Trenches to this bit

- what it was like - how it changed.

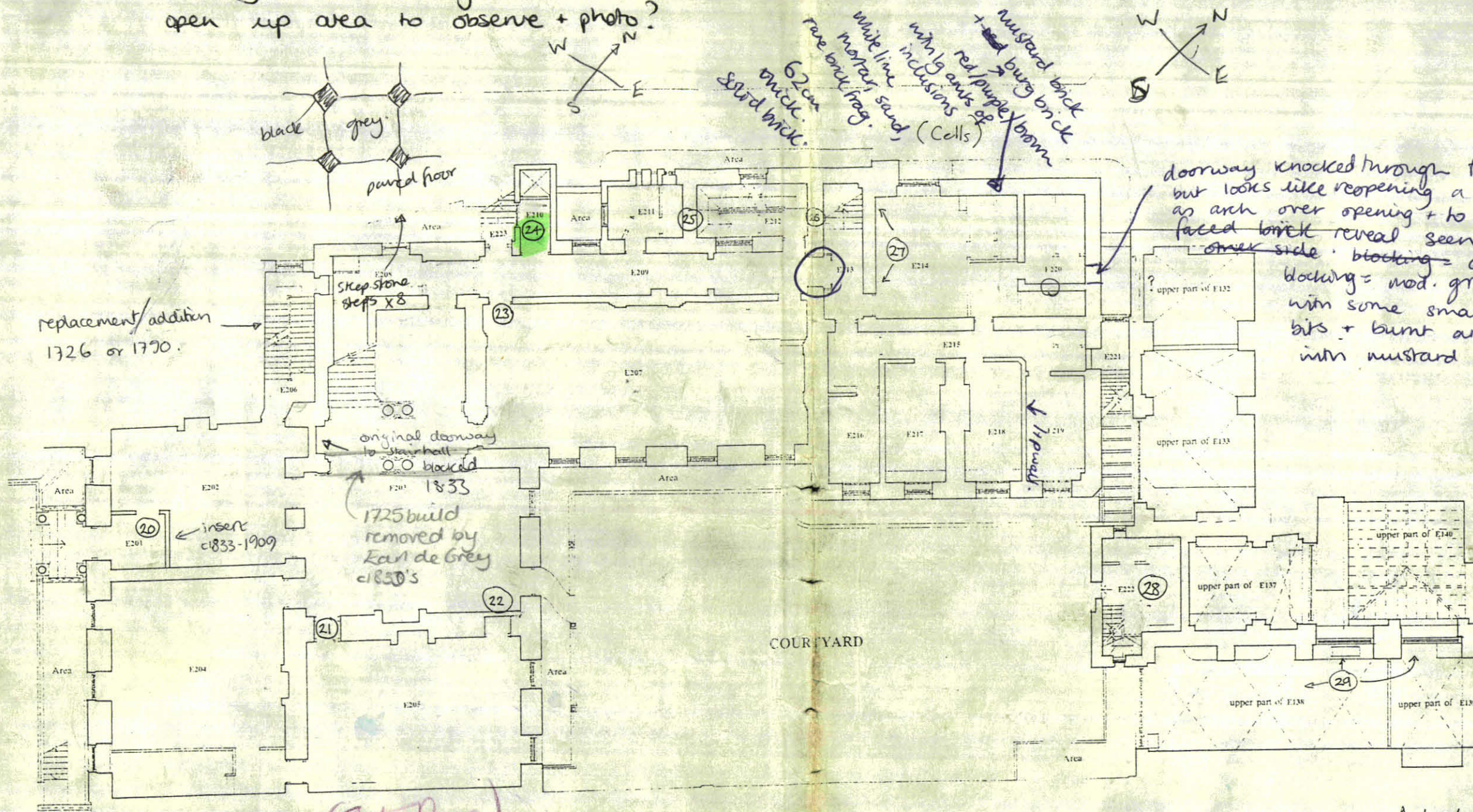
Archaeological
Recording

<p>4 ST. JAMES'S SQUARE</p> <p>CONVERSION FOR THE NAVAL AND MILITARY CLUB</p> <p>IN AND OUT LTD</p> <p>ARCHITECT: JOHN WARREN RIBA, FRTP, FSA</p> <p>4 ST JAMES'S SQUARE, SW1Y 4JU</p> <p>TEL: 0171-839 9318 FAX: 0171-839 9319</p>		
<p>AS EXISTING 3.1997</p> <p>PLAN LEVEL 1</p>		
DATE:	SCALE	DRAWING NO.
3. 97	1:200	SJS - 50

SSQ97

20-2hrs
21

Q for Julian - Some things marked as A even though they involve destruction of building fabric - do you mean C ie open up area to observe + photo?



doorway knocked through for development but looks like reopening a blocked doorway as arch over opening + to NW glimpses of faced brick reveal seen - no extent visible other side. blocking = other side reveal chancery blocking = mod. grey cement + burg bricks with some small inclusions - yellow bits + burnt areas. door itself = burg with mustard incl.

JAMES'S SQUARE

COURTYARD

Require access to 205 for 21+22

(Stile Room)
GF

89
70.00
- 83.20
06.80
000

12 20
7 18 20
6.80
176.40
6.80
83.20

176.40

NORTH ↑

Archaeological
Recording 2

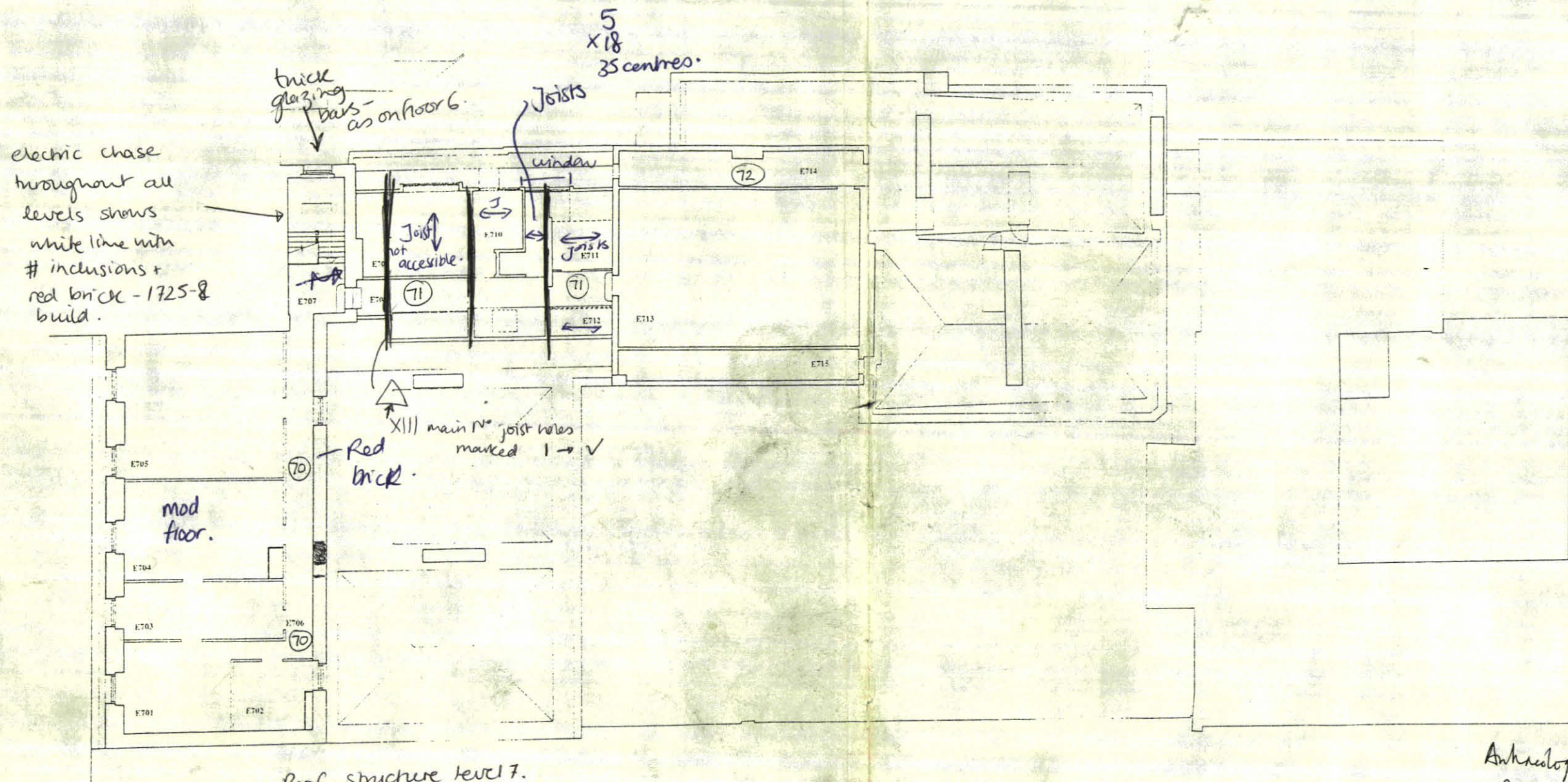
4 ST. JAMES'S SQUARE		
CONVERSION FOR THE NAVAL AND MILITARY		
IN AND OUT LTD		
ARCHITECT: JOHN WARREN RIBA, PRTE 4 ST JAMES'S SQUARE, SW15 4JU TEL 0171-834-0318 FAX 0171-834-0316		
AS EXISTING 3.1997 PLAN LEVEL 2		
DATE	SCALE	DRAWING NO
3.97	1:200	SJS-51

SJS097

Springfield

01993 775320.

5



Archaeological
Recording

7

A 04/97 BABMAES COURTYARD AMENDED - MUG

4 ST. JAMES'S SQUARE

CONVERSION FOR THE NAVAL AND MILITARY CLUB

IN AND OUT LTD

ARCHITECT: JOHN WARREN RIBA, FRIP, FSA
4 ST JAMES'S SQUARE, SW1Y 4JH
TEL 0171-839-9318 FAX 0171-839-9114

AS EXISTING 3.1997
PLAN LEVEL 7

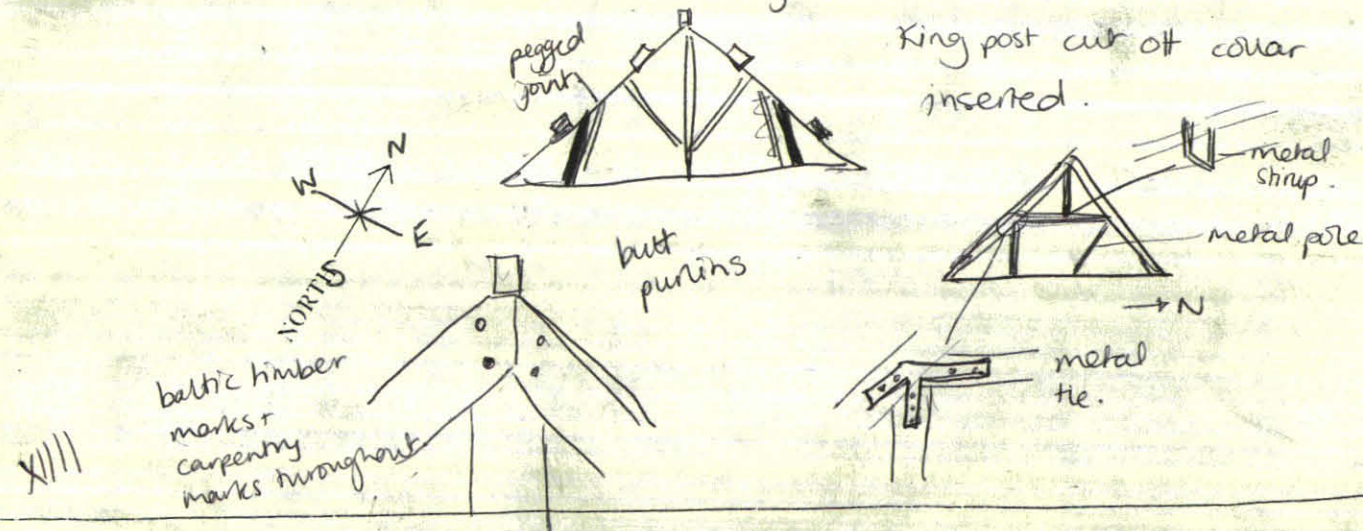
DATE SCALE DRAWING NO

3.97

1:200

SJS - 55 A

55097



- Pre 1725 remains
- 1725 rebuild
- 1790 Marchioness de Grey / George Byfield
- Earl de Grey 1830s
- Astor

- Areas investigated & of clear date heavily coloured
- Those not investigated but thought to be a certain date lightly coloured
- Areas of unclear date left blank
- JW. This wall thought to show 1/2 of plots onto Babmaes Sq.

→ Servant access
 1830's Plan. de Grey Papers
 Beds R.O.

As shown on 1830's plan

2 sep houses

Coal cellars

PANTRY?

not on 1830's plan

NB - Arch under window.
 1 brick + mortar type.

- not investigated
- Thinner than other orig. walls
- But matches vaulting pattern.

- NB.
- E109 photo glazing screen.
 - Scrape off E114.

- O/R - orange red
- D/R - dark red/burg
- B/Y - Burg with yellow fleck/spiral
- Y/S - Yellow stock

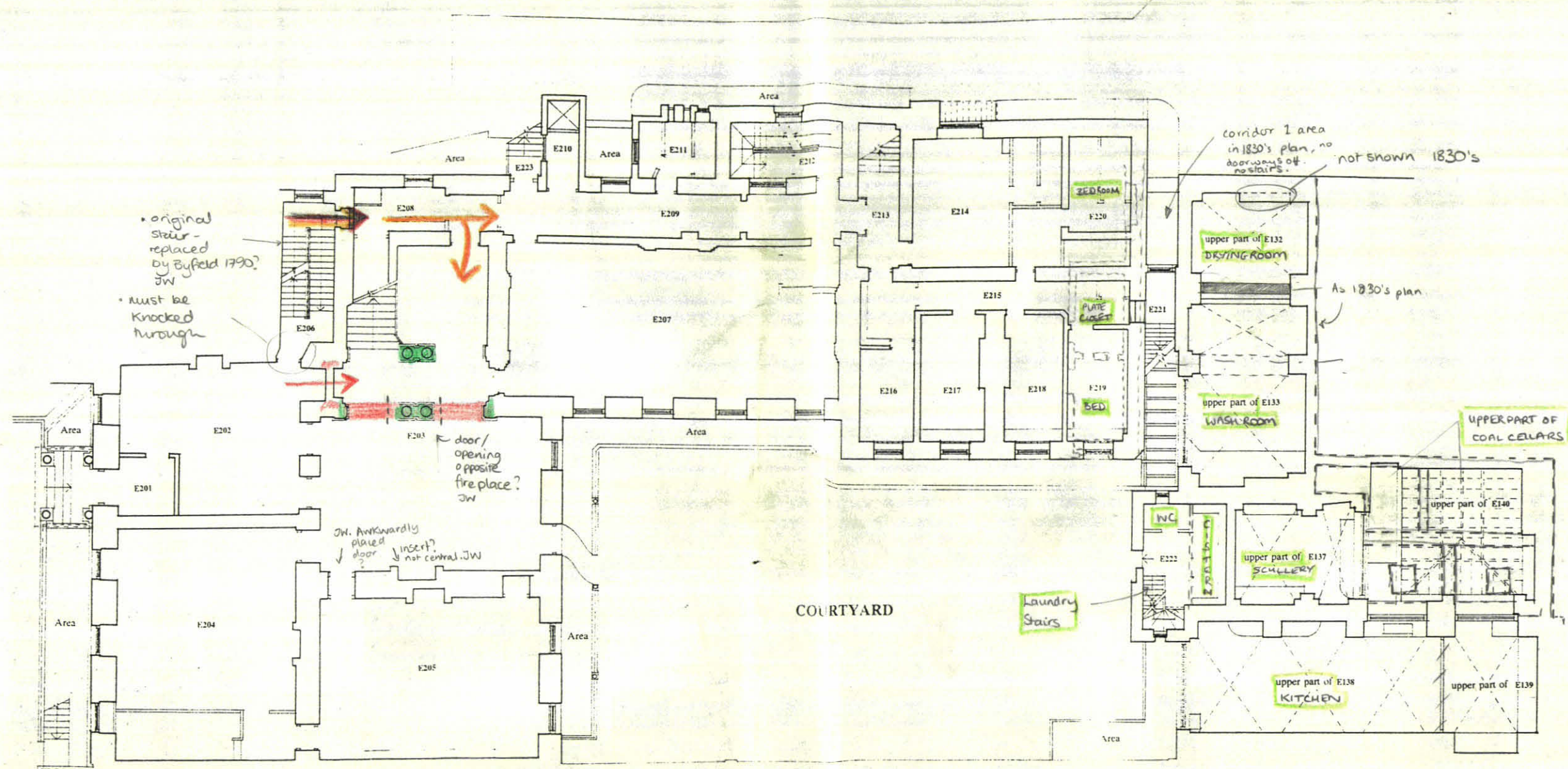
NORTH

1+3 = same alteration

4 ST. JAMES'S SQUARE		
CONVERSION FOR THE NAVAL AND MILITARY CLUB		
IN AND OUT LTD		
ARCHITECT: JOHN WARREN RIBA, FRTP, FSA		
4 ST JAMES'S SQUARE, SW1Y 4JU		
TEL: 0171-839 9318 FAX: 0171-839 9319		
AS EXISTING 3.1997		
PLAN LEVEL 1		
DATE	SCALE	DRAWING NO.
3.97	1:200	SJS - 50

SJS 97

1+2 - show ÷ in Babmaes
3+4 - no ÷ seen.



JAMES'S SQUARE

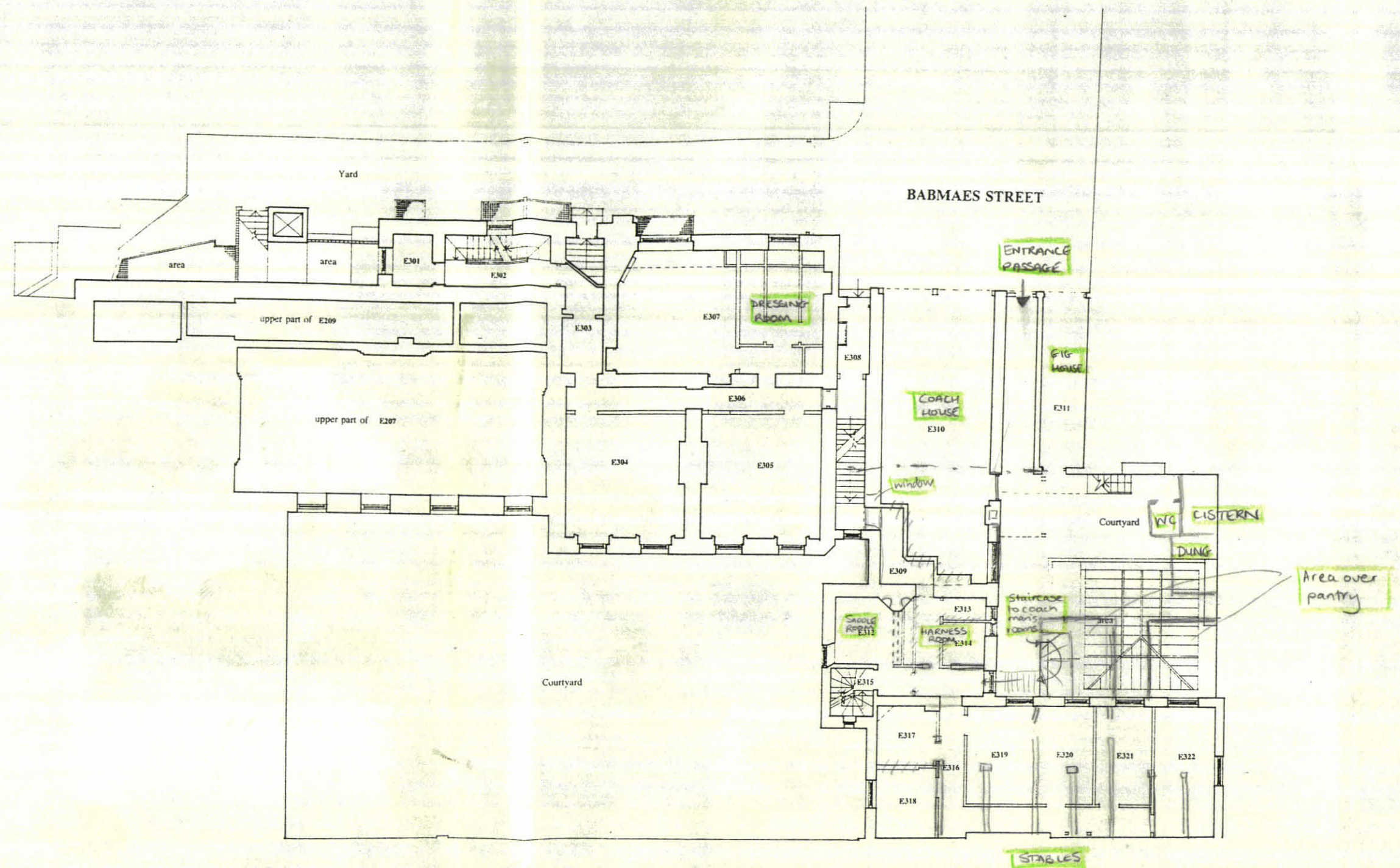
COURTYARD

NORTH

4 ST. JAMES'S SQUARE		
CONVERSION FOR THE NAVAL AND MILITARY CLUB		
IN AND OUT LTD		
ARCHITECT: JOHN WARREN RIBA, FRTPI, FSA 4 ST. JAMES'S SQUARE, SW1Y 4JU TEL: 0171-839-9318 FAX: 0171-839-9319		
AS EXISTING 3.1997 PLAN LEVEL 2		
DATE	SCALE	DRAWING NO
3. 97	1:200	SJS - 51

539 97

NORTH ↗



4 ST. JAMES'S SQUARE

CONVERSION FOR THE NAVAL AND MILITARY CLUB

IN AND OUT LTD

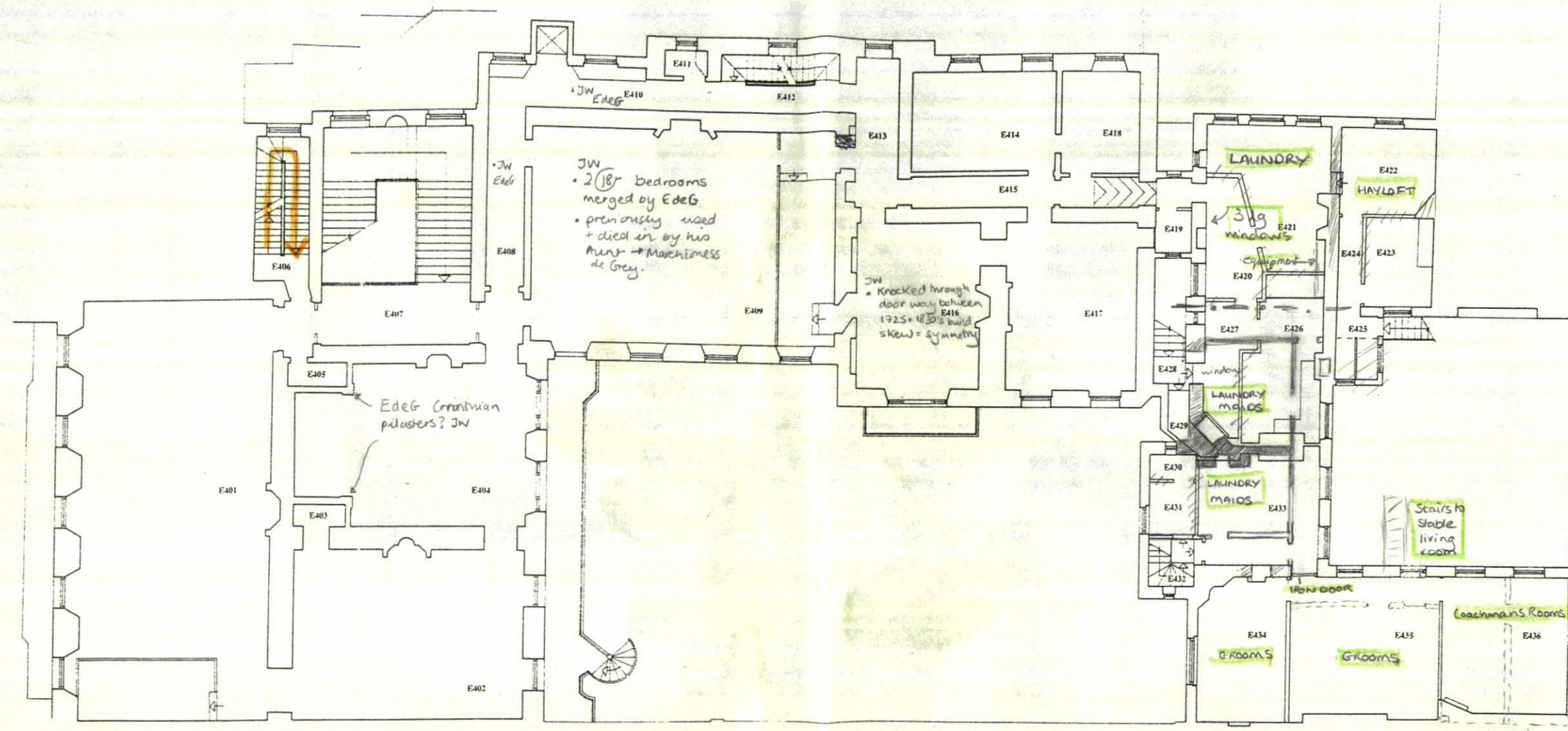
ARCHITECT: JOHN WARREN RIBA, FRTP, FSA
4 ST JAMES'S SQUARE, SW1Y 4JU
TEL: 0171-839-9318 FAX: 0171-839-9319

AS EXISTING 3.1997
PLAN LEVEL 3

DATE	SCALE	DRAWING NO.
3. 97	1:200	SJS - 52

55097

NORTH



4 ST. JAMES'S SQUARE

CONVERSION FOR THE NAVAL AND MILITARY CLUB

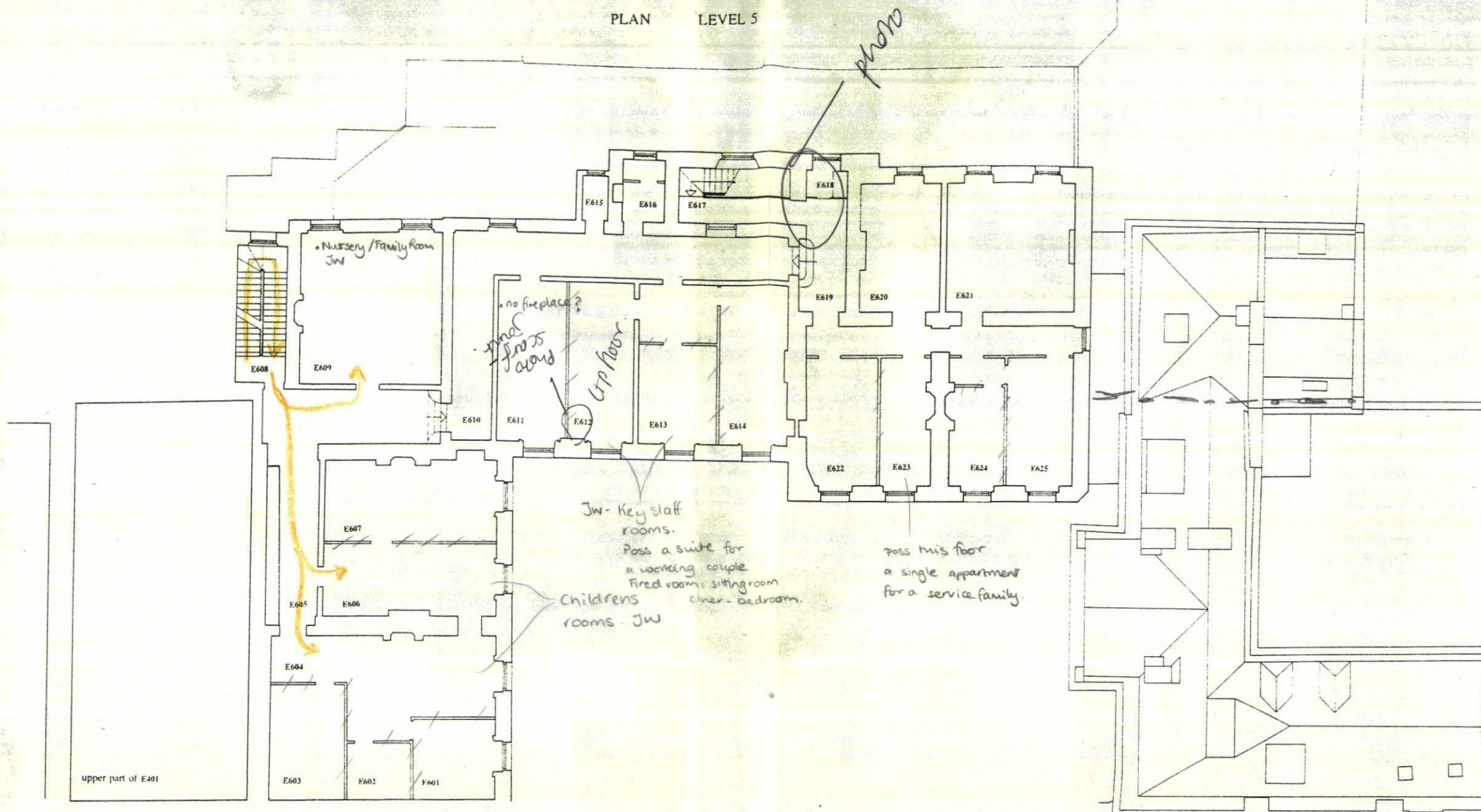
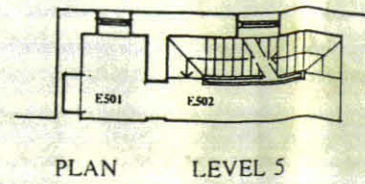
IN AND OUT LTD

ARCHITECT: JOHN WARREN RIBA, FRPI, FSA
4 ST. JAMES'S SQUARE, SW1Y 4JU
TEL: 0171-839-9318 FAX: 0171-839-9319

AS EXISTING 3.1997
PLAN LEVEL 4

DATE	SCALE	DRAWING NO.
3. 97	1:200	SJS - 53

35097



A 04/97 BABMAES COURTYARD AMENDED - MJG

4 ST. JAMES'S SQUARE

CONVERSION FOR THE NAVAL AND MILITARY CLUB

IN AND OUT LTD

ARCHITECT: JOHN WARREN RIBA, FRTP, FSA
4 ST. JAMES'S SQUARE, SW1Y 4JP
TEL: 0171-839-9318 FAX: 0171-839-9112

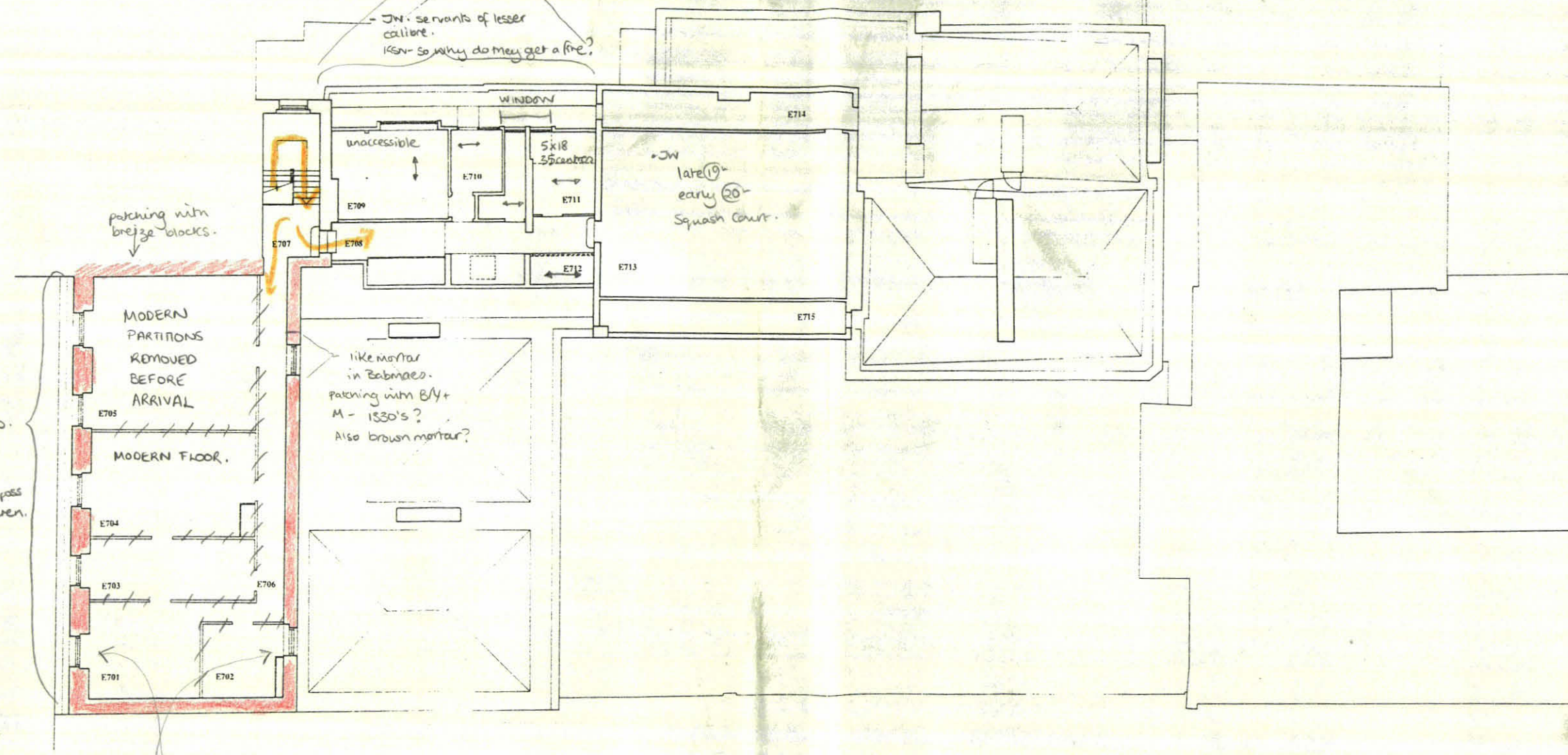
AS EXISTING 3.1997
PLAN LEVEL 6

DATE	SCALE	DRAWING NO.
3. 97	1:200	SJS - 54 A

55097

- TrG pannelled rooms
- S of passage 21cm wide, horizontally laid.
- N of passage 17cm wide, vertical, ceiling included

JW. servants of lesser calibre.
KSN - so why do they get a fire?



JW
• No fireplaces.
presumably
servants.
Though just poss
adult children.

Front + back windows
do not match.

NORTH

A 04/97 BABMAES COURTYARD AMENDED - MUG

4 ST. JAMES'S SQUARE

CONVERSION FOR THE NAVAL AND MILITARY CLUB

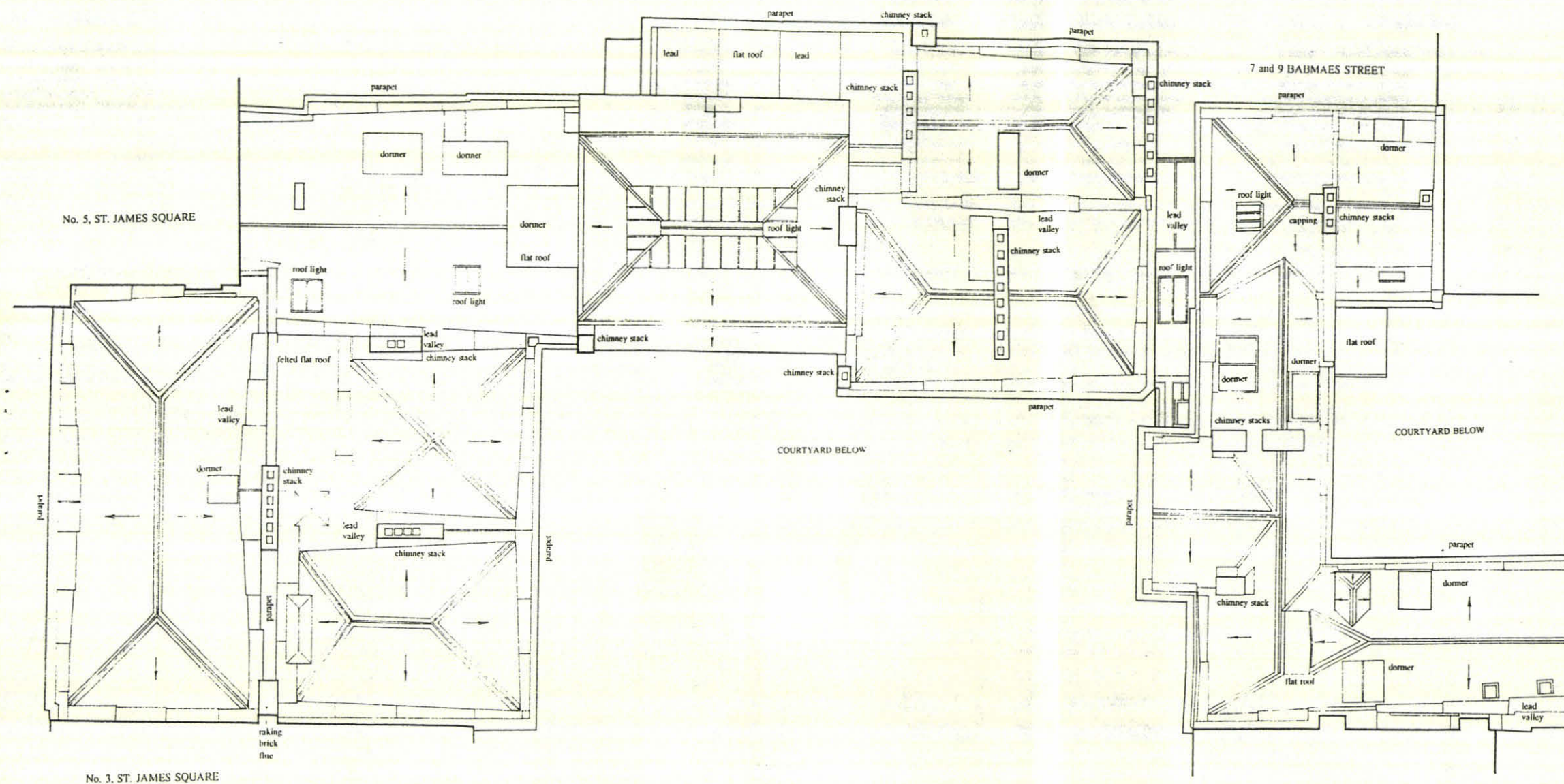
IN AND OUT LTD

ARCHITECT: JOHN WARREN RIBA, FRPI, FSA
4 ST. JAMES'S SQUARE, SW1Y 4JH
TEL: 0171-839-9318 FAX: 0171-839-9319

AS EXISTING 3.1997
PLAN LEVEL 7

DATE	SCALE	DRAWING NO
3.97	1:200	SJS - 55 A

55Q97



NOTES

The construction generally is of brick, slate and lead. Parapets are in brick with stone, precast concrete or brick on edge copings, not differentiated on this drawing.

Stepped lead gutters weather the valleys and run behind the brick parapets. They are generally distinguished by the stepping. Slopes indicated by arrows are faced in natural grey Welsh and Cumbrian slate. Hips, ridges and similar details are universally weathered in lead, as are most of the dormers on roofs and cheeks.

Chimneys are brick and many flues are capped with half round tiles set horizontally.

The roofs of 7 and 9 Babmaes Street are at a lower level than those of Number 4, St. James Square.

NORTH

4 ST. JAMES'S SQUARE

CONVERSION FOR THE NAVAL AND MILITARY CLUB
IN AND OUT LTD

ARCHITECT: JOHN WARREN RIBA, FRTP, FSA
4 ST. JAMES'S SQUARE, SW1Y 4JU
TEL: 0171-839-9318 FAX: 0171-839-9319

AS EXISTING 3.1997
PLAN LEVEL 8

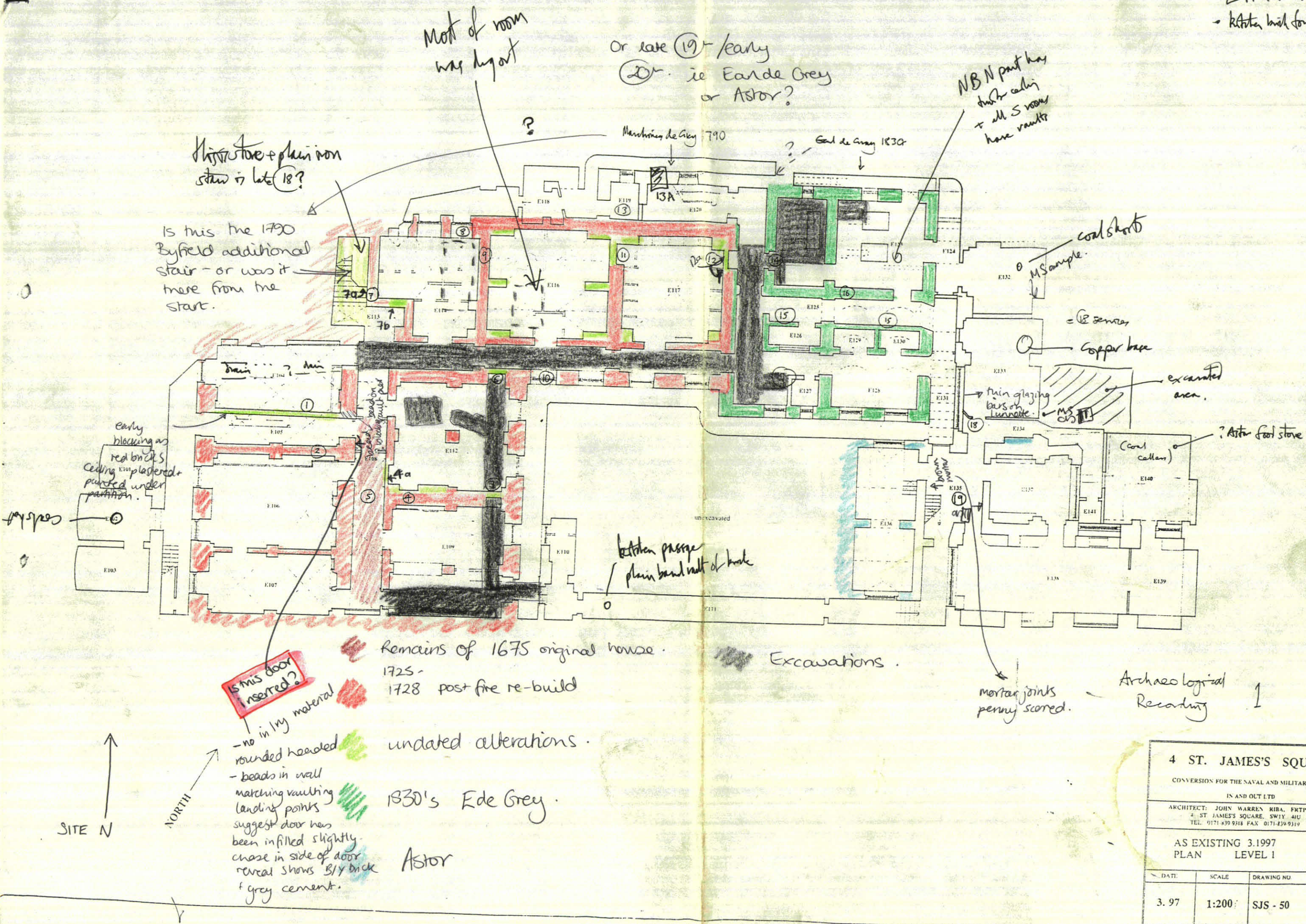
DATE	SCALE	DRAWING NO
3. 97	1:200	SJS - 56

SJS 97

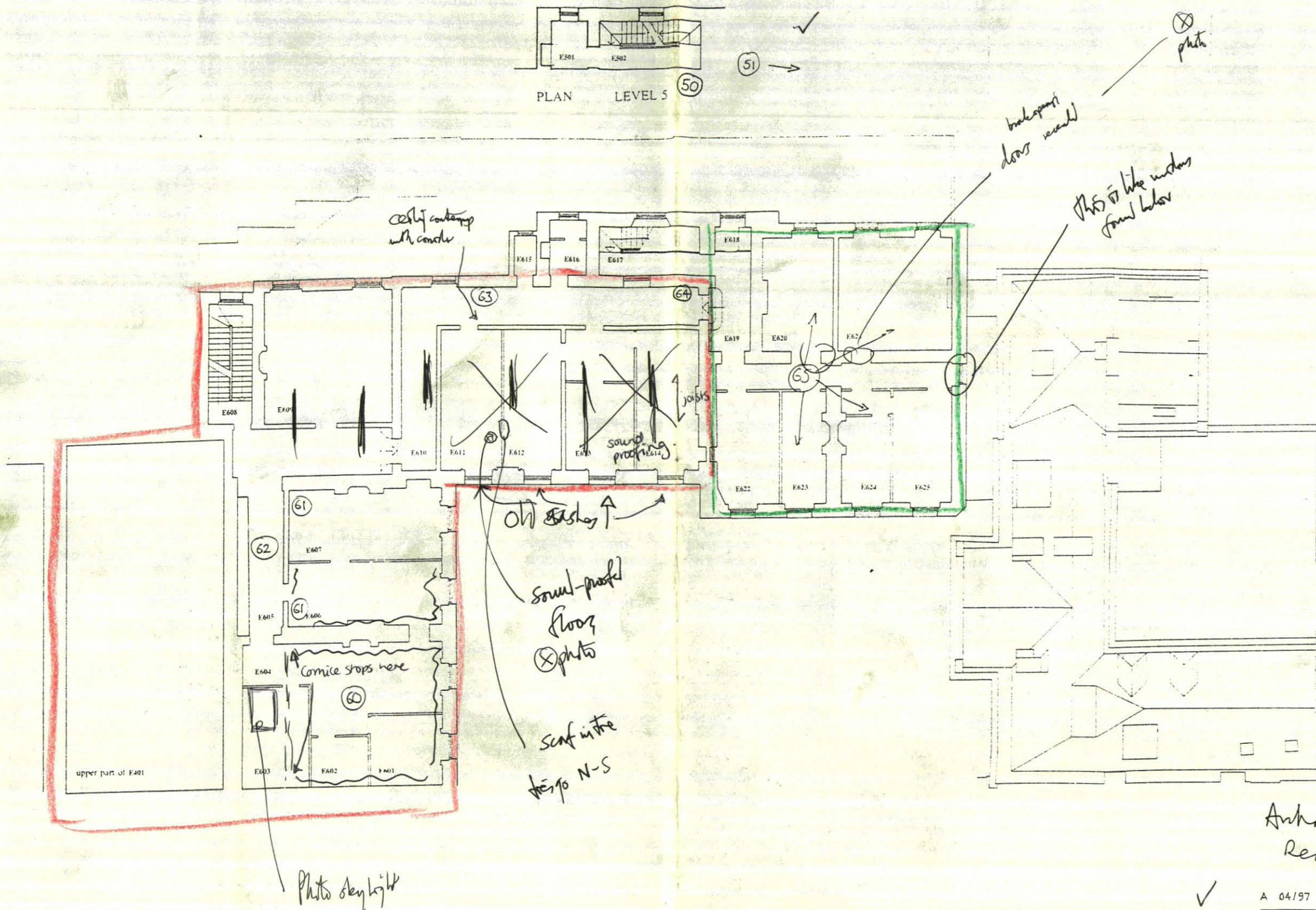
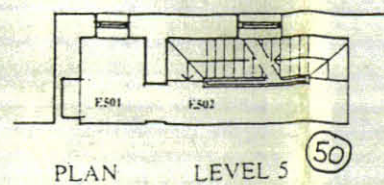
Top 1.27
Bot 2.54
L 2.54
R 2.54
Reader 1.27
Footer 2.54

Top 2.5
Bot 2
L 2.54
R
H 1.25
F 1.25

• E114 vault
• kitchen brick foundation



4 ST. JAMES'S SQUARE		
CONVERSION FOR THE NAVAL AND MILITARY CLUB		
IN AND OUT LTD		
ARCHITECT: JOHN WARREN RIBA, FRTP, FSA 4, ST JAMES'S SQUARE, SW1Y 4JU TEL: 0171 839 9318 FAX: 0171 839 9319		
AS EXISTING 3.1997 PLAN LEVEL 1		
DATE	SCALE	DRAWING NO
3.97	1:200	SJS - 50



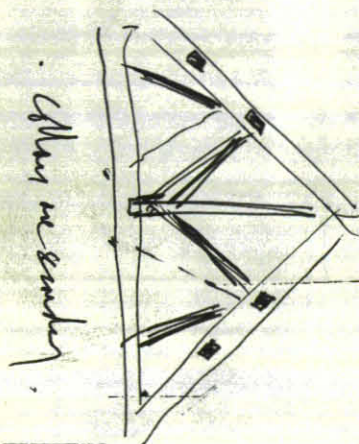
NORTH

Archaeological
Recording 6

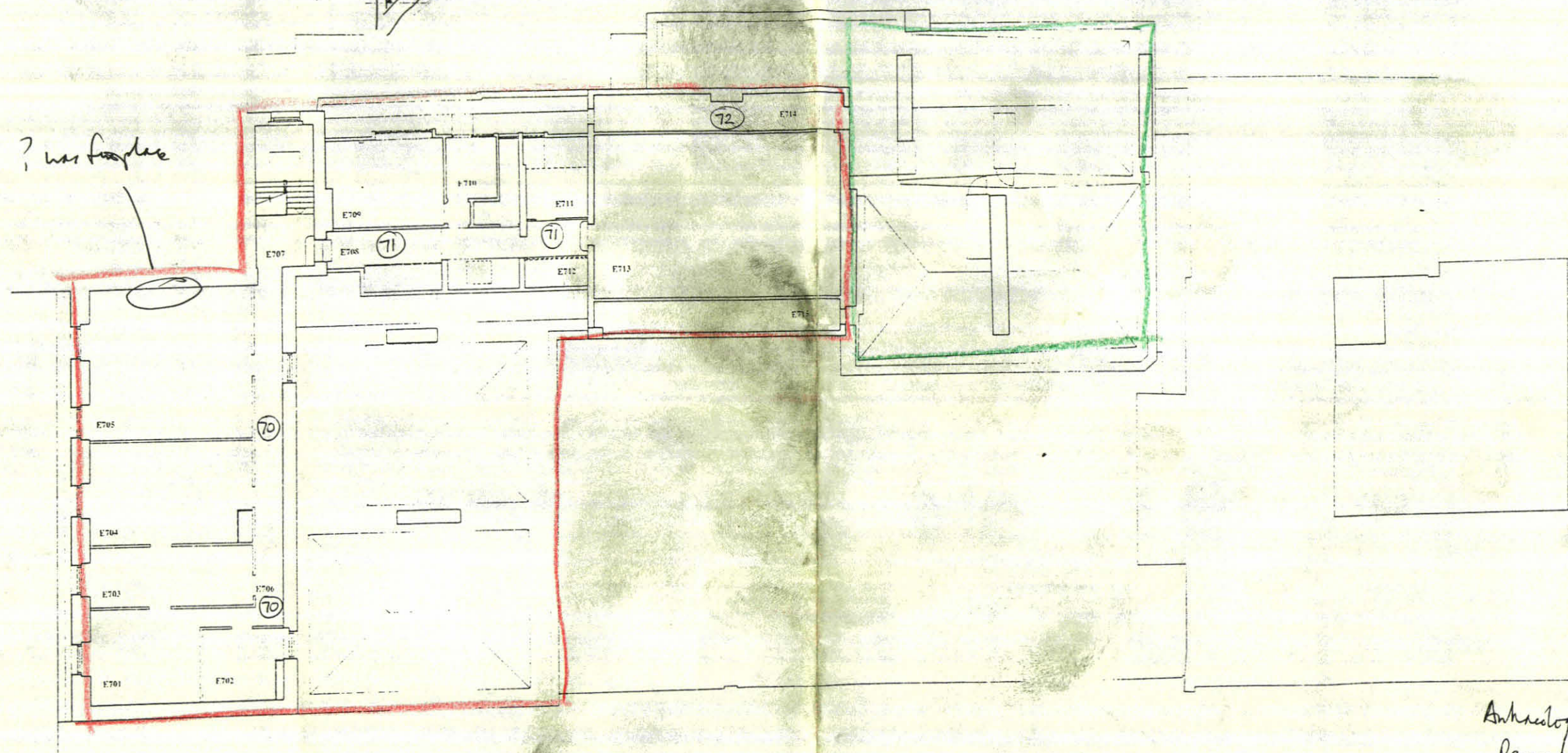
A 04/97 BABMAES COURTYARD AMENDED - AUG

4 ST. JAMES'S SQUARE		
CONVERSION FOR THE NAVAL AND MILITARY CLUB		
IN AND OUT LTD		
ARCHITECT: JOHN WARREN RIBA, 181PI, FSA 2 ST JAMES'S SQUARE, SW1Y 4J TEL: 0171 839 9118 FAX: 0171 839 9119		
AS EXISTING 3.1997		
PLAN LEVEL 6		
DATE	SCALE	DRAWING NO.
3. 97	1:200	SJS - 54 A

SJS97



? was fireplace



Archaeological
Recording

7

A 04/97 BABMAES COURTYARD AMENDED - AUG

4 ST. JAMES'S SQUARE

CONVERSION FOR THE NAVAL AND MILITARY CLUB

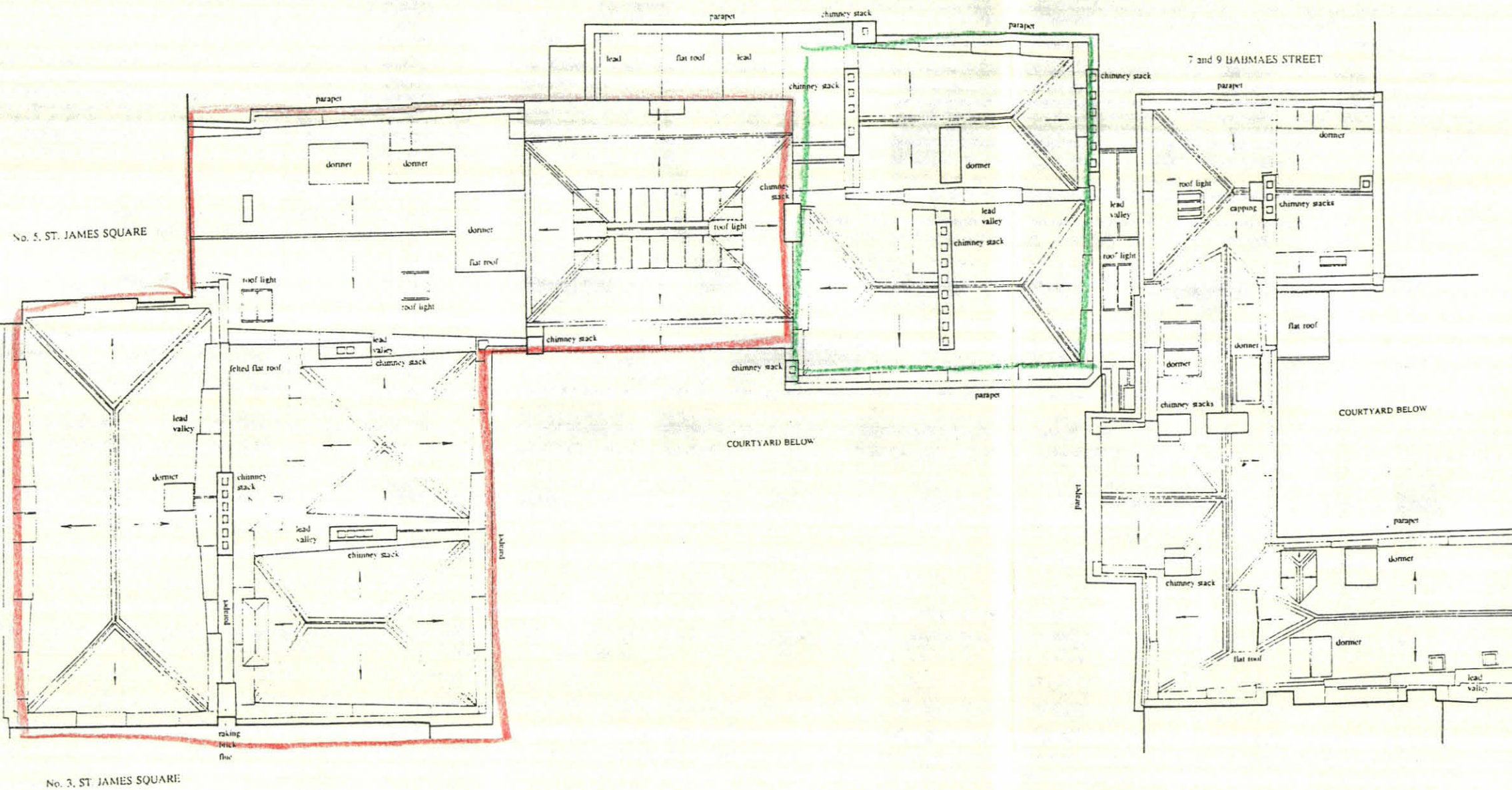
IN AND OUT LTD

ARCHITECT: JOHN WARREN RIBA, FRIP, FSA
4 ST JAMES'S SQUARE, SW1Y 4JH
TEL: 0171-839-9318 FAX: 0171-839-9314

AS EXISTING 3.1997
PLAN LEVEL 7

DATE	SCALE	DRAWING NO.
3.97	1:200	SJS - 55 A

55097



NOTES

The construction generally is of brick, slate and lead. Parapets are in brick with stone, precast concrete or brick on edge copings, not differentiated on this drawing.

Stepped lead gutters weather the valleys and run behind the brick parapets. They are generally distinguished by the stepping. Slopes indicated by arrows are faced in natural grey Welsh and Cumbrian slate. Hips, ridges and similar details are universally weathered in lead, as are most of the dormers on roofs and cheeks.

Chimneys are brick and many flues are capped with half round tiles set horizontally.

The roofs of 7 and 9 Babmaes Street are at a lower level than those of Number 4, St. James Square.

Architectural
Revised 8 - blank

4 ST. JAMES'S SQUARE

CONVERSION FOR THE NAVAL AND MILITARY CLUB
IN AND OUT LTD

ARCHITECT: JOHN WARREN RIBA, FRPI, FSA
4 ST JAMES'S SQUARE, SW11 4JL
TEL 0171-839-9315 FAX 0171-839-9319

AS EXISTING 3.1997
PLAN LEVEL 8

DATE	SCALE	DRAWING NO.
3. 97	1:200	SJS - 56

55097

WESTMINSTER

4 ST JAMES SQUARE

SJO 97

Box 1 File 3

Internal W.B

B. PRIMARY CONTEXT RECORDS

KRAFT SQUARE CUT FOLDER

A4

SCAN PDF

FILMING INSTRUCTIONS

Submitter OASouth

No. of CD copies: 2

Headings

Site information

Line 1: [OASouth] County:[Greater London] Parish:[Westminster] Site:[4 St James Square]

Site code[SJQ 97]

Line 2: Excavators name[J, Munby]

Line 3:

Classification of material

Tick if
present

Index to archive	
Introduction	
A:Final Report	
A:Publication Report	
B:Site Data – Text: Diary/Daybook/Fieldnotes	
B: Site Data – Text: General Summaries	
B: Site Data – Text: Primary Context Records - <i>Internal Watching Brief</i>	<input checked="" type="checkbox"/>
B: Site Data – Text: Synthesised Context Records	
B: Site Data – Text: Survey Reports	
B: Site Data – Text: Catalogue of Drawings	
B: Site Data – Text: Primary Drawings	
B: Site Data – Text: Synthesised Drawings	
C: Finds Data – Text: Primary Finds Data	
C: Finds Data – Text: Synthesised Finds Data	
C: Finds Data – Text: Specialist Reports	
C: Finds Data – Text: Box/Bag List	
D: Catalogue of Photos/Slides/Videos/X--rays	
E: Environmental/Ecofact Data: Primary Records	
E: Environmental/Ecofact Data: Synthesised Records	
E: Environmental/Ecofact Data: Specialist Reports	
F: Documentary	
F: Press and Publicity	
G: Correspondence	
H: Miscellaneous	

SITE CODE: <u>SJQ 97</u> <u>WEST 38</u>		CONTEXT CHECKLIST				SITE NAME: <u>4 St James Square.</u> <u>Comidor Excavation E108</u>		
Context No	Type	Excavated within Segments	Relationships	Dug	Drawn		Matrix	Comments
					Section	Plan		
101	WALL					1		Red brick wall.
102	FILL					1		Fill Backfill to E of wall 1
103	DEPOSIT							Fill to E of wall 1, Sand
104	DEPOSIT							Fill.
105	WALL							E wall of comidor
106	WALL							W wall of comidor
107	WALL							Wall E of ①
108	DEPOSIT							Backfill w of ①
109	WALL							Wall abutting ①
110	DEPOSIT							Sandy soil - 'natural'
111	DEPOSIT							Till of trench for ⑥
112	"							
113	"							
114	"							
115	"							
116	"							
117	"							
118	"							
119	"							
120	"							
121	"							
122	"							
123	"							
124	WALL?							
125	DEPOSIT							
126	"							
127	DRAIN?							
128	WALL?							
129								
130								
131								
132								

SITE SJ297
Westgate

CONTEXT RECORD ADDITIONAL SHEET

Context No.

Original wall - possibly backwall with interior walls coming off 9.

(11) = construction trench for post fire building

Pass original floor surface on W.

corbelling out on E

Interruption (14)

Interruption (22) - v. ragged end - ~~not~~ cut back.

Mortar wall on other side.

Cut by drain.

Then on back still dirty - a mess of layers some peeping through from underneath.

Then in return corridor 2 long linear lines of brick frogged apparently on some structure overlying pass earlier bricks.

⊕ ⊕ ⊕ ⊕
Heights.S end - generally 40 cm below surviving top of wall.
offset E-W wall 16 cm " End not v. irreg.

2nd contractors cut = 23 cm below top of wall.

Floor level same as wall top.

⊕ Area where bricks drawn on wall ⊕ = 1 course up from S end survival. approx general level of rest of passage

Major interruption + end of wall - 15 cm down.

Drain walls = 10 cm below. Red capping tile - 3 cm below.

⊕

⊕

⊕

⊕

Construction Cut



Wall



Construction trench fill



back fill.

SITE <u>SJR 97</u> <u>WESBS</u>		CONTEXT RECORD		Context No. <u>101</u>
Trench <u>E108</u>		Additional Sheets:		Type <u>BRICK WALL</u>
Site sub-div	Context Type: <u>Deposit / Cut / Structure</u>	Check Lists:		
Structure No.	Overlain by:	DEPOSIT:		
Plan No. <u>1</u>	Abutted by:	1.compaction 2.colour 3.composition 4.inclusions 5.thickness 6.extent 7.comments 8.method & conditions		
Section No.	Cut by:	CUT:		
Co-Ordinates	Filled by:	1.shape in plan 2.base/sides/top profile 3.dimension and depth 4.sketch 5.truncation 6.fill nos 7.other comments		
Level	Same as:	MASONRY:		
Slide No.	Part of:	1.materials 2.size of bricks etc 3.finish of stones 4.coursing/bond 5.form 6.faces 7.bond 8.dimensions as found 9.other comments		
Neg No.	Consists of:			
Matrix location	Overlies:			
	Butts:			
	Cuts:			
	Fill of:			
	Relationships uncertain			
Description (See check lists):		STRATIGRAPHIC MATRIX		
<p>① Brick + lime mortar wall. ② Dark Orange Red bricks Variety of sizes 220x100x50-65 majority c 60. ③ No inclusions. dense, heavy brick, no frog- creased faces, irregular units, thin. ∴ early, 1 bed more irregular than other. ④ Attempt at English bond - possibly. Test pits by contractors at end of corridor suggests this. But stretcher size = v. variable - none full size but rather c180mm = norm. ⑤ Lime mortar - mid yellowish brown, cemented texture, inclusions white</p>		<pre> graph TD A[] --- B[] A --- C[] A --- D[] B --- E[] C --- E[] D --- E[] E --- F[1] F --- G[] F --- H[8] F --- I[] F --- J[] H --- K[] H --- L[] H --- M[] H --- N[] style F fill:#fff,stroke:#000 style H fill:#fff,stroke:#000 </pre> <p>this context is <u>1</u> cut of <u>8</u></p>		
Interpretation/Discussion:				
<p>wall from 1677 Barbon house. substance - chalk?, mortar?, brick clay 10mm max - norm = 3mm ϕ, sand rich. # inclusions = rare, necks = norm but up to 5mm ϕ. mortar courses c 20mm length of wall 5.03m exposed. 0.58m wide. 0.56m 'height'/depth. 7 courses remain. 8 to N half.</p>				
Finds (tick): None <input type="checkbox"/> Pot <input type="checkbox"/> Bone <input type="checkbox"/> Flint <input type="checkbox"/> Stone <input type="checkbox"/> Burnt stone <input type="checkbox"/> Glass <input type="checkbox"/> Metal <input type="checkbox"/> CBM <input type="checkbox"/> Wood <input type="checkbox"/> Leather <input type="checkbox"/>				
ΔSmall Finds		Recorder		
◇Samples		Date <u>19.11.97</u>		
△Building Materials		Initials <u>KSN</u>		

SITE <u>5JQ97</u> <u>West 165 97</u>		CONTEXT RECORD		Context No. <u>102</u>
Trench <u>E108</u>		Additional Sheets:		Type <u>DEPOSIT</u>
Site sub-div.	Context Type: <u>Deposit / Cut / Structure</u>	Check Lists:		
Structure No.	Overlain by:	DEPOSIT:		
Plan No. <u>1</u>	Abutted by:	1.compaction 2.colour 3.composition 4.inclusions 5.thickness 6.extent 7.comments 8.method & conditions		
Section No.	Cut by:	CUT:		
Co-Ordinates	Filled by:	1.shape in plan 2.base/sides/top profile 3.dimension and depth 4.sketch 5.truncation 6.fill nos 7.other comments		
Level	Same as:	MASONRY:		
Slide No.	Part of:	1.materials 2.size of bricks etc 3.finish of stones 4.coursing/bond 5.form 6.faces 7.bond 8.dimensions as found 9.other comments		
Neg No.	Consists of:			
Matrix location	Overlies:			
	Butts:			
	Cuts:			
	Fill of:			
	Relationships uncertain			
Description (See check lists): <u>loose material. mid brown matrix of</u> <u>sandy silt soil with dominating</u> <u>inclusions ^{50%} white stone nodules (chalk?)</u> <u>red brick fragments - 100x60x50+smaller</u> <u>tile, grey white lime mortar with # 3cm ϕ, # flecks acc.</u> <u>To E of ① brick wall 80x90cm x 50cm.</u>		STRATIGRAPHIC MATRIX <pre> graph TD A[] --- B[] A --- C[] A --- D[] A --- E[] B --- F[] C --- F[] D --- F[] E --- F[] F --- G[] F --- H[] F --- I[] F --- J[] </pre>		
Interpretation/Discussion: <u>Backfill material deposited against 1670's red brick wall. Inclusions</u> <u>possibly indicate debris post fire during construction of 1720's building.</u>				
Finds (tick): None <input type="checkbox"/> Pot <input type="checkbox"/> Bone <input type="checkbox"/> Flint <input type="checkbox"/> Stone <input type="checkbox"/> Burnt stone <input type="checkbox"/> Glass <input type="checkbox"/> Metal <input type="checkbox"/> CBM <input type="checkbox"/> Wood <input type="checkbox"/> Leather <input type="checkbox"/>				
ΔSmall Finds			Recorder	
◇Samples			Date <u>19/11/97</u>	
△Building Materials			Initials <u>RSN</u>	

Oxford Archaeological Unit

SITE SJA 97 WEST JBS 97		CONTEXT RECORD		Context No. 103
Additional Sheets:		Type DEPOSIT		Check Lists:
Trench E108	Context Type: Deposit / Cut / Structure		DEPOSIT:	
Site sub-div	Overlain by:	1.compaction 2.colour		
Structure No.	Abutted by:	3.composition		
Plan No.	Cut by:	4.inclusions 5.thickness		
	Filled by:	6.extent 7.comments		
		8.method & conditions		
Section No.	Same as:	CUT:		
	Part of:	1.shape in plan		
Co-Ordinates	Consists of:	2.base/sides/top profile		
	Overlies:	3.dimension and depth		
Level	Butts:	4.sketch 5.truncation		
Slide No.	Cuts:	6.fill nos 7.other comments		
Neg No.	Fill of:	MASONRY:		
Matrix location	Relationships uncertain	1.materials 2.size of bricks etc 3.finish of stones 4.coursing/bond 5.form 6.faces 7.bond 8.dimensions as found 9.other comments		
Description (See check lists):		STRATIGRAPHIC MATRIX		
Area to N of 2. Possibly same material as 2. However inclusions up to 70% dominated by red brick frags, bits of white lime mortar with #, lumps of mid yellowish brown mortar from wall 1. Very little soil matrix as ②. 45cm x 32cm to E of ⑦.				
Interpretation/Discussion:				
Finds (tick): None <input type="checkbox"/> Pot <input type="checkbox"/> Bone <input type="checkbox"/> Flint <input type="checkbox"/> Stone <input type="checkbox"/> Burnt stone <input type="checkbox"/> Glass <input type="checkbox"/> Metal <input type="checkbox"/> CBM <input type="checkbox"/> Wood <input type="checkbox"/> Leather <input type="checkbox"/>				
ΔSmall Finds			Recorder	
◇Samples			Date 19/11/07	
△Building Materials			Initials KSN	

SITE		CONTEXT RECORD		Context No.
SJQ 97				104
WEST JBS 97		Additional Sheets:		Type DEPOSIT
Trench	E108	Context Type: Deposit Cut / Structure		Check Lists:
Site sub-div		Overlain by:		DEPOSIT:
Structure No.		Abutted by:		1.compaction 2.colour
Plan No.		Cut by:		3.composition
		Filled by:		4.inclusions 5.thickness
				6.extent 7.comments
				8.method & conditions
Section No.		Same as:		CUT:
		Part of:		1.shape in plan
Co-Ordinates		Consists of:		2.base/sides/top profile
				3.dimension and depth
		Overlies:		4.sketch 5.truncation
				6.fill nos 7.other comments
Level		Butts:		MASONRY:
Slide No.		Cuts:		1.materials 2.size of
Neg No.		Fill of:		bricks etc 3.finish of
				stones 4.coursing/bond
Matrix location		Relationships uncertain		5.form 6.faces 7.bond
				8.dimensions as found
				9.other comments
Description (See check lists):		STRATIGRAPHIC MATRIX 		
as mortar of ①				
Interpretation/Discussion:				
Finds (tick): None <input type="checkbox"/> Pot <input type="checkbox"/> Bone <input type="checkbox"/> Flint <input type="checkbox"/> Stone <input type="checkbox"/> Burnt stone <input type="checkbox"/> Glass <input type="checkbox"/> Metal <input type="checkbox"/>				
CBM <input type="checkbox"/> Wood <input type="checkbox"/> Leather <input type="checkbox"/>				
ΔSmall Finds				Recorder
◇Samples				Date 19/11/97
ΔBuilding Materials				Initials KSN

Oxford Archaeological Unit

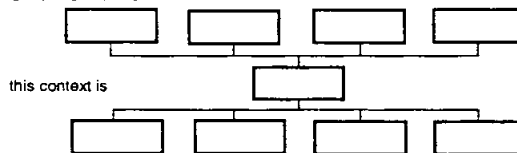
SITE		CONTEXT RECORD		Context No. 105
West 105 = 97 SQA 97		Additional Sheets:		Type WALL
Trench E108	Context Type: Deposit / Cut / <u>Structure</u>		Check Lists:	
Site sub-div	Overlain by:		DEPOSIT:	
Structure No.	Abutted by:		1.compaction 2.colour	
Plan No.	Cut by:		3.composition	
	Filled by:		4.inclusions 5.thickness	
			6.extent 7.comments	
			8.method & conditions	
Section No.	Same as: 6		CUT:	
	Part of:		1.shape in plan	
			2.base/sides/top profile	
			3.dimension and depth	
			4.sketch 5.truncation	
			6.fill nos 7.other comments	
Co-Ordinates	Consists of:		MASONRY:	
	Overlies:		1.materials 2.size of	
Level	Butts:		bricks etc 3.finish of	
Slide No.	Cuts:		stones 4.coursing/bond	
Neg No.	Fill of:		5.form 6.faces 7.bond	
			8.dimensions as found	
Matrix location	Relationships uncertain		9.other comments	
Description (See check lists):		STRATIGRAPHIC MATRIX 		
E wall of corridor. 1720's build.				
30 cm down from previous floor level				
offset foundation of 4cm.				
Interpretation/Discussion:				
Finds (tick): None <input type="checkbox"/> Pot <input type="checkbox"/> Bone <input type="checkbox"/> Flint <input type="checkbox"/> Stone <input type="checkbox"/> Burnt stone <input type="checkbox"/> Glass <input type="checkbox"/> Metal <input type="checkbox"/> CBM <input type="checkbox"/> Wood <input type="checkbox"/> Leather <input type="checkbox"/>				
ΔSmall Finds			Recorder	
◇Samples			Date 19/11/97	
ΔBuilding Materials			Initials KSN	

SITE <u>SJQ 97</u> 1720's <u>97</u>		CONTEXT RECORD		Context No. <u>106</u>
		Additional Sheets:		Type <u>WALL</u>
Trench <u>E108</u>	Context Type: Deposit / Cut / <u>Structure</u>		Check Lists:	
Site sub-div	Overlain by:		DEPOSIT: 1.compaction 2.colour 3.composition 4.inclusions 5.thickness 6.extent 7.comments 8.method & conditions	
Structure No.	Abutted by:			
Plan No.	Cut by:			
	Filled by:			
Section No.	Same as:		CUT: 1.shape in plan 2.base/sides/top profile 3.dimension and depth 4.sketch 5.truncation 6.fill nos 7.other comments	
	Part of:			
Co-Ordinates	Consists of:			
	Overlies:			
Level	Butts:		MASONRY: 1.materials 2.size of bricks etc 3.finish of stones 4.coursing/bond 5.form 6.faces 7.bond 8.dimensions as found 9.other comments	
Slide No.	Cuts:			
Neg No.	Fill of:			
Matrix location	Relationships uncertain			
Description (See check lists): <u>W wall of corridor 1720's build.</u> <u>30cm down from previous floor level 4cm foundation offset.</u> <u>Extreme S of corridor contractors</u>		STRATIGRAPHIC MATRIX this context is		
<u>text pit exposes foundations which appear to batter out in</u> <u>offset courses. 3 courses of foundations exposed.</u> <div style="text-align: center;"> $\left\{ \begin{array}{l} 7 \\ 30 \end{array} \right\}$ <u>30cm below floor level</u> </div>				
Interpretation/Discussion: <u>4</u>				
Finds (tick): None <input type="checkbox"/> Pot <input type="checkbox"/> Bone <input type="checkbox"/> Flint <input type="checkbox"/> Stone <input type="checkbox"/> Burnt stone <input type="checkbox"/> Glass <input type="checkbox"/> Metal <input type="checkbox"/> CBM <input type="checkbox"/> Wood <input type="checkbox"/> Leather <input type="checkbox"/>				
ΔSmall Finds			Recorder	
◇Samples			Date <u>19/11/97</u>	
ΔBuilding Materials			Initials <u>KSN</u>	

SITE <u>SJO 97</u> <u>WEST JBS 97</u>		CONTEXT RECORD		Context No. <u>107</u>
Trench <u>E108</u>		Additional Sheets:		Type <u>WALL</u>
Site sub-div	Context Type: <u>Deposit / Cut / Structure</u>	Check Lists:		
Structure No.	Overlain by:	DEPOSIT:		
Plan No.	Abutted by:	1.compaction 2.colour 3.composition 4.inclusions 5.thickness 6.extent 7.comments 8.method & conditions		
Section No.	Cut by:	CUT:		
Co-Ordinates	Filled by:	1.shape in plan 2.base/sides/top profile 3.dimension and depth 4.sketch 5.truncation 6.fill nos 7.other comments		
Level	Same as:	MASONRY:		
Slide No.	Part of:	1.materials 2.size of bricks etc 3.finish of stones 4.coursing/bond 5.form 6.faces 7.bond 8.dimensions as found 9.other comments		
Neg No.	Consists of:			
Matrix location	Overlies:			
	Butts:			
	Cuts:			
	Fill of:			
	Relationships uncertain			
Description (See check lists):		STRATIGRAPHIC MATRIX		
Additional strip of bricks to E of wall ①.				
Contractors digging exposed this strip of bricks 1 course from down from general level. on surface either side				
to N = continuation of bricks but seem separate from ①. To S ④ seems to mark extent of possible continuation of this feature.				
Bricks have been chopped. Appear to be same brick + mortar as 1. also 1 course down bricks appear to be part of ①				
Interpretation/Discussion:				
		build. Including upper brick to N+ ④ to South runs 112 cm N-S, 11 cm E-W. only excavation could confirm length + relationship with 1.		
Finds (tick): None <input type="checkbox"/> Pot <input type="checkbox"/> Bone <input type="checkbox"/> Flint <input type="checkbox"/> Stone <input type="checkbox"/> Burnt stone <input type="checkbox"/> Glass <input type="checkbox"/> Metal <input type="checkbox"/>				
CBM <input type="checkbox"/> Wood <input type="checkbox"/> Leather <input type="checkbox"/>				
ΔSmall Finds			Recorder	
◇Samples			Date <u>19/11/97</u>	
△Building Materials			Initials <u>KSN</u>	

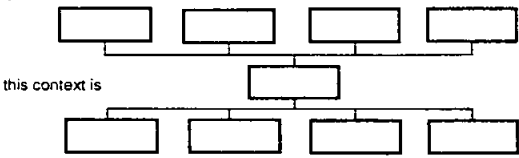
SITE <u>SJA 97</u> <u>West 105 97</u>		CONTEXT RECORD		Context No. <u>108</u>
		Additional Sheets:		Type <u>Deposit</u>
Trench <u>E108</u>	Context Type: <u>Deposit</u> / Cut / Structure			Check Lists:
Site sub-div	Overlain by:			DEPOSIT:
Structure No.	Abutted by:			1.compaction 2.colour 3.composition 4.inclusions 5.thickness 6.extent 7.comments 8.method & conditions
Plan No.	Cut by:			CUT:
	Filled by:			
Section No.	Same as:			1.shape in plan 2.base/sides/top profile 3.dimension and depth 4.sketch 5.truncation 6.fill nos 7.other comments
	Part of:			
Co-Ordinates	Consists of:			MASONRY:
	Overlies:			
Level	Butts:			1.materials 2.size of bricks etc 3.finish of stones 4.coursing/bond 5.form 6.faces 7.bond 8.dimensions as found 9.other comments
Slide No.	Cuts:			
Neg No.	Fill of:			
Matrix location	Relationships uncertain			
Description (See check lists):				
<u>Frable, mid brown. Matrix close to</u>				
<u>(10) sandy natural. This = darker</u>				
<u>in colour - more brown. with red</u>				
<u>brick frags, mortar flecks - white</u>				
<u>lime, 5cm ø pieces of brown mortar as seen in wall (1).</u>				
<u>20% inclusions. Linear along wall 1 to W + wall (9)</u>				
Interpretation/Discussion:				
Finds (tick): None <input type="checkbox"/> Pot <input type="checkbox"/> Bone <input type="checkbox"/> Flint <input type="checkbox"/> Stone <input type="checkbox"/> Burnt stone <input type="checkbox"/> Glass <input type="checkbox"/> Metal <input type="checkbox"/>				
CBM <input type="checkbox"/> Wood <input type="checkbox"/> Leather <input type="checkbox"/>				
ΔSmall Finds				Recorder
◇Samples				Date <u>19/11/97</u>
△Building Materials				Initials <u>KSW</u>

STRATIGRAPHIC MATRIX



SITE <u>SJQ 97</u> <u>West 65</u>		CONTEXT RECORD		Context No. <u>109</u>
Trench <u>E108</u>		Additional Sheets:		Typen <u>ALL</u>
Site sub-div	Context Type: <u>Deposit / Cut / Structure</u>	Check Lists:		
Structure No.	Overlain by:	DEPOSIT:		
Plan No.	Abutted by:	1.compaction 2.colour 3.composition 4.inclusions 5.thickness 6.extent 7.comments 8.method & conditions		
Section No.	Cut by:	CUT:		
	Filled by:			
Co-Ordinates	Same as:	1.shape in plan 2.base/sides/top profile 3.dimension and depth 4.sketch 5.truncation 6.fill nos 7.other comments		
	Part of:			
Level	Consists of:	MASONRY:		
	Overlies:			
Slide No.	Butts:	1.materials 2.size of bricks etc 3.finish of stones 4.coursing/bond 5.form 6.faces 7.bond 8.dimensions as found 9.other comments		
Neg No.	Cuts:			
Matrix location	Fill of:			
Relationships uncertain				
Description (See check lists):		STRATIGRAPHIC MATRIX		
<u>E-W running wall - abutting</u> <u>wall ① to W. Red bricks bonded</u> <u>by same mortar as ①. wall depth</u> <u>= 55cm. 7 courses = max.</u>		<p>this context is</p>		
<u>Bricks on S side not bonded into wall ① - looks like</u> <u>separate build with straight mortar joint between the 2.</u> <u>Bricks = 220x100x60mm. Appear same as ① 47x53cm</u> <u>in size. Possibly truncated to W by cut ⑩ for 1720's wall ⑥.</u>				
Interpretation/Discussion:				
Finds (tick): None <input type="checkbox"/> Pot <input type="checkbox"/> Bone <input type="checkbox"/> Flint <input type="checkbox"/> Stone <input type="checkbox"/> Burnt stone <input type="checkbox"/> Glass <input type="checkbox"/> Metal <input type="checkbox"/>				
CBM <input type="checkbox"/> Wood <input type="checkbox"/> Leather <input type="checkbox"/>				
ΔSmall Finds				Recorder
◇Samples				Date <u>19/11/97</u>
△Building Materials				Initials <u>KSN</u>

SITE <u>SJR 97</u> <u>WEST 185 97</u>		CONTEXT RECORD		Context No. <u>110</u>
		Additional Sheets:		Type <u>DEPOSIT</u>
Trench <u>E108</u>	Context Type <u>Deposit</u> / Cut / Structure		Check Lists:	
Site sub-div	Overlain by:		DEPOSIT: 1.compaction 2.colour 3.composition 4.inclusions 5.thickness 6.extent 7.comments 8.method & conditions	
Structure No.	Abutted by:			
Plan No.	Cut by:			
	Filled by:			
Section No.	Same as:		CUT: 1.shape in plan 2.base/sides/top profile 3.dimension and depth 4.sketch 5.truncation 6.fill nos 7.other comments	
	Part of:			
Co-Ordinates	Consists of:			
	Overlies:			
Level	Butts:		MASONRY: 1.materials 2.size of bricks etc 3.finish of stones 4.coursing/bond 5.form 6.faces 7.bond 8.dimensions as found 9.other comments	
Slide No.	Cuts:			
Neg No.	Fill of:			
Matrix location	Relationships uncertain			
Description (See check lists): <u>Loose - brownish yellow, mid. (mustard but darker than brick colour), Sand</u> <u>Flecks of black material - not #, &</u> <u>This appears to be the base 'natural'</u> <u>that everything else is cutting.</u>		STRATIGRAPHIC MATRIX 		
Interpretation/Discussion: <u>'Natural'</u>				
Finds (tick): None <input type="checkbox"/> Pot <input type="checkbox"/> Bone <input type="checkbox"/> Flint <input type="checkbox"/> Stone <input type="checkbox"/> Burnt stone <input type="checkbox"/> Glass <input type="checkbox"/> Metal <input type="checkbox"/> CBM <input type="checkbox"/> Wood <input type="checkbox"/> Leather <input type="checkbox"/>				
ΔSmall Finds			Recorder	
◇Samples			Date <u>19/11/97</u>	
△Building Materials			Initials <u>KSN</u>	

SITE <u>SJQ 97</u> <u>West 75</u>		CONTEXT RECORD		Context No. <u>11</u>
Trench <u>E108</u>		Additional Sheets:		Type <u>DEPOSIT</u>
Site sub-div	Context Type: <u>Deposit</u> / Cut / Structure	Check Lists:		
Structure No.	Overlain by:	DEPOSIT:		
Plan No.	Abutted by:	1.compaction 2.colour 3.composition 4.inclusions 5.thickness 6.extent 7.comments 8.method & conditions		
Section No.	Cut by:	CUT:		
Co-Ordinates	Filled by:	1.shape in plan 2.base/sides/top profile 3.dimension and depth 4.sketch 5.truncation 6.fill nos 7.other comments		
Level	Same as:	MASONRY:		
Slide No.	Part of:	1.materials 2.size of bricks etc 3.finish of stones 4.coursing/bond 5.form 6.faces 7.bond 8.dimensions as found 9.other comments		
Neg No.	Consists of:			
Matrix location	Overlies:			
	Butts:			
	Cuts:			
	Fill of:			
	Relationships uncertain			
Description (See check lists): <u>reddish</u> <u>Loose, mid/brown matrix dominated</u> <u>+ coloured by inclusions 15% Red brick</u> <u>frags 15cm x 6cm max. Stones</u> <u>3cm Ø gnt mortar 6cm Ø for same</u> <u>as wall ①. Linear - 8cm from W wall offset (4cm). Seen</u> <u>in bottom of contractors excavation at S end.</u>		STRATIGRAPHIC MATRIX  this context is		
Interpretation/Discussion: <u>Trench for 1720's wall. ⑥</u>				
Finds (tick): None <input type="checkbox"/> Pot <input type="checkbox"/> Bone <input type="checkbox"/> Flint <input type="checkbox"/> Stone <input type="checkbox"/> Burnt stone <input type="checkbox"/> Glass <input type="checkbox"/> Metal <input type="checkbox"/> CBM <input type="checkbox"/> Wood <input type="checkbox"/> Leather <input type="checkbox"/>				
ΔSmall Finds			Recorder	
◇Samples			Date <u>19/11/97</u>	
△Building Materials			Initials <u>KSJ</u>	

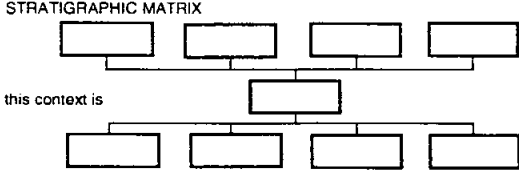
SITE <u>SJQ 97</u> WEST 385		CONTEXT RECORD		Context No. <u>112</u>
		Additional Sheets:		Type <u>DEPOSIT</u>
Trench <u>E108</u>	Context Type: <u>Deposit</u> / Cut / Structure			Check Lists:
Site sub-div	Overlain by:			DEPOSIT:
Structure No.	Abutted by:			1.compaction 2.colour 3.composition 4.inclusions 5.thickness 6.extent 7.comments 8.method & conditions
Plan No.	Cut by:			CUT:
	Filled by:			
Section No.	Same as:			1.shape in plan 2.base/sides/top profile 3.dimension and depth 4.sketch 5.truncation 6.fill nos 7.other comments
	Part of:			
Co-Ordinates	Consists of:			MASONRY:
	Overlies:			
Level	Butts:			1.materials 2.size of bricks etc 3.finish of stones 4.coursing/bond 5.form 6.faces 7.bond 8.dimensions as found 9.other comments
Slide No.	Cuts:			
Neg No.	Fill of:			
Matrix location	Relationships uncertain			
Description (See check lists): <u>possibly same as ③, mortar more</u> <u>flack like + more of it. 70% inclusions</u> <u>of brick frags + white lime mortar.</u>				
STRATIGRAPHIC MATRIX 				
Interpretation/Discussion:				
Finds (tick): None <input type="checkbox"/> Pot <input type="checkbox"/> Bone <input type="checkbox"/> Flint <input type="checkbox"/> Stone <input type="checkbox"/> Burnt stone <input type="checkbox"/> Glass <input type="checkbox"/> Metal <input type="checkbox"/> CBM <input type="checkbox"/> Wood <input type="checkbox"/> Leather <input type="checkbox"/>				
ΔSmall Finds				Recorder
◇Samples				Date <u>19/11/97</u>
△Building Materials				Initials <u>KSN</u>

SITE <u>SJQ 97</u> SJQ 97		CONTEXT RECORD		Context No. <u>113</u>
		Additional Sheets:		Type <u>DEPOSIT</u>
Trench <u>E108</u>	Context Type: <u>Deposit</u> / Cut / Structure		Check Lists:	
Site sub-div	Overlain by:		DEPOSIT:	
Structure No.	Abutted by:		1.compaction 2.colour	
Plan No.	Cut by:		3.composition	
	Filled by:		4.inclusions 5.thickness	
			6.extent 7.comments	
			8.method & conditions	
Section No.	Same as:		CUT:	
	Part of:		1.shape in plan	
			2.base/sides/top profile	
			3.dimension and depth	
			4.sketch 5.truncation	
			6.fill nos 7.other comments	
Co-Ordinates	Consists of:		MASONRY:	
	Overlies:		1.materials 2.size of	
Level	Butts:		bricks etc 3.finish of	
Slide No.	Cuts:		stones 4.coursing/bond	
Neg No.	Fill of:		5.form 6.faces 7.bond	
			8.dimensions as found	
Matrix location	Relationships uncertain		9.other comments	
Description (See check lists):		STRATIGRAPHIC MATRIX		
<u>as 19.</u>				
Interpretation/Discussion:				
Finds (tick): None <input type="checkbox"/> Pot <input type="checkbox"/> Bone <input type="checkbox"/> Flint <input type="checkbox"/> Stone <input type="checkbox"/> Burnt stone <input type="checkbox"/> Glass <input type="checkbox"/> Metal <input type="checkbox"/>				
CBM <input type="checkbox"/> Wood <input type="checkbox"/> Leather <input type="checkbox"/>				
ΔSmall Finds		Recorder		
◇Samples		Date <u>19/11/97</u>		
△Building Materials		Initials <u>KSN</u>		

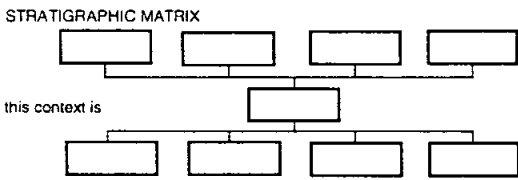
SITE <u>SJQ 97</u> <u>West 97-15</u>		CONTEXT RECORD		Context No. <u>114</u>
		Additional Sheets:		Type <u>DEPOSIT</u>
Trench <u>E108</u>	Context Type: <u>Deposit</u> / Cut / Structure			Check Lists:
Site sub-div	Overlain by:			DEPOSIT:
Structure No.	Abutted by:			1.compaction 2.colour
Plan No.	Cut by:			3.composition
	Filled by:			4.inclusions 5.thickness
				6.extent 7.comments
				8.method & conditions
Section No.	Same as:			CUT:
	Part of:			1.shape in plan
Co-Ordinates	Consists of:			2.base/sides/top profile
	Overlies:			3.dimension and depth
Level	Butts:			4.sketch 5.truncation
Slide No.	Cuts:			6.fill nos 7.other comments
Neg No.	Fill of:			MASONRY:
Matrix location	Relationships uncertain			1.materials 2.size of bricks etc 3.finish of stones 4.coursing/bond 5.form 6.faces 7.bond 8.dimensions as found 9.other comments
Description (See check lists):		STRATIGRAPHIC MATRIX		
<u>From plan view looks like break</u>				
<u>in wall ①. Compact grey material.</u>		this context is		
<u>v. sandy with # inclusions</u>				
<u>mortar? mixed with similar colored</u>				
<u>matrix as ①'s mortar also like ①⑨ but inclusions not as lg</u>				
Interpretation/Discussion:				
Finds (tick): None <input type="checkbox"/> Pot <input type="checkbox"/> Bone <input type="checkbox"/> Flint <input type="checkbox"/> Stone <input type="checkbox"/> Burnt stone <input type="checkbox"/> Glass <input type="checkbox"/> Metal <input type="checkbox"/> CBM <input type="checkbox"/> Wood <input type="checkbox"/> Leather <input type="checkbox"/>				
ΔSmall Finds				Recorder
◇Samples				Date <u>19/11/97</u>
△Building Materials				Initials <u>JSN</u>

SITE <u>SJQ 97</u> <u>W20565 97</u>		CONTEXT RECORD		Context No. <u>115</u>
		Additional Sheets:		Type <u>DEPOSIT</u>
Trench <u>E108</u>	Context Type: <u>Deposit</u> / Cut / Structure			Check Lists:
Site sub-div	Overlain by:			DEPOSIT: 1.compaction 2.colour 3.composition 4.inclusions 5.thickness 6.extent 7.comments 8.method & conditions
Structure No.	Abutted by:			
Plan No.	Cut by:			
	Filled by:			
Section No.	Same as:			CUT: 1.shape in plan 2.base/sides/top profile 3.dimension and depth 4.sketch 5.truncation 6.fill nos 7.other comments
	Part of:			
Co-Ordinates	Consists of:			
	Overlies:			
Level	Butts:			MASONRY: 1.materials 2.size of bricks etc 3.finish of stones 4.coursing/bond 5.form 6.faces 7.bond 8.dimensions as found 9.other comments
Slide No.	Cuts:			
Neg No.	Fill of:			
Matrix location	Relationships uncertain			
Description (See check lists): <u>Concentration of white lime mortar,</u> <u>white nodular stone - flint like</u> <u>from outside - but when cracked</u> <u>open still white on inside.</u> <u>+ Red bricks.</u>				
<div style="display: flex; justify-content: space-between;"> <div> <p>STRATIGRAPHIC MATRIX</p> </div> </div>				
Interpretation/Discussion:				
Finds (tick): None <input type="checkbox"/> Pot <input type="checkbox"/> Bone <input type="checkbox"/> Flint <input type="checkbox"/> Stone <input type="checkbox"/> Burnt stone <input type="checkbox"/> Glass <input type="checkbox"/> Metal <input type="checkbox"/> CBM <input type="checkbox"/> Wood <input type="checkbox"/> Leather <input type="checkbox"/>				
ΔSmall Finds				Recorder
◇Samples				Date <u>19/11/97</u>
△Building Materials				Initials <u>KSN</u>

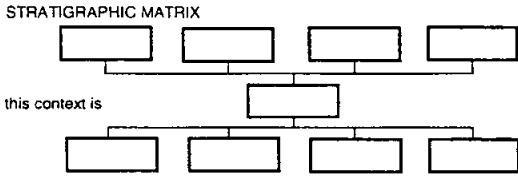
SITE <u>SJQ 97</u> SAJ 97		CONTEXT RECORD		Context No. <u>116</u>
		Additional Sheets:		Type <u>DEPOSIT</u>
Trench <u>E108</u>	Context Type: <u>Deposit</u> / Cut / Structure			Check Lists:
Site sub-div	Overlain by:			DEPOSIT:
Structure No.	Abutted by:			1.compaction 2.colour
Plan No.	Cut by:			3.composition
	Filled by:			4.inclusions 5.thickness
				6.extent 7.comments
				8.method & conditions
Section No.	Same as:			CUT:
	Part of:			1.shape in plan
Co-Ordinates	Consists of:			2.base/sides/top profile
	Overlies:			3.dimension and depth
				4.sketch 5.truncation
				6.fill nos 7.other comments
Level	Butts:			MASONRY:
Slide No.	Cuts:			1.materials 2.size of bricks etc 3.finish of stones 4.coursing/bond
Neg No.	Fill of:			5.form 6.faces 7.bond
				8.dimensions as found
Matrix location	Relationships uncertain			9.other comments
Description (See check lists):		STRATIGRAPHIC MATRIX		
<u>Not as dark as 21 but, similar</u>				
<u>matrix but ^{+more} larger inclusions.</u>				
<u>Darker in colour than 13 + with</u>				
<u>less + smaller inclusions.</u>				
Interpretation/Discussion:				
Finds (tick): None <input type="checkbox"/> Pot <input type="checkbox"/> Bone <input type="checkbox"/> Flint <input type="checkbox"/> Stone <input type="checkbox"/> Burnt stone <input type="checkbox"/> Glass <input type="checkbox"/> Metal <input type="checkbox"/>				
CBM <input type="checkbox"/> Wood <input type="checkbox"/> Leather <input type="checkbox"/>				
ΔSmall Finds				Recorder
◇Samples				Date <u>19/11/97</u>
△Building Materials				Initials <u>ksn</u>

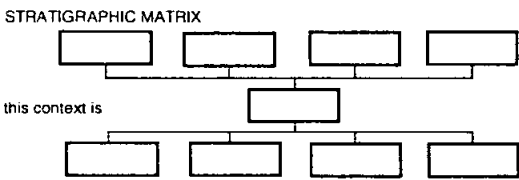
SITE <u>SSQ 97</u> <u>West 505 97</u>		CONTEXT RECORD		Context No. <u>117</u>
Trench <u>E108</u>		Additional Sheets:		Type <u>DEPOSIT</u>
Site sub-div	Context Type: <u>Deposit</u> / Cut / Structure	Check Lists:		
Structure No.	Overlain by:	DEPOSIT:		
Plan No.	Abutted by:	1.compaction 2.colour 3.composition 4.inclusions 5.thickness 6.extent 7.comments 8.method & conditions		
Section No.	Cut by:	CUT:		
Co-Ordinates	Filled by:	1.shape in plan 2.base/sides/top profile 3.dimension and depth 4.sketch 5.truncation 6.fill nos 7.other comments		
Level	Same as:	MASONRY:		
Slide No.	Part of:	1.materials 2.size of bricks etc 3.finish of stones 4.coursing/bond 5.form 6.faces 7.bond 8.dimensions as found 9.other comments		
Neg No.	Consists of:			
Matrix location	Overties:			
	Butts:			
	Cuts:			
	Fill of:			
	Relationships uncertain			
Description (See check lists): <u>Blotchy area with yellow sand,</u> <u>white lime mortar + brick frags -</u> <u>V. distinct in colour to 21</u>		STRATIGRAPHIC MATRIX 		
Interpretation/Discussion:				
Finds (tick): None <input type="checkbox"/> Pot <input type="checkbox"/> Bone <input type="checkbox"/> Flint <input type="checkbox"/> Stone <input type="checkbox"/> Burnt stone <input type="checkbox"/> Glass <input type="checkbox"/> Metal <input type="checkbox"/> CBM <input type="checkbox"/> Wood <input type="checkbox"/> Leather <input type="checkbox"/>				
ΔSmall Finds			Recorder	
◇Samples			Date <u>19/11/97</u>	
△Building Materials			Initials <u>KSN</u>	

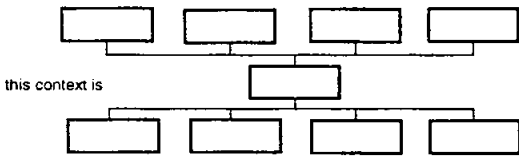
SITE <u>SJA 97</u> <u>excavations 97</u>		CONTEXT RECORD		Context No. <u>118</u>
Trench <u>E108</u>		Additional Sheets:		Type <u>DEPOSIT</u>
Site sub-div	Context Type: <u>Deposit</u> / Cut / Structure	Check Lists:		
Structure No.	Overlain by:	DEPOSIT:		
Plan No.	Abutted by:	1.compaction 2.colour 3.composition 4.inclusions 5.thickness 6.extent 7.comments 8.method & conditions		
Section No.	Cut by:	CUT:		
Co-Ordinates	Filled by:	1.shape in plan 2.base/sides/top profile 3.dimension and depth 4.sketch 5.truncation 6.fill nos 7.other comments		
Level	Same as:	MASONRY:		
Slide No.	Part of:	1.materials 2.size of bricks etc 3.finish of stones 4.coursing/bond 5.form 6.faces 7.bond 8.dimensions as found 9.other comments		
Neg No.	Consists of:			
Matrix location	Overlies:			
	Butts:			
	Cuts:			
	Fill of:			
	Relationships uncertain			
Description (See check lists):		STRATIGRAPHIC MATRIX		
<u>Red bricks apparently laid to form a surface, bonded with same mortar as ①. 1 brick deep bedded on layer of same mortar laid to W of 1 up against it. But between the 2 is 3cm of mortar - whiter than before - poss white washed on top as 1st row of bricks appear to have been. Is the same mortar as ①.</u>				
Interpretation/Discussion:				
Finds (tick): None <input type="checkbox"/> Pot <input type="checkbox"/> Bone <input type="checkbox"/> Flint <input type="checkbox"/> Stone <input type="checkbox"/> Burnt stone <input type="checkbox"/> Glass <input type="checkbox"/> Metal <input type="checkbox"/> CBM <input type="checkbox"/> Wood <input type="checkbox"/> Leather <input type="checkbox"/>				
ΔSmall Finds			Recorder	
◇Samples			Date <u>19/11/97</u>	
△Building Materials			Initials <u>KSN</u>	

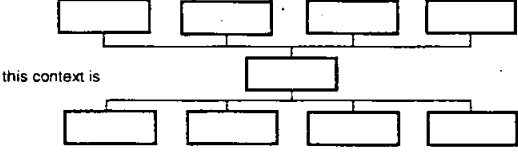
SITE <u>SJA 97</u> <u>West 100 97</u>		CONTEXT RECORD		Context No. <u>120</u>
		Additional Sheets:		Type <u>Deposit</u>
Trench <u>F108</u>	Context Type: <u>Deposit</u> / Cut / Structure			Check Lists:
Site sub-div	Overlain by:			DEPOSIT:
Structure No.	Abutted by:			1.compaction 2.colour
Plan No.	Cut by:			3.composition
	Filled by:			4.inclusions 5.thickness
				6.extent 7.comments
				8.method & conditions
Section No.	Same as:			CUT:
	Part of:			1.shape in plan
				2.base/sides/top profile
Co-Ordinates	Consists of:			3.dimension and depth
				4.sketch 5.truncation
	Overlies:			6.fill nos 7.other comments
Level	Butts:			MASONRY:
Slide No.	Cuts:			1.materials 2.size of bricks etc 3.finish of stones 4.coursing/bond
Neg No.	Fill of:			5.form 6.faces 7.bond
				8.dimensions as found
Matrix location	Relationships uncertain			9.other comments
Description (See check lists):		STRATIGRAPHIC MATRIX		
<u>Area in 19 dominated by</u>				
<u>brick + tile fragments + grey stone</u>				
<u>- looks like debris from a floor</u>				
<u>surface. Red tile - blackened</u>				
<u>surface - grey stone - paving slab - v. flat surfaces.</u>				
<u>up to 22cm x 20cm.</u>				
Interpretation/Discussion:				
Finds (tick): None <input type="checkbox"/> Pot <input type="checkbox"/> Bone <input type="checkbox"/> Flint <input type="checkbox"/> Stone <input type="checkbox"/> Burnt stone <input type="checkbox"/> Glass <input type="checkbox"/> Metal <input type="checkbox"/>				
CBM <input type="checkbox"/> Wood <input type="checkbox"/> Leather <input type="checkbox"/>				
ΔSmall Finds				Recorder
◇Samples				Date <u>19/11/97</u>
△Building Materials				Initials <u>KSN</u>

SITE <u>SJQ 97</u> Vest 97		CONTEXT RECORD		Context No. <u>121</u>
		Additional Sheets:		Type <u>DEPOSIT</u>
Trench <u>E108</u>	Context Type: <u>Deposit</u> / Cut / Structure			Check Lists:
Site sub-div	Overlain by:			DEPOSIT: 1.compaction 2.colour 3.composition 4.inclusions 5.thickness 6.extent 7.comments 8.method & conditions
Structure No.	Abutted by:			
Plan No.	Cut by:			
	Filled by:			
Section No.	Same as:			CUT: 1.shape in plan 2.base/sides/top profile 3.dimension and depth 4.sketch 5.truncation 6.fill nos 7.other comments
	Part of:			
Co-Ordinates	Consists of:			
	Overlies:			
Level	Butts:			MASONRY: 1.materials 2.size of bricks etc 3.finish of stones 4.coursing/bond 5.form 6.faces 7.bond 8.dimensions as found 9.other comments
Slide No.	Cuts:			
Neg No.	Fill of:			
Matrix location	Relationships uncertain			
Description (See check lists): <u>Dark greyish brown. Friable silty sand. # flecks common enhance colour. Other inclusions - patches of yellow sand 'natural' white stones, brick clay flecks - red.</u>				
STRATIGRAPHIC MATRIX 				
Interpretation/Discussion: <u>fire evidence?</u>				
Finds (tick): None <input type="checkbox"/> Pot <input type="checkbox"/> Bone <input type="checkbox"/> Flint <input type="checkbox"/> Stone <input type="checkbox"/> Burnt stone <input type="checkbox"/> Glass <input type="checkbox"/> Metal <input type="checkbox"/> CBM <input type="checkbox"/> Wood <input type="checkbox"/> Leather <input type="checkbox"/>				
ΔSmall Finds				Recorder
◇Samples				Date <u>19/11/97</u>
△Building Materials				Initials <u>KSN</u>

SITE <u>SJQ 97</u> Wes 97		CONTEXT RECORD		Context No. <u>122</u>
Trench <u>E106</u>		Additional Sheets:		Type <u>DEPOSIT</u>
Site sub-div	Context Type: <u>Deposit</u> Cut / Structure	Check Lists:		
Structure No.	Overlain by:	DEPOSIT:		
Plan No.	Abutted by:	1.compaction 2.colour 3.composition 4.inclusions 5.thickness 6.extent 7.comments 8.method & conditions		
Section No.	Cut by:	CUT:		
Co-Ordinates	Filled by:	1.shape in plan 2.base/sides/top profile 3.dimension and depth 4.sketch 5.truncation 6.fill nos 7.other comments		
Level	Same as:	MASONRY:		
Slide No.	Part of:	1.materials 2.size of bricks etc 3.finish of stones 4.coursing/bond 5.form 6.faces 7.bond 8.dimensions as found 9.other comments		
Neg No.	Consists of:			
Matrix location	Overlies:			
	Butts:			
	Cuts:			
	Fill of:			
	Relationships uncertain			
Description (See check lists):		STRATIGRAPHIC MATRIX		
<u>Some kind of trench cut across</u>				
<u>passage - unclear if modern or</u>				
<u>not. To E wall - there is a</u>				
<u>hole in the wall under previous</u>				
<u>floor level here suggesting pipe duct but no sign of pipes.</u>				
<u>To SW extent piece of the grey paving stone seen in 20</u>				
<u>is insitu sloping down into the cut. Sides of cut</u>				
<u>are of the yellow sand 'natural' material. This event</u>				
Interpretation/Discussion:				
<u>marks the end of wall 1. It is unclear at present</u>				
<u>if the trench truncated the end of the wall or if this is</u>				
<u>its natural end. Possibly represents robbed cut return</u>				
<u>wall trench? Also truncated (24) mortar ghost of wall.</u>				
Finds (tick): None <input type="checkbox"/> Pot <input type="checkbox"/> Bone <input type="checkbox"/> Flint <input type="checkbox"/> Stone <input type="checkbox"/> Burnt stone <input type="checkbox"/> Glass <input type="checkbox"/> Metal <input type="checkbox"/>		Recorder		
CBM <input type="checkbox"/> Wood <input type="checkbox"/> Leather <input type="checkbox"/>		Date <u>19/11/97</u>		
ΔSmall Finds		Initials <u>KSJ</u>		
◇Samples				
△Building Materials				

SITE <u>SJQ 97</u> WIS 97		CONTEXT RECORD		Context No. <u>123</u>
		Additional Sheets:		Type <u>DEPOSIT</u>
Trench <u>E108</u>	Context Type: <u>Deposit</u> / Cut / Structure			Check Lists:
Site sub-div	Overlain by:			DEPOSIT: 1.compaction 2.colour 3.composition 4.inclusions 5.thickness 6.extent 7.comments 8.method & conditions
Structure No.	Abutted by:			
Plan No.	Cut by:			
	Filled by:			
Section No.	Same as:			CUT: 1.shape in plan 2.base/sides/top profile 3.dimension and depth 4.sketch 5.truncation 6.fill nos 7.other comments
	Part of:			
Co-Ordinates	Consists of:			
	Overlies:			
Level	Butts:			MASONRY: 1.materials 2.size of bricks etc 3.finish of stones 4.coursing/bond 5.form 6.faces 7.bond 8.dimensions as found 9.other comments
Slide No.	Cuts:			
Neg No.	Fill of:			
Matrix location	Relationships uncertain			
Description (See check lists): <u>Possibly drainage cut for (27)</u> <u>Possibly the same as (21). V mixed</u> <u>materials - yellow 'natural' sand</u> <u>dark ^{greyish} brown silty sand, itd n° of</u> <u>red brick frags, grey paving stone pieces - decayed grey stone,</u> <u>white chalk/mortar</u>				
STRATIGRAPHIC MATRIX 				
Interpretation/Discussion:				
Finds (tick): None <input type="checkbox"/> Pot <input type="checkbox"/> Bone <input type="checkbox"/> Flint <input type="checkbox"/> Stone <input type="checkbox"/> Burnt stone <input type="checkbox"/> Glass <input type="checkbox"/> Metal <input type="checkbox"/> CBM <input type="checkbox"/> Wood <input type="checkbox"/> Leather <input type="checkbox"/>				
ΔSmall Finds ◇Samples ΔBuilding Materials				Recorder Date <u>19/11/97</u> Initials <u>KSN</u>

SITE <u>STQ 97</u> STQ 97		CONTEXT RECORD		Context No. <u>124</u>
		Additional Sheets:		Type <u>WALL</u>
Trench <u>E108</u>	Context Type: Deposit / Cut / <u>Structure</u>			Check Lists:
Site sub-div	Overlain by:			DEPOSIT:
Structure No.	Abutted by:			1.compaction 2.colour 3.composition 4.inclusions 5.thickness 6.extent 7.comments 8.method & conditions
Plan No.	Cut by:			CUT:
	Filled by:			
Section No.	Same as:			1.shape in plan 2.base/sides/top profile 3.dimension and depth 4.sketch 5.truncation 6.fill nos 7.other comments
	Part of:			
Co-Ordinates	Consists of:			MASONRY:
	Overlies:			
Level	Butts:			1.materials 2.size of bricks etc 3.finish of stones 4.coursing/bond 5.form 6.faces 7.bond 8.dimensions as found 9.other comments
Slide No.	Cuts:			
Neg No.	Fill of:			
Matrix location	Relationships uncertain			
Description (See check lists):				
<u>Cream/white lime mortar - ghost of wall.</u>				
<u>Truncated to E by 23 drain cut.</u>				
<u>True edge preserved to W.</u>				
<u>Patches with pinky tinge suggest</u>				
<u>remains of brick wall.</u>				
STRATIGRAPHIC MATRIX 				
Interpretation/Discussion:				
Finds (tick): None <input type="checkbox"/> Pot <input type="checkbox"/> Bone <input type="checkbox"/> Flint <input type="checkbox"/> Stone <input type="checkbox"/> Burnt stone <input type="checkbox"/> Glass <input type="checkbox"/> Metal <input type="checkbox"/>				
CBM <input type="checkbox"/> Wood <input type="checkbox"/> Leather <input type="checkbox"/>				
ΔSmall Finds				Recorder
◇Samples				Date <u>19/11/97</u>
△Building Materials				Initials <u>KSJ</u>

SITE <u>552 97</u> <u>West 165 97</u>		CONTEXT RECORD		Context No. <u>126</u>
		Additional Sheets:		Type <u>DEPOSIT</u>
Trench <u>E108</u>	Context Type: <u>Deposit</u> / Cut / Structure		Check Lists:	
Site sub-div	Overlain by:		DEPOSIT:	
Structure No.	Abutted by:		1.compaction 2.colour 3.composition	
Plan No.	Cut by:		4.inclusions 5.thickness 6.extent 7.comments 8.method & conditions	
	Filled by:			
Section No.	Same as:		CUT:	
	Part of:		1.shape in plan 2.base/sides/top profile 3.dimension and depth 4.sketch 5.truncation 6.fill nos 7.other comments	
Co-Ordinates	Consists of:			
	Overlies:			
Level	Butts:		MASONRY:	
Slide No.	Cuts:		1.materials 2.size of bricks etc 3.finish of stones 4.coursing/bond 5.form 6.faces 7.bond 8.dimensions as found 9.other comments	
Neg No.	Fill of:			
Matrix location	Relationships uncertain			
Description (See check lists):		STRATIGRAPHIC MATRIX		
<u>Possibly same as 19 just</u>				
<u>inclusions = v. much smaller</u>				
<u>2cm Ø in general.</u>				
Interpretation/Discussion:				
Finds (tick): None <input type="checkbox"/> Pot <input type="checkbox"/> Bone <input type="checkbox"/> Flint <input type="checkbox"/> Stone <input type="checkbox"/> Burnt stone <input type="checkbox"/> Glass <input type="checkbox"/> Metal <input type="checkbox"/>				
CBM <input type="checkbox"/> Wood <input type="checkbox"/> Leather <input type="checkbox"/>				
ΔSmall Finds		Recorder		
◇Samples		Date <u>19/11/97</u>		
△Building Materials		Initials <u>KSN</u>		

SITE <u>SJA 97</u> <u>1051 J65 97</u>		CONTEXT RECORD		Context No. <u>127</u>
Additional Sheets:		Type <u>DRAIN</u>		Check Lists:
Trench <u>E108</u>	Context Type: Deposit / Cut (<u>Structure</u>)		DEPOSIT:	
Site sub-div	Overlain by:		1.compaction 2.colour	
Structure No.	Abutted by:		3.composition	
Plan No.	Cut by:		4.inclusions 5.thickness	
	Filled by:		6.extent 7.comments	
			8.method & conditions	
Section No.	Same as:		CUT:	
	Part of:		1.shape in plan	
Co-Ordinates	Consists of:		2.base/sides/top profile	
	Overlies:		3.dimension and depth	
Level	Butts:		4.sketch 5.truncation	
Slide No.	Cuts:		6.fill nos 7.other comments	
Neg No.	Fill of:		MASONRY:	
Matrix location	Relationships uncertain		1.materials 2.size of bricks etc 3.finish of stones 4.coursing/bond 5.form 6.faces 7.bond 8.dimensions as found 9.other comments	
Description (See check lists):		STRATIGRAPHIC MATRIX		
<u>Possible drainage channel.</u>				
<u>brick built + red tile capped.</u>				
<u>Material has slumped into</u>				
<u>conduit. 23 = possibly cut +</u>				
<u>fill for drain drain channel</u>				
<u>Red bricks - no full dms</u>				
Interpretation/Discussion:				
Finds (tick): None <input type="checkbox"/> Pot <input type="checkbox"/> Bone <input type="checkbox"/> Flint <input type="checkbox"/> Stone <input type="checkbox"/> Burnt stone <input type="checkbox"/> Glass <input type="checkbox"/> Metal <input type="checkbox"/> CBM <input type="checkbox"/> Wood <input type="checkbox"/> Leather <input type="checkbox"/>				
ΔSmall Finds			Recorder	
◇Samples			Date <u>19/11/97</u>	
△Building Materials			Initials <u>KCN</u>	

SITE <u>55297</u> <u>Wesley 97</u>		CONTEXT RECORD		Context No. <u>128</u>
Additional Sheets:		Context Type: Deposit / Cut / <u>Structure</u>		Type <u>WALL</u>
Trench <u>E108</u>	Overlain by:	Check Lists:		
Site sub-div	Abutted by:	DEPOSIT:		
Structure No.	Cut by:	1.compaction 2.colour 3.composition 4.inclusions 5.thickness 6.extent 7.comments 8.method & conditions		
Plan No.	Filled by:	CUT:		
Section No.	Same as:	1.shape in plan 2.base/sides/top profile 3.dimension and depth 4.sketch 5.truncation 6.fill nos 7.other comments		
Co-Ordinates	Part of:	MASONRY:		
Level	Consists of:	1.materials 2.size of bricks etc 3.finish of stones 4.coursing/bond 5.form 6.faces 7.bond 8.dimensions as found 9.other comments		
Slide No.	Overlies:			
Neg No.	Butts:			
Matrix location	Cuts:			
	Fill of:			
	Relationships uncertain			
Description (See check lists):		STRATIGRAPHIC MATRIX		
<u>partially exposed E-W line of</u>				
<u>mortared bricks. Frogged bricks</u>				
<u>∴ not pre fire material more</u>				
<u>like (19) 240 x 100 x ?</u>				
Interpretation/Discussion:				
Finds (tick): None <input type="checkbox"/> Pot <input type="checkbox"/> Bone <input type="checkbox"/> Flint <input type="checkbox"/> Stone <input type="checkbox"/> Burnt stone <input type="checkbox"/> Glass <input type="checkbox"/> Metal <input type="checkbox"/>				
CBM <input type="checkbox"/> Wood <input type="checkbox"/> Leather <input type="checkbox"/>				
ΔSmall Finds				Recorder
◇Samples				Date <u>19/11/97</u>
ΔBuilding Materials				Initials <u>KSW</u>

SITE <u>SJA 97</u> Wesley 97		CONTEXT RECORD		Context No. <u>129</u>
		Additional Sheets:		Type <u>29</u>
Trench <u>K108</u>	Context Type: Deposit / Cut / Structure			Check Lists:
Site sub-div	Overlain by:			DEPOSIT:
Structure No.	Abutted by:			1.compaction 2.colour
Plan No.	Cut by:			3.composition
	Filled by:			4.inclusions 5.thickness
				6.extent 7.comments
				8.method & conditions
Section No.	Same as:			CUT:
	Part of:			1.shape in plan
				2.base/sides/top profile
Co-Ordinates	Consists of:			3.dimension and depth
				4.sketch 5.truncation
	Overlies:			6.fill nos 7.other comments
Level	Butts:			MASONRY:
Slide No.	Cuts:			1.materials 2.size of
Neg No.	Fill of:			bricks etc 3.finish of
				stones 4.coursing/bond
Matrix location	Relationships uncertain			5.form 6.faces 7.bond
				8.dimensions as found
				9.other comments
Description (See check lists):		STRATIGRAPHIC MATRIX		
Possibly modern differential excavation				
by contractors - deeper than rest.		this context is		
Seems more loose than surrounding				
so may be a feature. Other than				
change in compaction no other differences with surrounding				
context (34). This differential excavation was indicated				
that more features at present remain sealed. The				
main conduit and line of frogged bricks lie approx 10cm				
below general surface level. 1.76m below datum of				
12.000 ∴ 10.24 = general excavated surface level				
c. 14cm below previous concrete floor.				
Interpretation/Discussion:				
Finds (tick): None <input type="checkbox"/> Pot <input type="checkbox"/> Bone <input type="checkbox"/> Flint <input type="checkbox"/> Stone <input type="checkbox"/> Burnt stone <input type="checkbox"/> Glass <input type="checkbox"/> Metal <input type="checkbox"/>				
CBM <input type="checkbox"/> Wood <input type="checkbox"/> Leather <input type="checkbox"/>				
ΔSmall Finds				Recorder
◇Samples				Date <u>19/11/97</u>
△Building Materials				Initials <u>KSN</u>

SITE <u>SJA 97</u> <u>SSJbs 97</u>		CONTEXT RECORD		Context No. <u>130</u>
		Additional Sheets:		Type <u>30</u>
Trench <u>E108</u>	Context Type: Deposit / Cut / Structure			Check Lists:
Site sub-div	Overlain by:			DEPOSIT:
Structure No.	Abutted by:			1.compaction 2.colour 3.composition 4.inclusions 5.thickness 6.extent 7.comments 8.method & conditions
Plan No.	Cut by:			CUT:
	Filled by:			
Section No.	Same as:			1.shape in plan 2.base/sides/top profile 3.dimension and depth 4.sketch 5.truncation 6.fill nos 7.other comments
	Part of:			
Co-Ordinates	Consists of:			MASONRY:
	Overlies:			
Level	Butts:			1.materials 2.size of bricks etc 3.finish of stones 4.coursing/bond 5.form 6.faces 7.bond 8.dimensions as found 9.other comments
Slide No.	Cuts:			
Neg No.	Fill of:			
Matrix location	Relationships uncertain			
Description (See check lists):				
<p><u>Area of 32 has been removed</u> <u>by contractors exposing area of</u> <u>yellow sand with a touch of silt</u> <u>like 10 but not as clean 5%.</u></p> <p><u>inclusions of chalk/white stone + red brick frags 3cm Ø</u> <u>Triable. Piece of stone 10cm x 6cm. 29 seems to cut</u> <u>through deposit - so possibly a feature after all.</u></p>				
<p>STRATIGRAPHIC MATRIX</p> <pre> graph TD 34[34] --- 32[32] 32 --- 30[30] 30 --- 31[31] 30 --- 33[33] </pre> <p>this context is</p>				
Interpretation/Discussion:				
Finds (tick): None <input type="checkbox"/> Pot <input type="checkbox"/> Bone <input type="checkbox"/> Flint <input type="checkbox"/> Stone <input type="checkbox"/> Burnt stone <input type="checkbox"/> Glass <input type="checkbox"/> Metal <input type="checkbox"/> CBM <input type="checkbox"/> Wood <input type="checkbox"/> Leather <input type="checkbox"/>				
ΔSmall Finds				Recorder
◇Samples				Date <u>19/11/97</u>
△Building Materials				Initials <u>KSN</u>

SITE	CONTEXT RECORD		Context No.
Trench	Additional Sheets:		Type
Site sub-div	Context Type: Deposit / Cut / Structure		Check Lists:
Structure No.	Overlain by:		DEPOSIT:
Plan No.	Abutted by:		1.compaction 2.colour 3.composition 4.inclusions 5.thickness 6.extent 7.comments 8.method & conditions
Section No.	Cut by:		CUT:
Co-Ordinates	Filled by:		1.shape in plan 2.base/sides/top profile 3.dimension and depth 4.sketch 5.truncation 6.fill nos 7.other comments
Level	Same as:		MASONRY:
Slide No.	Part of:		1.materials 2.size of bricks etc 3.finish of stones 4.coursing/bond 5.form 6.faces 7.bond 8.dimensions as found 9.other comments
Neg No.	Consists of:		
Matrix location	Overlies:		
		Butts:	
		Cuts:	
		Fill of:	
		Relationships uncertain	
Description (See check lists):		STRATIGRAPHIC MATRIX	
Same as 33		<p>this context is</p>	
Interpretation/Discussion:			
Finds (tick): None [] Pot [] Bone [] Flint [] Stone [] Burnt stone [] Glass [] Metal [] CBM [] Wood [] Leather []			
Small Finds		Recorder	
Samples		Date 19/11/97	
Building Materials		Initials KSN	

SITE <u>SJR 97</u> Wes 97		CONTEXT RECORD		Context No. <u>132</u>
Additional Sheets:		Type		
Trench <u>E108</u>	Context Type: Deposit / Cut / Structure		Check Lists:	
Site sub-div	Overlain by:	DEPOSIT: 1.compaction 2.colour 3.composition 4.inclusions 5.thickness 6.extent 7.comments 8.method & conditions		
Structure No.	Abutted by:			
Plan No.	Cut by:	CUT: 1.shape in plan 2.base/sides/top profile 3.dimension and depth 4.sketch 5.truncation 6.fill nos 7.other comments		
	Filled by:			
Section No.	Same as:	MASONRY: 1.materials 2.size of bricks etc 3.finish of stones 4.coursing/bond 5.form 6.faces 7.bond 8.dimensions as found 9.other comments		
	Part of:			
Co-Ordinates	Consists of:			
	Overlies:			
Level	Butts:			
Slide No.	Cuts:			
Neg No.	Fill of:			
Matrix location	Relationships uncertain			
Description (See check lists):		STRATIGRAPHIC MATRIX		
<u>Same as 23</u>		<pre> graph TD A[] --- B[32] B --- C[30] C --- D[] E[] --- B F[] --- B G[] --- B </pre>		
Interpretation/Discussion:				
Finds (tick): None <input type="checkbox"/> Pot <input type="checkbox"/> Bone <input type="checkbox"/> Flint <input type="checkbox"/> Stone <input type="checkbox"/> Burnt stone <input type="checkbox"/> Glass <input type="checkbox"/> Metal <input type="checkbox"/> CBM <input type="checkbox"/> Wood <input type="checkbox"/> Leather <input type="checkbox"/>				
ΔSmall Finds		Recorder		
◇Samples		Date <u>19/11/97</u>		
△Building Materials		Initials <u>KSN</u>		

SITE <u>550 97</u> 550 97		CONTEXT RECORD		Context No. <u>133</u>
		Additional Sheets:		Type
Trench <u>E108</u>	Context Type: Deposit / Cut / Structure		Check Lists:	
Site sub-div	Overlain by:		DEPOSIT: 1.compaction 2.colour 3.composition 4.inclusions 5.thickness 6.extent 7.comments 8.method & conditions	
Structure No.	Abuted by:			
Plan No.	Cut by:			
	Filled by:			
Section No.	Same as: <u>31</u>		CUT: 1.shape in plan 2.base/sides/top profile 3.dimension and depth 4.sketch 5.truncation 6.fill nos 7.other comments	
	Part of:			
Co-Ordinates	Consists of:			
	Overlies:			
Level	Butts:		MASONRY: 1.materials 2.size of bricks etc 3.finish of stones 4.coursing/bond 5.form 6.faces 7.bond 8.dimensions as found 9.other comments	
Slide No.	Cuts:			
Neg No.	Fill of:			
Matrix location	Relationships uncertain			
Description (See check lists):		STRATIGRAPHIC MATRIX <pre> graph TD 30[30] --- 33[33] 30 --- B1[] 30 --- B2[] 30 --- B3[] 30 --- B4[] 33 --- C1[] 33 --- C2[] 33 --- C3[] 33 --- C4[] </pre>		
<u>Sub rectangular feature/deposit</u> <u>Possibly just to do with haphazard</u> <u>surface level. Light brownish pink</u> <u>loose mortar + inclusions. Brick frags</u> <u>4cm Ø max Red tile 30x23cm laid flat. Poss remains of</u> <u>earlier floor surface? This material mottled with yellow patches</u> <u>of material like 30.</u>				
Interpretation/Discussion:				
Finds (tick): None <input type="checkbox"/> Pot <input type="checkbox"/> Bone <input type="checkbox"/> Flint <input type="checkbox"/> Stone <input type="checkbox"/> Burnt stone <input type="checkbox"/> Glass <input type="checkbox"/> Metal <input type="checkbox"/> CBM <input type="checkbox"/> Wood <input type="checkbox"/> Leather <input type="checkbox"/>				
ΔSmall Finds			Recorder	
◇Samples			Date <u>19/11/97</u>	
△Building Materials			Initials <u>KSN</u>	

SITE <u>SJA 97</u> <u>West 75 97</u>		CONTEXT RECORD		Context No. <u>134</u>
Additional Sheets:		Type		
Trench <u>E108</u>	Context Type: Deposit / Cut / Structure		Check Lists:	
Site sub-div	Overlain by:		DEPOSIT:	
Structure No.	Abutted by:		1.compaction 2.colour	
Plan No.	Cut by:		3.composition	
	Filled by:		4.inclusions 5.thickness	
			6.extent 7.comments	
			8.method & conditions	
Section No.	Same as:		CUT:	
	Part of:		1.shape in plan	
Co-Ordinates	Consists of:		2.base/sides/top profile	
	Overlies:		3.dimension and depth	
Level	Butts:		4.sketch 5.truncation	
Slide No.	Cuts:		6.fill nos 7.other comments	
Neg No.	Fill of:		MASONRY:	
Matrix location	Relationships uncertain		1.materials 2.size of bricks etc 3.finish of stones 4.coursing/bond 5.form 6.faces 7.bond 8.dimensions as found 9.other comments	
Description (See check lists): <u>Same as 23 -</u> <u>dark soil mixed with yellow sand</u> <u>'natural', red brick frags, grey</u> <u>decayed stone.</u>		STRATIGRAPHIC MATRIX 		
Interpretation/Discussion:				
Finds (tick): None <input type="checkbox"/> Pot <input type="checkbox"/> Bone <input type="checkbox"/> Flint <input type="checkbox"/> Stone <input type="checkbox"/> Burnt stone <input type="checkbox"/> Glass <input type="checkbox"/> Metal <input type="checkbox"/>				
CBM <input type="checkbox"/> Wood <input type="checkbox"/> Leather <input type="checkbox"/>				
ΔSmall Finds			Recorder	
◇Samples			Date <u>19/11/97</u>	
△Building Materials			Initials <u>KSN</u>	

SITE <u>SJQ 97</u> Wesley 97		CONTEXT RECORD		Context No. <u>135</u>
Trench <u>E108</u>		Additional Sheets:		Type
Site sub-div	Context Type: Deposit / Cut / Structure	Check Lists:		
Structure No.	Overlain by:	DEPOSIT:		
Plan No.	Abutted by:	1.compaction 2.colour 3.composition 4.inclusions 5.thickness 6.extent 7.comments 8.method & conditions		
Section No.	Cut by:	CUT:		
	Filled by:	1.shape in plan 2.base/sides/top profile 3.dimension and depth 4.sketch 5.truncation 6.fill nos 7.other comments		
Co-Ordinates	Same as:	MASONRY:		
Level	Part of:	1.materials 2.size of bricks etc 3.finish of stones 4.coursing/bond 5.form 6.faces 7.bond 8.dimensions as found 9.other comments		
	Consists of:			
Slide No.	Overlies:			
Neg No.	Butts:			
Matrix location	Cuts:			
	Fill of:			
	Relationships uncertain			
Description (See check lists): <u>As mortar + red brick fragment</u> <u>material of 33.</u>		STRATIGRAPHIC MATRIX 		
Interpretation/Discussion:				
Finds (tick): None <input type="checkbox"/> Pot <input type="checkbox"/> Bone <input type="checkbox"/> Flint <input type="checkbox"/> Stone <input type="checkbox"/> Burnt stone <input type="checkbox"/> Glass <input type="checkbox"/> Metal <input type="checkbox"/> CBM <input type="checkbox"/> Wood <input type="checkbox"/> Leather <input type="checkbox"/>				
ΔSmall Finds			Recorder	
◇Samples			Date <u>19/11/97</u>	
△Building Materials			Initials <u>KSN</u>	

SITE <u>SJA 97</u> Wesley 97		CONTEXT RECORD		Context No. <u>136</u>
		Additional Sheets:		Type
Trench <u>E108</u>	Context Type: Deposit / Cut / Structure		Check Lists:	
Site sub-div	Overlain by:		DEPOSIT: 1.compaction 2.colour 3.composition 4.inclusions 5.thickness 6.extent 7.comments 8.method & conditions	
Structure No.	Abutted by:			
Plan No.	Cut by:			
	Filled by:		CUT: 1.shape in plan 2.base/sides/top profile 3.dimension and depth 4.sketch 5.truncation 6.fill nos 7.other comments	
Section No.	Same as:			
	Part of:			
Co-Ordinates	Consists of:		MASONRY: 1.materials 2.size of bricks etc 3.finish of stones 4.coursing/bond 5.form 6.faces 7.bond 8.dimensions as found 9.other comments	
	Overlies:			
Level	Butts:			
Slide No.	Cuts:			
Neg No.	Fill of:			
Matrix location	Relationships uncertain			
Description (See check lists):		STRATIGRAPHIC MATRIX 		
<u>Within sub-rectangular delineation</u> <u>with 35- mortar+ red brick waste.</u> <u>Yellow silty sand with inclusions of</u> <u>red brick, grey decayed stone +</u> <u>at N most end white material with consistency of putty associated</u> <u>with apparently laid red bricks. lies under yellow sand.</u> <u>bricks lie under it. 34 seems to over lie it. Therefore</u> <u>subrectangular shape may be an illusion due to</u>				
Interpretation/Discussion:				
<u>nature of stripping.</u>				
Finds (tick): None <input type="checkbox"/> Pot <input type="checkbox"/> Bone <input type="checkbox"/> Flint <input type="checkbox"/> Stone <input type="checkbox"/> Burnt stone <input type="checkbox"/> Glass <input type="checkbox"/> Metal <input type="checkbox"/> CBM <input type="checkbox"/> Wood <input type="checkbox"/> Leather <input type="checkbox"/>				
△Small Finds		Recorder		
◇Samples		Date <u>19/11/97</u>		
△Building Materials		Initials <u>KSN</u>		

SITE <u>SJR 97</u> WEST 65 97		CONTEXT RECORD		Context No. <u>137</u>
Trench <u>E108</u>		Additional Sheets:		Type
Site sub-div	Context Type: Deposit / Cut / Structure	Check Lists:		
Structure No.	Overlain by:	DEPOSIT:		
Plan No.	Abutted by:	1.compaction 2.colour 3.composition 4.inclusions 5.thickness 6.extent 7.comments 8.method & conditions		
Section No.	Cut by:	CUT:		
Co-Ordinates	Filled by:	1.shape in plan 2.base/sides/top profile 3.dimension and depth 4.sketch 5.truncation 6.fill nos 7.other comments		
Level	Same as:	MASONRY:		
Slide No.	Part of:	1.materials 2.size of bricks etc 3.finish of stones 4.coursing/bond 5.form 6.faces 7.bond 8.dimensions as found 9.other comments		
Neg No.	Consists of:			
Matrix location	Overlies:			
	Butts:			
	Cuts:			
	Fill of:			
	Relationships uncertain			
Description (See check lists): <u>37+38 will be described as 1 -</u> <u>same type of feature - probably</u> <u>as one. 2 linear rows of</u> <u>bricks laid frog up running</u> <u>E-W down the corridor 22.5x10x7cm. Whats under</u> <u>these rows see 39. Frog well defined 1cm deep. 13x5cm</u> <u>(19) ? brick.</u>		STRATIGRAPHIC MATRIX <pre> graph TD A[] --- B[] A --- C[] A --- D[] A --- E[] B --- F[] C --- F[] D --- F[] E --- F[] F --- G[] F --- H[] F --- I[] F --- J[] </pre>		
Interpretation/Discussion:				
Finds (tick): None <input type="checkbox"/> Pot <input type="checkbox"/> Bone <input type="checkbox"/> Flint <input type="checkbox"/> Stone <input type="checkbox"/> Burnt stone <input type="checkbox"/> Glass <input type="checkbox"/> Metal <input type="checkbox"/> CBM <input type="checkbox"/> Wood <input type="checkbox"/> Leather <input type="checkbox"/>				
ΔSmall Finds			Recorder	
◇Samples			Date <u>19/11/97</u>	
△Building Materials			Initials <u>RSN</u>	

SITE <u>STQ 97</u> <u>West 105 97</u>		CONTEXT RECORD		Context No. <u>138</u>
Additional Sheets:		Type		
Trench <u>E108</u>	Context Type: Deposit / Cut / Structure		Check Lists:	
Site sub-div	Overlain by:	DEPOSIT: 1.compaction 2.colour 3.composition 4.inclusions 5.thickness 6.extent 7.comments 8.method & conditions		
Structure No.	Abutted by:			
Plan No.	Cut by:			
	Filled by:			
Section No.	Same as:	CUT: 1.shape in plan 2.base/sides/top profile 3.dimension and depth 4.sketch 5.truncation 6.fill nos 7.other comments		
	Part of:			
Co-Ordinates	Consists of:			
	Overlies:			
Level	Butts:	MASONRY: 1.materials 2.size of bricks etc 3.finish of stones 4.coursing/bond 5.form 6.faces 7.bond 8.dimensions as found 9.other comments		
Slide No.	Cuts:			
Neg No.	Fill of:			
Matrix location	Relationships uncertain			
Description (See check lists):		STRATIGRAPHIC MATRIX this context is		
<u>See sheet 37</u>				
Interpretation/Discussion:				
Finds (tick): None <input type="checkbox"/> Pot <input type="checkbox"/> Bone <input type="checkbox"/> Flint <input type="checkbox"/> Stone <input type="checkbox"/> Burnt stone <input type="checkbox"/> Glass <input type="checkbox"/> Metal <input type="checkbox"/> CBM <input type="checkbox"/> Wood <input type="checkbox"/> Leather <input type="checkbox"/>				
ΔSmall Finds			Recorder	
◇Samples			Date <u>19/11/97</u>	
△Building Materials			Initials <u>ICSN</u>	

SITE <u>SJR 97</u> <u>West JBS 97</u>		CONTEXT RECORD		Context No. <u>139</u>
		Additional Sheets:		Type
Trench <u>E108</u>	Context Type: Deposit / Cut / Structure		Check Lists:	
Site sub-div	Overlain by:		DEPOSIT: 1.compaction 2.colour 3.composition 4.inclusions 5.thickness 6.extent 7.comments 8.method & conditions	
Structure No.	Abutted by:			
Plan No.	Cut by:			
	Filled by:			
Section No.	Same as:		CUT: 1.shape in plan 2.base/sides/top profile 3.dimension and depth 4.sketch 5.truncation 6.fill nos 7.other comments	
	Part of:			
Co-Ordinates	Consists of:			
	Overlies:			
Level	Butts:		MASONRY: 1.materials 2.size of bricks etc 3.finish of stones 4.coursing/bond 5.form 6.faces 7.bond 8.dimensions as found 9.other comments	
Slide No.	Cuts:			
Neg No.	Fill of:			
Matrix location	Relationships uncertain			
Description (See check lists): <u>Hole dug by contractors - exposed</u> <u>4cm offset foundation for S</u> <u>wall of corridor also shows</u> <u>rows of bricks 37+38 are sitting</u> <u>on some kind of structure made of same bricks. Possibly</u> <u>marking some kind of service conduit. Bonded with</u> <u>grey/white lime mortar, small fleck like inclusions size of</u> <u>sand grains. 18cm down in note. N-S row of bricks</u>				
STRATIGRAPHIC MATRIX 				
Interpretation/Discussion: <u>exposed Much redder in colour + laid on sides.</u> <u>21x6x10 - possibly older brick. Unclear of significance -</u> <u>should be investigation before/during destruction.</u> <u>Rest of the corridor roughly cleaned but v. trampled.</u> <u>No signs of other features although extent of rows of</u> <u>bricks has not been uncovered - may disappear under</u> <u>deposits. Same general stuff as with patches of yellow sand.</u>				
Finds (tick): None <input type="checkbox"/> Pot <input type="checkbox"/> Bone <input type="checkbox"/> Flint <input type="checkbox"/> Stone <input type="checkbox"/> Burnt stone <input type="checkbox"/> Glass <input type="checkbox"/> Metal <input type="checkbox"/> CBM <input type="checkbox"/> Wood <input type="checkbox"/> Leather <input type="checkbox"/>				
ΔSmall Finds				Recorder
◇Samples				Date <u>19/11/97</u>
◻Building Materials				Initials <u>KSN</u>

WESTMINSTER

4 ST JAMES SQUARE

SJQ 97

Box 1 File 4

External Watching Brief

IS PRIMARY CONTEXT RECORDS

SCAN PDF

FILMING INSTRUCTIONS

Submitter OASouth

No. of CD copies: 2

Headings

Site information

Line 1: [OASouth] County:[Greater London] Parish:[Westminster] Site:[4 St James Square]

Site code[SJQ 97]

Line 2: Excavators name[J, Munby]

Line 3:

Classification of material

Tick if
present

Index to archive	
Introduction	
A:Final Report	
A:Publication Report	
B:Site Data – Text: Diary/Daybook/Fieldnotes	
B: Site Data – Text: General Summaries	
B: Site Data – Text: Primary Context Records - <i>External Watching Brief</i>	✓
B: Site Data – Text: Synthesised Context Records	
B: Site Data – Text: Survey Reports	
B: Site Data – Text: Catalogue of Drawings	
B: Site Data – Text: Primary Drawings	
B: Site Data – Text: Synthesised Drawings	
C: Finds Data – Text: Primary Finds Data	
C: Finds Data – Text: Synthesised Finds Data	
C: Finds Data – Text: Specialist Reports	
C: Finds Data – Text: Box/Bag List	
D: Catalogue of Photos/Slides/Videos/X--rays	
E: Environmental/Ecofact Data: Primary Records	
E: Environmental/Ecofact Data: Synthesised Records	
E: Environmental/Ecofact Data: Specialist Reports	
F: Documentary	
F: Press and Publicity	
G: Correspondence	
H: Miscellaneous	

SITE CODE: STQ 97		CONTEXT CHECKLIST				SITE 4 St. James's Square. NAME:		
Context No	Type	Excavated within Segments	Relationships	Dug	Drawn		Matrix	Comments
					Section	Plan		
1	STRUCTURE		WITHIN 2	SM	1			OVAL DRAIN.
2	DEPOSIT		BELOW 3		1, 2			DUMP LAYER
3	DEPOSIT		BELOW 4		2			DUMP LAYER
4	DEPOSIT		CUT BY		1, 2			DUMP LAYER
5	STRUCTURE		BELOW 6		1			CONCRETE FOUNDATION
6	STRUCTURE		BELOW 7		1			WALL FOOTING
7	STRUCTURE		CUT BY 8		1			BRICK WALL
8	CUT		F.B. 9.		1			FOUNDATION CUT
9	FILL		F.O. 8		1			FILL OF CUT (8)
10	DEPOSIT.		BELOW 4/15		1 1/2/3	2		'BEICHEMATH'
11	CUT		F.B. 5.		1			FOUNDATION CUT
12	STRUCTURE		ABOVE 14.		1			BRICK WALL
13	STRUCTURE				1	1		FOUNDATION 417 JAMES'S
14	STRUCTURE				1	2		WALL OF 4 ST JAMES'S
15	STRUCTURE		WITHIN 2.			1		DRAIN
16	DEPOSIT				2/3			DARK SILTY CLAY
17	CUT				2			CUT FOR N. WALL
18	FILL				2			F.O. 17
19	STRUCTURE				2			F.O. 17
20	STRUCTURE				2	2		F.O. 17.
21	CUT.				3			CUT FOR S. WALL
22	FILL				3			BRICK RUBBLE
23	WALL				3	2		S. WALL.
24	WALL				3			DARK SILTY CLAY
25	LAYER		below 10		3	2		Alluvium
26	LAYER		below 25		3	2		Terraced Ground
27	STRUCTURE		ABOVE 17+20			2		Re-skin to (20)
28	TARMAC		ABOVE 3			2		TARMAC —
29	Deposit		ABOVE 10					Brickwork

SITE <i>West 30.5.77 SJO 97.</i>		CONTEXT RECORD		Context No. <i>1</i>
Trench <i>1</i>		Additional Sheets: <i>1</i>		Structure Type
Site sub-div	Context Type: Deposit / Cut / <i>Structure</i>	Check Lists:		
Structure No.	Overlain by: <i>3 2</i>	DEPOSIT:		
Plan No.	Abutted by:	1.compaction 2.colour 3.composition 4.inclusions 5.thickness 6.extent 7.comments 8.method & conditions		
Section No. <i>1</i>	Cut by:	CUT:		
Co-Ordinates	Filled by:	1.shape in plan 2.base/sides/top profile 3.dimension and depth 4.sketch 5.truncation 6.fill nos 7.other comments		
Level	Same as:	MASONRY:		
Slide No.	Part of:	1.materials 2.size of bricks etc 3.finish of stones 4.coursing/bond 5.form 6.faces 7.bond 8.dimensions as found 9.other comments		
Neg No.	Consists of:			
Matrix location	Overlies: <i>2</i>			
	Butts:			
	Cuts:			
	Fill of:			
	Relationships uncertain			
Description (See check lists):		STRATIGRAPHIC MATRIX		
<i>1. BRICK</i>		<pre> graph TD 2[2] --- 1[1] 10[10] --- 2 </pre>		
<i>2. 0.23 x 0.11 x 0.07m.</i>		this context is		
<i>4. OCC. MORTAR VISIBLE. - COURSING 2 AD HOC.</i>				
<i>5. AS FOUND: c. 0.90m WIDE x c. 1.00m</i>				
<i>DUP.</i>				
Interpretation/Discussion:				
<i>FEATURE IDENTIFIED BY SITE ENGINEER AS OVAL/RECT-SHAPED SEWER - ONE</i>				
<i>SIDE PARTIALLY DESTROYED. 5.M NOT ABLE TO GET CLOSE TO FEATURE - 3.20m</i>				
<i>DEEP IN AN UNMARKED TRENCH. UNUSUAL FEATURE - V. ACUTE ARC - PRO.</i>				
<i>DUE TO PARTIAL COLLAPSE - AFTER ONE WALL BROKEN - UNCLEAR, BRICK + TILE</i>				
<i>SAMPLE TAKEN. IF EVER EXISTED - BEEN REMOVED FROM WITHIN TRENCH -</i>				
<i>NOT VISIBLE IN ? (PAUL - 21/00/07) FEATURE REMOVED PRIOR TO CURRENT</i>				
<i>EXCAVATION. NO CONSTRUCTION CUT VISIBLE - REMOVED PRIOR TO DEPOSITION OF (2)?</i>				
Finds (tick): None <input type="checkbox"/> Pot <input type="checkbox"/> Bone <input type="checkbox"/> Flint <input type="checkbox"/> Stone <input type="checkbox"/> Burnt stone <input type="checkbox"/> Glass <input type="checkbox"/> Metal <input type="checkbox"/>				
CBM <input type="checkbox"/> Wood <input type="checkbox"/> Leather <input type="checkbox"/>				
Small Finds				Recorder <i>S.M</i>
Samples				Date <i>25.11.97</i>
Building Materials				Initials

SITE 630'97.
W28111181.

CONTEXT RECORD ADDITIONAL SHEET

Context No.

1.

SEWER / DRAIN APPEARS TO RUN NE / SW - CUT OF N. BRIDGE ON
TR. 1. NOT VISIBLE WITHIN M = REMOVED BY CUT 8.

⑧
CUT
FOR
L
ST.
JAMES'S
SQ.

Pass. Removed in
machining - not
seen.

SITE <u>500'97</u> <u>West Wall 1991</u>		CONTEXT RECORD		Context No. <u>2</u>
Trench <u>1</u>		Additional Sheets:		Type <u>DEPOSIT</u>
Site sub-div	Context Type: <u>Deposit</u> / Cut / Structure	Check Lists:		
Structure No.	Overlain by: <u>B. A</u>	DEPOSIT:		
Plan No.	Abutted by:	1.compaction 2.colour 3.composition 4.inclusions 5.thickness 6.extent 7.comments 8.method & conditions		
Section No. <u>1, 2</u>	Cut by:	CUT:		
Co-Ordinates	Filled by:	1.shape in plan 2.base/sides/top profile 3.dimension and depth 4.sketch 5.truncation 6.fill nos 7.other comments		
Level	Same as:	MASONRY:		
Slide No.	Part of:	1.materials 2.size of bricks etc 3.finish of stones 4.coursing/bond 5.form 6.faces 7.bond 8.dimensions as found 9.other comments		
Neg No.	Consists of: <u>1</u>			
Matrix location	Overlies: <u>B + 10</u>			
	Butts:			
	Cuts:			
	Fill of:			
	Relationships uncertain			
Description (See check lists):		STRATIGRAPHIC MATRIX		
1. <u>SOFT + MALICIOUS</u>		<pre> graph TD B[B] --- 17[17] 17 --- 4[4] 2[2] --- 10[10] 2 --- 11[11] 2 --- 12[12] </pre>		
2. <u>BRICK LAYER V. MILD - PROBABLY MID TO</u> <u>WALL CROFT BROWN - SOME MID YELLOW BROWN</u> <u>BRICK LAYER.</u>		this context is		
3. <u>SILT CLAY.</u>				
4. <u>BRICKS c. 5 1/2 COM + FLINT PIECES c. 0.10 x 0.08 x 0.04 m</u>				
5. <u>MAX. DEPTH 2 c. 1.95m.</u>				
6. <u>EXTENT c. 1.55m TO ? OF TR. 1 + CROSSES TRENCH</u>				
Interpretation/Discussion:				
5. <u>REMOVED WITH MODERATE MINI-DIGGING</u>				
THIS DEPOSIT APPEARS TO BE ONCE FILL AFTER REMOVAL OF PRE-EXISTING MATERIAL TO NATURAL - (POSS. ALSO REMOVING SOME MATERIAL). THIS DEPOSITION PROD. HAD NO DETRIMENTATION OF E. WALL OF EXISTING BRICK STRUCTURE. STRUCTURE ① - ALTHOUGH SURFACE NOT CLEAR, FULL RECORDING NOT POSS. EXPOSED IN N.W. CORNER 320- DEEP TRENCH. 1.				
Finds (tick): None <input checked="" type="checkbox"/> Pot <input type="checkbox"/> Bone <input type="checkbox"/> Flint <input type="checkbox"/> Stone <input type="checkbox"/> Burnt stone <input type="checkbox"/> Glass <input type="checkbox"/> Metal <input type="checkbox"/> CBM <input type="checkbox"/> Wood <input type="checkbox"/> Leather <input type="checkbox"/>				
Δ Small Finds				Recorder <u>S.M</u>
◇ Samples				Date <u>25.11.97</u>
△ Building Materials				Initials

SITE <u>SJO '97.</u> <u>Area 1/10</u>		CONTEXT RECORD		Context No. <u>3.</u>
Trench <u>1</u>		Additional Sheets:		Type <u>DEPOSIT</u>
Site sub-div	Context Type: <u>Deposit</u> / Cut / Structure	Check Lists:		
Structure No.	Overlain by: <u>4</u> <u>18</u>	DEPOSIT:		
Plan No.	Abutted by:	1.compaction 2.colour 3.composition 4.inclusions 5.thickness 6.extent 7.comments 8.method & conditions		
Section No. <u>62</u>	Cut by:	CUT:		
Co-Ordinates	Filled by:	1.shape in plan 2.base/sides/top profile 3.dimension and depth 4.sketch 5.truncation 6.fill nos 7.other comments		
Level	Same as:	MASONRY:		
Slide No.	Part of:	1.materials 2.size of bricks etc 3.finish of stones 4.coursing/bond 5.form 6.faces 7.bond 8.dimensions as found 9.other comments		
Neg No.	Consists of:			
Matrix location	Overlies: <u>4.</u>			
	Butts:			
	Cuts:			
	Fill of:			
	Relationships uncertain			
Description (See check lists):		STRATIGRAPHIC MATRIX		
1. <u>SOFT, MUDSTONES</u>		<pre> graph TD 4[4] --- 3[3] 18[18] --- 3 3 --- 4 3 --- 18 </pre>		
2. <u>LIGHT → MID GRY BROWN.</u>		this context is		
3. <u>SILT CLAY.</u>		<pre> graph TD 4[4] --- 3[3] 18[18] --- 3 3 --- 4 3 --- 18 </pre>		
4. <u>MAX. DEPTH c. 0.75m NONE VISIBLE.</u>				
5. <u>MAX. DEPTH c. 0.75m.</u>				
6. <u>CHOPPED TRENCH c. 1.00m WIDE.</u>				
7. <u>REMOVED WITH MINI-DIGGER.</u>				
Interpretation/Discussion:				
THIS POSS. ALL OF A CUT - HOWEVER APPEARS MORE LIKELY TO BE DUMP				
INCLINE PHASE AS (2) - BUT OVER TOP OF (1) - PART OF MAKING				
UP GROUND PRIOR TO CONSTRUCTION OF (5) - BUT NOT CLEAR. - SOFT.				
(2) & (3) AS ATTEMPT TO MAKE-UP GROUND - ALTHOUGH NOT APPARENT				
WHY NOT STRIPPED TO NATURAL PRIOR TO DEPOSITION				
Finds (tick): None <input checked="" type="checkbox"/> Pot <input type="checkbox"/> Bone <input type="checkbox"/> Flint <input type="checkbox"/> Stone <input type="checkbox"/> Burnt stone <input type="checkbox"/> Glass <input type="checkbox"/> Metal <input type="checkbox"/>				
CBM <input type="checkbox"/> Wood <input type="checkbox"/> Leather <input type="checkbox"/>				
Δ Small Finds				Recorder <u>S.M.</u>
◇ Samples				Date <u>25.11.97</u>
△ Building Materials				Initials

SITE SJO '97. East Ditch		CONTEXT RECORD		Context No. 4
Trench 1		Additional Sheets:		Type DEPOSIT
Site sub-div	Context Type: Deposit / Cut / Structure	Check Lists:		
Structure No.	Overlain by:	DEPOSIT:		
Plan No.	Abutted by:	1.compaction 2.colour 3.composition 4.inclusions 5.thickness 6.extent 7.comments 8.method & conditions		
Section No. 1, 2	Cut by: 11	CUT:		
Co-Ordinates	Filled by:	1.shape in plan 2.base/sides/top profile 3.dimension and depth 4.sketch 5.truncation 6.fill nos 7.other comments		
Level	Same as:	MASONRY:		
Slide No.	Part of:	1.materials 2.size of bricks etc 3.finish of stones 4.coursing/bond 5.form 6.faces 7.bond 8.dimensions as found 9.other comments		
Neg No.	Consists of:			
Matrix location	Overlies: 3			
	Butts:			
	Cuts:			
	Fill of:			
	Relationships uncertain			
Description (See check lists):		STRATIGRAPHIC MATRIX		
1. LOOSE				
2. MID ORANGE BROWN				
3. SILT SAND				
4. CBM c. 10%				
5. MAX. DEPTH c. 1.25m				
6. CROSSLAND TRENCH				
8. REMOVED WITH MINI-DIGGER				
Interpretation/Discussion:				
DEPOSITS IN TRENCH - DIFF. TO DESCRIBE BECAUSE DIFF. TO ACCESS -				
WITHIN AN ORANGE 3.20m DEEP TRENCH OPENED/SOFTENED 3m MAXIMUM				
DEPOSIT (4) APPEARS TO REPRESENT FURTHER MAKING UP OF CRAMMED -				
MATERIAL RELATIONSHIP - IN TERMS OF PHASING WITH (2)-(3) & ALSO				
WITH (5) - (5) APPEARS TO BE CONSTRUCTED WITHIN CUT - CUT INTO				
4. (CUT 11) - SO (4) V. PROB. MADE-UP PRIOR TO CONSTRUCTION OF				
5.				
Finds (tick): None <input type="checkbox"/> Pot <input type="checkbox"/> Bone <input type="checkbox"/> Flint <input type="checkbox"/> Stone <input type="checkbox"/> Burnt stone <input type="checkbox"/> Glass <input type="checkbox"/> Metal <input type="checkbox"/>				
CBM <input type="checkbox"/> Wood <input type="checkbox"/> Leather <input type="checkbox"/>				
Small Finds				Recorder S.M.
Samples				Date 25.11.97
Building Materials				Initials

SITE <u>STQ 97.</u> <u>WERNIBER.</u>		CONTEXT RECORD		Context No. <u>5.</u>
Trench <u>1.</u>		Additional Sheets:		Type <u>STRUCTURAL</u>
Site sub-div	Context Type: <u>Deposit / Cut / Structure</u>	Check Lists:		
Structure No.	Overlain by: <u>6</u>	DEPOSIT:		
Plan No.	Abutted by:	1.compaction 2.colour 3.composition 4.inclusions 5.thickness 6.extent 7.comments 8.method & conditions		
Section No. <u>1</u>	Cut by:	CUT:		
Co-Ordinates	Filled by:	1.shape in plan 2.base/sides/top profile 3.dimension and depth 4.sketch 5.truncation 6.fillings 7.other comments		
Level	Same as:	MASONRY:		
Slide No.	Part of:	1.materials 2.size of bricks etc 3.finish of stones 4.coursing/bond 5.form 6.faces 7.bond 8.dimensions as found 9.other comments		
Neg No.	Consists of:			
Matrix location	Overlies:			
	Butts:			
	Cuts:			
	Fill of: <u>11.</u>			
	Relationships uncertain			
Description (See check lists):		STRATIGRAPHIC MATRIX		
<u>1. CONCRETE - FLINT PIECES c. 0.06 x</u>		<pre> graph TD 6[6] --- 5[5] 5 --- 11[11] 6 --- 6L[] 6 --- 6R[] 5 --- 5L[] 5 --- 5R[] 11 --- 11L[] 11 --- 11R[] </pre>		
<u>0.03 x 0.02m + CBM c. 10%.</u>		this context is		
<u>2. WHITE IN COLOR - WITH MOTTLED FROM</u>				
<u>INCLUSIONS.</u>				
<u>3. DIMENSIONS DIFF. TO ESTMO. PRECISELY. RECORDED IN UN-STRUTED</u>				
<u>3.2m DEEP TRENCH. - DIMENSIONS: c. 0.85m DEEP + 0.70m</u>				
<u>WIDE.</u>				
Interpretation/Discussion:				
<u>APPEARS TO BE CONCRETE FOUNDATION FOR (6). WALL THEN APPARENTLY</u>				
<u>NO-USED FOR (7). UNCLEAR - FOUNDATIONS: MAPPING - PART TO CLAY</u>				
<u>FOR (7), UNCLEAR RELATIONSHIP BETWEEN (6)-(7) - ALSO UNCLEAR</u>				
<u>AS TO WHAT (6) MAY HAVE BEEN. (5). POSSIBLE CONCRETE - SET IN CUT</u>				
<u>(11) - CUT INTO (4) EXTENT UNCLEAR - EXTENDED CUT OF 2m DEEP</u>				
<u>- NOT VISIBLE IN 3D ANALYSIS.</u>				
Finds (tick): None <input type="checkbox"/> Pot <input type="checkbox"/> Bone <input type="checkbox"/> Flint <input type="checkbox"/> Stone <input type="checkbox"/> Burnt stone <input type="checkbox"/> Glass <input type="checkbox"/> Metal <input type="checkbox"/>		Recorder <u>S.M.</u>		
CBM <input type="checkbox"/> Wood <input type="checkbox"/> Leather <input type="checkbox"/>		Date <u>25.11.97.</u>		
ΔSmall Finds		Initials		
◇Samples				
△Building Materials				

SITE <u>SJO '97.</u> <u>WARRING</u>		CONTEXT RECORD		Context No. <u>6</u>
Additional Sheets: <u>1</u>				Type <u>WALL</u>
Trench <u>1</u>	Context Type: Deposit / Cut / Structure			Check Lists:
Site sub-div	Overlain by: <u>7</u>			DEPOSIT:
Structure No.	Abutted by:			1.compaction 2.colour 3.composition 4.inclusions 5.thickness 6.extent 7.comments 8.method & conditions
Plan No.	Cut by:			
	Filled by:			
Section No. <u>1</u>	Same as:			CUT:
	Part of:			1.shape in plan 2.base/sides/top profile 3.dimension and depth 4.sketch 5.truncation 6.fill nos 7.other comments
Co-Ordinates	Consists of:			
	Overlies: <u>6</u>			
Level	Butts:			MASONRY:
Slide No.	Cuts:			1.materials 2.size of bricks etc 3.finish of stones 4.coursing/bond 5.form 6.faces 7.bond 8.dimensions as found 9.other comments
Neg No.	Fill of:			
Matrix location	Relationships uncertain			
Description (See check lists):				STRATIGRAPHIC MATRIX
1. BRICK.				<pre> graph TD A[] --- B[7] A --- C[] A --- D[] B --- E[6] E --- F[] E --- G[5] E --- H[] E --- I[] </pre>
2. UNCLER - EMBEDDED IN CONCRETE c. 0.18m				
WID x 0.09m DEEP.				
3. BRICKS v. DEEP RED IN COLOUR - APPEAR TO				
BE IN ROWS OF STRUCTURES.				
4. BONDED WITH WHAT APPEARS TO BE V. WHITE MORTAR - SIMILAR TO CONCRETE WITHIN 5.				
5. DIMENSIONS OF STRUCTURE AS VISIBLE WITHIN TRENCH 2 0.80m width x 0.60m deep				
Interpretation/Discussion:				
- THE ENTIRE STRUCTURE EXTENT OF (6) = UNCLER - BOND 9" GOOD				
OF TRENCH - CHECKS PART FROM DRAWING SECTION. RELATIONSHIP OF WALL				
(6) TO WALL (7) = NOT CLEAR. FOUNDATIONS (5) = CERTAINLY ASSOC. WITH (6) -				
BUT APPEAR TOO SUBSTANTIAL FOR (7) = CURVED GARDEN WALL. PROB. &				
LOWER (5) COURSES OF WHITE APPEAR TO BE (7) = CUT BY (8), BRICK IN				
(6) = v. DIFF. TO (7). BUT AT SOLUTION, THAT (6) = EITHER FOUNDATIONS				
FOR STRUCTURE - OR PART OF STRUCTURE PRE-DATING (7) - CLAREN WITH PROPS?				
Finds (tick): None <input type="checkbox"/> Pot <input type="checkbox"/> Bone <input type="checkbox"/> Flint <input type="checkbox"/> Stone <input type="checkbox"/> Burnt stone <input type="checkbox"/> Glass <input type="checkbox"/> Metal <input type="checkbox"/>				
CBM <input type="checkbox"/> Wood <input type="checkbox"/> Leather <input type="checkbox"/>				
Δ Small Finds				Recorder
◇ Samples				Date
Δ Building Materials				Initials

SITE 500 '97 140710.8.51	CONTEXT RECORD ADDITIONAL SHEET	Context No. 6.
<p>FROM TOP OF WALL (7) - VERY FUNDATIONS (5) - JOINTS SUBSTANTIAL - ON THAT (7) ITSELF 2 TERMINATED PRIOR TO BEING CUT BY (8).</p>		
<div><div><div>⊕</div><div>⊕</div><div>⊕</div><div>⊕</div></div><div><div>⊕</div><div>⊕</div><div>⊕</div><div>⊕</div></div><div><div>⊕</div><div>⊕</div><div>⊕</div><div>⊕</div></div></div>		

SITE 500'97. WALL		CONTEXT RECORD		Context No. 7
Trench 1		Additional Sheets:		Type WALL
Site sub-div	Context Type: Deposit / Cut / <u>Structure</u>	Check Lists:		
Structure No.	Overlain by: 8, 9, 12	DEPOSIT:		
Plan No.	Abutted by:	1.compaction 2.colour 3.composition 4.inclusions 5.thickness 6.extent 7.comments 8.method & conditions		
Section No. 1	Cut by: 8	CUT:		
Co-Ordinates	Filled by:	1.shape in plan 2.base/sides/top profile 3.dimension and depth 4.sketch 5.truncation 6.fill nos 7.other comments		
Level	Same as:	MASONRY:		
Slide No.	Part of:	1.materials 2.size of bricks etc 3.finish of stones 4.coursing/bond 5.form 6.faces 7.bond 8.dimensions as found 9.other comments		
Neg No.	Consists of:			
Matrix location	Overlies: 6			
	Butts:			
	Cuts:			
	Fill of:			
	Relationships uncertain			
Description (See check lists):		STRATIGRAPHIC MATRIX		
1. BRICK (CRUM).		<pre> graph TD 8[8] --> 7[7] 12[12] --> 7 7 --> 6[6] </pre>		
2. EXACT DIMENSIONS UNRECORDED STILL PART OF STANDING STRUCTURE. BUT C. 0.23 x 0.06m		this context is		
3. BRICKS WITH CURVED FACES - ALL STRETCHERS				
WITH THIN YELLOW MORTAR BOND.				
L. WALL ITSELF - C. 0.60m HIGH & DIAMETER: 1/4 CIRCLE C. 2.50m				
Interpretation/Discussion:				
V. UNNO. WALL - INITIALLY ASSUMED TO BE FOOTING - 120-130 FOUNDATIONS				
(6) + (5). HOWEVER FACT THAT (7) = CUT BY (8) + (12) & BUILT AFTER				
CUT (8) SUGGESTS PROB. OFF. PHOTOS. PROB. & RELATIONSHIP BETWEEN				
(7) + (6) - MEAN TIME CONTEMP? & UNCLEAR - WHAT IS APPARENT JUDGING				
BY DEPTH OF FOUNDATIONS & THAT SUBSTANTIAL STRUCTURE ONCE OCCUPIED				
THIS WAS EITHER (6) - OR (7).				
Finds (tick): None <input checked="" type="checkbox"/> Pot <input type="checkbox"/> Bone <input type="checkbox"/> Flint <input type="checkbox"/> Stone <input type="checkbox"/> Burnt stone <input type="checkbox"/> Glass <input type="checkbox"/> Metal <input type="checkbox"/>		Recorder S.M		
CBM <input type="checkbox"/> Wood <input type="checkbox"/> Leather <input type="checkbox"/>		Date 25.11.97		
Δ Small Finds		Initials		
◇ Samples				
△ Building Materials				

SITE 570 9A. CONCRETE		CONTEXT RECORD		Context No. 8.
		Additional Sheets:		Type CUT.
Trench 1	Context Type: Deposit / Cut / Structure			Check Lists:
Site sub-div	Overlain by:			DEPOSIT:
Structure No.	Abutted by:			1.compaction 2.colour
Plan No.	Cut by:			3.composition
	Filled by: 9			4.inclusions 5.thickness
Section No. 1	Same as:			6.extent 7.comments
	Part of:			8.method & conditions
Co-Ordinates	Consists of:			CUT:
	Overlies:			1.shape in plan
Level	Butts:			2.base/sides/top profile
Slide No.	Cuts: 7.			3.dimension and depth
Neg No.	Fill of:			4.sketch 5.truncation
Matrix location	Relationships uncertain			6.fill nos 7.other comments
Description (See check lists):				MASONRY:
1. LINGAR -				1.materials 2.size of
2. BRICK & FLINT - SLOTTED VERTICALLY				bricks etc 3.finish of
3. MAX. DEPTH = c. 3.70m x c. 0.45m				stones 4.coursing/bond
4. WIDE.				5.form 6.faces 7.bond
5. NONE VISIBLE.				8.dimensions as found
6. (9).				9.other comments
STRATIGRAPHIC MATRIX 				
Interpretation/Discussion: CUT FOR CONCRETE FOUNDATIONS (13). FILLED WITH (9)				
Finds (tick): None <input type="checkbox"/> Pot <input type="checkbox"/> Bone <input type="checkbox"/> Flint <input type="checkbox"/> Stone <input type="checkbox"/> Burnt stone <input type="checkbox"/> Glass <input type="checkbox"/> Metal <input type="checkbox"/> CBM <input type="checkbox"/> Wood <input type="checkbox"/> Leather <input type="checkbox"/>				
ΔSmall Finds				Recorder S.M.
◇Samples				Date 25.11.97
ΔBuilding Materials				Initials

SITE <u>STQ'97</u> <u>12/11/97</u>		CONTEXT RECORD		Context No. <u>9</u>
Additional Sheets:		Context Type: Deposit / Cut / <u>Structure</u>		Type <u>FILL</u>
Trench <u>1</u>	Overlain by: <u>12</u>	Check Lists:		
Site sub-div	Abutted by:	DEPOSIT:		
Structure No.	Cut by:	1.compaction 2.colour 3.composition 4.inclusions 5.thickness 6.extent 7.comments 8.method & conditions		
Plan No.	Filled by:	CUT:		
Section No. <u>1</u>	Same as:	1.shape in plan 2.base/sides/top profile 3.dimension and depth 4.sketch 5.truncation 6.fill nos 7.other comments		
Co-Ordinates	Part of:	MASONRY:		
Level	Consists of:	1.materials 2.size of bricks etc 3.finish of stones 4.coursing/bond 5.form 6.faces 7.bond 8.dimensions as found 9.other comments		
Slide No.	Overlies:			
Neg No.	Butts:			
Matrix location	Cuts:			
	Fill of: <u>8</u>			
	Relationships uncertain			
Description (See check lists):		STRATIGRAPHIC MATRIX		
<u>1. FAIRLY LOOSE.</u>		<div style="display: flex; justify-content: space-around;"> <div style="border: 1px solid black; width: 40px; height: 20px;"></div> <div style="border: 1px solid black; width: 40px; height: 20px; text-align: center;">12.</div> <div style="border: 1px solid black; width: 40px; height: 20px;"></div> <div style="border: 1px solid black; width: 40px; height: 20px;"></div> </div>		
<u>2. LIGHT TO MID YELLOW CLAY.</u>		<div style="display: flex; justify-content: space-around;"> <div style="border: 1px solid black; width: 40px; height: 20px;"></div> <div style="border: 1px solid black; width: 40px; height: 20px; text-align: center;">9</div> <div style="border: 1px solid black; width: 40px; height: 20px;"></div> <div style="border: 1px solid black; width: 40px; height: 20px;"></div> </div>		
<u>3. SANDY SILT.</u>		<div style="display: flex; justify-content: space-around;"> <div style="border: 1px solid black; width: 40px; height: 20px;"></div> <div style="border: 1px solid black; width: 40px; height: 20px; text-align: center;">8.</div> <div style="border: 1px solid black; width: 40px; height: 20px;"></div> <div style="border: 1px solid black; width: 40px; height: 20px;"></div> </div>		
<u>4. FLINT PERCH c. 0.01 x 0.01 x 0.005m.</u>				
<u>5. MIN. DEPTH c. 3.70m</u>				
<u>6. 0.45m min. GROUND - SAND FILL OF [8]</u>				
<u>8. REMOVED WITH MACHINE.</u>				
Interpretation/Discussion:				
<u>FILL OF CONSTRUCTION CUT FOR FOUNDATIONS (13)</u>				
Finds (tick): None <input type="checkbox"/> Pot <input type="checkbox"/> Bone <input type="checkbox"/> Flint <input type="checkbox"/> Stone <input type="checkbox"/> Burnt stone <input type="checkbox"/> Glass <input type="checkbox"/> Metal <input type="checkbox"/>				
CBM <input type="checkbox"/> Wood <input type="checkbox"/> Leather <input type="checkbox"/>				
ΔSmall Finds.				Recorder <u>S.M</u>
◇Samples				Date <u>25.11.97</u>
△Building Materials				Initials

SITE SJO '97. <i>WAT 1188.</i>		CONTEXT RECORD		Context No. 10
Trench 1		Additional Sheets:		Type <i>LAND</i>
Site sub-div	Context Type: Deposit / Cut / Structure	Check Lists:		
Structure No.	Overlain by: 1, 24	DEPOSIT:		
Plan No. 2	Abutted by:	1.compaction 2.colour 3.composition 4.inclusions 5.thickness 6.extent 7.comments 8.method & conditions		
Section No. 1, 2, 3	Cut by:	CUT:		
Co-Ordinates	Filled by:	1.shape in plan 2.base/sides/top profile 3.dimension and depth 4.sketch 5.truncation 6.fill nos 7.other comments		
Level	Same as:	MASONRY:		
Slide No.	Part of:	1.materials 2.size of bricks etc 3.finish of stones 4.coursing/bond 5.form 6.faces 7.bond 8.dimensions as found 9.other comments		
Neg No.	Consists of:			
Matrix location	Overlies: 25.			
	Butts:			
	Cuts:			
	Fill of:			
	Relationships uncertain			
Description (See check lists):		STRATIGRAPHIC MATRIX		
1. SJO 7 - MALLEABLE				
2. LIGHT → MID GLOD BROWN				
3 SANDY SILT (SOME CLM)				
4. NONE VISIBLE.				
5 UNCLEAR - SIMPLY REVEALED WITH MINI-DOGGY.				
6 CROSSED TRENCH.				
7. MACHINED ONTO WITH MINI-DOGGY.				
Interpretation/Discussion:				
UNCLER - APPEARS TO BE NATURAL - (ALLUVIAL SILT?) - V. CLEAN				
HOWEVER DEPOSITED AT BOTTOM OF 3.70m DEEP UNMAPPED TRENCH				
SU V. DUO. TO DOO. - SAMPLES RECOVERED FROM MACHINING BUCKETS				
2 BRICKDART?				
Finds (tick): None <input type="checkbox"/> Pot <input type="checkbox"/> Bone <input type="checkbox"/> Flint <input type="checkbox"/> Stone <input type="checkbox"/> Burnt stone <input type="checkbox"/> Glass <input type="checkbox"/> Metal <input type="checkbox"/>		Recorder S. M		
CBM <input type="checkbox"/> Wood <input type="checkbox"/> Leather <input type="checkbox"/>		Date 25.11.97		
ΔSmall Finds		Initials		
◇Samples				
△Building Materials				

SITE SJO '97. <i>WATERBURY</i>		CONTEXT RECORD		Context No. <i>11</i>
Trench <i>1</i>		Additional Sheets:		Type <i>cut</i>
Site sub-div	Context Type: Deposit / Cut / Structure	Check Lists:		
Structure No.	Overlain by:	DEPOSIT:		
Plan No.	Abutted by:	1.compaction 2.colour 3.composition 4.inclusions 5.thickness 6.extent 7.comments 8.method & conditions		
Section No. <i>1</i>	Cut by:	CUT:		
Co-Ordinates	Filled by: <i>5.</i>	1.shape in plan 2.base/sides/top profile 3.dimension and depth 4.sketch 5.truncation 6.fill nos 7.other comments		
Level	Same as:	MASONRY:		
Slide No.	Part of:	1.materials 2.size of bricks etc 3.finish of stones 4.coursing/bond 5.form 6.faces 7.bond 8.dimensions as found 9.other comments		
Neg No.	Consists of:			
Matrix location	Overlies:			
	Butts:			
	Cuts: <i>4.</i>			
	Fill of:			
	Relationships uncertain			
Description (See check lists):		STRATIGRAPHIC MATRIX		
<i>1. UNCLER - INADEQUATE EXPOSURE.</i>				
<i>2. CUT APPEARS TO HAVE BEEN FILL</i>				
<i>WITH CONCRETE & (5). FOUNDATIONS FOR (6)</i>				
<i>CUT = STEP (NORTH VERTICAL SIDES + SHARP B. OF S. WITH BRICK - JOINTS UP SLIGHTLY TO E.</i>				
<i>5. NOT MORTAR.</i>				
<i>6. (5).</i>				
Interpretation/Discussion:				
<i>CUT FOR FOUNDATIONS & POSSIBLE CONCRETE & 5. & APPEARS TO BE FOUNDATION CUT FOR SUBSTANTIAL STRUCTURE - BUT UNCLER HOW FAR CUT EXTENDS N. OUTSIDE OF TRENCH.</i>				
Finds (tick): None <input type="checkbox"/> Pot <input type="checkbox"/> Bone <input type="checkbox"/> Flint <input type="checkbox"/> Stone <input type="checkbox"/> Burnt stone <input type="checkbox"/> Glass <input type="checkbox"/> Metal <input type="checkbox"/>		Recorder <i>S.M.</i>		
CBM <input type="checkbox"/> Wood <input type="checkbox"/> Leather <input type="checkbox"/>		Date <i>25.11.97.</i>		
Δ Small Finds		Initials		
◇ Samples				
△ Building Materials				

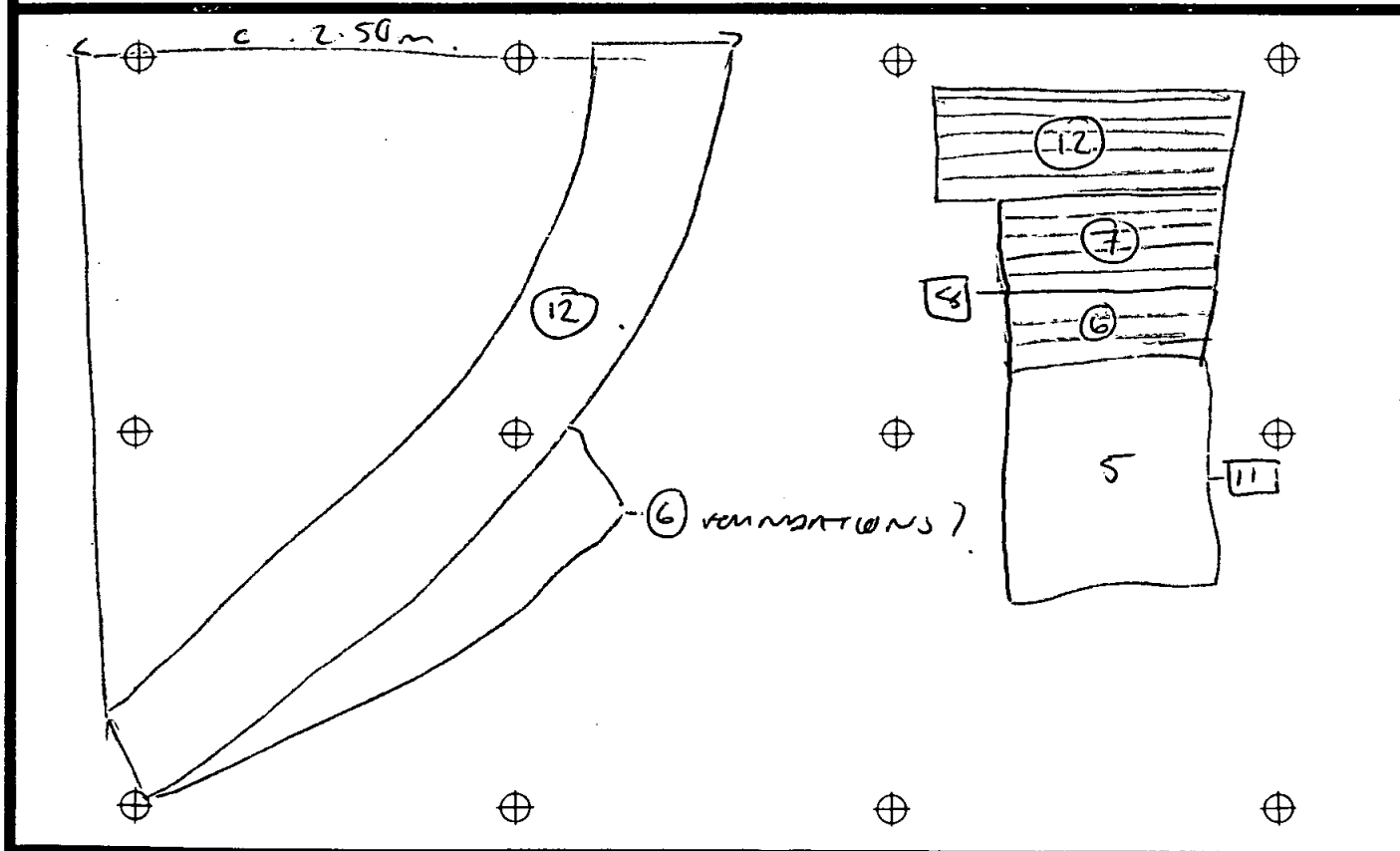
SITE 500'97. W08128/825		CONTEXT RECORD		Context No. 12.
		Additional Sheets: 1		Type wall.
Trench 1	Context Type: Deposit / Cut / Structure		Check Lists:	
Site sub-div	Overlain by: —		DEPOSIT:	
Structure No.	Abutted by:		1.compaction 2.colour 3.composition 4.inclusions 5.thickness 6.extent 7.comments 8.method & conditions	
Plan No.	Cut by:			
	Filled by:			
Section No. 1	Same as:		CUT:	
	Part of:		1.shape in plan 2.base/sides/top profile 3.dimension and depth 4.sketch 5.truncation 6.fill nos 7.other comments	
Co-Ordinates	Consists of:			
	Overlies: 16. + 9.			
Level	Butts:		MASONRY:	
Slide No.	Cuts:		1.materials 2.size of bricks etc 3.finish of stones 4.coursing/bond 5.form 6.faces 7.bond 8.dimensions as found 9.other comments	
Neg No.	Fill of:			
Matrix location	Relationships uncertain			
Description (See check lists):			STRATIGRAPHIC MATRIX	
1. BRICK (CRAY)				
2. EXACT DIMENSIONS, UNCLERED - 0.11m WIDE - 0.06 m DEEP.				
3. ALL STRUCTURES WITH CORNER BOND.				
4. SEE ADDITIONAL DRAFT, DRAWING "CRAY" WALL BUILT NORTH (14) + WALL OF N. TARD - (SEE PLANS).				
Interpretation/Discussion:				
WALL - BUILT NORTH (14) - ON TOP OF (7) - WALL (7) MUST BEEN IN EXISTENCE PRIOR TO CONSTRUCTION CUT (8) - SUGGESTS (7) MUST BEEN MADE IMMEDIATELY FOLLOWING ORIGINAL - TO JUSTIFY DEPTH OF FOUNDATIONS (5) ON THAT (6) - ORIG. SUBSTANTIAL STRUCTURE CRAYING WALL - BUILT ONTO (14) - VISIBLE ON ENGINEER'S DRAWING				
Finds (tick): None <input type="checkbox"/> Pot <input type="checkbox"/> Bone <input type="checkbox"/> Flint <input type="checkbox"/> Stone <input type="checkbox"/> Burnt stone <input type="checkbox"/> Glass <input type="checkbox"/> Metal <input type="checkbox"/> CBM <input type="checkbox"/> Wood <input type="checkbox"/> Leather <input type="checkbox"/>				
ΔSmall Finds			Recorder S. M	
◇Samples			Date 25.11.97	
△Building Materials			Initials	

SITE 8JQ '97.
~~1385/1388~~

CONTEXT RECORD ADDITIONAL SHEET

Context No.

12



SITE 570'97. 570'97		CONTEXT RECORD		Context No. 13
		Additional Sheets:		Type STRUCTURE
Trench 1	Context Type: Deposit / Cut / <u>Structure</u>			Check Lists:
Site sub-div	Overlain by: 14			DEPOSIT:
Structure No.	Abutted by:			1.compaction 2.colour 3.composition 4.inclusions 5.thickness 6.extent 7.comments 8.method & conditions
Plan No. 1	Cut by:			CUT:
	Filled by:			1.shape in plan 2.base/sides/top profile 3.dimension and depth 4.sketch 5.truncation 6.fill nos 7.other comments
Section No. 1	Same as:			MASONRY:
	Part of:			1.materials 2.size of bricks etc 3.finish of stones 4.coursing/bond 5.form 6.faces 7.bond 8.dimensions as found 9.other comments
Co-Ordinates	Consists of:			
	Overlies:			
Level	Butts:			
Slide No.	Cuts:			
Neg No.	Fill of: 8.			
Matrix location	Relationships uncertain			
Description (See check lists):		STRATIGRAPHIC MATRIX <pre> graph TD 14[14] --- 13[13] 13 --- 8[8] 13 --- B1[] 13 --- B2[] 8 --- B3[] 8 --- B4[] </pre>		
Interpretation/Discussion:				
CONCRETE FOUNDATIONS TO NO 5, ST. JAMES' SQ. (SITE FOREMAN)				
2.3.70m DEEP - WITH FOUND AT W. EXTENT OF TRENCH				
Finds (tick): None <input type="checkbox"/> Pot <input type="checkbox"/> Bone <input type="checkbox"/> Flint <input type="checkbox"/> Stone <input type="checkbox"/> Burnt stone <input type="checkbox"/> Glass <input type="checkbox"/> Metal <input type="checkbox"/>				
CBM <input type="checkbox"/> Wood <input type="checkbox"/> Leather <input type="checkbox"/>				
ΔSmall Finds				Recorder S.M
◇Samples				Date 25.11.77
△Building Materials				Initials

SITE 570'97. <i>12/12/85.</i>		CONTEXT RECORD		Context No. 14
Additional Sheets:		Type <i>wall</i>		
Trench 1	Context Type: Deposit / Cut / Structure	Check Lists:		
Site sub-div	Overlain by:	DEPOSIT:		
Structure No.	Abutted by:	1.compaction 2.colour 3.composition 4.inclusions 5.thickness 6.extent 7.comments 8.method & conditions		
Plan No. 2.	Cut by:	CUT:		
	Filled by:	1.shape in plan 2.base/sides/top profile 3.dimension and depth 4.sketch 5.truncation 6.fill nos 7.other comments		
Section No.	Same as:	MASONRY:		
	Part of:	1.materials 2.size of bricks etc 3.finish of stones 4.coursing/bond 5.form 6.faces 7.bond 8.dimensions as found 9.other comments		
Co-Ordinates	Consists of:			
	Overlies: 13.			
Level	Butts:			
Slide No.	Cuts:			
Neg No.	Fill of:			
Matrix location	Relationships uncertain			
Description (See check lists):		STRATIGRAPHIC MATRIX		
		<pre> graph TD 14[14] --- 12[12] 14 --- 13[13] 12 --- 13 </pre> <p>this context is</p>		
Interpretation/Discussion:				
STANDING BRICK WALL OF S. ST JAMES SQ				
FOUND W. EXTENT OF TRENCH				
Finds (tick): None <input type="checkbox"/> Pot <input type="checkbox"/> Bone <input type="checkbox"/> Flint <input type="checkbox"/> Stone <input type="checkbox"/> Burnt stone <input type="checkbox"/> Glass <input type="checkbox"/> Metal <input type="checkbox"/>				
CBM <input type="checkbox"/> Wood <input type="checkbox"/> Leather <input type="checkbox"/>				
ΔSmall Finds		Recorder		
◇Samples		Date		
△Building Materials		Initials		

SITE		CONTEXT RECORD		Context No.
SJQ 97		Additional Sheets:		15
Trench	1	Context Type: Deposit / Cut / <u>Structure</u>		Type <u>Drain</u>
Site sub-div		Overlain by:		Check Lists:
Structure No.		Abutted by:		DEPOSIT:
Plan No.	1.	Cut by:		1.compaction 2.colour 3.composition 4.inclusions 5.thickness 6.extent 7.comments 8.method & conditions
		Filled by:		
Section No.		Same as:		CUT:
		Part of: <u>Within 2.</u>		1.shape in plan 2.base/sides/top profile 3.dimension and depth 4.sketch 5.truncation 6.fill nos 7.other comments
Co-Ordinates		Consists of:		
		Overlies:		
Level		Butts:		MASONRY:
Slide No.		Cuts:		1.materials 2.size of bricks etc 3.finish of stones 4.coursing/bond 5.form 6.faces 7.bond 8.dimensions as found 9.other comments
Neg No.		Fill of:		
Matrix location		Relationships uncertain		
Description (See check lists):		STRATIGRAPHIC MATRIX		
1. Brick -		<pre> graph TD A[] --- B[2] B --- C[15] C --- D[] E[] --- C F[2] --- C G[] --- C </pre>		
2. 220mm x 110mm x 60mm		this context is		
3. AD Hole -				
8. 0.43 x 0.45m.				
Interpretation/Discussion:				
Brick drain which also contained a metal pipe. The				
drain appears to form part of the cellar and the tunnel work				
extending 7-9 Babraes Street.				
Finds (tick): None <input checked="" type="checkbox"/> Pot <input type="checkbox"/> Bone <input type="checkbox"/> Flint <input type="checkbox"/> Stone <input type="checkbox"/> Burnt stone <input type="checkbox"/> Glass <input type="checkbox"/> Metal <input type="checkbox"/>				
CBM <input type="checkbox"/> Wood <input type="checkbox"/> Leather <input type="checkbox"/>				
ΔSmall Finds				Recorder <u>DW</u>
◇Samples				Date <u>25/11/97</u>
ΔBuilding Materials				Initials

SITE		CONTEXT RECORD		Context No.
SJQ 97		Additional Sheets:		16
Trench	1	Context Type: Deposit / Cut / Structure		Type Deposit
Site sub-div		Overlain by:	2	Check Lists:
Structure No.		Abutted by:		DEPOSIT:
Plan No.		Cut by:	17, 21	1.compaction 2.colour 3.composition 4.inclusions 5.thickness 6.extent 7.comments 8.method & conditions
		Filled by:		
Section No.	2, 3	Same as:		CUT:
		Part of:		1.shape in plan 2.base/sides/top profile 3.dimension and depth 4.sketch 5.truncation 6.fill nos 7.other comments
Co-Ordinates		Consists of:		
		Overlies:	10	
Level		Butts:		MASONRY:
Slide No.		Cuts:		1.materials 2.size of bricks etc 3.finish of stones 4.coursing/bond 5.form 6.faces 7.bond 8.dimensions as found 9.other comments
Neg No.		Fill of:		
Matrix location		Relationships uncertain		
Description (See check lists):		STRATIGRAPHIC MATRIX		
1. Terracoss.		<pre> graph TD 2[2] --- 16[16] 16 --- 10[10] 16 --- 16L[] 16 --- 16R[] 16 --- 16B[] 16 --- 16C[] 16 --- 16D[] 16 --- 16E[] 16 --- 16F[] 16 --- 16G[] 16 --- 16H[] 16 --- 16I[] 16 --- 16J[] 16 --- 16K[] 16 --- 16L[] 16 --- 16M[] 16 --- 16N[] 16 --- 16O[] 16 --- 16P[] 16 --- 16Q[] 16 --- 16R[] 16 --- 16S[] 16 --- 16T[] 16 --- 16U[] 16 --- 16V[] 16 --- 16W[] 16 --- 16X[] 16 --- 16Y[] 16 --- 16Z[] 16 --- 16AA[] 16 --- 16AB[] 16 --- 16AC[] 16 --- 16AD[] 16 --- 16AE[] 16 --- 16AF[] 16 --- 16AG[] 16 --- 16AH[] 16 --- 16AI[] 16 --- 16AJ[] 16 --- 16AK[] 16 --- 16AL[] 16 --- 16AM[] 16 --- 16AN[] 16 --- 16AO[] 16 --- 16AP[] 16 --- 16AQ[] 16 --- 16AR[] 16 --- 16AS[] 16 --- 16AT[] 16 --- 16AU[] 16 --- 16AV[] 16 --- 16AW[] 16 --- 16AX[] 16 --- 16AY[] 16 --- 16AZ[] 16 --- 16BA[] 16 --- 16BB[] 16 --- 16BC[] 16 --- 16BD[] 16 --- 16BE[] 16 --- 16BF[] 16 --- 16BG[] 16 --- 16BH[] 16 --- 16BI[] 16 --- 16BJ[] 16 --- 16BK[] 16 --- 16BL[] 16 --- 16BM[] 16 --- 16BN[] 16 --- 16BO[] 16 --- 16BP[] 16 --- 16BQ[] 16 --- 16BR[] 16 --- 16BS[] 16 --- 16BT[] 16 --- 16BU[] 16 --- 16BV[] 16 --- 16BW[] 16 --- 16BX[] 16 --- 16BY[] 16 --- 16BZ[] 16 --- 16CA[] 16 --- 16CB[] 16 --- 16CC[] 16 --- 16CD[] 16 --- 16CE[] 16 --- 16CF[] 16 --- 16CG[] 16 --- 16CH[] 16 --- 16CI[] 16 --- 16CJ[] 16 --- 16CK[] 16 --- 16CL[] 16 --- 16CM[] 16 --- 16CN[] 16 --- 16CO[] 16 --- 16CP[] 16 --- 16CQ[] 16 --- 16CR[] 16 --- 16CS[] 16 --- 16CT[] 16 --- 16CU[] 16 --- 16CV[] 16 --- 16CW[] 16 --- 16CX[] 16 --- 16CY[] 16 --- 16CZ[] 16 --- 16DA[] 16 --- 16DB[] 16 --- 16DC[] 16 --- 16DD[] 16 --- 16DE[] 16 --- 16DF[] 16 --- 16DG[] 16 --- 16DH[] 16 --- 16DI[] 16 --- 16DJ[] 16 --- 16DK[] 16 --- 16DL[] 16 --- 16DM[] 16 --- 16DN[] 16 --- 16DO[] 16 --- 16DP[] 16 --- 16DQ[] 16 --- 16DR[] 16 --- 16DS[] 16 --- 16DT[] 16 --- 16DU[] 16 --- 16DV[] 16 --- 16DW[] 16 --- 16DX[] 16 --- 16DY[] 16 --- 16DZ[] 16 --- 16EA[] 16 --- 16EB[] 16 --- 16EC[] 16 --- 16ED[] 16 --- 16EE[] 16 --- 16EF[] 16 --- 16EG[] 16 --- 16EH[] 16 --- 16EI[] 16 --- 16EJ[] 16 --- 16EK[] 16 --- 16EL[] 16 --- 16EM[] 16 --- 16EN[] 16 --- 16EO[] 16 --- 16EP[] 16 --- 16EQ[] 16 --- 16ER[] 16 --- 16ES[] 16 --- 16ET[] 16 --- 16EU[] 16 --- 16EV[] 16 --- 16EW[] 16 --- 16EX[] 16 --- 16EY[] 16 --- 16EZ[] 16 --- 16FA[] 16 --- 16FB[] 16 --- 16FC[] 16 --- 16FD[] 16 --- 16FE[] 16 --- 16FF[] 16 --- 16FG[] 16 --- 16FH[] 16 --- 16FI[] 16 --- 16FJ[] 16 --- 16FK[] 16 --- 16FL[] 16 --- 16FM[] 16 --- 16FN[] 16 --- 16FO[] 16 --- 16FP[] 16 --- 16FQ[] 16 --- 16FR[] 16 --- 16FS[] 16 --- 16FT[] 16 --- 16FU[] 16 --- 16FV[] 16 --- 16FW[] 16 --- 16FX[] 16 --- 16FY[] 16 --- 16FZ[] 16 --- 16GA[] 16 --- 16GB[] 16 --- 16GC[] 16 --- 16GD[] 16 --- 16GE[] 16 --- 16GF[] 16 --- 16GG[] 16 --- 16GH[] 16 --- 16GI[] 16 --- 16GJ[] 16 --- 16GK[] 16 --- 16GL[] 16 --- 16GM[] 16 --- 16GN[] 16 --- 16GO[] 16 --- 16GP[] 16 --- 16GQ[] 16 --- 16GR[] 16 --- 16GS[] 16 --- 16GT[] 16 --- 16GU[] 16 --- 16GV[] 16 --- 16GW[] 16 --- 16GX[] 16 --- 16GY[] 16 --- 16GZ[] 16 --- 16HA[] 16 --- 16HB[] 16 --- 16HC[] 16 --- 16HD[] 16 --- 16HE[] 16 --- 16HF[] 16 --- 16HG[] 16 --- 16HH[] 16 --- 16HI[] 16 --- 16HJ[] 16 --- 16HK[] 16 --- 16HL[] 16 --- 16HM[] 16 --- 16HN[] 16 --- 16HO[] 16 --- 16HP[] 16 --- 16HQ[] 16 --- 16HR[] 16 --- 16HS[] 16 --- 16HT[] 16 --- 16HU[] 16 --- 16HV[] 16 --- 16HW[] 16 --- 16HX[] 16 --- 16HY[] 16 --- 16HZ[] 16 --- 16IA[] 16 --- 16IB[] 16 --- 16IC[] 16 --- 16ID[] 16 --- 16IE[] 16 --- 16IF[] 16 --- 16IG[] 16 --- 16IH[] 16 --- 16II[] 16 --- 16IJ[] 16 --- 16IK[] 16 --- 16IL[] 16 --- 16IM[] 16 --- 16IN[] 16 --- 16IO[] 16 --- 16IP[] 16 --- 16IQ[] 16 --- 16IR[] 16 --- 16IS[] 16 --- 16IT[] 16 --- 16IU[] 16 --- 16IV[] 16 --- 16IW[] 16 --- 16IX[] 16 --- 16IY[] 16 --- 16IZ[] 16 --- 16JA[] 16 --- 16JB[] 16 --- 16JC[] 16 --- 16JD[] 16 --- 16JE[] 16 --- 16JF[] 16 --- 16JG[] 16 --- 16JH[] 16 --- 16JI[] 16 --- 16JJ[] 16 --- 16JK[] 16 --- 16JL[] 16 --- 16JM[] 16 --- 16JN[] 16 --- 16JO[] 16 --- 16JP[] 16 --- 16JQ[] 16 --- 16JR[] 16 --- 16JS[] 16 --- 16JT[] 16 --- 16JU[] 16 --- 16JV[] 16 --- 16JW[] 16 --- 16JX[] 16 --- 16JY[] 16 --- 16JZ[] 16 --- 16KA[] 16 --- 16KB[] 16 --- 16KC[] 16 --- 16KD[] 16 --- 16KE[] 16 --- 16KF[] 16 --- 16KG[] 16 --- 16KH[] 16 --- 16KI[] 16 --- 16KJ[] 16 --- 16KK[] 16 --- 16KL[] 16 --- 16KM[] 16 --- 16KN[] 16 --- 16KO[] 16 --- 16KP[] 16 --- 16KQ[] 16 --- 16KR[] 16 --- 16KS[] 16 --- 16KT[] 16 --- 16KU[] 16 --- 16KV[] 16 --- 16KW[] 16 --- 16KX[] 16 --- 16KY[] 16 --- 16KZ[] 16 --- 16LA[] 16 --- 16LB[] 16 --- 16LC[] 16 --- 16LD[] 16 --- 16LE[] 16 --- 16LF[] 16 --- 16LG[] 16 --- 16LH[] 16 --- 16LI[] 16 --- 16LJ[] 16 --- 16LK[] 16 --- 16LL[] 16 --- 16LM[] 16 --- 16LN[] 16 --- 16LO[] 16 --- 16LP[] 16 --- 16LQ[] 16 --- 16LR[] 16 --- 16LS[] 16 --- 16LT[] 16 --- 16LU[] 16 --- 16LV[] 16 --- 16LW[] 16 --- 16LX[] 16 --- 16LY[] 16 --- 16LZ[] 16 --- 16MA[] 16 --- 16MB[] 16 --- 16MC[] 16 --- 16MD[] 16 --- 16ME[] 16 --- 16MF[] 16 --- 16MG[] 16 --- 16MH[] 16 --- 16MI[] 16 --- 16MJ[] 16 --- 16MK[] 16 --- 16ML[] 16 --- 16MM[] 16 --- 16MN[] 16 --- 16MO[] 16 --- 16MP[] 16 --- 16MQ[] 16 --- 16MR[] 16 --- 16MS[] 16 --- 16MT[] 16 --- 16MU[] 16 --- 16MV[] 16 --- 16MW[] 16 --- 16MX[] 16 --- 16MY[] 16 --- 16MZ[] 16 --- 16NA[] 16 --- 16NB[] 16 --- 16NC[] 16 --- 16ND[] 16 --- 16NE[] 16 --- 16NF[] 16 --- 16NG[] 16 --- 16NH[] 16 --- 16NI[] 16 --- 16NJ[] 16 --- 16NK[] 16 --- 16NL[] 16 --- 16NM[] 16 --- 16NN[] 16 --- 16NO[] 16 --- 16NP[] 16 --- 16NQ[] 16 --- 16NR[] 16 --- 16NS[] 16 --- 16NT[] 16 --- 16NU[] 16 --- 16NV[] 16 --- 16NW[] 16 --- 16NX[] 16 --- 16NY[] 16 --- 16NZ[] 16 --- 16OA[] 16 --- 16OB[] 16 --- 16OC[] 16 --- 16OD[] 16 --- 16OE[] 16 --- 16OF[] 16 --- 16OG[] 16 --- 16OH[] 16 --- 16OI[] 16 --- 16OJ[] 16 --- 16OK[] 16 --- 16OL[] 16 --- 16OM[] 16 --- 16ON[] 16 --- 16OO[] 16 --- 16OP[] 16 --- 16OQ[] 16 --- 16OR[] 16 --- 16OS[] 16 --- 16OT[] 16 --- 16OU[] 16 --- 16OV[] 16 --- 16OW[] 16 --- 16OX[] 16 --- 16OY[] 16 --- 16OZ[] 16 --- 16PA[] 16 --- 16PB[] 16 --- 16PC[] 16 --- 16PD[] 16 --- 16PE[] 16 --- 16PF[] 16 --- 16PG[] 16 --- 16PH[] 16 --- 16PI[] 16 --- 16PJ[] 16 --- 16PK[] 16 --- 16PL[] 16 --- 16PM[] 16 --- 16PN[] 16 --- 16PO[] 16 --- 16PP[] 16 --- 16PQ[] 16 --- 16PR[] 16 --- 16PS[] 16 --- 16PT[] 16 --- 16PU[] 16 --- 16PV[] 16 --- 16PW[] 16 --- 16PX[] 16 --- 16PY[] 16 --- 16PZ[] 16 --- 16QA[] 16 --- 16QB[] 16 --- 16QC[] 16 --- 16QD[] 16 --- 16QE[] 16 --- 16QF[] 16 --- 16QG[] 16 --- 16QH[] 16 --- 16QI[] 16 --- 16QJ[] 16 --- 16QK[] 16 --- 16QL[] 16 --- 16QM[] 16 --- 16QN[] 16 --- 16QO[] 16 --- 16QP[] 16 --- 16QQ[] 16 --- 16QR[] 16 --- 16QS[] 16 --- 16QT[] 16 --- 16QU[] 16 --- 16QV[] 16 --- 16QW[] 16 --- 16QX[] 16 --- 16QY[] 16 --- 16QZ[] 16 --- 16RA[] 16 --- 16RB[] 16 --- 16RC[] 16 --- 16RD[] 16 --- 16RE[] 16 --- 16RF[] 16 --- 16RG[] 16 --- 16RH[] 16 --- 16RI[] 16 --- 16RJ[] 16 --- 16RK[] 16 --- 16RL[] 16 --- 16RM[] 16 --- 16RN[] 16 --- 16RO[] 16 --- 16RP[] 16 --- 16RQ[] 16 --- 16RR[] 16 --- 16RS[] 16 --- 16RT[] 16 --- 16RU[] 16 --- 16RV[] 16 --- 16RW[] 16 --- 16RX[] 16 --- 16RY[] 16 --- 16RZ[] 16 --- 16SA[] 16 --- 16SB[] 16 --- 16SC[] 16 --- 16SD[] 16 --- 16SE[] 16 --- 16SF[] 16 --- 16SG[] 16 --- 16SH[] 16 --- 16SI[] 16 --- 16SJ[] 16 --- 16SK[] 16 --- 16SL[] 16 --- 16SM[] 16 --- 16SN[] 16 --- 16SO[] 16 --- 16SP[] 16 --- 16SQ[] 16 --- 16SR[] 16 --- 16SS[] 16 --- 16ST[] 16 --- 16SU[] 16 --- 16SV[] 16 --- 16SW[] 16 --- 16SX[] 16 --- 16SY[] 16 --- 16SZ[] 16 --- 16TA[] 16 --- 16TB[] 16 --- 16TC[] 16 --- 16TD[] 16 --- 16TE[] 16 --- 16TF[] 16 --- 16TG[] 16 --- 16TH[] 16 --- 16TI[] 16 --- 16TJ[] 16 --- 16TK[] 16 --- 16TL[] 16 --- 16TM[] 16 --- 16TN[] 16 --- 16TO[] 16 --- 16TP[] 16 --- 16TQ[] 16 --- 16TR[] 16 --- 16TS[] 16 --- 16TT[] 16 --- 16TU[] 16 --- 16TV[] 16 --- 16TW[] 16 --- 16TX[] 16 --- 16TY[] 16 --- 16TZ[] 16 --- 16UA[] 16 --- 16UB[] 16 --- 16UC[] 16 --- 16UD[] 16 --- 16UE[] 16 --- 16UF[] 16 --- 16UG[] 16 --- 16UH[] 16 --- 16UI[] 16 --- 16UJ[] 16 --- 16UK[] 16 --- 16UL[] 16 --- 16UM[] 16 --- 16UN[] 16 --- 16UO[] 16 --- 16UP[] 16 --- 16UQ[] 16 --- 16UR[] 16 --- 16US[] 16 --- 16UT[] 16 --- 16UU[] 16 --- 16UV[] 16 --- 16UW[] 16 --- 16UX[] 16 --- 16UY[] 16 --- 16UZ[] 16 --- 16VA[] 16 --- 16VB[] 16 --- 16VC[] 16 --- 16VD[] 16 --- 16VE[] 16 --- 16VF[] 16 --- 16VG[] 16 --- 16VH[] 16 --- 16VI[] 16 --- 16VJ[] 16 --- 16VK[] 16 --- 16VL[] 16 --- 16VM[] 16 --- 16VN[] 16 --- 16VO[] 16 --- 16VP[] 16 --- 16VQ[] 16 --- 16VR[] 16 --- 16VS[] 16 --- 16VT[] 16 --- 16VU[] 16 --- 16VV[] 16 --- 16VW[] 16 --- 16VX[] 16 --- 16VY[] 16 --- 16VZ[] 16 --- 16WA[] 16 --- 16WB[] 16 --- 16WC[] 16 --- 16WD[] 16 --- 16WE[] 16 --- 16WF[] 16 --- 16WG[] 16 --- 16WH[] 16 --- 16WI[] 16 --- 16WJ[] 16 --- 16WK[] 16 --- 16WL[] 16 --- 16WM[] 16 --- 16WN[] 16 --- 16WO[] 16 --- 16WP[] 16 --- 16WQ[] 16 --- 16WR[] 16 --- 16WS[] 16 --- 16WT[] 16 --- 16WU[] 16 --- 16WV[] 16 --- 16WW[] 16 --- 16WX[] 16 --- 16WY[] 16 --- 16WZ[] 16 --- 16XA[] 16 --- 16XB[] 16 --- 16XC[] 16 --- 16XD[] 16 --- 16XE[] 16 --- 16XF[] 16 --- 16XG[] 16 --- 16XH[] 16 --- 16XI[] 16 --- 16XJ[] 16 --- 16XK[] 16 --- 16XL[] 16 --- 16XM[] 16 --- 16XN[] 16 --- 16XO[] 16 --- 16XP[] 16 --- 16XQ[] 16 --- 16XR[] 16 --- 16XS[] 16 --- 16XT[] 16 --- 16XU[] 16 --- 16XV[] 16 --- 16XW[] 16 --- 16XX[] 16 --- 16XY[] 16 --- 16XZ[] 16 --- 16YA[] 16 --- 16YB[] 16 --- 16YC[] 16 --- 16YD[] 16 --- 16YE[] 16 --- 16YF[] 16 --- 16YG[] 16 --- 16YH[] 16 --- 16YI[] 16 --- 16YJ[] 16 --- 16YK[] 16 --- 16YL[] 16 --- 16YM[] 16 --- 16YN[] 16 --- 16YO[] 16 --- 16YP[] 16 --- 16YQ[] 16 --- 16YR[] 16 --- 16YS[] 16 --- 16YT[] 16 --- 16YU[] 16 --- 16YV[] 16 --- 16YW[] 16 --- 16YX[] 16 --- 16YY[] 16 --- 16YZ[] 16 --- 16ZA[] 16 --- 16ZB[] 16 --- 16ZC[] 16 --- 16ZD[] 16 --- 16ZE[] 16 --- 16ZF[] 16 --- 16ZG[] 16 --- 16ZH[] 16 --- 16ZI[] 16 --- 16ZJ[] 16 --- 16ZK[] 16 --- 16ZL[] 16 --- 16ZM[] 16 --- 16ZN[] 16 --- 16ZO[] 16 --- 16ZP[] 16 --- 16ZQ[] 16 --- 16ZR[] 16 --- 16ZS[] 16 --- 16ZT[] 16 --- 16ZU[] 16 --- 16ZV[] 16 --- 16ZW[] 16 --- 16ZX[] 16 --- 16ZY[] 16 --- 16ZZ[] </pre>		
2. Black/Dk brown				
3. Silty clay.				
4. 20% gravel and cbm.				
5. upto 0.30m				
6. Enters trench 8m from rear wall of 4. St. James's Square.				
7. /				
8. Machined.				
Interpretation/Discussion:				
Compacted post-medieval dump.				
Finds (tick): None <input type="checkbox"/> Pot <input type="checkbox"/> Bone <input type="checkbox"/> Flint <input type="checkbox"/> Stone <input type="checkbox"/> Burnt stone <input type="checkbox"/> Glass <input type="checkbox"/> Metal <input type="checkbox"/>				
CBM <input checked="" type="checkbox"/> Wood <input type="checkbox"/> Leather <input type="checkbox"/>				
ΔSmall Finds				Recorder
◇Samples				Date
△Building Materials				Initials

SITE		CONTEXT RECORD		Context No.
STJQ 97		Additional Sheets:		17
Trench	1	Context Type: Deposit / <u>Cut</u> / Structure		Type <u>Cut</u>
Site sub-div		Overlain by:		Check Lists:
Structure No.		Abutted by:		DEPOSIT:
Plan No.		Cut by:		1.compaction 2.colour 3.composition 4.inclusions 5.thickness 6.extent 7.comments 8.method & conditions
		Filled by: 18/19		CUT:
Section No.	2	Same as:		1.shape in plan 2.base/sides/top profile 3.dimension and depth 4.sketch 5.truncation 6.fill nos 7.other comments
Co-Ordinates		Part of:		MASONRY:
		Consists of:		1.materials 2.size of bricks etc 3.finish of stones 4.coursing/bond 5.form 6.faces 7.bond 8.dimensions as found 9.other comments
Level		Overlies:		
Slide No.		Butts:		
Neg No.		Cuts: 2, 16, 10.		
Matrix location		Fill of:		
		Relationships uncertain		
Description (See check lists):		STRATIGRAPHIC MATRIX		
1. linear E/W.				
2. linear, vertically sided cut.				
3. Excavated to 9.9m OD				
5. /				
6. (18/19)				
7. /				
Interpretation/Discussion:				
Construction cut for the garden wall on the north side of the site.				
it was under which it intersects 2 or 16 -				
Finds (tick): None <input checked="" type="checkbox"/> Pot <input type="checkbox"/> Bone <input type="checkbox"/> Flint <input type="checkbox"/> Stone <input type="checkbox"/> Burnt stone <input type="checkbox"/> Glass <input type="checkbox"/> Metal <input type="checkbox"/>				
CBM <input type="checkbox"/> Wood <input type="checkbox"/> Leather <input type="checkbox"/>				
Small Finds				Recorder <u>DW</u>
Samples				Date
Building Materials				Initials

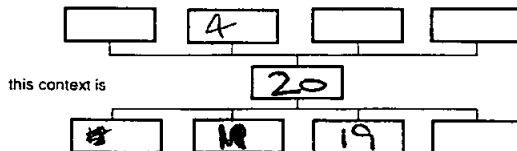
SITE		CONTEXT RECORD		Context No.
SJQ97		Additional Sheets:		18
Trench	1	Context Type: Deposit / Cut / Structure		Type Fill
Site sub-div		Overlain by: 4		Check Lists:
Structure No.		Abutted by:		DEPOSIT:
Plan No.		Cut by:		1.compaction 2.colour 3.composition 4.inclusions 5.thickness 6.extent 7.comments 8.method & conditions
		Filled by:		CUT:
Section No.	2	Same as:		1.shape in plan 2.base/side/top profile 3.dimension and depth 4.sketch 5.truncation 6.fill nos 7.other comments
Co-Ordinates		Part of:		MASONRY:
		Consists of:		1.materials 2.size of bricks etc 3.finish of stones 4.coursing/bond 5.form 6.faces 7.bond 8.dimensions as found 9.other comments
Level		Overlies: 19, 20		
Slide No.		Butts:		
Neg No.		Cuts:		
Matrix location		Fill of: 17		
		Relationships uncertain		
Description (See check lists):		STRATIGRAPHIC MATRIX		
1. loose		<div style="display: flex; justify-content: space-around;"> <div style="border: 1px solid black; padding: 2px;">4</div> <div style="border: 1px solid black; padding: 2px;"></div> <div style="border: 1px solid black; padding: 2px;"></div> <div style="border: 1px solid black; padding: 2px;"></div> </div>		
2. Reddish brown		this context is		
3. Sand		<div style="display: flex; justify-content: space-around;"> <div style="border: 1px solid black; padding: 2px;">17</div> <div style="border: 1px solid black; padding: 2px;"></div> <div style="border: 1px solid black; padding: 2px;"></div> <div style="border: 1px solid black; padding: 2px;"></div> </div>		
4. Gravel + CBM fragments				
5. 40mm thick - Unburnt				
6. 40mm thick				
7. /				
8. -				
Interpretation/Discussion:				
Fill of construction at 17.				
Finds (tick): None <input checked="" type="checkbox"/> Pot <input type="checkbox"/> Bone <input type="checkbox"/> Flint <input type="checkbox"/> Stone <input type="checkbox"/> Burnt stone <input type="checkbox"/> Glass <input type="checkbox"/> Metal <input type="checkbox"/> CBM <input type="checkbox"/> Wood <input type="checkbox"/> Leather <input type="checkbox"/>				
ΔSmall Finds				Recorder <i>DW</i>
◇Samples				Date
△Building Materials				Initials

SITE		CONTEXT RECORD		Context No.
S8Q 97.		Additional Sheets:		19
Trench	J.	Context Type: Deposit / Cut / <u>Structure</u>		Type <u>Structure</u>
Site sub-div		Overlain by:	18, 20	Check Lists:
Structure No.		Abutted by:		DEPOSIT:
Plan No.		Cut by:		1.compaction 2.colour 3.composition 4.inclusions 5.thickness 6.extent 7.comments 8.method & conditions
		Filled by:		CUT:
Section No.		Same as:		1.shape in plan 2.base/sides/top profile 3.dimension and depth 4.sketch 5.truncation 6.fill nos 7.other comments
		Part of:		
Co-Ordinates		Consists of:		
		Overlies:		
Level		Butts:		MASONRY:
Slide No.		Cuts:		1.materials 2.size of bricks etc 3.finish of stones 4.coursing/bond 5.form 6.faces 7.bond 8.dimensions as found 9.other comments
Neg No.		Fill of:	17.	
Matrix location		Relationships uncertain		
Description (See check lists):		STRATIGRAPHIC MATRIX		
1. Concrete with a 30% coarse gravel.		<div style="display: flex; justify-content: space-around;"> <div style="border: 1px solid black; padding: 2px;">18</div> <div style="border: 1px solid black; padding: 2px;">20.</div> <div style="border: 1px solid black; padding: 2px;"></div> <div style="border: 1px solid black; padding: 2px;"></div> </div>		
e. inclusion		this context is		
fills cut 17.		<div style="display: flex; justify-content: space-around;"> <div style="border: 1px solid black; padding: 2px;">17.</div> <div style="border: 1px solid black; padding: 2px;"></div> <div style="border: 1px solid black; padding: 2px;"></div> <div style="border: 1px solid black; padding: 2px;"></div> </div>		
Concrete base 12.5m from the end of the str.				
Interpretation/Discussion:				
Concrete foundation for northern retaining wall. <u>20</u>				
Finds (tick): None <input checked="" type="checkbox"/> Pot <input type="checkbox"/> Bone <input type="checkbox"/> Flint <input type="checkbox"/> Stone <input type="checkbox"/> Burnt stone <input type="checkbox"/> Glass <input type="checkbox"/> Metal <input type="checkbox"/>				
CBM <input type="checkbox"/> Wood <input type="checkbox"/> Leather <input type="checkbox"/>				
ΔSmall Finds				Recorder <u>AW</u>
◇Samples				Date
△Building Materials				Initials

Oxford Archaeological Unit

SITE	CONTEXT RECORD	Context No.
STQ 9-1	Additional Sheets:	20
Trench	Context Type: Deposit / Cut / <u>Structure</u>	Type <u>Structure</u>
Site sub-div	Overlain by:	Check Lists:
Structure No.	Abutted by:	DEPOSIT:
Plan No.	Cut by:	1.compaction 2.colour 3.composition 4.inclusions 5.thickness 6.extent 7.comments 8.method & conditions
2	Filled by:	
Section No.	Same as:	CUT:
2	Part of:	1.shape in plan 2.base/sides/top profile 3.dimension and depth 4.sketch 5.truncation 6.hi nos 7.other comments
Co-Ordinates	Consists of:	
	Overlies: 18, 19	
Level	Butts:	MASONRY:
Slide No.	Cuts:	1.materials 2.size of bricks etc 3.finish of stones 4.coursing/bond 5.form 6.faces 7.bond 8.dimensions as found 9.other comments
Neg No.	Fill of: 17.	
Matrix location	Relationships uncertain	
Description (See check lists):		
1. Bricks.		
2. Dimension 220mm x 70mm x 100mm.		
constructed directly onto 19.		
Interpretation/Discussion:		
Rather retaining wall.		
Finds (tick): None <input checked="" type="checkbox"/> Pot <input type="checkbox"/> Bone <input type="checkbox"/> Flint <input type="checkbox"/> Stone <input type="checkbox"/> Burnt stone <input type="checkbox"/> Glass <input type="checkbox"/> Metal <input type="checkbox"/>		
CBM <input type="checkbox"/> Wood <input type="checkbox"/> Leather <input type="checkbox"/>		
Δ Small Finds		Recorder <u>DW</u>
◇ Samples		Date
△ Building Materials		Initials

STRATIGRAPHIC MATRIX



SITE		CONTEXT RECORD		Context No.
SJQ 97		Additional Sheets:		21
Trench	1	Context Type: Deposit / <u>Cut</u> / Structure		Type <u>Cut</u> .
Site sub-div		Overlain by:		Check Lists:
Structure No.		Abutted by:		DEPOSIT:
Plan No.		Cut by:		1.compaction 2.colour 3.composition 4.inclusions 5.thickness 6.extent 7.comments 8.method & conditions
		Filled by: 22/23		
Section No.	3.	Same as:		CUT:
		Part of:		1.shape in plan 2.base/sides/top profile 3.dimension and depth 4.sketch 5.truncation 6.fill nos 7.other comments
Co-Ordinates		Consists of:		
		Overlies:		
Level		Butts:		MASONRY:
Slide No.		Cuts: 2/16. 24		1.materials 2.size of bricks etc 3.finish of stones 4.coursing/bond 5.form 6.faces 7.bond 8.dimensions as found 9.other comments
Neg No.		Fill of:		
Matrix location		Relationships uncertain		
Description (See check lists):		STRATIGRAPHIC MATRIX		
1. Linear.		<pre> graph TD 23[23] --- 21[21] 21 --- 2[2] 21 --- 24[24] </pre>		
2. Vertically cut - flat bottomed.		this context is		
3. 1.2m wide - bottom 9.9m OD.				
6. (22/23)				
Interpretation/Discussion:				
Cut for retaining wall of existing building 7-9 Babmaes Street.				
Extends along the southern edge of the site.				
Unclear whether it cut (2) or (10)				
Finds (tick): None <input checked="" type="checkbox"/> Pot <input type="checkbox"/> Bone <input type="checkbox"/> Flint <input type="checkbox"/> Stone <input type="checkbox"/> Burnt stone <input type="checkbox"/> Glass <input type="checkbox"/> Metal <input type="checkbox"/>				
CBM <input type="checkbox"/> Wood <input type="checkbox"/> Leather <input type="checkbox"/>				
ΔSmall Finds		Recorder <u>DW</u> .		
◇Samples		Date		
ΔBuilding Materials		Initials		

SITE		CONTEXT RECORD		Context No.
STQ 97.		Additional Sheets:		22
Trench	1	Context Type: Deposit / Cut / Structure		Type Fin
Site sub-div		Overlain by:		Check Lists:
Structure No.		Abutted by:		DEPOSIT:
Plan No.		Cut by:		1.compaction 2.colour 3.composition 4.inclusions 5.thickness 6.extent 7.comments 8.method & conditions
		Filled by:		CUT:
Section No.		Same as:		1.shape in plan 2.base/sides/top profile 3.dimension and depth 4.sketch 5.truncation 6.fill nos 7.other comments
Co-Ordinates		Part of:		MASONRY:
		Consists of:		1.materials 2.size of bricks etc 3.finish of stones 4.coursing/bond 5.form 6.faces 7.bond 8.dimensions as found 9.other comments
Level		Overlies:	23.	
Slide No.		Butts:		
Neg No.		Cuts:		
Matrix location		Fill of:	21	
		Relationships uncertain		
Description (See check lists):		STRATIGRAPHIC MATRIX		
1. Orange Terrace				
2. Orange				
3. Silts (clay)				
4. 75% brick rubble				
5. /				
6. 0.75m wide				
7. /				
8. Mashed				
Interpretation/Discussion:				
Infill between arch + 7-9 Bebban St.				
Finds (tick): None <input checked="" type="checkbox"/> Pot <input type="checkbox"/> Bone <input type="checkbox"/> Flint <input type="checkbox"/> Stone <input type="checkbox"/> Burnt stone <input type="checkbox"/> Glass <input type="checkbox"/> Metal <input type="checkbox"/>				
CBM <input type="checkbox"/> Wood <input type="checkbox"/> Leather <input type="checkbox"/>				
ΔSmall Finds				Recorder <i>Dr</i>
◇Samples				Date Dec 97.
△Building Materials				Initials

SITE		CONTEXT RECORD		Context No. 23	
SSQ 97.		Additional Sheets:		Type <i>Structure</i>	
Trench 1	Context Type: Deposit / Cut / <u>Structure</u>	Check Lists:			
Site sub-div	Overlain by: 4	DEPOSIT:			
Structure No.	Abutted by:	1.compaction 2.colour 3.composition 4.inclusions 5.thickness 6.extent 7.comments 8.method & conditions			
Plan No. 2	Cut by:	CUT:			
	Filled by:	1.shape in plan 2.base/sides/top profile 3.dimension and depth 4.sketch 5.truncation 6.fill pos 7.other comments			
Section No. 3	Same as:	MASONRY:			
Co-Ordinates	Part of:	1.materials 2.size of bricks etc 3.finish of stones 4.coursing/bond 5.form 6.faces 7.bond 8.dimensions as found 9.other comments			
Level	Consists of:				
Slide No.	Overlies: 24				
Neg No.	Butts:				
Matrix location	Cuts:				
	Fill of: 21				
	Relationships uncertain				
Description (See check lists):		STRATIGRAPHIC MATRIX			
1. Bricks		<div style="display: flex; justify-content: space-around;"> <div style="border: 1px solid black; padding: 2px;">4</div> <div style="border: 1px solid black; padding: 2px;"></div> <div style="border: 1px solid black; padding: 2px;"></div> <div style="border: 1px solid black; padding: 2px;"></div> </div>			
2. 205mm x 105mm x 65mm		this context is			
3. /		<div style="display: flex; justify-content: space-around;"> <div style="border: 1px solid black; padding: 2px;">23</div> <div style="border: 1px solid black; padding: 2px;"></div> <div style="border: 1px solid black; padding: 2px;"></div> <div style="border: 1px solid black; padding: 2px;"></div> </div>			
4. Alternate courses of headers + stretchers.		<div style="display: flex; justify-content: space-around;"> <div style="border: 1px solid black; padding: 2px;">21</div> <div style="border: 1px solid black; padding: 2px;"></div> <div style="border: 1px solid black; padding: 2px;"></div> <div style="border: 1px solid black; padding: 2px;"></div> </div>			
5. /		<div style="display: flex; justify-content: space-around;"> <div style="border: 1px solid black; padding: 2px;"></div> <div style="border: 1px solid black; padding: 2px;"></div> <div style="border: 1px solid black; padding: 2px;"></div> <div style="border: 1px solid black; padding: 2px;"></div> </div>			
6. /		<div style="display: flex; justify-content: space-around;"> <div style="border: 1px solid black; padding: 2px;"></div> <div style="border: 1px solid black; padding: 2px;"></div> <div style="border: 1px solid black; padding: 2px;"></div> <div style="border: 1px solid black; padding: 2px;"></div> </div>			
8. /		<div style="display: flex; justify-content: space-around;"> <div style="border: 1px solid black; padding: 2px;"></div> <div style="border: 1px solid black; padding: 2px;"></div> <div style="border: 1px solid black; padding: 2px;"></div> <div style="border: 1px solid black; padding: 2px;"></div> </div>			
Interpretation/Discussion:					
Exists, wall of 7-9 Babmas St with supporting arches added.					
Arch is 1.2m No of wall and is 0.45m thick.					
Finds (tick): None <input checked="" type="checkbox"/> - Pot <input type="checkbox"/> Bone <input type="checkbox"/> Flint <input type="checkbox"/> Stone <input type="checkbox"/> Burnt stone <input type="checkbox"/> Glass <input type="checkbox"/> Metal <input type="checkbox"/> CBM <input type="checkbox"/> Wood <input type="checkbox"/> Leather <input type="checkbox"/>					
Small Finds		Recorder <i>W</i>			
Samples		Date <i>Dec 97</i>			
Building Materials		Initials			

SITE		CONTEXT RECORD		Context No.
SJQ 97.		Additional Sheets:		Deposit 24.
Trench	1	Context Type: Deposit / Cut / Structure		Type Deposit
Site sub-div		Overlain by:		Check Lists:
Structure No.		Abutted by:		DEPOSIT:
Plan No.		Cut by: 24 15.		1.compaction 2.colour 3.composition 4.inclusions 5.thickness 6.extent 7.comments 8.method & conditions
		Filled by:		
Section No.	3.	Same as:		CUT:
		Part of:		1.shape in plan 2.base/sides/top profile 3.dimension and depth 4.sketch 5.truncation 6.fill nos 7.other comments
Co-Ordinates		Consists of:		
		Overlies: 10		
Level		Butts:		MASONRY:
Slide No.		Cuts:		1.materials 2.size of bricks etc 3.finish of stones 4.coursing/bond 5.form 6.faces 7.bond 8.dimensions as found 9.other comments
Neg No.		Fill of:		
Matrix location		Relationships uncertain		
Description (See check lists):		STRATIGRAPHIC MATRIX		
1. Terrace		<div style="display: flex; justify-content: space-around;"> <div style="border: 1px solid black; padding: 2px;">24</div> <div style="border: 1px solid black; padding: 2px;">15</div> <div style="border: 1px solid black; padding: 2px;"></div> <div style="border: 1px solid black; padding: 2px;"></div> </div>		
2. Black		this context is		
3. Silty Clay		<div style="display: flex; justify-content: space-around;"> <div style="border: 1px solid black; padding: 2px;">10</div> <div style="border: 1px solid black; padding: 2px;"></div> <div style="border: 1px solid black; padding: 2px;"></div> <div style="border: 1px solid black; padding: 2px;"></div> </div>		
4. Gravel + brick dash				
5. 0.15m				
6. 0.7m wide				
7. /				
8. Machet				
Interpretation/Discussion:				
Possible contaminated deposit due to proximity of wall and drain 15.				
Finds (tick): None <input checked="" type="checkbox"/> Pot <input type="checkbox"/> Bone <input type="checkbox"/> Flint <input type="checkbox"/> Stone <input type="checkbox"/> Burnt stone <input type="checkbox"/> Glass <input type="checkbox"/> Metal <input type="checkbox"/> CBM <input type="checkbox"/> Wood <input type="checkbox"/> Leather <input type="checkbox"/>				
Small Finds				Recorder DW
Samples				Date Dec 97.
Building Materials				Initials

SITE		CONTEXT RECORD		Context No.
SITE 550		Additional Sheets:		25
Trench	1	Context Type: <u>Deposit</u> Cut / Structure		Type <u>layer</u>
Site sub-div		Overlain by:	10. ?	Check Lists:
Structure No.		Abutted by:		DEPOSIT:
Plan No.	2	Cut by:		1.compaction 2.colour 3.composition 4.inclusions 5.thickness 6.extent 7.comments 8.method & conditions
Section No.	3.	Filled by:		CUT:
Co-Ordinates		Same as:		1.shape in plan 2.base/sides/top profile 3.dimension and depth 4.sketch 5.truncation 6.fill nos 7.other comments
Level		Part of:		MASONRY:
Slide No.		Consists of:		1.materials 2.size of bricks etc 3.finish of stones 4.coursing/bond 5.form 6.faces 7.bond 8.dimensions as found 9.other comments
Neg No.		Overlies:	26.	
Matrix location		Butts:		
		Cuts:		
		Fill of:		
		Relationships uncertain		
Description (See check lists):		STRATIGRAPHIC MATRIX		
1. Terraces / loose -		<div style="display: flex; justify-content: space-around;"> <div style="border: 1px solid black; padding: 2px;">10</div> <div style="border: 1px solid black; padding: 2px;"></div> <div style="border: 1px solid black; padding: 2px;"></div> <div style="border: 1px solid black; padding: 2px;"></div> </div>		
2. Blue Clay		this context is		
3. Silty Clay		<div style="display: flex; justify-content: space-around;"> <div style="border: 1px solid black; padding: 2px;">26</div> <div style="border: 1px solid black; padding: 2px;"></div> <div style="border: 1px solid black; padding: 2px;"></div> <div style="border: 1px solid black; padding: 2px;"></div> </div>		
4. Gravel. up to 20%.				
5. c. 1m.				
6. Seen - Western end of the site.				
7. /				
8. Machicol.				
Interpretation/Discussion:				
Alluvial deposit across terrace gravel				
Identified as at the western end of the site with excavated area				
on the left side.				
Finds (tick): None <input checked="" type="checkbox"/> Pot <input type="checkbox"/> Bone <input type="checkbox"/> Flint <input type="checkbox"/> Stone <input type="checkbox"/> Burnt stone <input type="checkbox"/> Glass <input type="checkbox"/> Metal <input type="checkbox"/>				
CBM <input type="checkbox"/> Wood <input type="checkbox"/> Leather <input type="checkbox"/>				
△Small Finds				Recorder <u>DW</u>
◇Samples				Date <u>Dec 97</u>
△Building Materials				Initials

SITE		CONTEXT RECORD		Context No. 26
SJQ 97.		Additional Sheets:		Type <i>Layer</i>
Trench 1	Context Type: <u>Deposit</u> / Cut / Structure			Check Lists:
Site sub-div	Overlain by: 25.			DEPOSIT:
Structure No.	Abutted by:			1.compaction 2.colour 3.composition 4.inclusions 5.thickness 6.extent 7.comments 8.method & conditions
Plan No. 2	Cut by:			CUT:
	Filled by:			
Section No. <i>25</i>	Same as:			1.shape in plan 2.base/sides/top profile 3.dimension and depth 4.sketch 5.truncation 6.fill nos 7.other comments
	Part of:			
Co-Ordinates	Consists of:			MASONRY:
	Overlies:			
Level	Butts:			1.materials 2.size of bricks etc 3.finish of stones 4.coursing/bond 5.form 6.faces 7.bond 8.dimensions as found 9.other comments
Slide No.	Cuts:			
Neg No.	Fill of:			
Matrix location	Relationships uncertain			
Description (See check lists):				STRATIGRAPHIC MATRIX
1. Yellow Compact				25
2. Yellow.				
3. Gravel + Sand.				
4. /				
5. /				
6. Seen as in the excavated area of the 1st pit in the Westend of site.				
7. /				
8. Modified to this level.				
Interpretation/Discussion:				
Terrace Gravel.				
Finds (tick): None [<input checked="" type="checkbox"/>] Pot [<input type="checkbox"/>] Bone [<input type="checkbox"/>] Flint [<input type="checkbox"/>] Stone [<input type="checkbox"/>] Burnt stone [<input type="checkbox"/>] Glass [<input type="checkbox"/>] Metal [<input type="checkbox"/>] CBM [<input type="checkbox"/>] Wood [<input type="checkbox"/>] Leather [<input type="checkbox"/>]				
Δ Small Finds				Recorder <i>AW</i>
◇ Samples				Date <i>Dec 97</i>
△ Building Materials				Initials

SITE		CONTEXT RECORD		Context No. 27
SSQ 97.		Additional Sheets:		Type Structure
Trench 1	Context Type: Deposit / Cut / <u>Structure</u>			Check Lists:
Site sub-div	Overlain by:			DEPOSIT: 1.compaction 2.colour 3.composition 4.inclusions 5.thickness 6.extent 7.comments 8.method & conditions
Structure No.	Abutted by:			
Plan No. 2	Cut by:			CUT: 1.shape in plan 2.base/side/top profile 3.dimension and depth 4.sketch 5.truncation 6.fill/hos 7.other comments
	Filled by:			
Section No.	Same as:			MASONRY: 1.materials 2.size of bricks etc 3.finish of stones 4.coursing/bond 5.form 6.faces 7.bond 8.dimensions as found 9.other comments
	Part of:			
Co-Ordinates	Consists of:			
	Overlies: 19/20			
Level	Butts:			
Slide No.	Cuts:			
Neg No.	Fill of:			
Matrix location	Relationships uncertain			
Description (See check lists):				
Concrete foundation and side skin of interglacial brick arches 19 + 20				
STRATIGRAPHIC MATRIX				
<div style="display: flex; justify-content: space-around;"> <div style="border: 1px solid black; width: 40px; height: 20px;"></div> <div style="border: 1px solid black; width: 40px; height: 20px;"></div> <div style="border: 1px solid black; width: 40px; height: 20px;"></div> <div style="border: 1px solid black; width: 40px; height: 20px;"></div> </div> <p>this context is</p> <div style="display: flex; justify-content: space-around;"> <div style="border: 1px solid black; width: 40px; height: 20px; text-align: center;">23</div> <div style="border: 1px solid black; width: 40px; height: 20px; text-align: center;">20</div> <div style="border: 1px solid black; width: 40px; height: 20px;"></div> <div style="border: 1px solid black; width: 40px; height: 20px;"></div> </div>				
misc of headers + stretchers - mostly stretchers. 215mm x 65mm x 85mm.				
Interpretation/Discussion:				
Foundation and Re-storing of north retaining wall 20				
Finds (tick): None <input checked="" type="checkbox"/> Pot <input type="checkbox"/> Bone <input type="checkbox"/> Flint <input type="checkbox"/> Stone <input type="checkbox"/> Burnt stone <input type="checkbox"/> Glass <input type="checkbox"/> Metal <input type="checkbox"/> CBM <input type="checkbox"/> Wood <input type="checkbox"/> Leather <input type="checkbox"/>				
ΔSmall Finds				Recorder DW
◇Samples				Date Dec 97
△Building Materials				Initials

SITE		CONTEXT RECORD		Context No.
5J097.		Additional Sheets:		28
Trench	1	Context Type: Deposit / Cut / Structure		Type <i>layer</i>
Site sub-div		Overlain by:		Check Lists:
Structure No.		Abutted by:		DEPOSIT:
Plan No.	2	Cut by:		1.compaction 2.colour 3.composition 4.inclusions 5.thickness 6.extent 7.comments 8.method & conditions
		Filled by:		
Section No.		Same as:		CUT:
		Part of:		1.shape in plan 2.base/sides/top profile 3.dimension and depth 4.sketch 5.truncation 6.fill nos 7.other comments
Co-Ordinates		Consists of:		
		Overlies: 3.		
Level		Butts:		MASONRY:
Slide No.		Cuts:		1.materials 2.size of bricks etc 3.finish of stones 4.coursing/bond 5.form 6.faces 7.bond 8.dimensions as found 9.other comments
Neg No.		Fill of:		
Matrix location		Relationships uncertain		
Description (See check lists):		STRATIGRAPHIC MATRIX		
Tarmac + hard core.		<pre> graph TD A[] --- B[] A --- C[] A --- D[] A --- E[] B --- F[] C --- F[] D --- F[] E --- F[] F --- G[] G --- H[] G --- I[] G --- J[] G --- K[] </pre> <p>Context 28 is a cut into context 3.</p>		
tarmac = 0.1m thick x 15.6m od.				
hard core = 0.3m thick				
Interpretation/Discussion:				
Tarmac at east end of site.				
Finds (tick): None <input checked="" type="checkbox"/> Pot <input type="checkbox"/> Bone <input type="checkbox"/> Flint <input type="checkbox"/> Stone <input type="checkbox"/> Burnt stone <input type="checkbox"/> Glass <input type="checkbox"/> Metal <input type="checkbox"/>				
CBM <input type="checkbox"/> Wood <input type="checkbox"/> Leather <input type="checkbox"/>				
ΔSmall Finds		Recorder <i>W</i>		
◇Samples		Date <i>Dec 97</i>		
△Building Materials		Initials		

SITE		CONTEXT RECORD		Context No.
STQ 97		Additional Sheets:		29
Trench	1	Context Type: Deposit / Cut / Structure		Type <i>WATER</i>
Site sub-div		Overlain by:	13.	Check Lists:
Structure No.		Abutted by:		DEPOSIT:
Plan No.	<i>AK</i>	Cut by:		1.compaction 2.colour 3.composition 4.inclusions 5.thickness 6.extent 7.comments 8.method & conditions
		Filled by:		
Section No.		Same as:		CUT:
		Part of:		1.shape in plan 2.base/sides/top profile 3.dimension and depth 4.sketch 5.truncation 6.fill nos 7.other 8.comments
Co-Ordinates		Consists of:		
		Overlies:	10.	
Level		Butts:		MASONRY:
Slide No.		Cuts:		1.materials 2.size of bricks etc 3.finish of stones 4.coursing/bond 5.form 6.faces 7.bond 8.dimensions as found 9.other comments
Neg No.		Fill of:		
Matrix location		Relationships uncertain		
Description (See check lists):		STRATIGRAPHIC MATRIX		
1. Terrace.		<div style="display: flex; justify-content: space-around;"> <div style="border: 1px solid black; padding: 2px;">13</div> <div style="border: 1px solid black; padding: 2px;"></div> <div style="border: 1px solid black; padding: 2px;"></div> <div style="border: 1px solid black; padding: 2px;"></div> </div>		
2. Dark Grey.		<div style="display: flex; justify-content: space-around;"> <div style="border: 1px solid black; padding: 2px;"></div> <div style="border: 1px solid black; padding: 2px;"></div> <div style="border: 1px solid black; padding: 2px;"></div> <div style="border: 1px solid black; padding: 2px;"></div> </div>		
3. Sandy Clay		<div style="display: flex; justify-content: space-around;"> <div style="border: 1px solid black; padding: 2px;"></div> <div style="border: 1px solid black; padding: 2px;"></div> <div style="border: 1px solid black; padding: 2px;"></div> <div style="border: 1px solid black; padding: 2px;"></div> </div>		
4. 1% medium gravel		<div style="display: flex; justify-content: space-around;"> <div style="border: 1px solid black; padding: 2px;"></div> <div style="border: 1px solid black; padding: 2px;"></div> <div style="border: 1px solid black; padding: 2px;"></div> <div style="border: 1px solid black; padding: 2px;"></div> </div>		
5. 0.3m thick		<div style="display: flex; justify-content: space-around;"> <div style="border: 1px solid black; padding: 2px;"></div> <div style="border: 1px solid black; padding: 2px;"></div> <div style="border: 1px solid black; padding: 2px;"></div> <div style="border: 1px solid black; padding: 2px;"></div> </div>		
6. Only seen in western section.		<div style="display: flex; justify-content: space-around;"> <div style="border: 1px solid black; padding: 2px;"></div> <div style="border: 1px solid black; padding: 2px;"></div> <div style="border: 1px solid black; padding: 2px;"></div> <div style="border: 1px solid black; padding: 2px;"></div> </div>		
7. /.		<div style="display: flex; justify-content: space-around;"> <div style="border: 1px solid black; padding: 2px;"></div> <div style="border: 1px solid black; padding: 2px;"></div> <div style="border: 1px solid black; padding: 2px;"></div> <div style="border: 1px solid black; padding: 2px;"></div> </div>		
8. -.		<div style="display: flex; justify-content: space-around;"> <div style="border: 1px solid black; padding: 2px;"></div> <div style="border: 1px solid black; padding: 2px;"></div> <div style="border: 1px solid black; padding: 2px;"></div> <div style="border: 1px solid black; padding: 2px;"></div> </div>		
Interpretation/Discussion:				
Grey brickwork.				
Finds (tick): None <input checked="" type="checkbox"/> Pot <input type="checkbox"/> Bone <input type="checkbox"/> Flint <input type="checkbox"/> Stone <input type="checkbox"/> Burnt stone <input type="checkbox"/> Glass <input type="checkbox"/> Metal <input type="checkbox"/>				
CBM <input type="checkbox"/> Wood <input type="checkbox"/> Leather <input type="checkbox"/>				
ΔSmall Finds				Recorder <i>AK</i>
◇Samples				Date
ΔBuilding Materials				Initials

Context Register

Site Code: SJQ97

SJQ97

Building Survey & Watching brief

City of Westminster

CtxtNo:	Context Type	Single Ctxt Plan?	Drawing Number	Drawing/Image Type
1	Masonry	<input type="checkbox"/>	1	Section
2	Deposit	<input type="checkbox"/>	1 2	Section Section
3	Deposit	<input type="checkbox"/>	2	Section
4	Deposit	<input type="checkbox"/>	1 2	Section Section
5	Masonry	<input type="checkbox"/>	1	Section
6	Masonry	<input type="checkbox"/>	1	Section
7	Masonry	<input type="checkbox"/>	1 1	Plan Section
8	Cut	<input type="checkbox"/>	1	Section
9	Fill	<input type="checkbox"/>	1	Section
10	Deposit	<input type="checkbox"/>	2 3 1 2	Plan Section Section Section
11	Cut	<input type="checkbox"/>	1	Section
12	Masonry	<input type="checkbox"/>	1	Section
13	Masonry	<input type="checkbox"/>	1 1	Plan Section
14	Masonry	<input type="checkbox"/>	2 1	Plan Section
15	Masonry	<input type="checkbox"/>	1	Plan
16	Deposit	<input type="checkbox"/>	3 2	Section Section
17	Cut	<input type="checkbox"/>	2	Section
18	Fill	<input type="checkbox"/>	2	Section
19	Skeleton	<input type="checkbox"/>	102	Plan

Context Register

Site Code: *SJQ97**SJQ97**Building Survey & Watching brief**City of Westminster*

CtxtNo:	Context Type	Single Ctxt Plan?	Drawing Number	Drawing/Image Type
			101	Plan
20	Skeleton	<input type="checkbox"/>	2	Plan
			2	Section
21	Cut	<input type="checkbox"/>	3	Section
23	Masonry	<input type="checkbox"/>	2	Plan
			3	Section
24	Layer	<input type="checkbox"/>	3	Section
25	Layer	<input type="checkbox"/>	2	Plan
			3	Section
26	Layer	<input type="checkbox"/>	2	Plan
27	Masonry	<input type="checkbox"/>	2	Plan
28	Layer	<input type="checkbox"/>	2	Plan
101	Masonry	<input type="checkbox"/>	315	Image
			329	Image
			311	Image
			320	Image
			317	Image
			314	Image
			312	Image
			310	Image
			309	Image
			319	Image
			103	Plan
102	Fill	<input type="checkbox"/>	312	Image
			309	Image
			103	Plan
103	Deposit	<input type="checkbox"/>	366	Image
			103	Plan
104	Deposit	<input type="checkbox"/>	103	Plan
105	Masonry	<input type="checkbox"/>	103	Plan
106	Masonry	<input type="checkbox"/>	103	Plan
107	Masonry	<input type="checkbox"/>	319	Image
			103	Plan
108	Deposit	<input type="checkbox"/>		

Context Register

Site Code: SJQ97

SJQ97

Building Survey & Watching brief

City of Westminster

CtxtNo:	Context Type	Single Ctxt Plan?	Drawing Number	Drawing/Image Type
			311	Image
			314	Image
			316	Image
			320	Image
			310	Image
			103	Plan
109	Masonry	<input type="checkbox"/>		
			314	Image
			309	Image
			103	Plan
110	Deposit	<input type="checkbox"/>		
			314	Image
			310	Image
			103	Plan
111	Deposit	<input type="checkbox"/>		
			314	Image
			103	Plan
112	Deposit	<input type="checkbox"/>		
			340	Image
			103	Plan
113	Deposit	<input type="checkbox"/>		
			103	Plan
114	Deposit	<input type="checkbox"/>		
			341	Image
			317	Image
			103	Plan
115	Deposit	<input type="checkbox"/>		
			103	Plan
116	Deposit	<input type="checkbox"/>		
			103	Plan
117	Deposit	<input type="checkbox"/>		
			103	Plan
118	Deposit	<input type="checkbox"/>		
			103	Plan
119	Deposit	<input type="checkbox"/>		
			345	Image
			346	Image
			347	Image
			348	Image
			353	Image
			350	Image
			103	Plan
120	Deposit	<input type="checkbox"/>		
			103	Plan
121	Deposit	<input type="checkbox"/>		
			103	Plan
122	Deposit	<input type="checkbox"/>		
			324	Image
			103	Plan

Context Register

Site Code: *SJQ97**SJQ97* *Building Survey & Watching brief* *City of Westminster*

CtxtNo:	Context Type	Single Ctxt Plan?	Drawing Number	Drawing/Image Type
123	Deposit	<input type="checkbox"/>	325 326 103	Image Image Plan
124	Masonry	<input type="checkbox"/>	325 103	Image Plan
125	Deposit	<input type="checkbox"/>	103	Plan
126	Deposit	<input type="checkbox"/>	103	Plan
127	Masonry	<input type="checkbox"/>	327 331 326 103	Image Image Image Plan
128	Masonry	<input type="checkbox"/>	327 331 103	Image Image Plan
129	Deposit	<input type="checkbox"/>	332 486 331 103	Image Image Image Plan
130	Deposit	<input type="checkbox"/>	331 103	Image Plan
131	Deposit	<input type="checkbox"/>	331 103	Image Plan
132	Deposit	<input type="checkbox"/>	103	Plan
133	Deposit	<input type="checkbox"/>	487 103	Image Plan
134	Deposit	<input type="checkbox"/>	332 333 334 486 103	Image Image Image Image Plan
135	Deposit	<input type="checkbox"/>	333 321 334 103	Image Image Image Plan
136	Deposit	<input type="checkbox"/>	333 334	Image Image

Context Register**Site Code:** *SJQ97**SJQ97**Building Survey & Watching brief**City of Westminster*

CtxtNo:	Context Type	Single Ctxt Plan?	Drawing Number	Drawing/Image Type
137	Masonry	<input type="checkbox"/>	321	Image
			103	Plan
			336	Image
			338	Image
138	Masonry	<input type="checkbox"/>	103	Plan
			336	Image
			338	Image
			103	Plan
139	Masonry	<input type="checkbox"/>	338	Image
			339	Image
			103	Plan

Westminster, 4 St James Square
S3Q97

Box 1 File 5

B. SYNTHESISED CONTEXT RECORDS

SCAN PDF

FILMING INSTRUCTIONS

Submitter OASouth

No. of CD copies: 2

Headings

Site information

Line 1: [OASouth] County:[Greater London] Parish:[Westminster] Site:[4 St James Square]

Site code[SJQ 97]

Line 2: Excavators name[J, Munby]

Line 3:

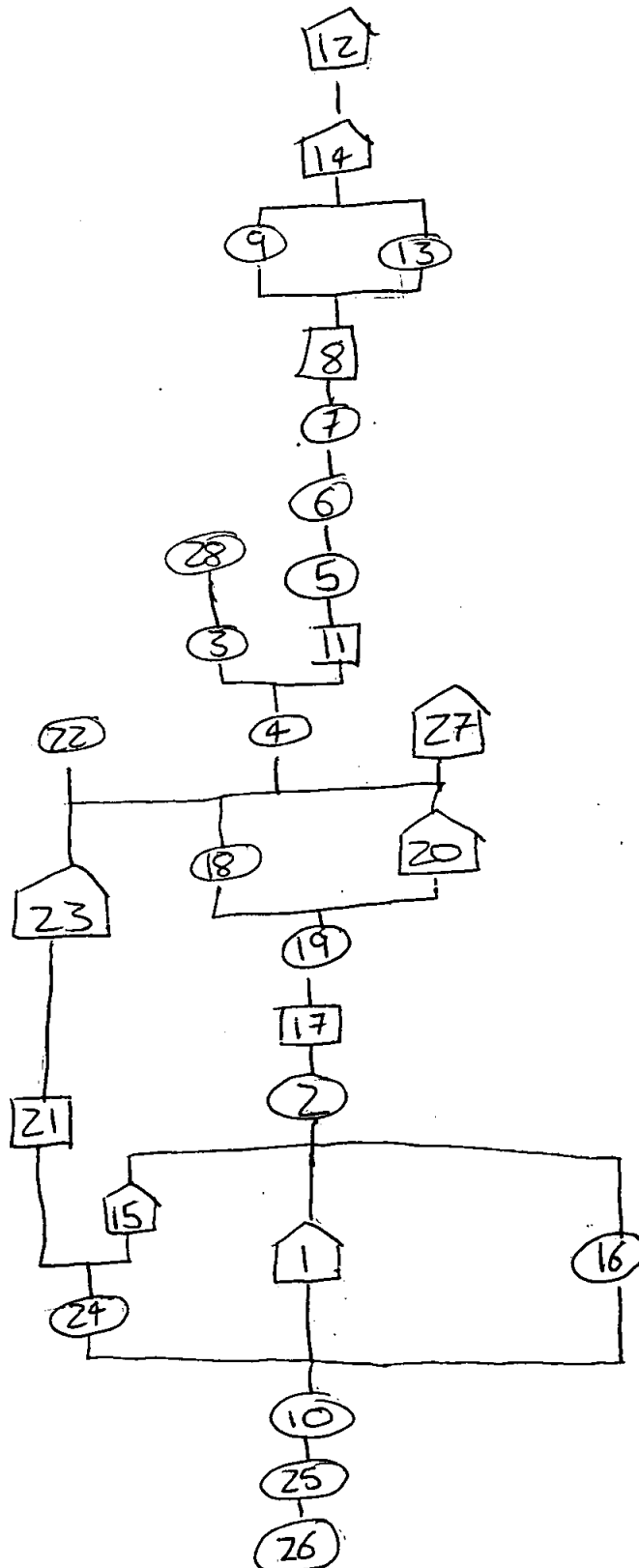
Classification of material

Tick if
present

Index to archive	
Introduction	
A:Final Report	
A:Publication Report	
B:Site Data – Text: Diary/Daybook/Fieldnotes	
B: Site Data – Text: General Summaries	
B: Site Data – Text: Primary Context Records	
B: Site Data – Text: Synthesised Context Records	<input checked="" type="checkbox"/>
B: Site Data – Text: Survey Reports	
B: Site Data – Text: Catalogue of Drawings	
B: Site Data – Text: Primary Drawings	
B: Site Data – Text: Synthesised Drawings	
C: Finds Data – Text: Primary Finds Data	
C: Finds Data – Text: Synthesised Finds Data	
C: Finds Data – Text: Specialist Reports	
C: Finds Data – Text: Box/Bag List	
D: Catalogue of Photos/Slides/Videos/X--rays	
E: Environmental/Ecofact Data: Primary Records	
E: Environmental/Ecofact Data: Synthesised Records	
E: Environmental/Ecofact Data: Specialist Reports	
F: Documentary	
F: Press and Publicity	
G: Correspondence	
H: Miscellaneous	

SJQ97

External W.B. Matrix - (not phased)



WESTMINSTER
ST JAMES SQUARE
SJR 97
Box 1 File 6
B. CATALOGUE OF DRAWINGS

KRAFT SQUARE CUT FOLDER
A4

SCAN PDF

FILMING INSTRUCTIONS

Submitter OASouth

No. of CD copies: 2

Headings

Site information

Line 1: [OASouth] County:[Greater London] Parish:[Westminster] Site:[4 St James Square]

Site code[SJQ 97]

Line 2: Excavators name[J, Munby]

Line 3:

Classification of material

Tick if
present

Index to archive	
Introduction	
A:Final Report	
A:Publication Report	
B:Site Data – Text: Diary/Daybook/Fieldnotes	
B: Site Data – Text: General Summaries	
B: Site Data – Text: Primary Context Records	
B: Site Data – Text: Synthesised Context Records	
B: Site Data – Text: Survey Reports	
B: Site Data – Text: Catalogue of Drawings	<input checked="" type="checkbox"/>
B: Site Data – Text: Primary Drawings	
B: Site Data – Text: Synthesised Drawings	
C: Finds Data – Text: Primary Finds Data	
C: Finds Data – Text: Synthesised Finds Data	
C: Finds Data – Text: Specialist Reports	
C: Finds Data – Text: Box/Bag List	
D: Catalogue of Photos/Slides/Videos/X--rays	
E: Environmental/Ecofact Data: Primary Records	
E: Environmental/Ecofact Data: Synthesised Records	
E: Environmental/Ecofact Data: Specialist Reports	
F: Documentary	
F: Press and Publicity	
G: Correspondence	
H: Miscellaneous	

Site Name: 4 St James's Square London

Site Code: ~~West jobs 92~~ SJQ 97

[illegible]

[illegible]

[illegible]

Plan Register For Site Code: SJQ 97

Site Code: SJQ 97 **Project Type:** Building Survey & Wa **Borough:** City of Westminster

Plan Number	PlanTitle	Plan Scale	Computer File Name
1	Sketch plan showing cellaring	1:25	
2	East Building	1:300	
101	Reflected plan of ceiling joists of E135	1:20	
102	Details of joist joints shown in plan 101	1:20	
103	Plan of archaeology exposed in corridor E108	1:20	
105	Floor plan of F609 & substructure of ceiling	1:20	

Sections Register For Site Code: SJQ 97

Site Code: SJQ 97 **Project Type:** Building Survey & Wat **Borough:** City of Westminster

Section No	Section Title	Section Coords	Computer Filename
1	South facing sketch section	529539/180426	
2	Section 2	529546/180455	
3	Section 3	259542/180451	
104	Elevation of Babmaes Buildings	529576/180449	