Bicester Eco Development

Bicester

Oxfordshire

Archaeological Evaluation Report
Volume 2: Figures and Plates

oxfordarchaeology southsouthsouth

January 2014

Client: Hyder Consulting (UK) Ltd

Issue No: 1
OA Job No: 5694
NGR: Centred on SP 56700 24200

Archaeological Evaluation Report

Bicester Eco Development, Bicester, Oxfordshire

Archaeological Evaluation Report

Volume 2: Figures and Plates

Figures

Fig. 1	Site location map
Fig. 2a-d	Plan of Trenches
Fig. 3	Index to Figures 4-22
Fig. 4	Plan showing features in Trenches 13 and 36
Fig. 5	Plan showing features in Trenches 45, 47, 48, 55, 69, 70, 75 and 76
Fig. 6	Plan showing features in Trenches 79, 80, 81, 82, 86 and 97
Fig. 7	Plan showing features in Trenches 92, 98-101, 105, 106, 110, 112, 114, 115, 169, 170, 172-180, 183 and 195
Fig. 8	Plan showing features in Trenches 117,119, 121, 123 and 124
Fig. 9	Plan showing features in Trenches 137, 139, 200, 203 and 204
Fig. 10	Plan showing features in Trenches 256, 266, 267, 270, 271, 272, 273 and 274
Fig. 11	Plan showing features in Trenches 276, 277, 278, 280, 290, 293 and 294
Fig. 12	Plan showing features in Trenches 189, 224, 226, 228, 295, 297, 298, 300 and 302
Fig. 13	Plan showing features in Trenches 238, 257, 304-308, 310 and 313
Fig. 14	Plan showing features in Trenches 283, 316, 322, 323 and 348
Fig. 15	Plan showing features in Trenches 342, 343, 391, 394, 395, 397, 405, 407, 408 and 409
Fig. 16	Plan showing features in Trench 368
Fig. 17	Plan showing features in Trenches 364 and 471
Fig. 18	Plan showing features in Trenches 377-379, 382, 390, 422, 501-507 and 512
Fig. 19	Plan showing features in Trenches 414, 418, 429, 431, 435 and 439
Fig. 20	Plan showing features in Trenches 403, 404 and 436
Fig. 21	Plan showing features in Trenches 450, 457 and 462
Fig. 22	Plan showing features in Trenches 529, 553 and 556
Fig. 23	Trenches 13, 36, 45 and 47: sections
Fig. 24	Trenches 48, 55 and 69: sections
Fig. 25	Trenches 70, 75, 76 and 79: sections
Fig. 26	Trenches 80, 81, 82 and 86: sections
Fig. 27	Trenches 92, 97, 98 and 99: sections
Fig. 28	Trenches 100, 101, 105 and 106: sections
Fig. 29	Trenches 110, 112 and 114: sections
Fig. 30	Trenches 115, 117 and 119: sections
Fig. 31	Trenches 121, 123, 124, 169, 170 and 172: sections
Fig. 32	Trench 173: sections
Fig. 33	Trenches 174 and 175: sections
Fig. 34	Trenches 176, 177 and 178: sections
Fig. 35	Trenches 179, 180 and 183: sections
Fig. 36	Trenches 189, 195, 200 and 203: sections
Fig. 37	Trenches 204, 238, 256, 267 and 273: sections
Fig. 38	Trenches 276, 277, 278 and 280: sections
Fig. 39	Trenches 283 and 290: sections
Fig. 40	Trenches 293, 294, 300, 302 and 304: sections
Fig. 41	Trenches 310, 316 and 322: sections

Fig. 42 Trenches 323, 343, 348 and 377: sections
Fig. 43 Trenches 378, 379, 390 and 394: sections
Fig. 44 Trenches 403, 404, 405, 407 and 414: sections
Fig. 45 Trenches 418, 422 and 429: sections
Fig. 46 Trench 431: sections
Fig. 47 Trenches 435, 436 and 439: sections
Fig. 48 Trenches 450, 457, 462 and 471: sections
Fig. 49 Trenches 501 and 502: sections
Fig. 50 Trench 503: sections
Fig. 51 Trenches 504, 505, 506 and 507: sections
Fig. 52 Trenches 512 and 529: sections
Fig. 53 Trenches 553 and 556: sections
Fig. 54 Additional geophysical survey
Fig. 55 Archaeological zones

Plates

Plate 1 Trench 13: Feature 1303, looking north-west
Plate 2 Trench 48: Feature 4804, looking south
Plate 3 Trench 92: Feature 9203, looking south
Plate 4 Trench 97: Feature 9703, looking south-west
Plate 5 Trench 99: Feature 9903, looking north-east
Plate 6 Trench 100: Fill 10004, looking west
Plate 7 Trench 100: Feature 10005, looking east
Plate 8 Trench 112: Feature 11204, looking east
Plate 9 Trench 114: Feature 11407, looking west
Plate 10 Trench 114: Feature 11410, looking south
Plate 11 Trench 114: Feature 11410, looking north-west
Plate 12 Trench 119: Feature 11905, looking east
Plate 13 Trench 123: Feature 12303, looking north-west
Plate 14 Trench 169: Feature 16903, looking east
Plate 15 Trench 172: Feature 17204, looking south-east
Plate 16 Trench 173: General view, looking north-east
Plate 17 Trench 173: Feature 17307, looking west
Plate 18 Trench 174: Feature 17404, looking west
Plate 19 Trench 177: Feature 17702, looking north-west
Plate 20 Trench 177: Feature 17704, looking north-west
Plate 21 Trench 177: Working shot, looking south-west
Plate 22 Trench 180: Feature 18002, looking south
Plate 23 Trench 200: Feature 20008, looking north-east
Plate 24 Trench 204: Feature 20403, looking south
Plate 25 Trench 276: Feature 27603, looking east
Plate 26 Trench 278: Postholes looking east
Plate 27 Trench 280: Feature 28003, looking south
Plate 28 Trench 290: Feature 29003, looking east
Plate 29 Trench 302: Features 30203 and 30205, looking south-east
Plate 30 Trench 316: Feature 31605, looking west
Plate 31 Trench 322: Features 32203 and 32205, looking north-east
Plate 32 Trench 323: Feature 32302, looking south
Plate 33 Trench 323: Feature 32305, looking west
Plate 34 Trench 323: Features 32307 and 32309, looking north
Plate 35 Trench 348: Feature 34802, looking south-west
Plate 36 Trench 377: Feature 37707, looking north

Plate 37 Trench 377: Feature 37709, looking south-west
Plate 38 Trench 377: Feature 37714, looking north-west
Plate 39 Trench 378: Feature 37803, looking east
Plate 40 Trench 379: Feature 37903, looking south
Plate 41 Trench 394: Feature 39403, looking north-west
Plate 42 Trench 394: Features 39405 and 39407, looking north-east
Plate 43 Trench 404: Feature 40403, looking north-west
Plate 44 Trench 407: Feature 40705, looking south
Plate 45 Trench 414: Feature 41402, looking north
Plate 46 Trench 422: Feature 42203, looking north
Plate 47 Trench 431: General view, looking north-west
Plate 48 Trench 431: Feature 43104, looking east
Plate 49 Trench 435: Feature 43502, looking north-west
Plate 50 Trench 436: Feature 43604, looking north
Plate 51 Trench 436: Feature 43606, looking north-west
Plate 52 Trench 439: Pits, looking north
Plate 53 Trench 450: Feature 45004, looking west
Plate 54 Trench 471: Feature 47104, looking south
Plate 55 Trench 502: Feature 50209, looking north
Plate 56 Trench 503: Features 50307 and 50309, looking north-west
Plate 57 Trench 504: Feature 50403, looking east
Plate 58 Trench 505: Feature 50505, looking west
Plate 59 Trench 505: Feature 50507, looking west
Plate 60 Trench 512: Feature 51204, looking west
Plate 61 Trench 529: Feature 52903, looking east
Plate 62 Trench 553: Feature 55302, looking east

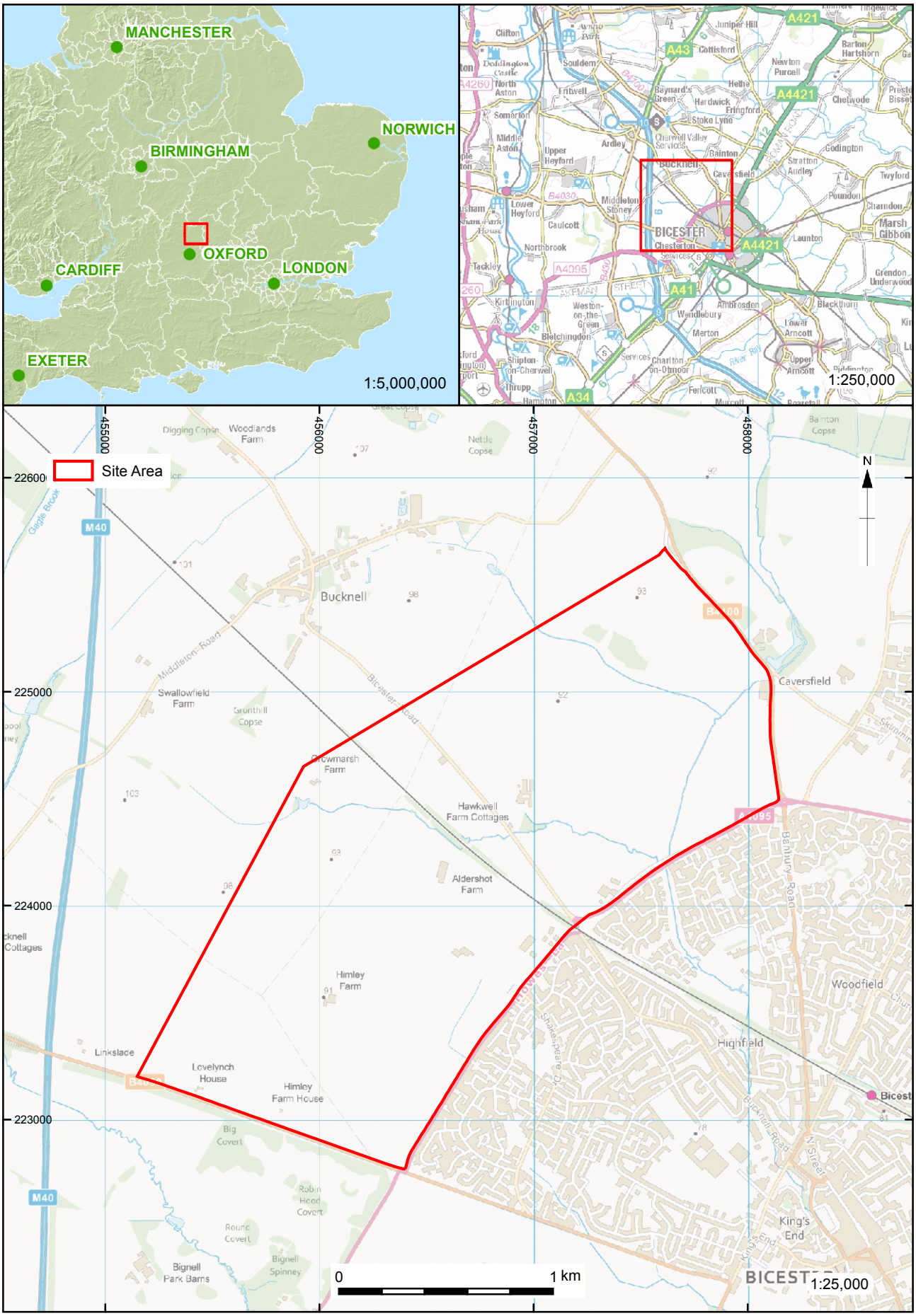

Contains Ordnance Survey data © Crown copyright and database right 2013

Figure 1: Site Location Plan

X:\b\Bicester Eco Town_Phase 2\010Geomatics\03 GIS\current\001_projects\Evaluation Figures\BITOEV_fig1.mxd*Gary.Jones*02/12/2013

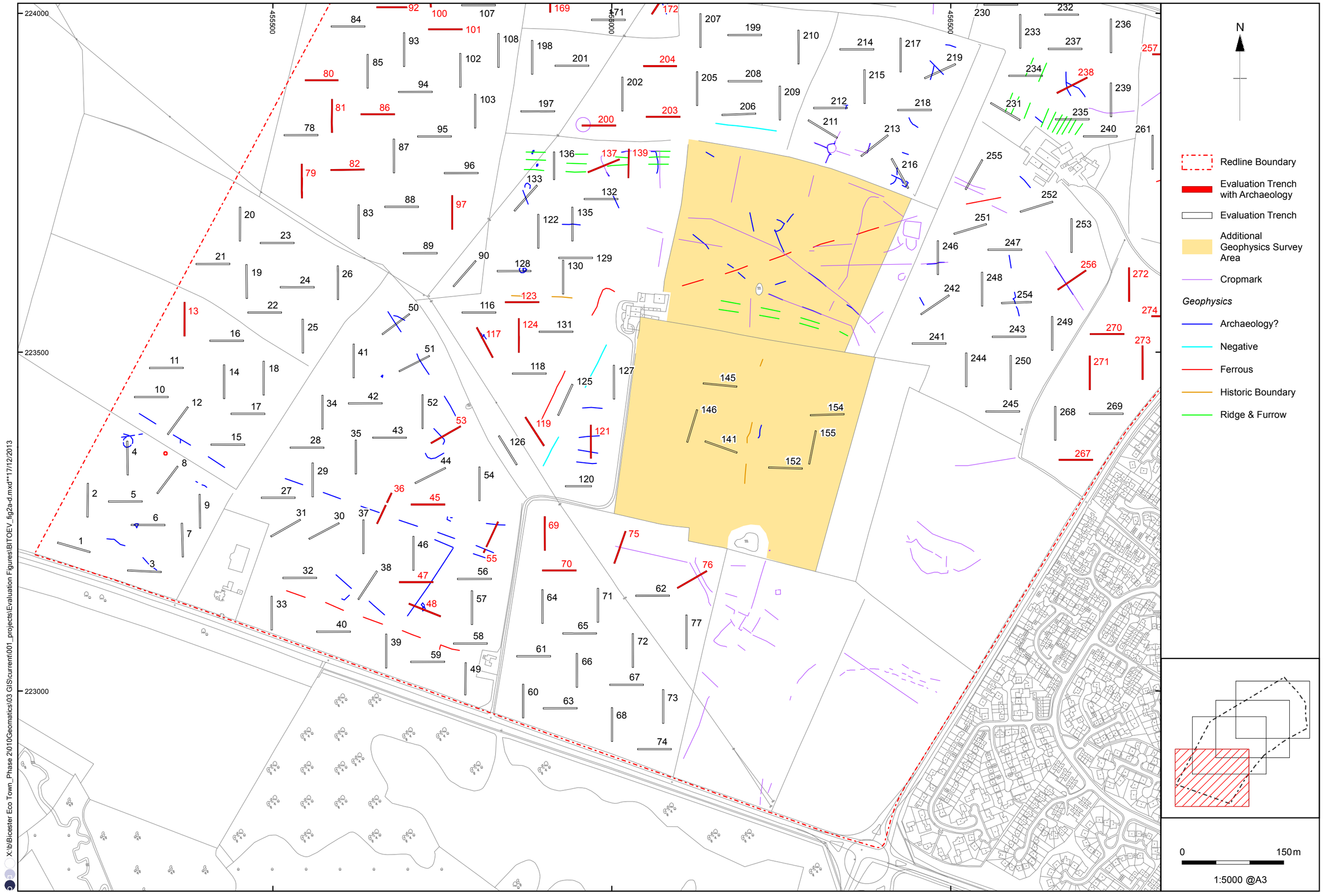

Figure 2a: Plan of Trenches

X:\b\Bicester Eco Town_Phase 2\010Geomatics\03 GIS\current\001_projects\Evaluation Figures\BITOEV_fig2a-d.mxd**17/12/2013

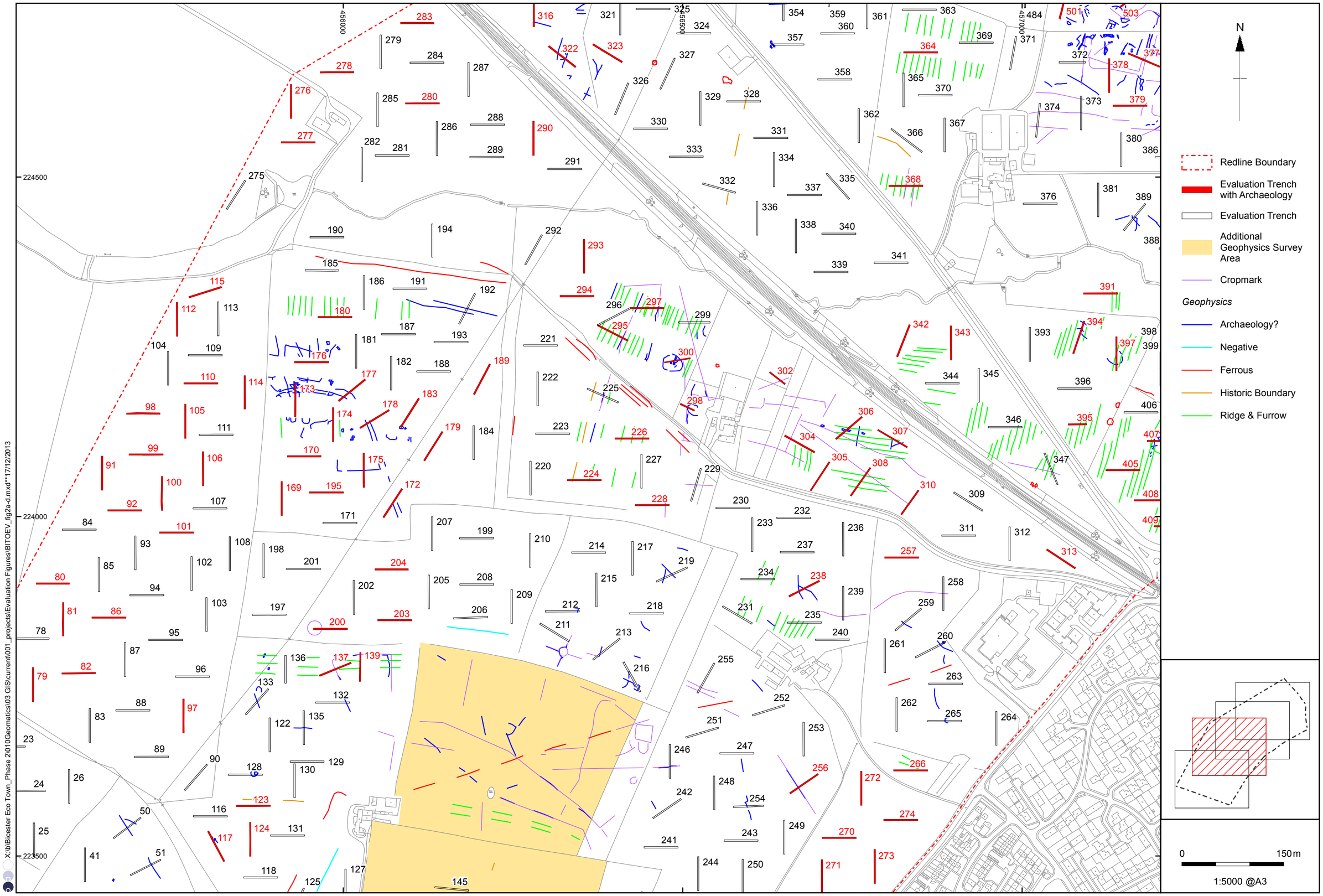

Figure 2b: Plan of Trenches

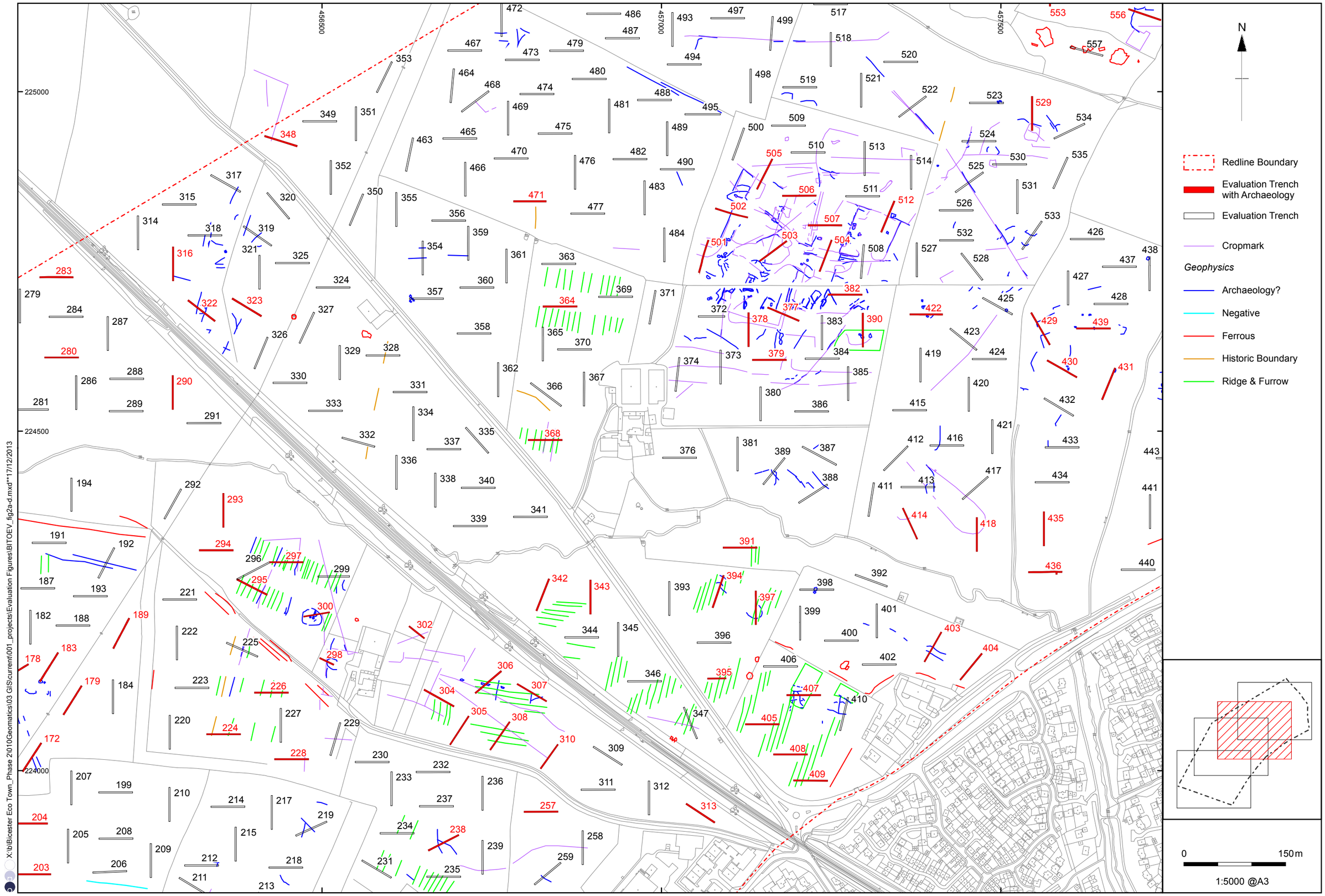

Figure 2c: Plan of Trenches

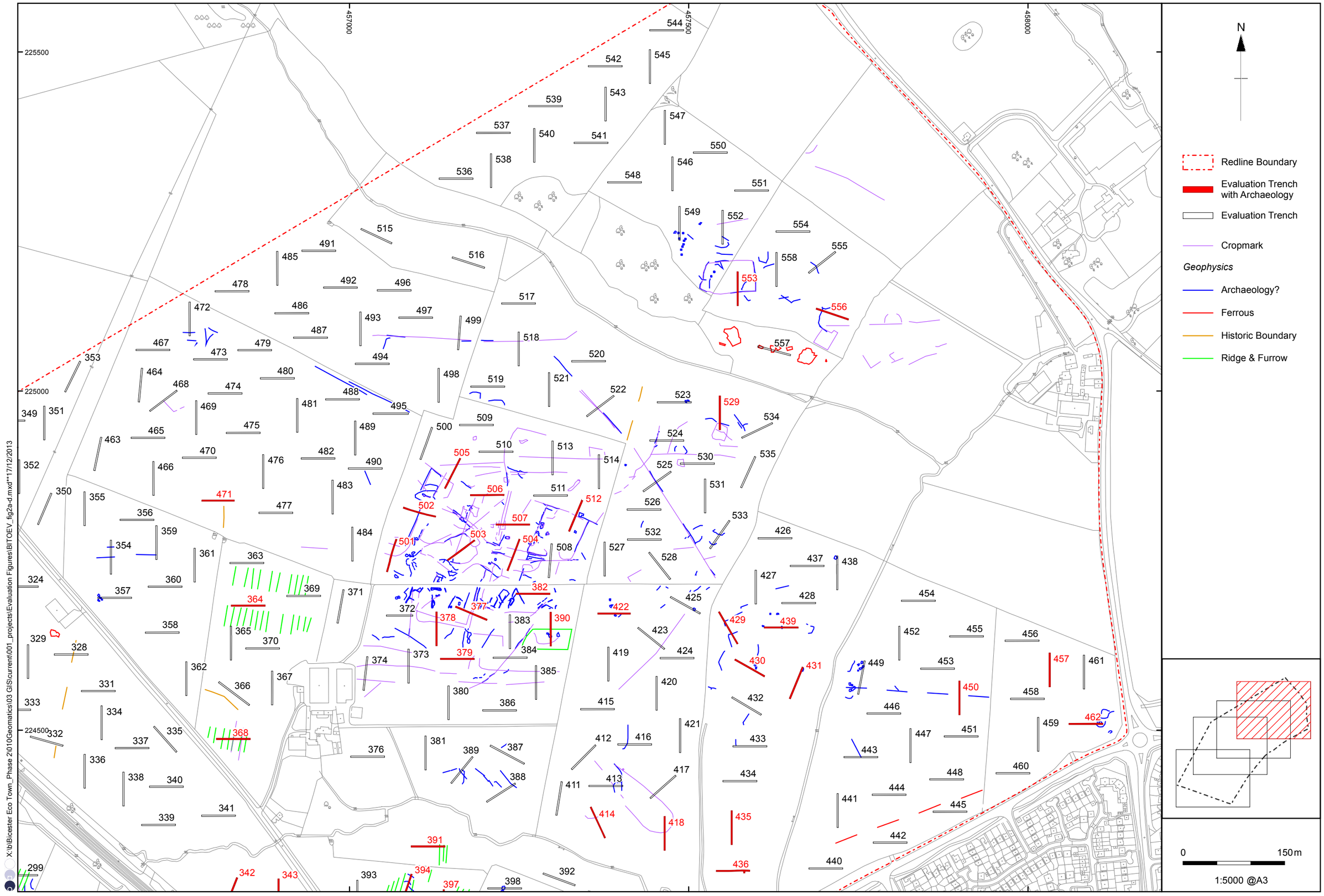

Figure 2d: Plan of Trenches

X:\b\Bicester Eco Town_Phase 2\010Geomatics\03 GIS\current\001_projects\Evaluation Figures\BITOEV_fig2a-d.mxd**17/12/2013

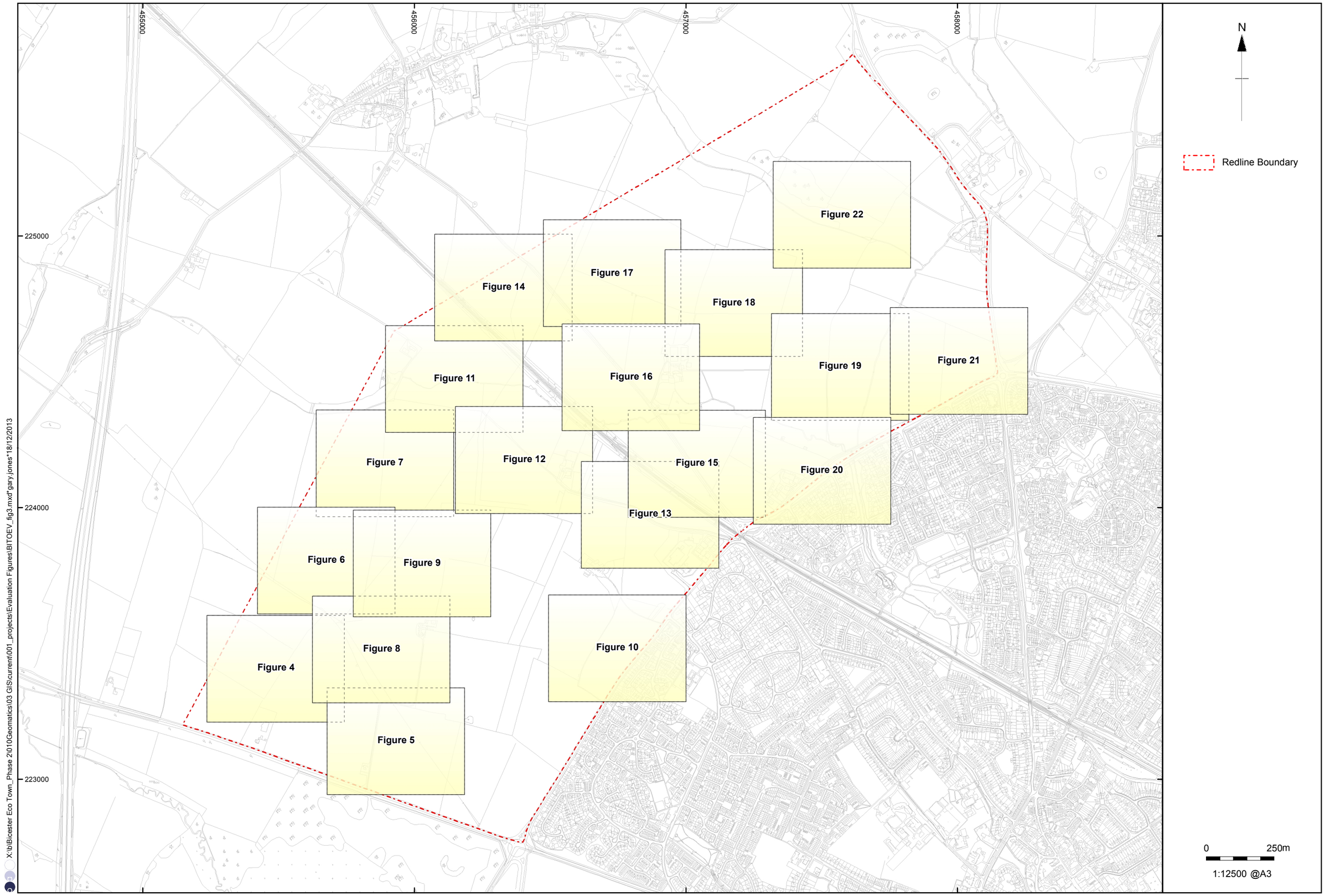

Figure 3: Index to Figures 4-22



Figure 4: Plan showing features in Trenches 13 and 36

Figure 5: Plan showing features in Trenches 45, 47, 48, 55, 69, 70, 75 and 76

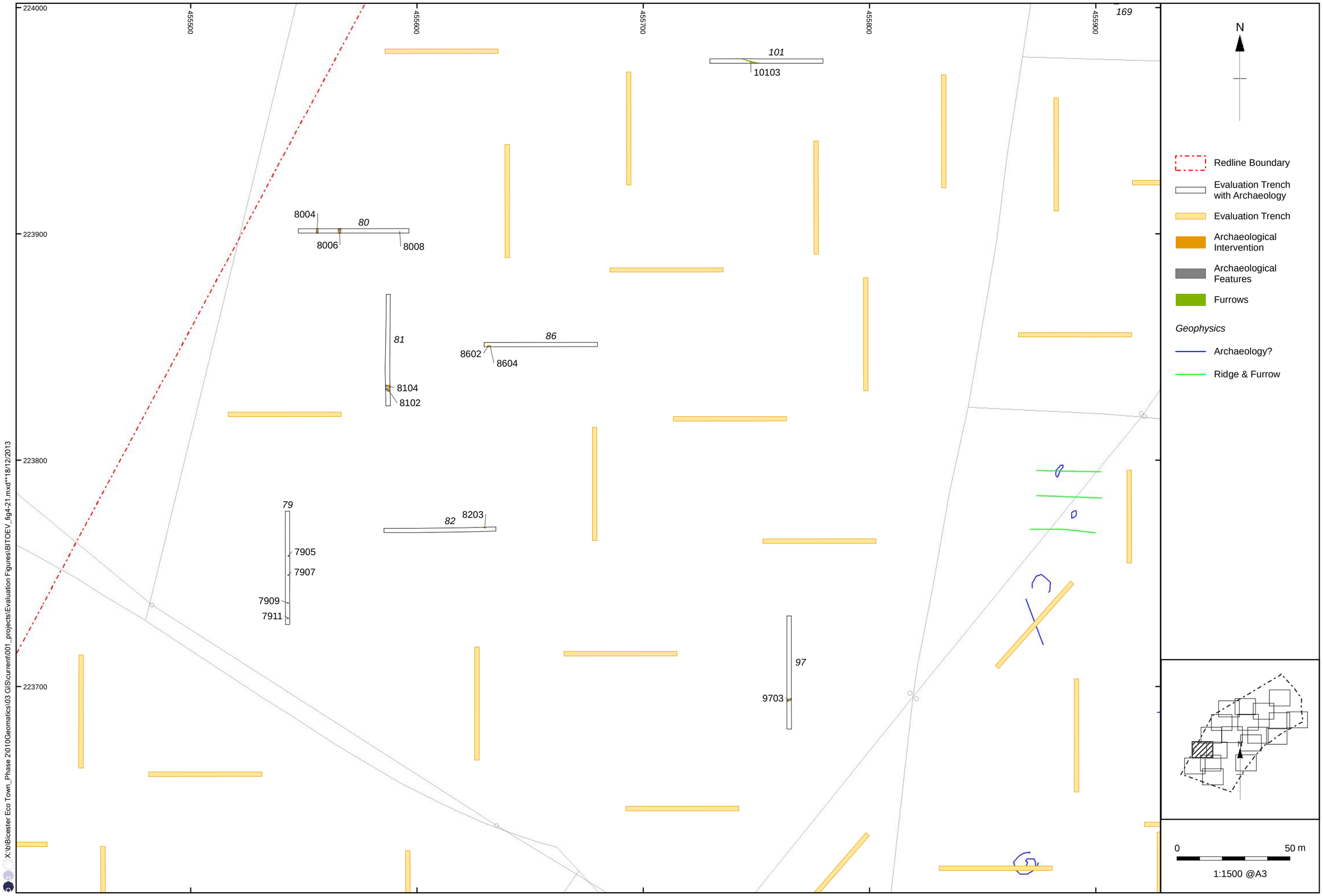

Figure 6: Plan showing features in Trenches 79, 80, 81, 82, 86 and 97

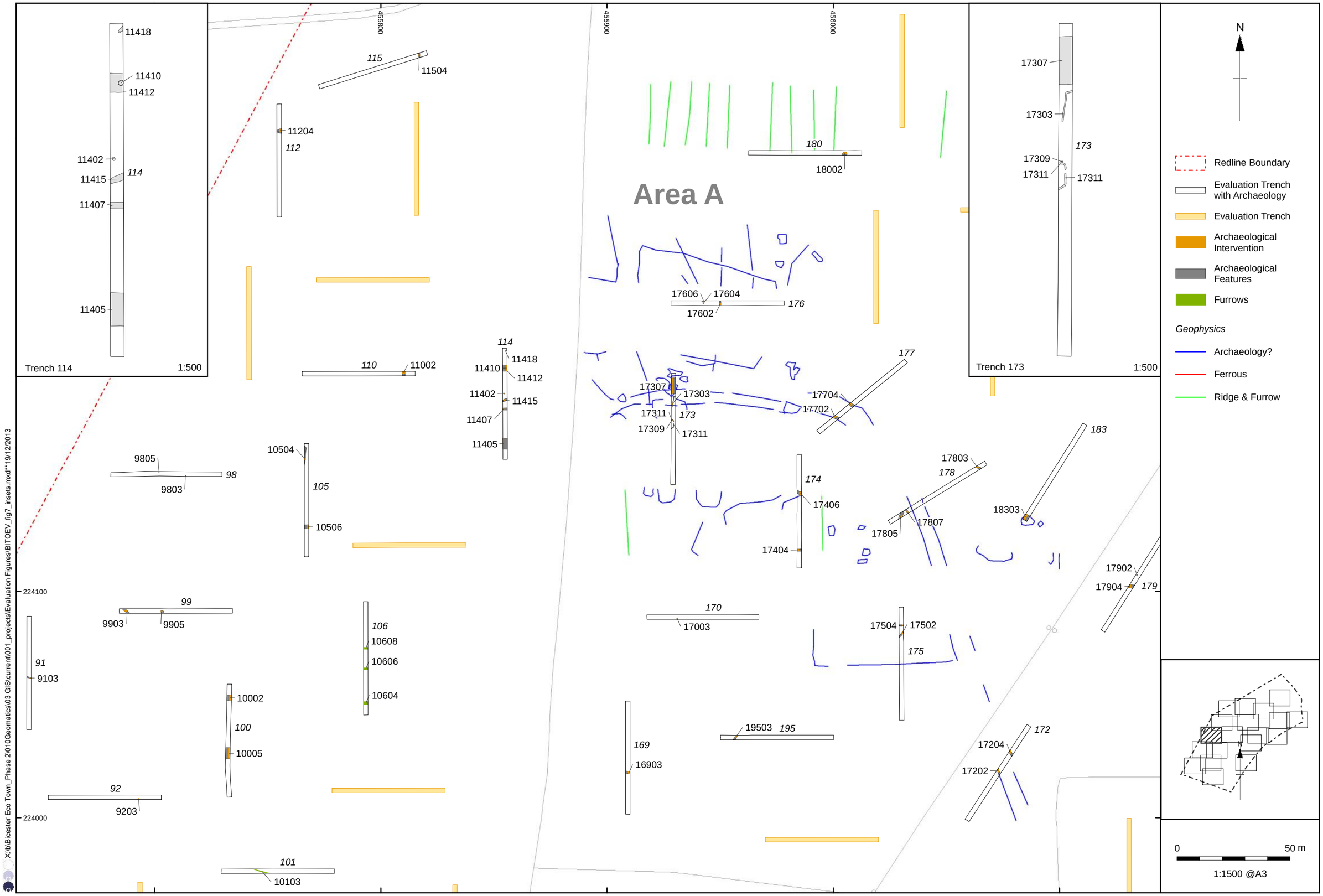

Figure 7: Plan showing features in Trenches 92, 98-101, 105, 106, 110, 112, 114, 115, 169, 170, 172-180, 183 and 195

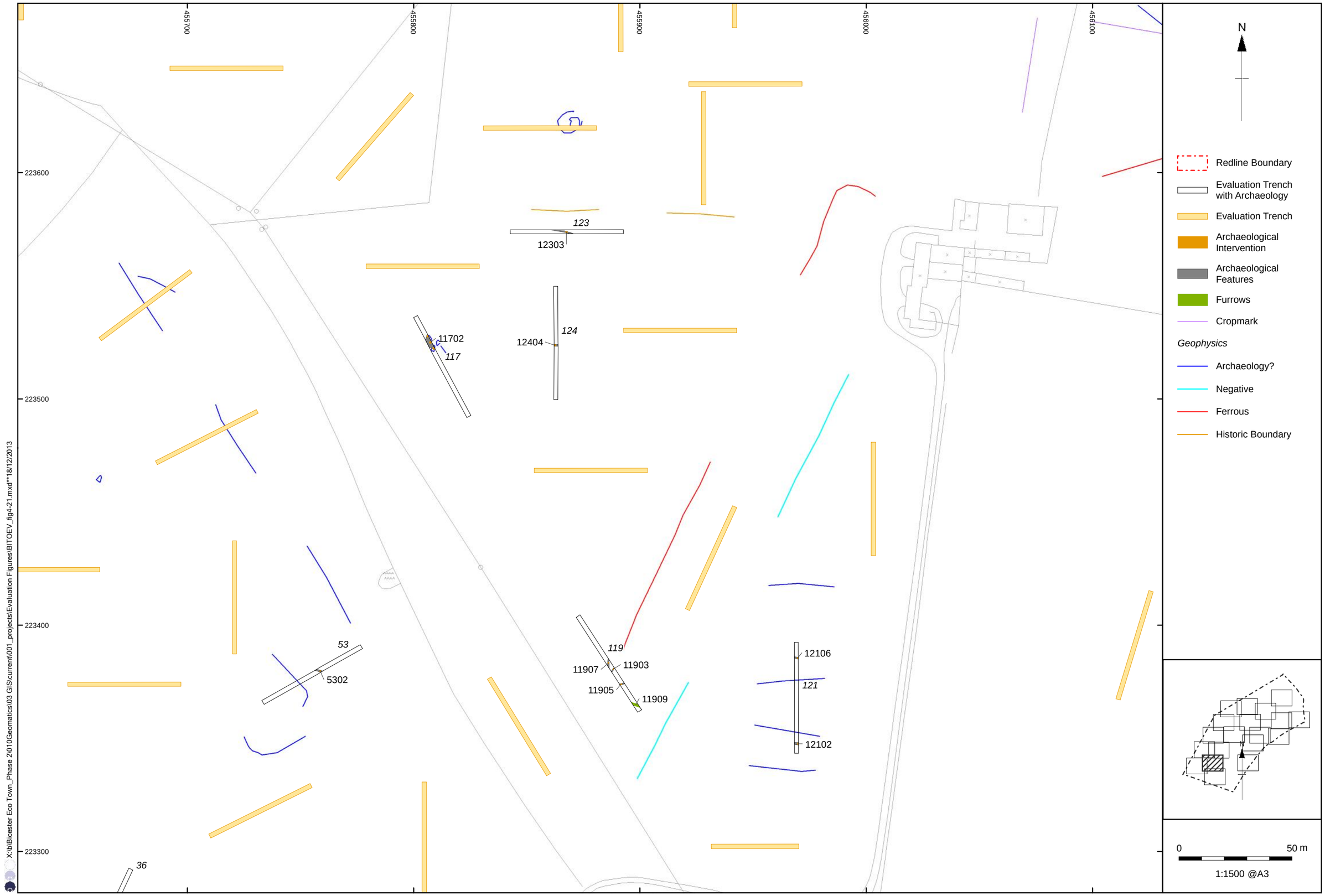

Figure 8: Plan showing features in Trenches 117,119, 121, 123 and 124

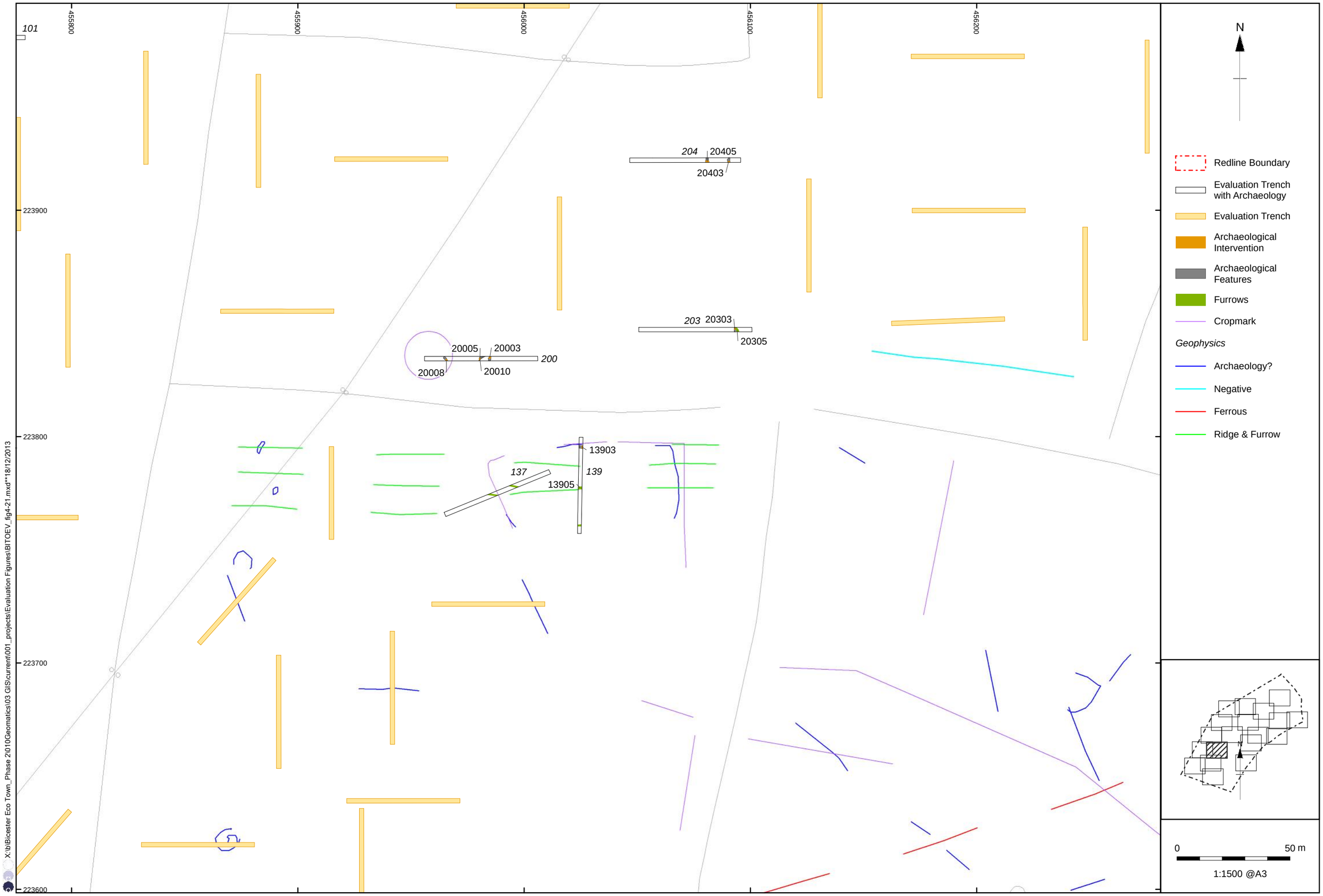

Figure 9: Plan showing features in Trenches 137, 139, 200, 203 and 204

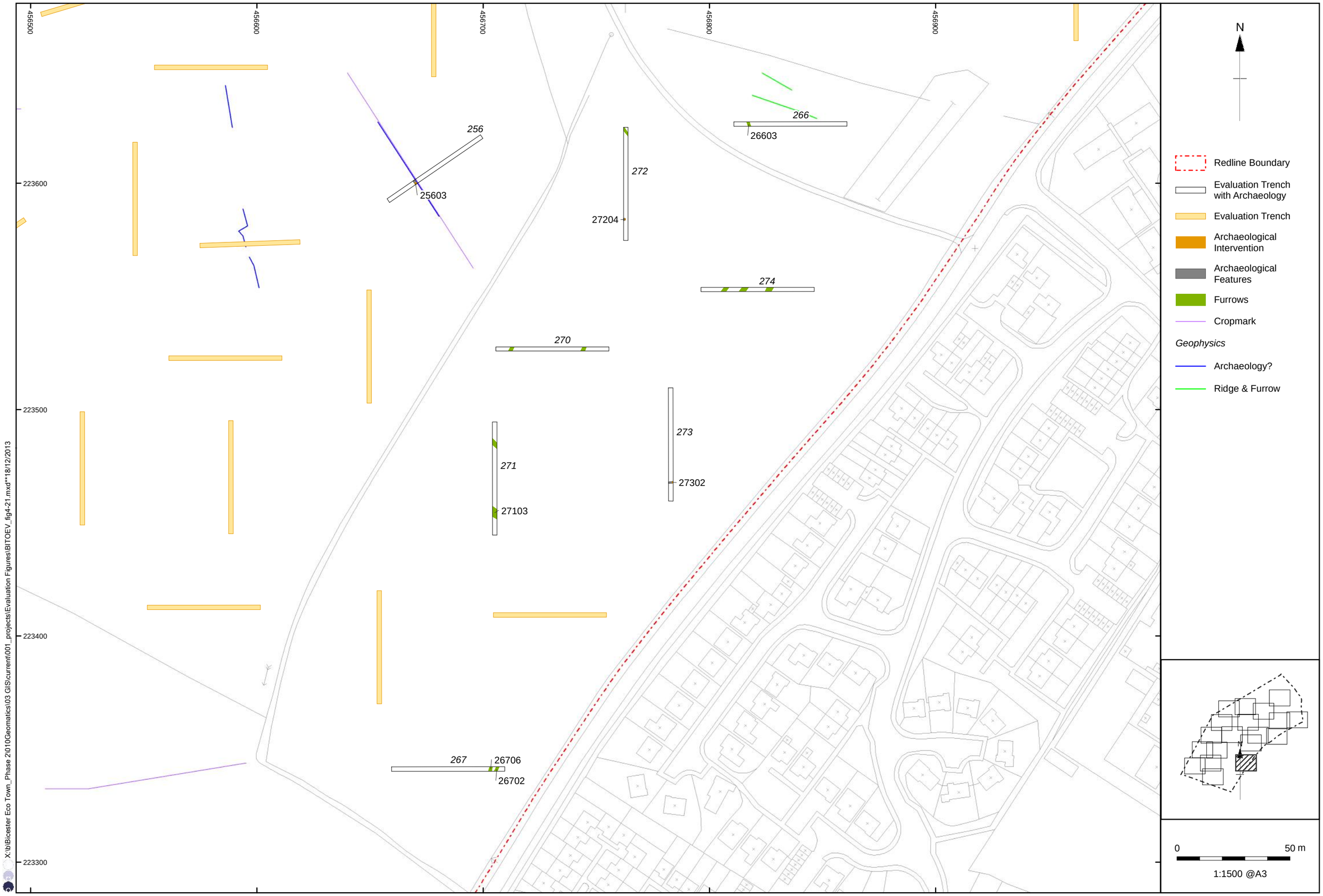

Figure 10: Plan showing features in Trenches 256, 266, 267, 270, 271, 272, 273 and 274

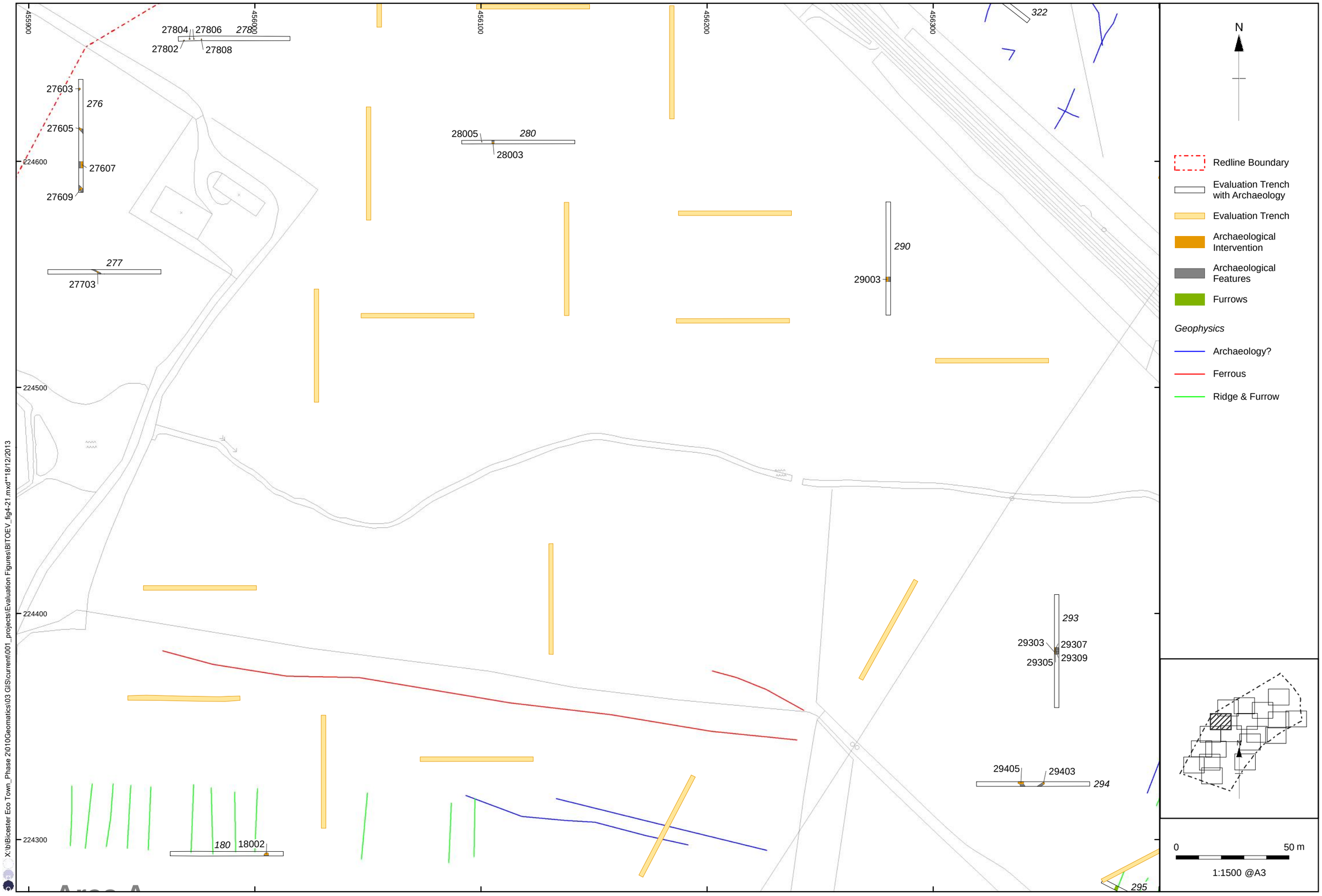

Figure 11: Plan showing features in Trenches 276, 277, 278, 280, 290, 293 and 294

Figure 12: Plan showing features in Trenches 189, 224, 226, 228, 295, 297, 298, 300 and 302

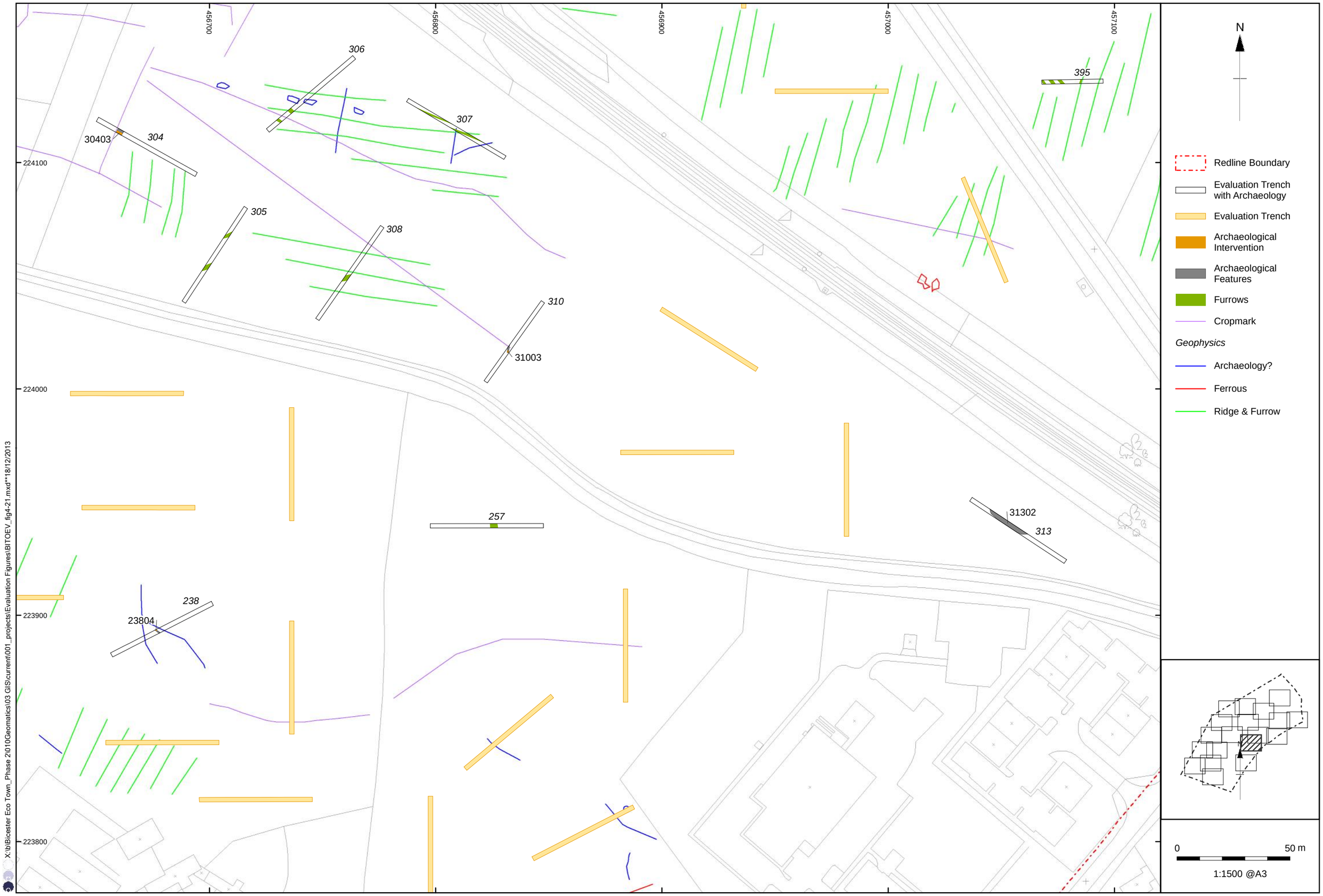

Figure 13: Plan showing features in Trenches 238, 257, 304 - 308, 310 and 313

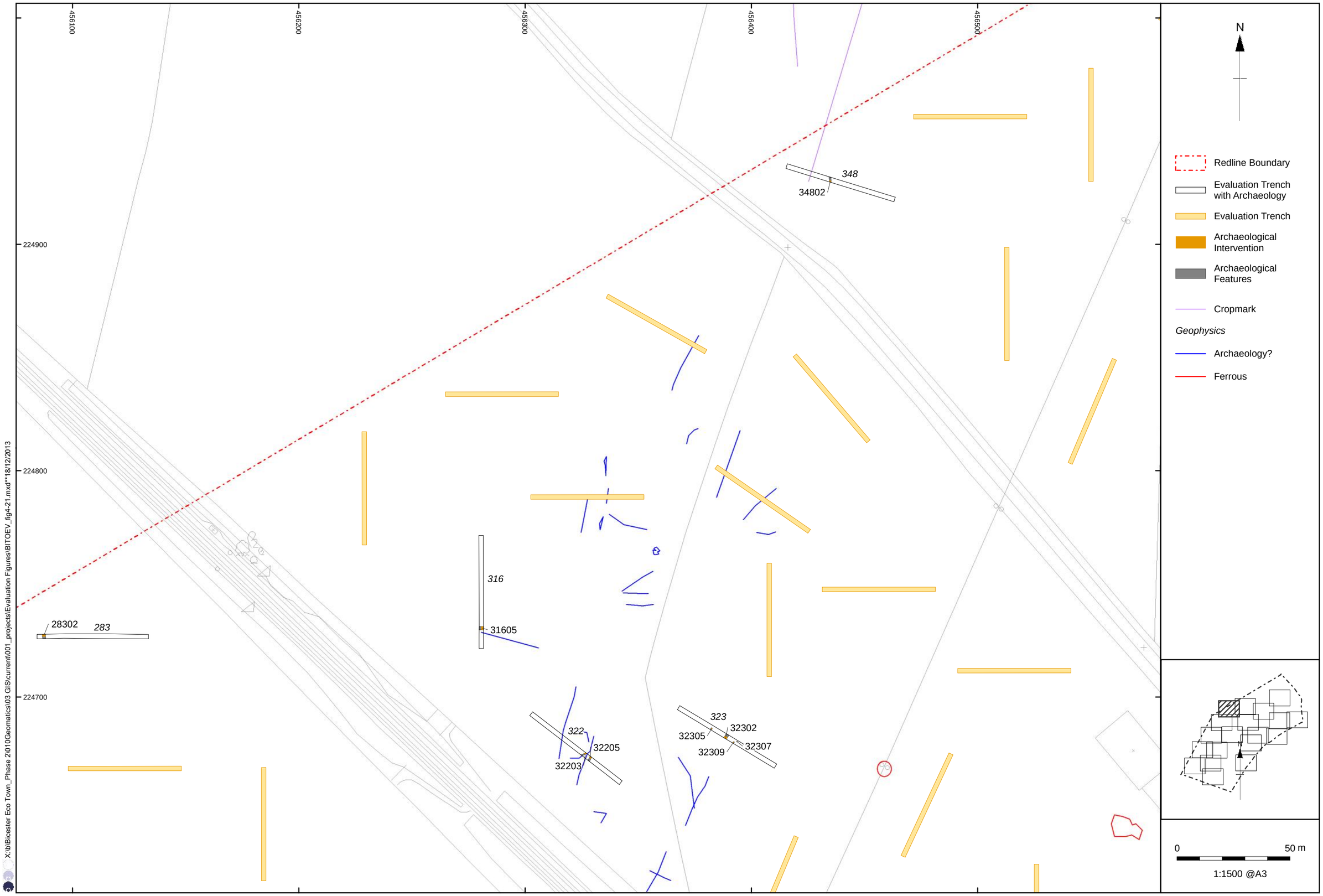

Figure 14: Plan showing features in Trenches 283, 316, 322, 323 and 348

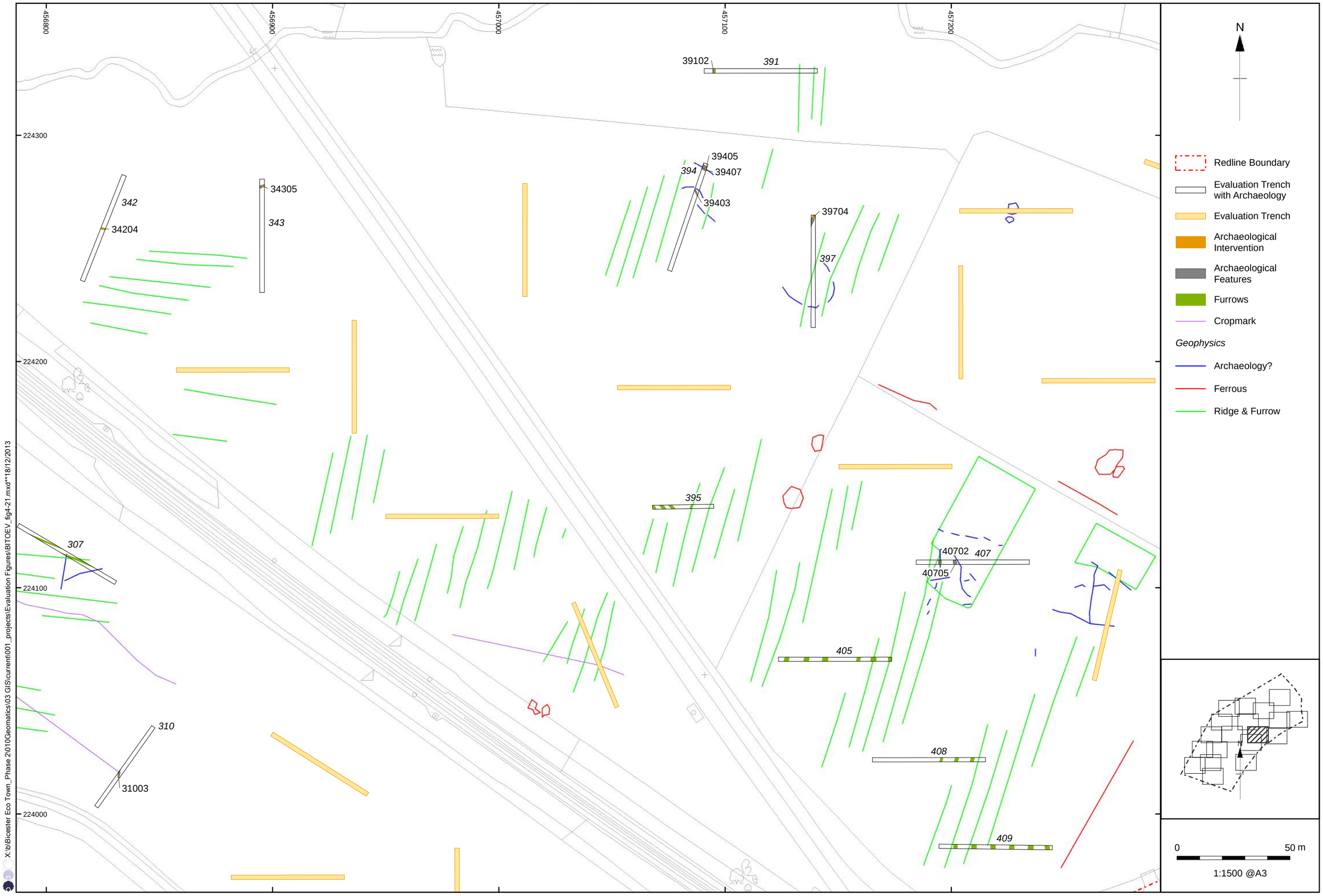

Figure 15: Plan showing features in Trenches 342, 343, 391, 394, 395, 397, 405, 407, 408 and 409

Figure 16: Plan showing features in Trench 368

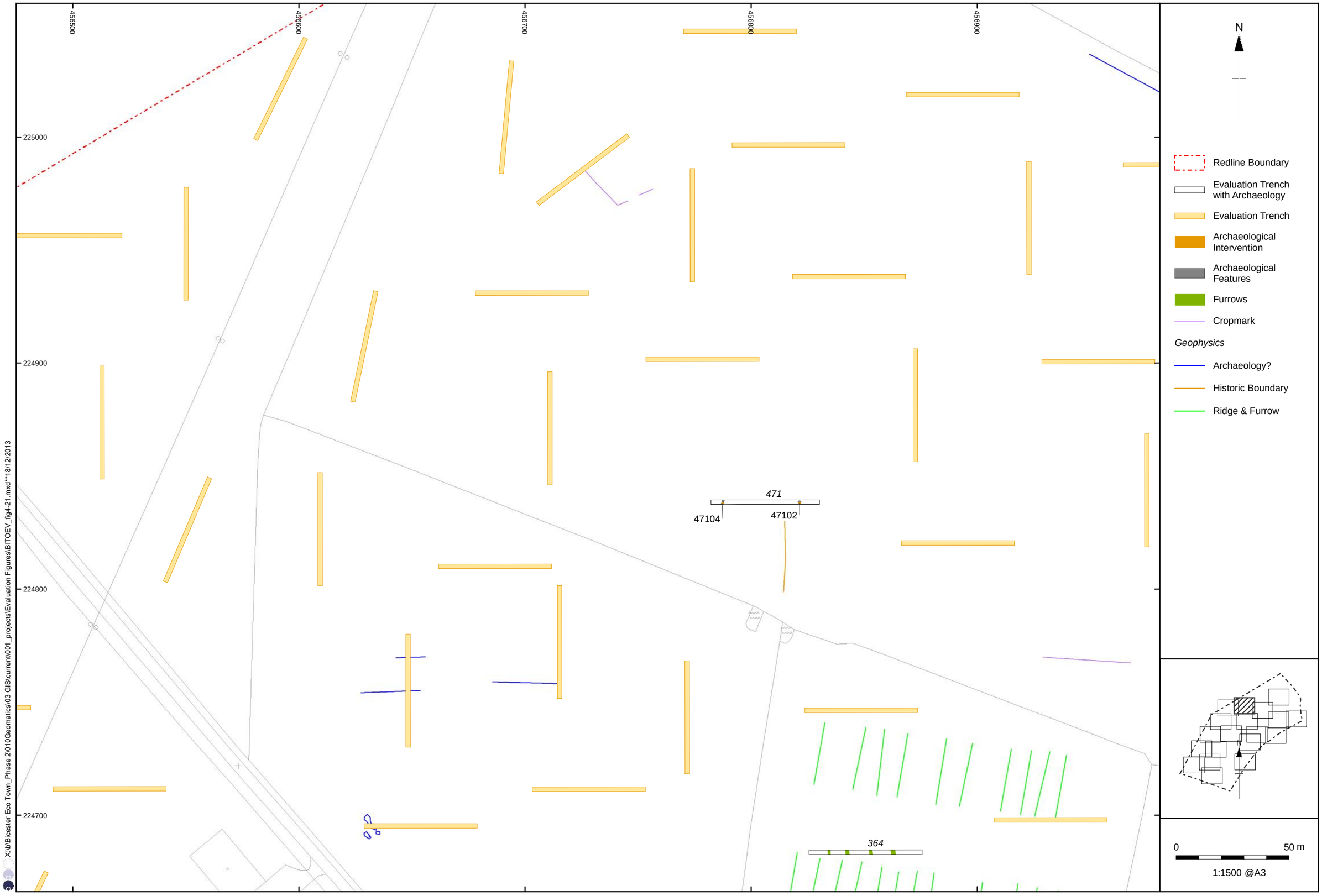

Figure 17: Plan showing features in Trenches 364 and 471

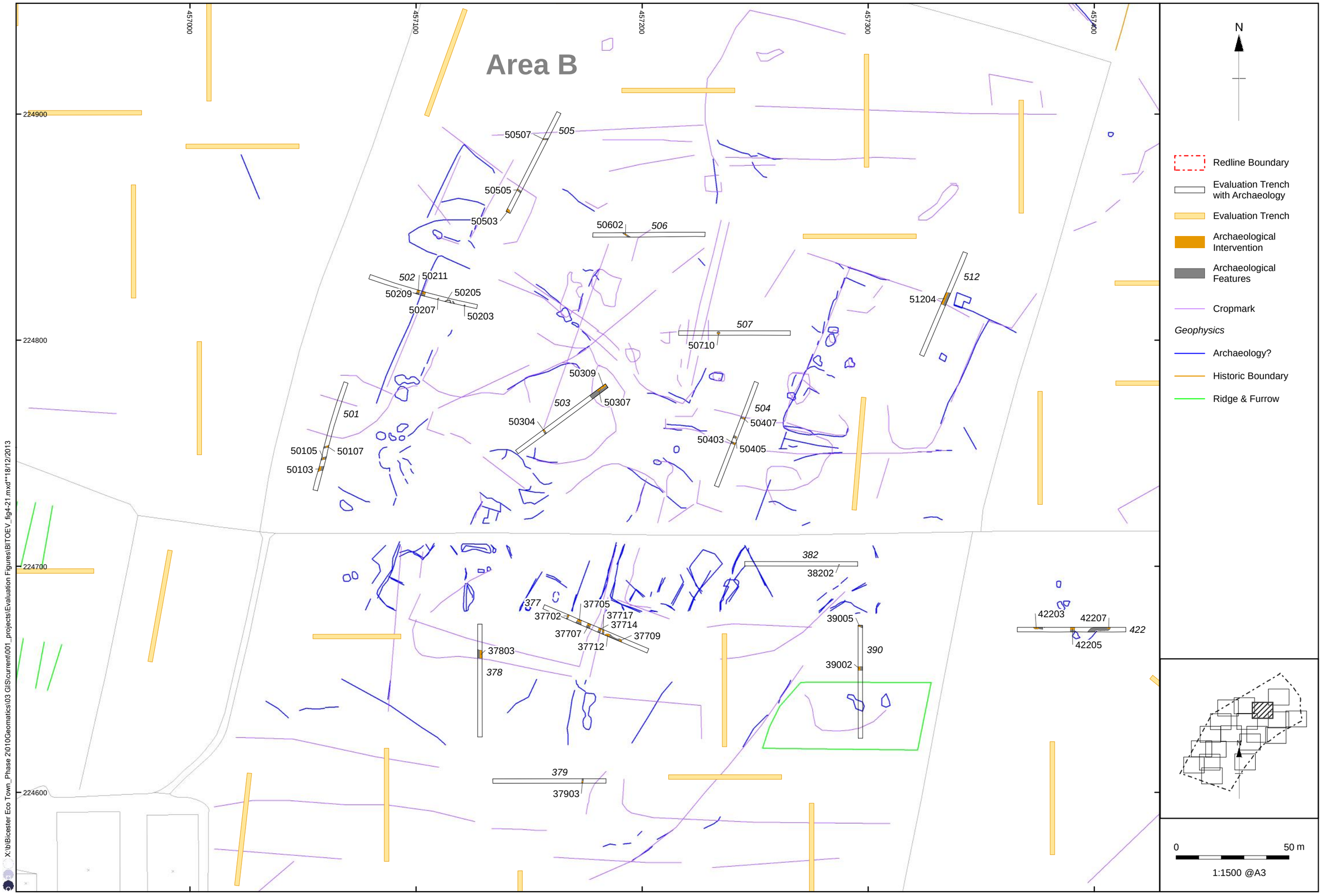

Figure 18: Plan showing features in Trenches 377-379, 382, 390, 422, 501-507 and 512

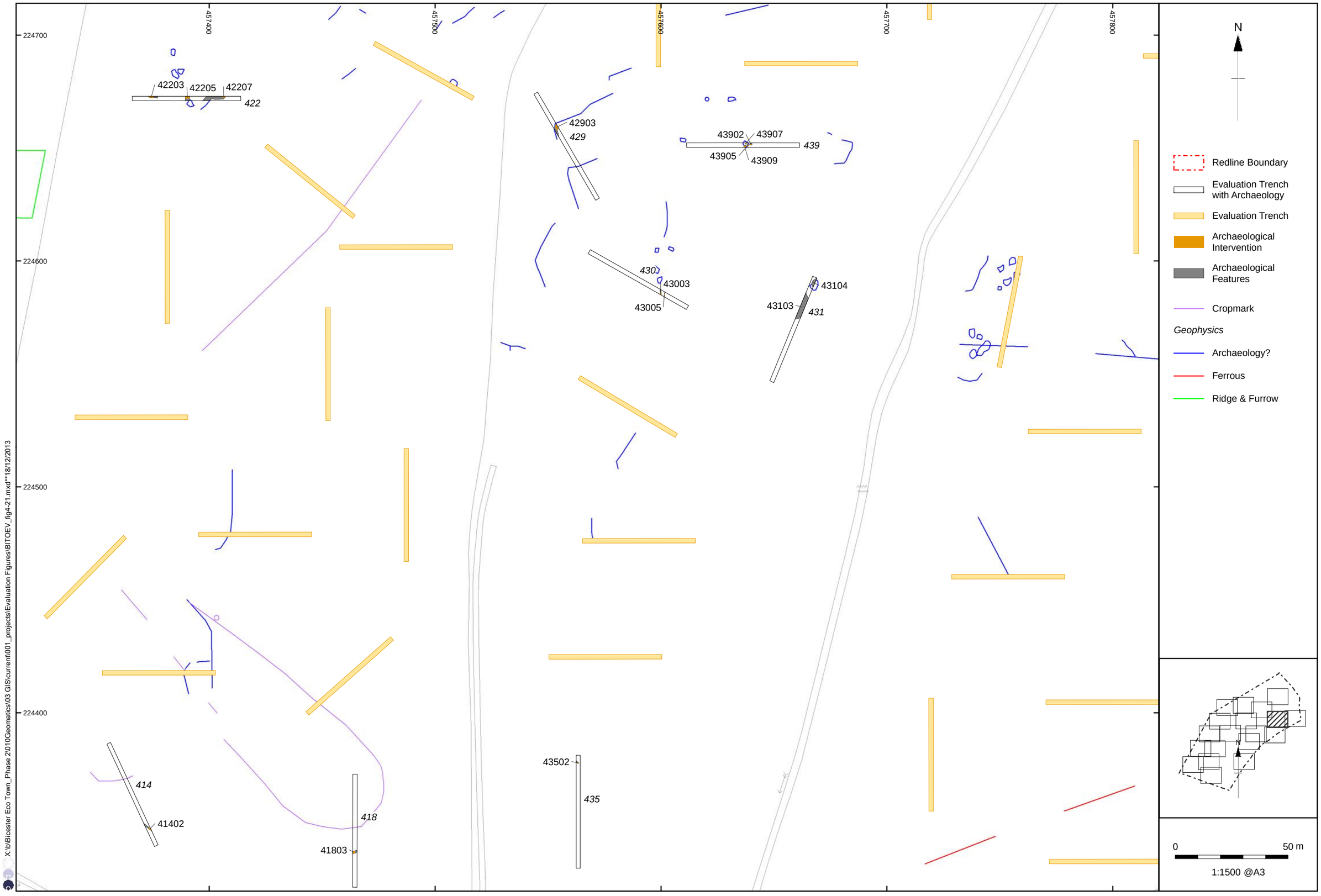

Figure 19: Plan showing features in Trenches 414, 418, 429, 431, 435 and 439

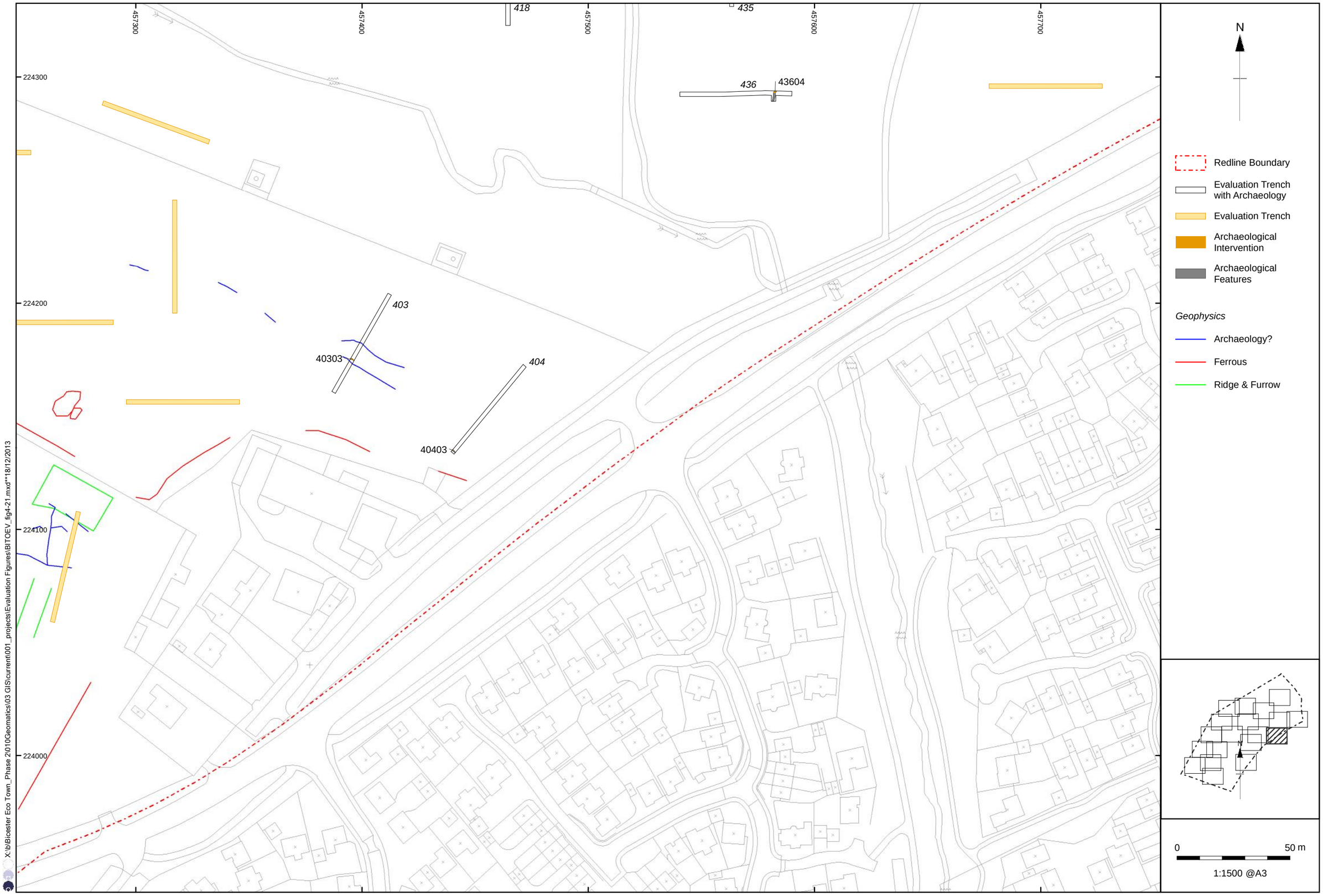

Figure 20: Plan showing features in Trenches 403, 404 and 436

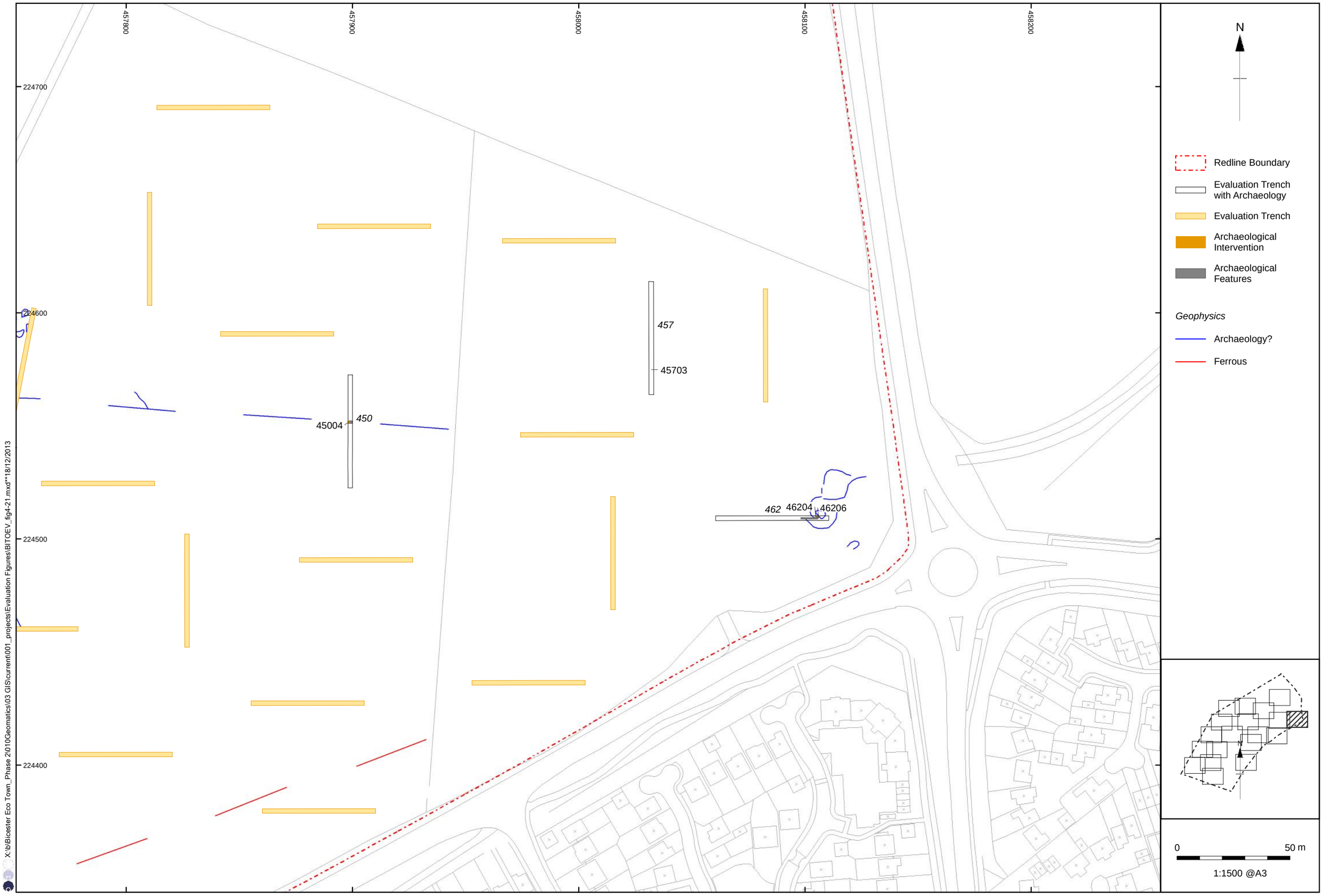

Figure 21: Plan showing features in Trenches 450, 457 and 462

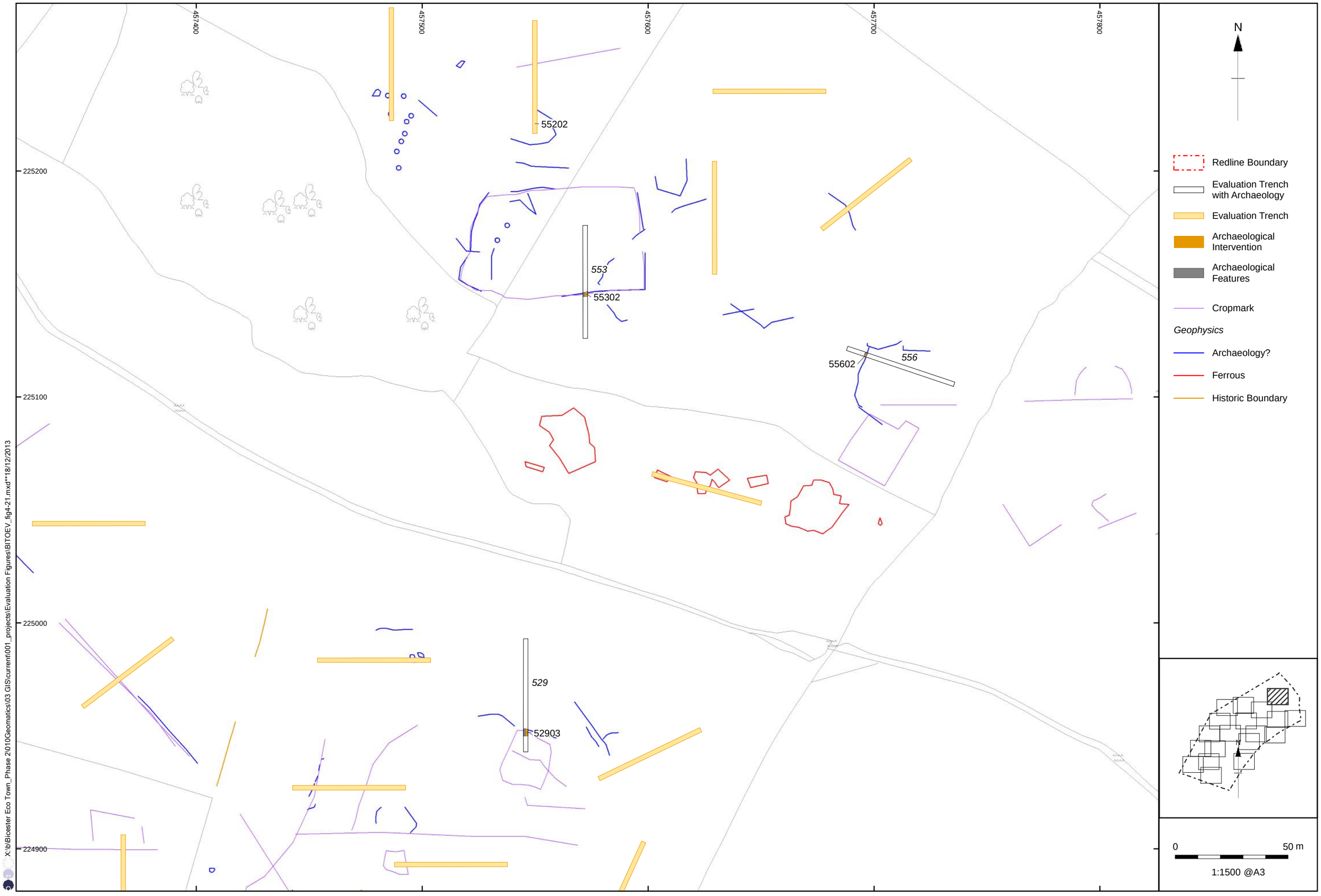

Figure 22: Plan showing features in Trenches 529, 553 and 556

\\Server21-db\invoice codes A to H\B_codes\BITOEV*jc*05.12.13

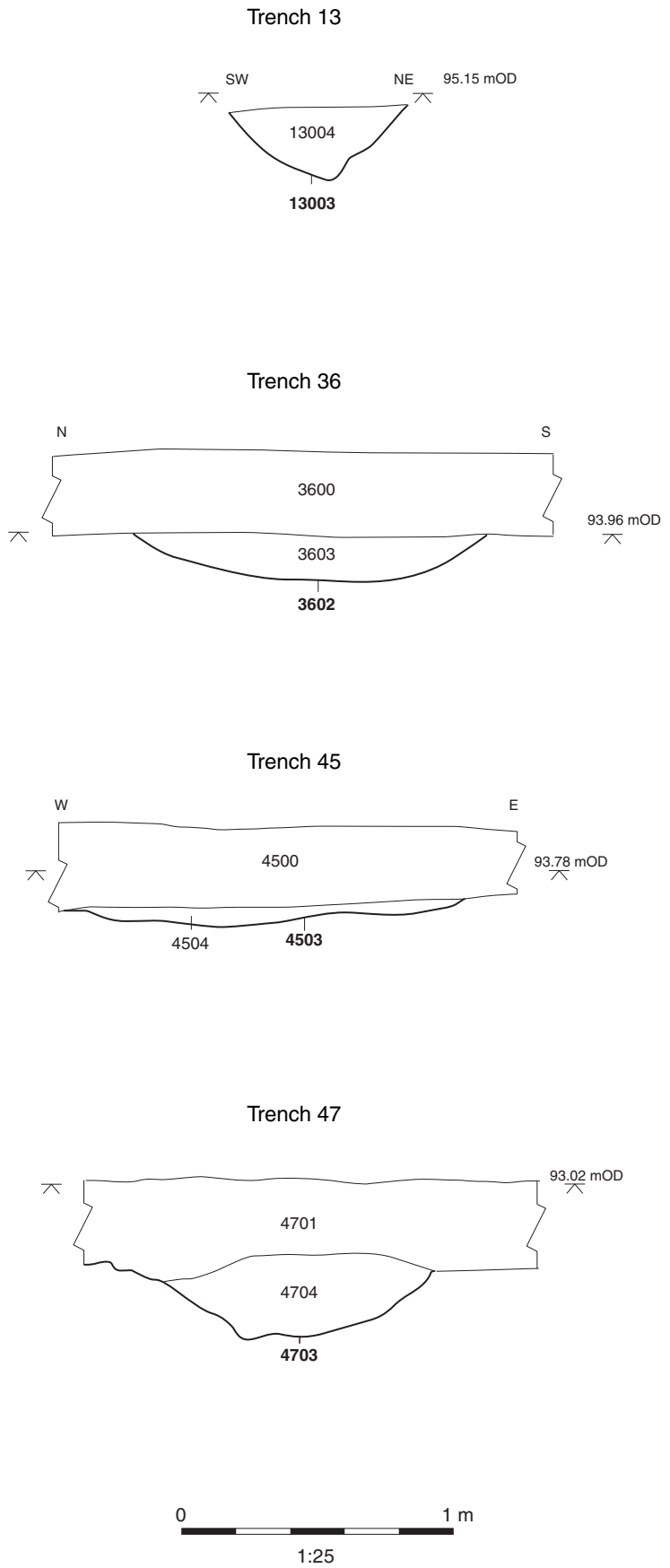

Figure 23: Trenches 13, 36, 45 and 47: sections

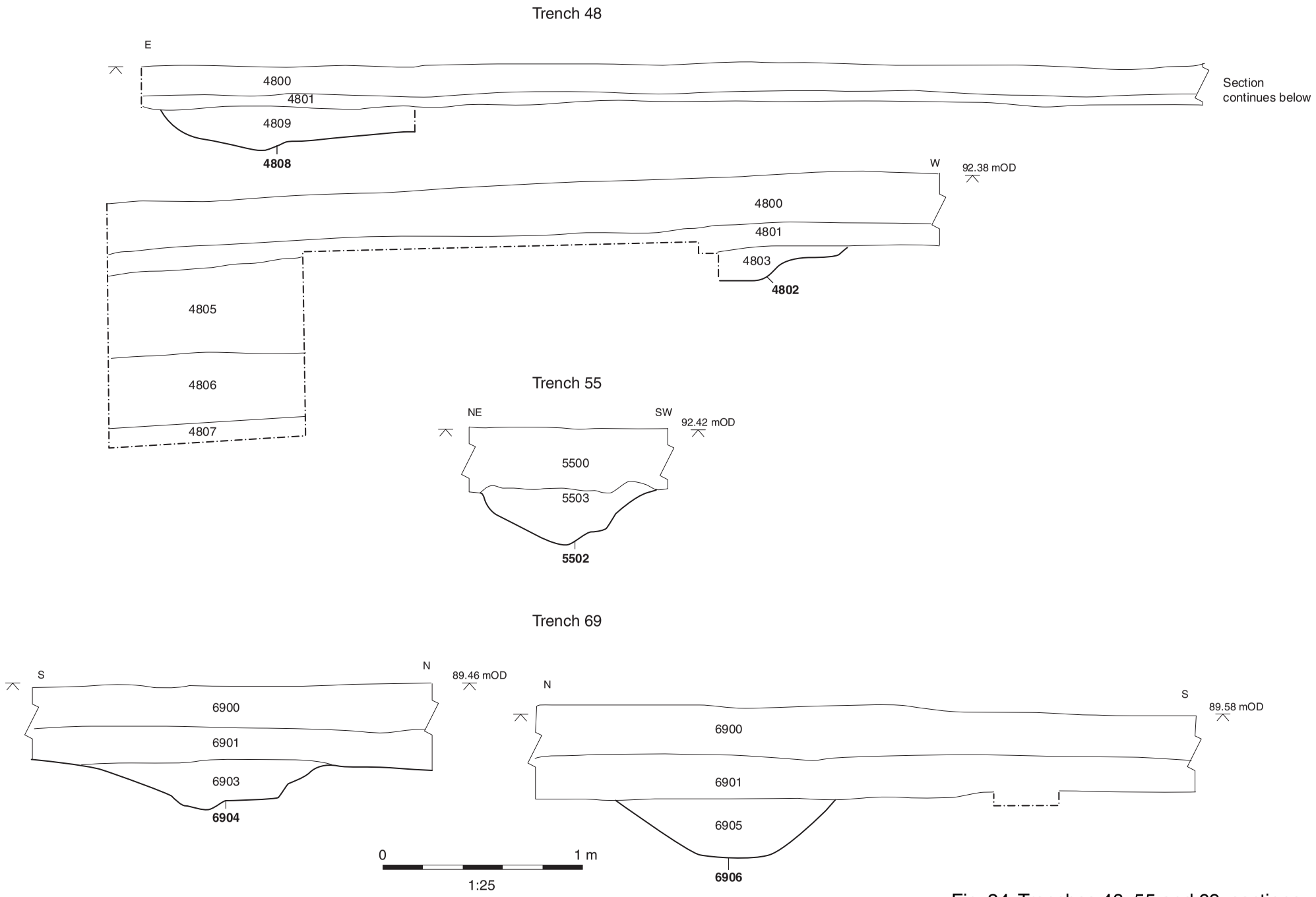

Fig. 24: Trenches 48, 55 and 69: sections

\\Server21-db\invoice codes A to H\B_codes\BITOEV*jc*05.12.13

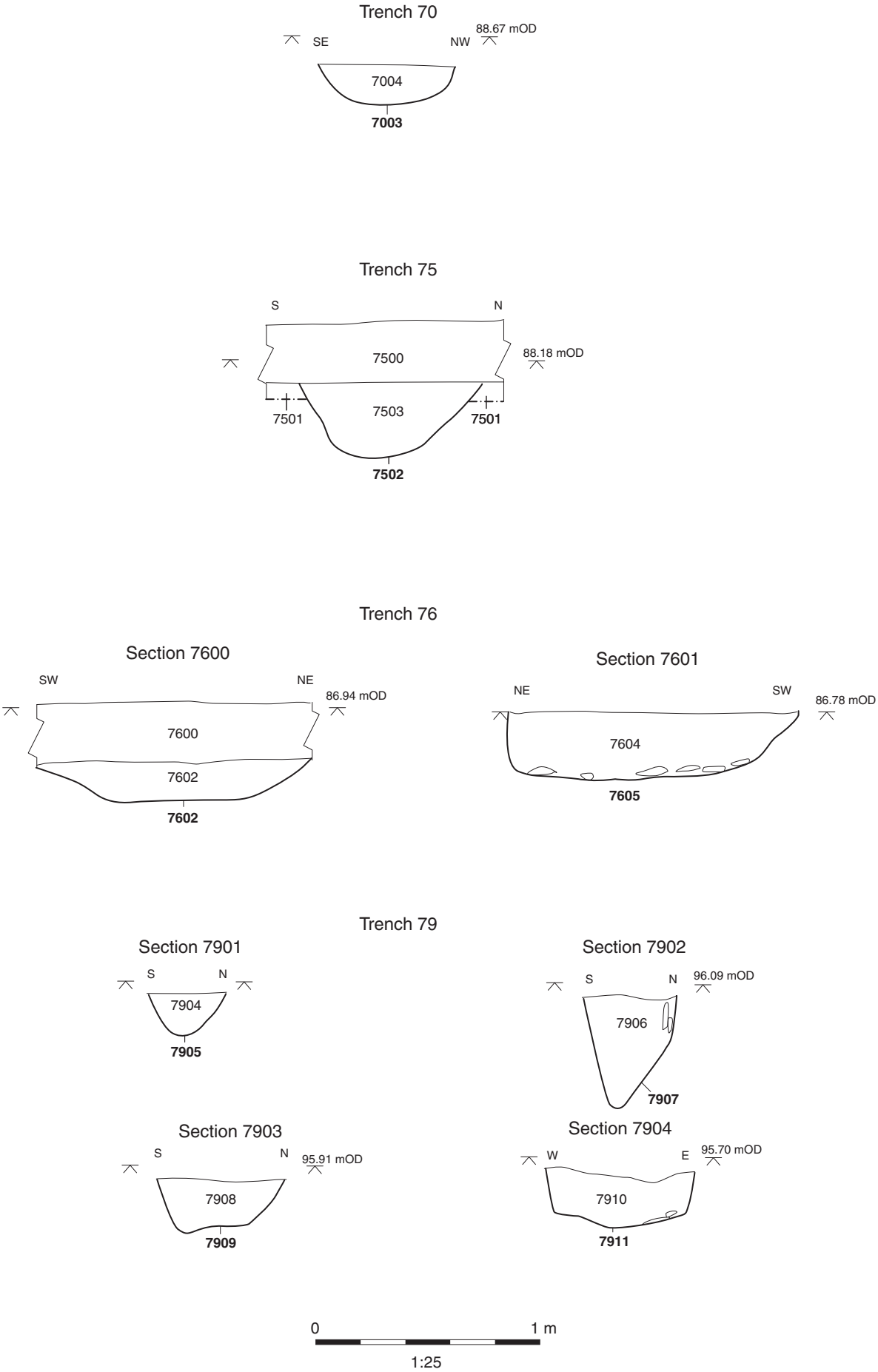

Fig. 25: Trenches 70, 75, 76 and 79: sections

\\Server21-db\invoice codes A to H\B_codes\BITOEV*jc*05.12.13

Trench 80

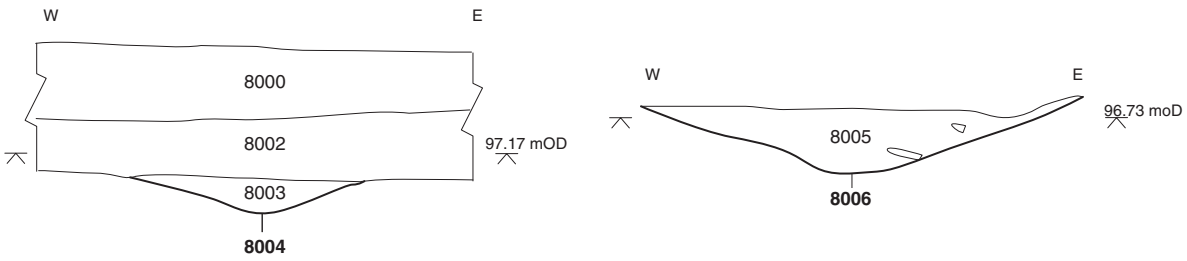

Trench 81

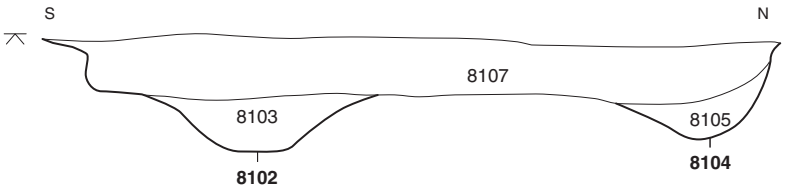

Trench 82

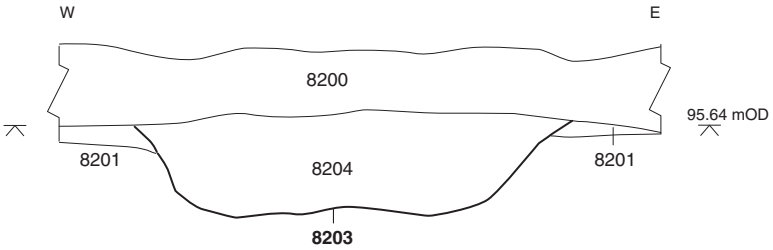

Trench 86

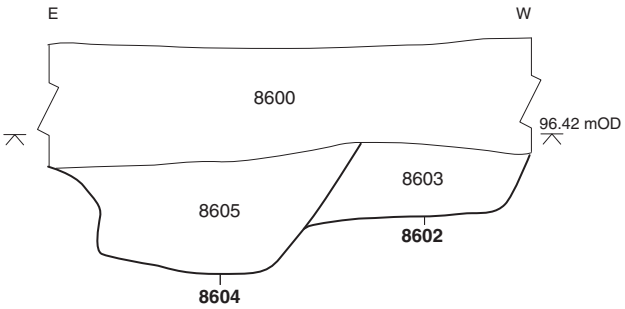

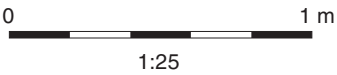

Fig. 26: Trenches 80, 81, 82 and 86: sections

\\Server21-db\invoice codes A to H\B_codes\BITOEV*jc*05.12.13

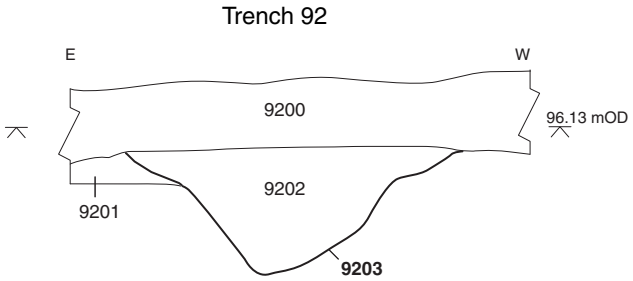

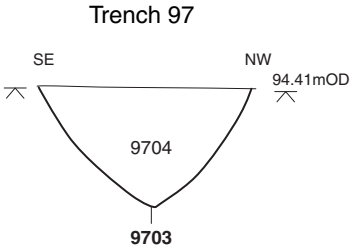

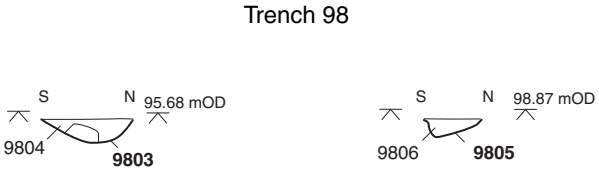

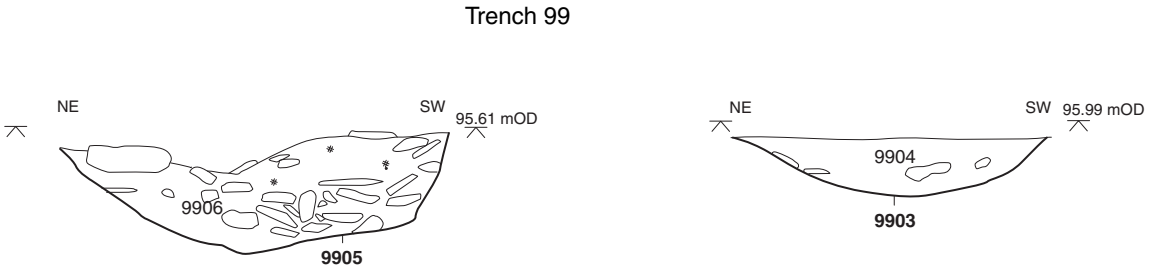

0 1 m

1:25

Fig. 27: Trenches 92, 97, 98 and 99: sections

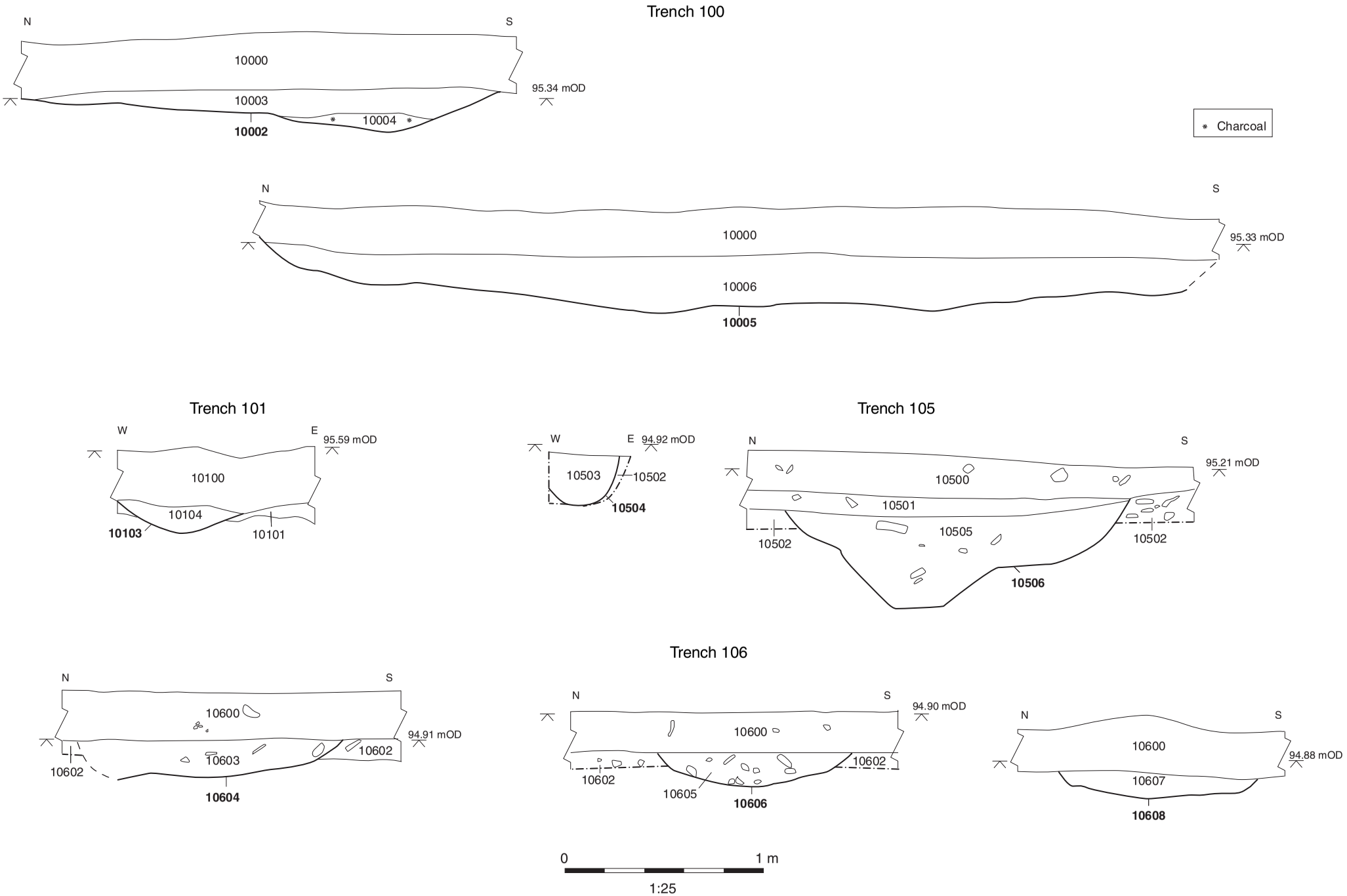

Fig. 28: Trenches 100, 101, 105 and 106: sections

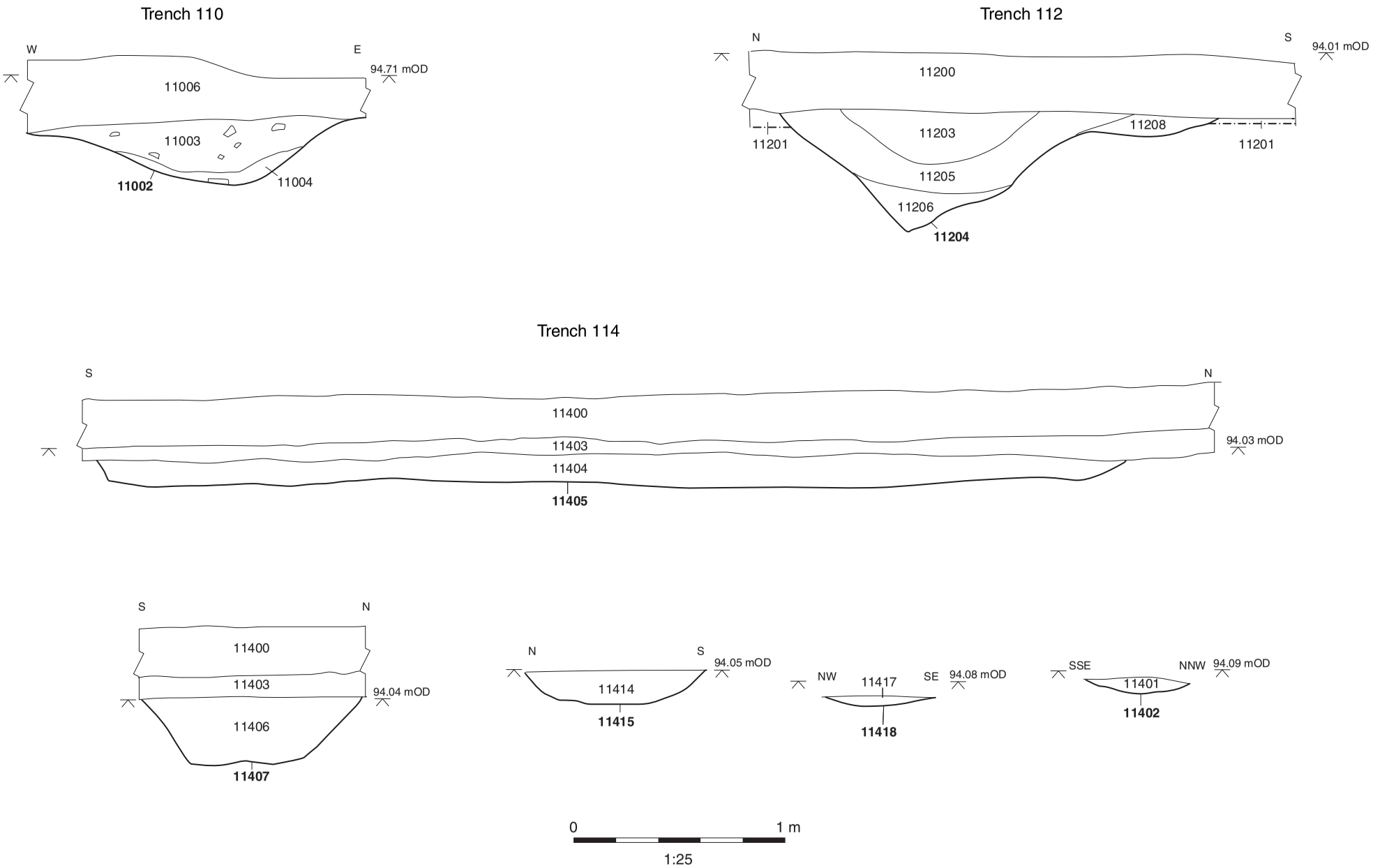

Fig. 29: Trenches 110, 112 and 114: sections

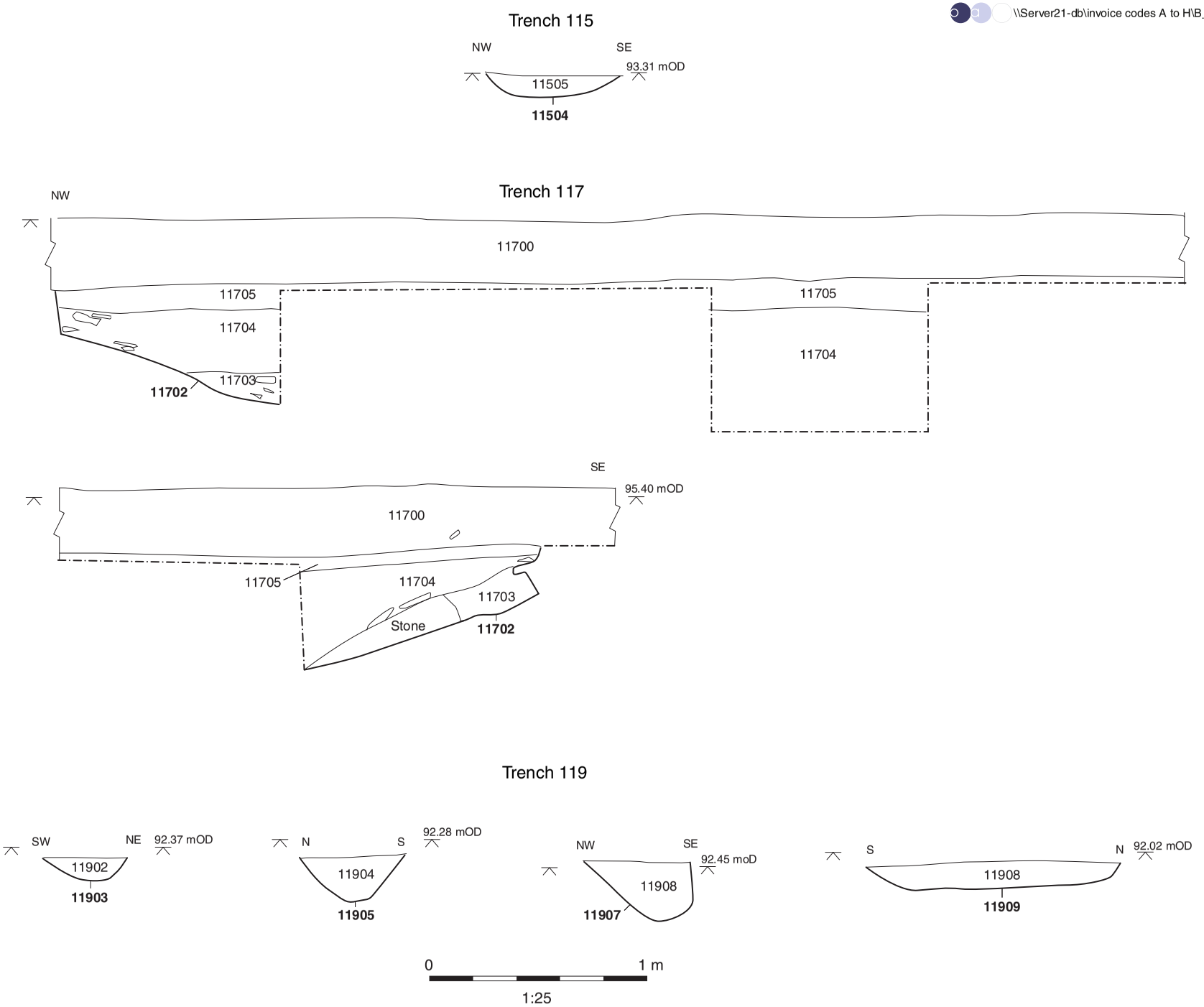

Fig. 30: Trenches 115, 117 and 119: sections

\\Server21-db\invoice codes A to H\B_codes\BITOEV*jc*05.12.13

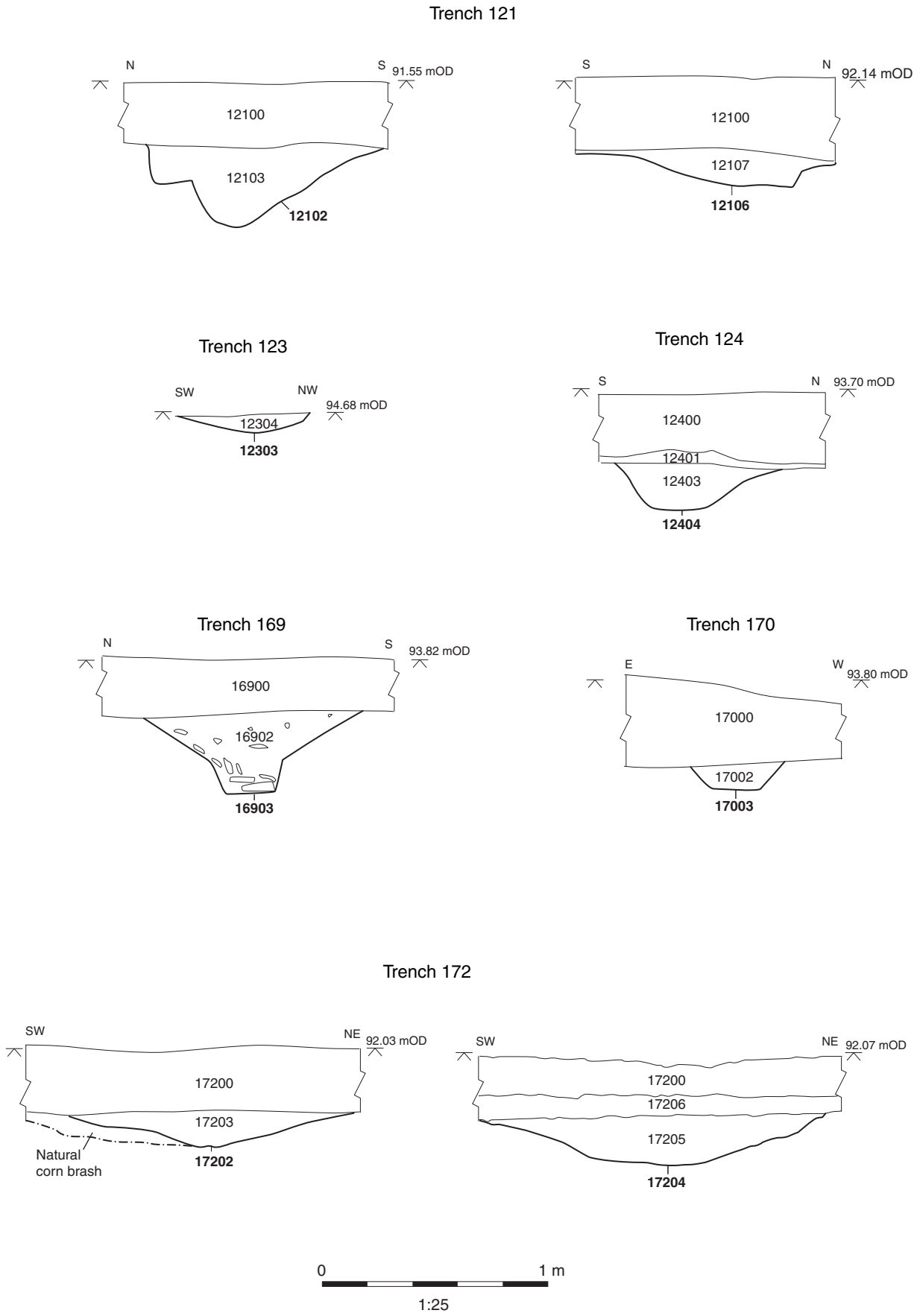

Fig. 31: Trenches 121, 123, 124, 169, 170 and 172: sections

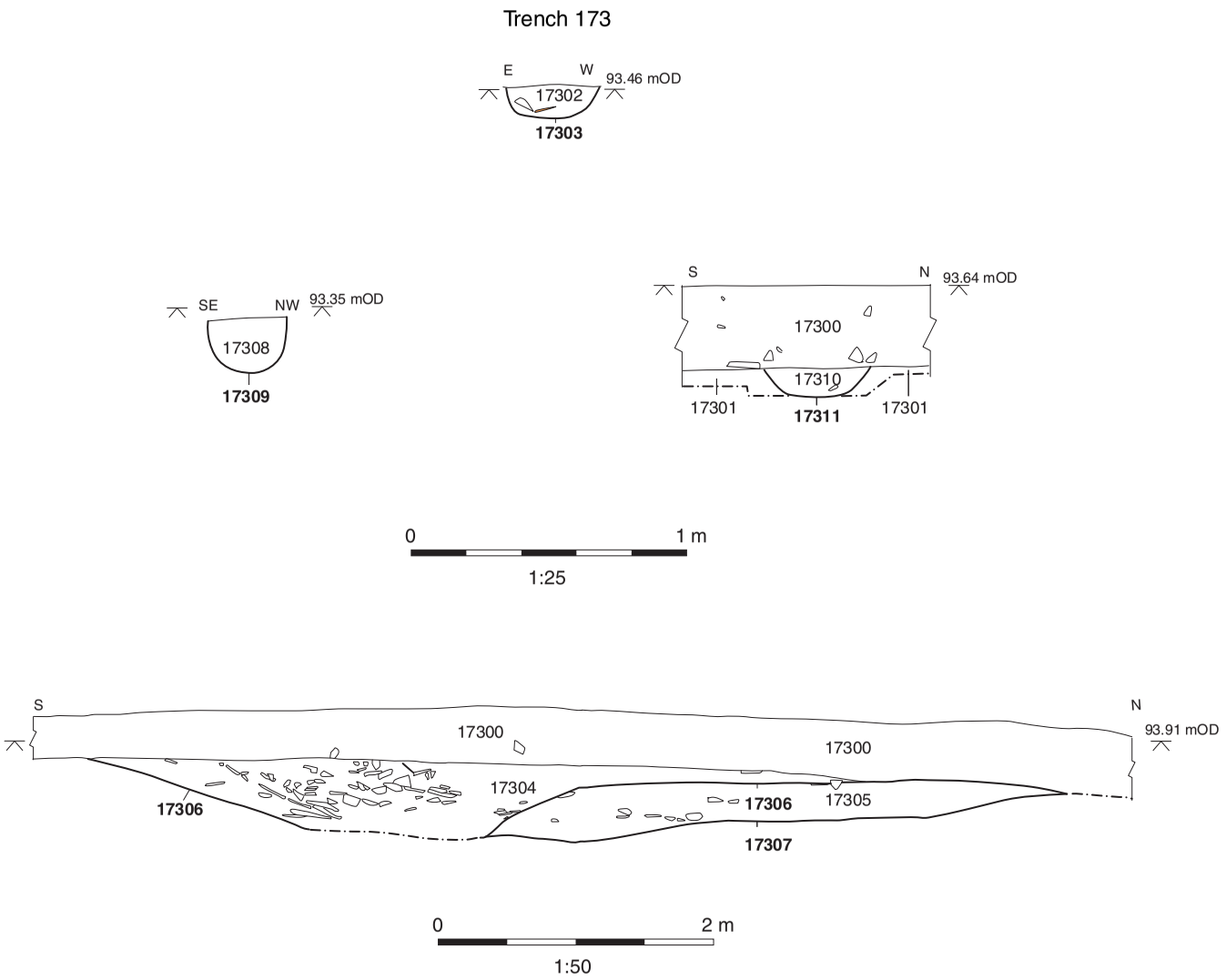

Fig. 32: Trench 173: sections

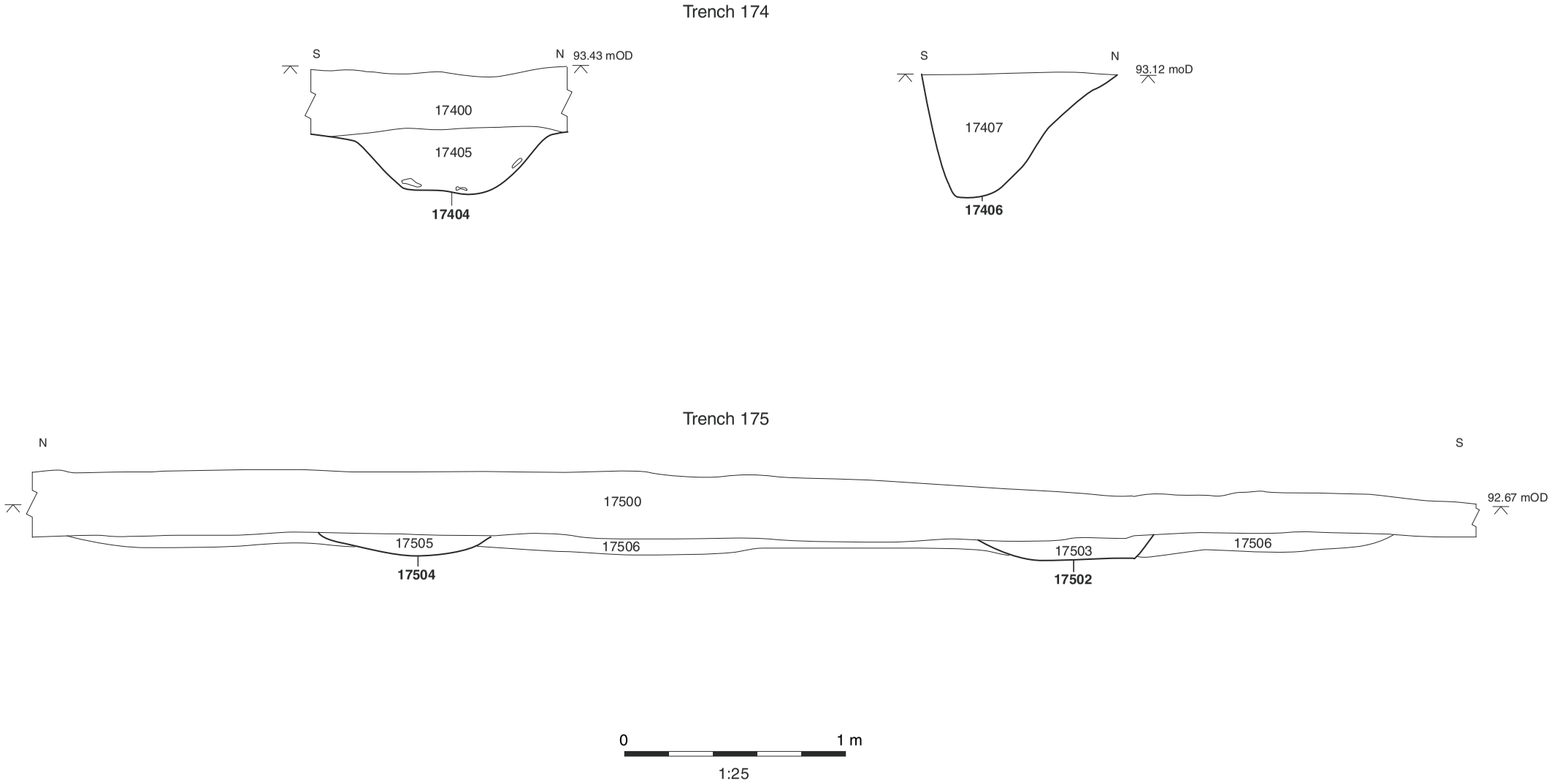

Figure 33: Trenches 174 and 175: sections

\\Server21-db\invoice codes A to H\B_codes\BITOEV*jc*05.12.13

Trench 176

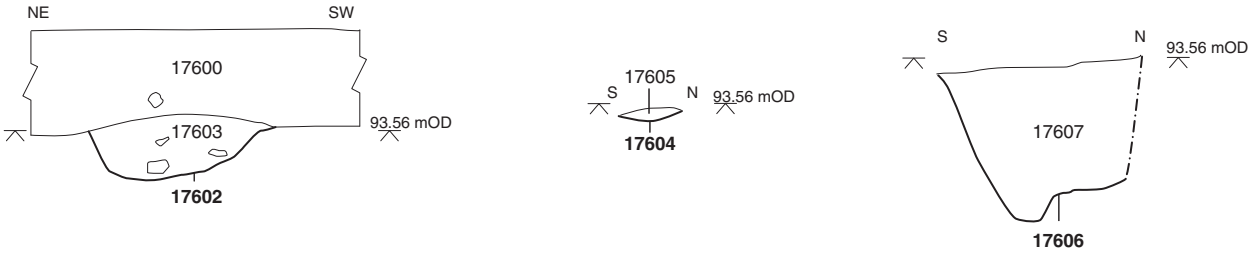

Trench 177

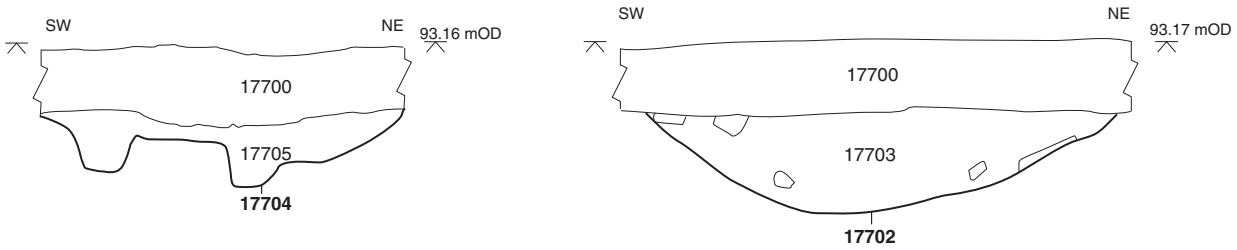

Trench 178

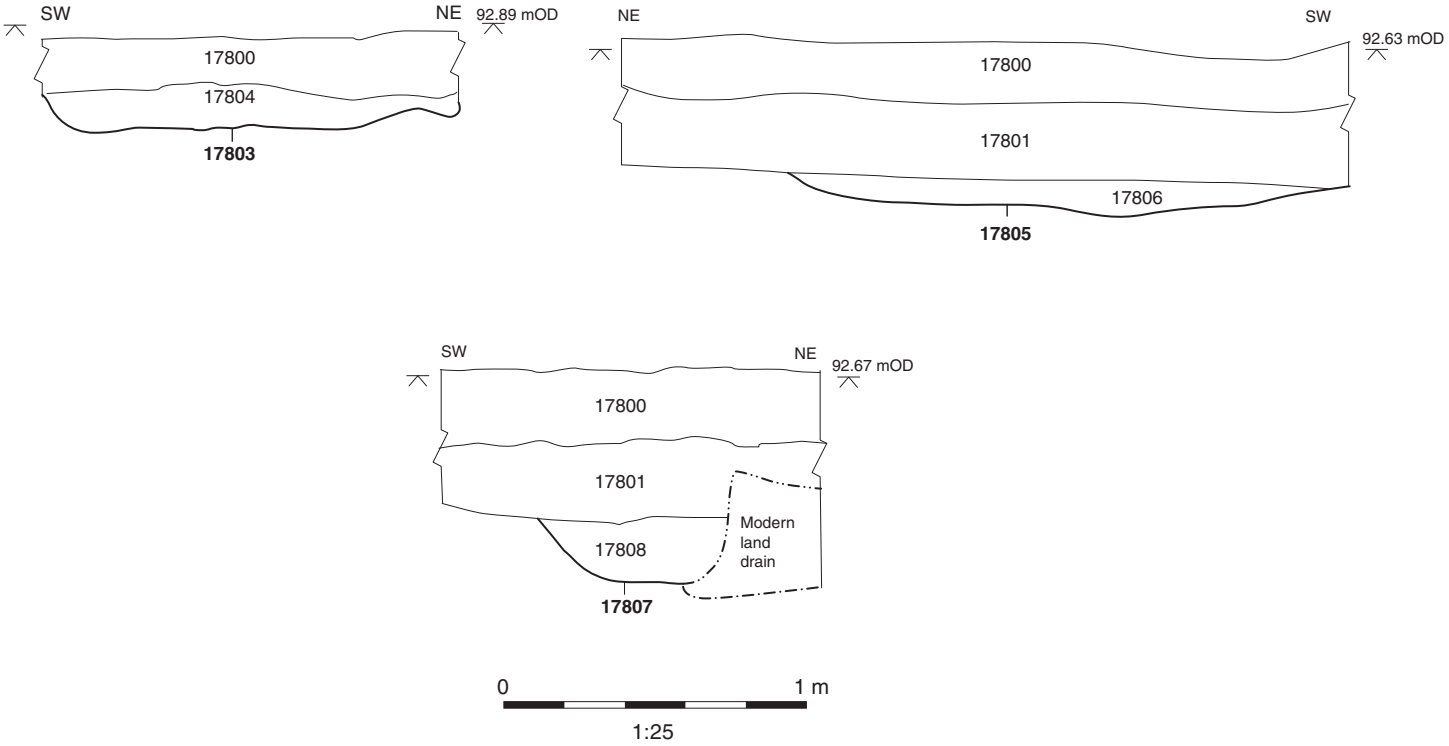

Figure 34: Trenches 176, 177 and 178: sections

\\Server21-db\invoice codes A to H\B_codes\BITOEV*jc*05.12.13

Trench 179

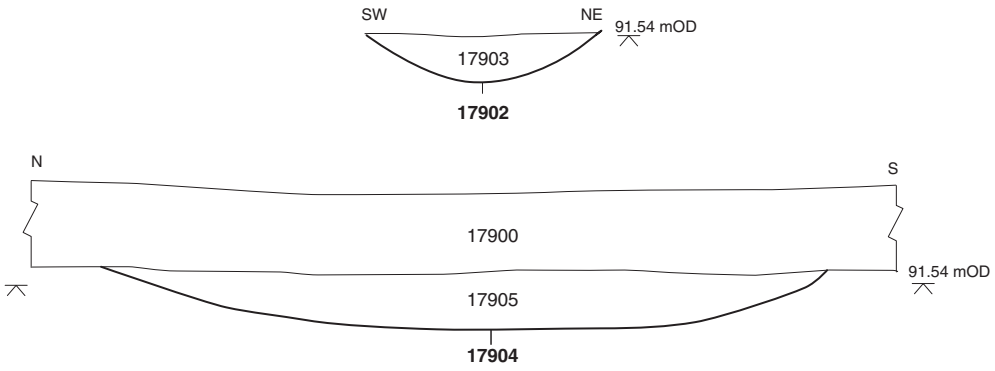

Trench 180

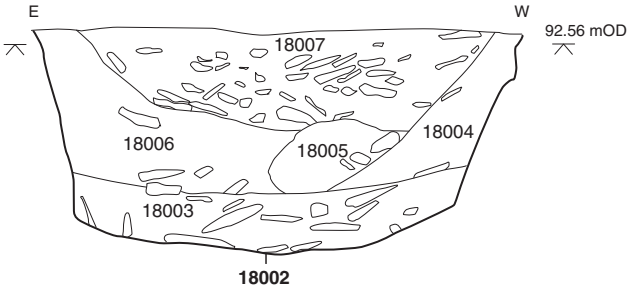

Trench 183

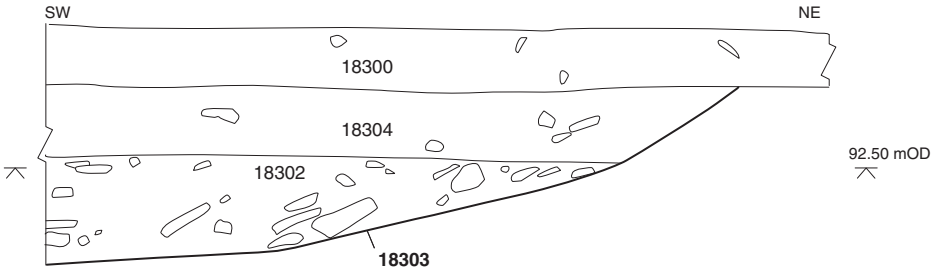

0 1 m

1:25

Fig. 35: Trenches 179, 180 and 183: sections

\\Server21-db\invoice codes A to H\B_codes\BITOEV*jc*05.12.13



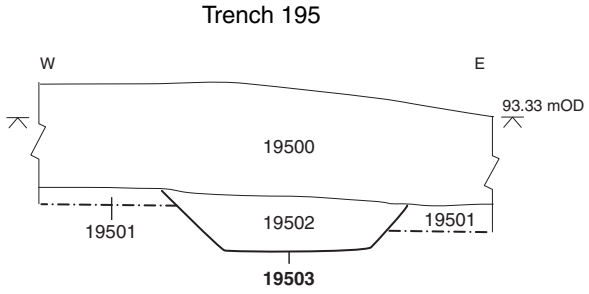

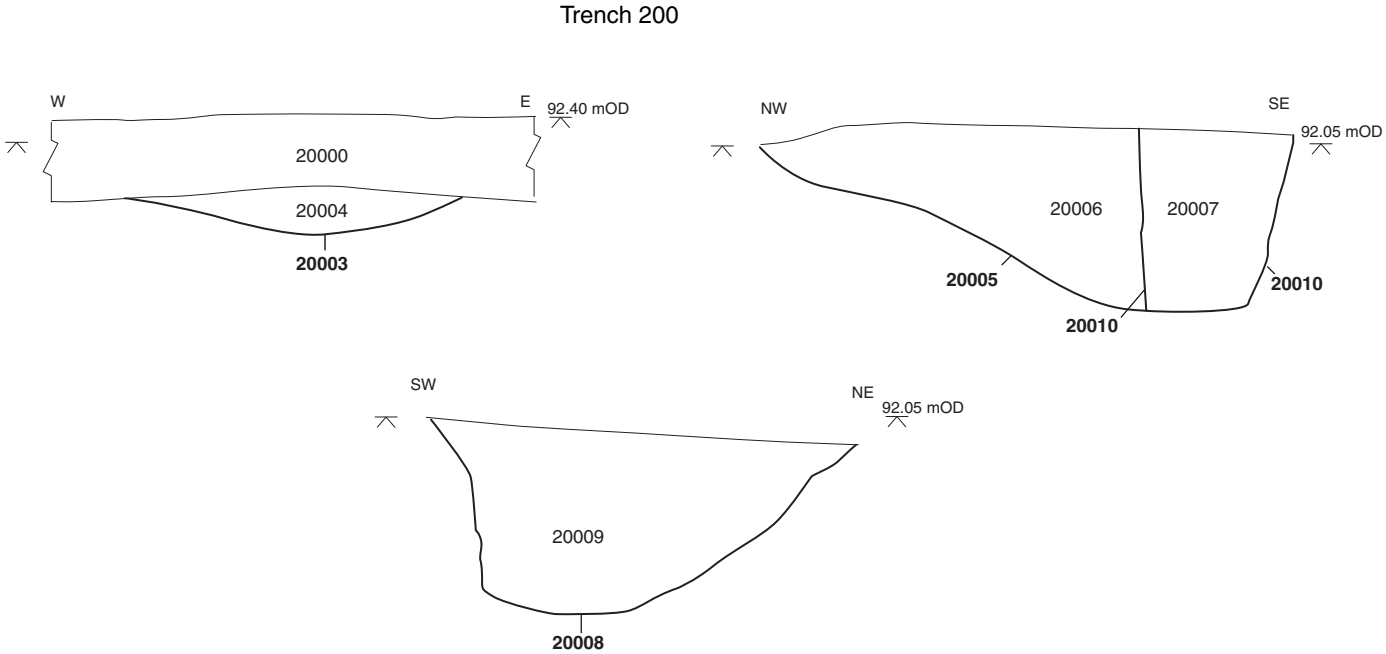

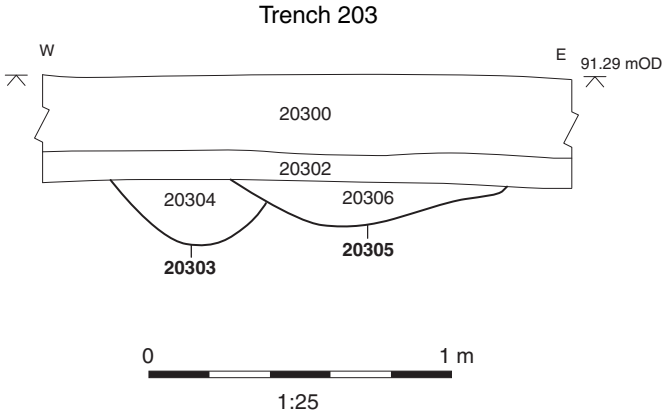

Fig. 36: Trenches 189, 195, 200 and 203: sections

\\Server21-db\invoice codes A to H\B_codes\BITOEV*jc*05.12.13

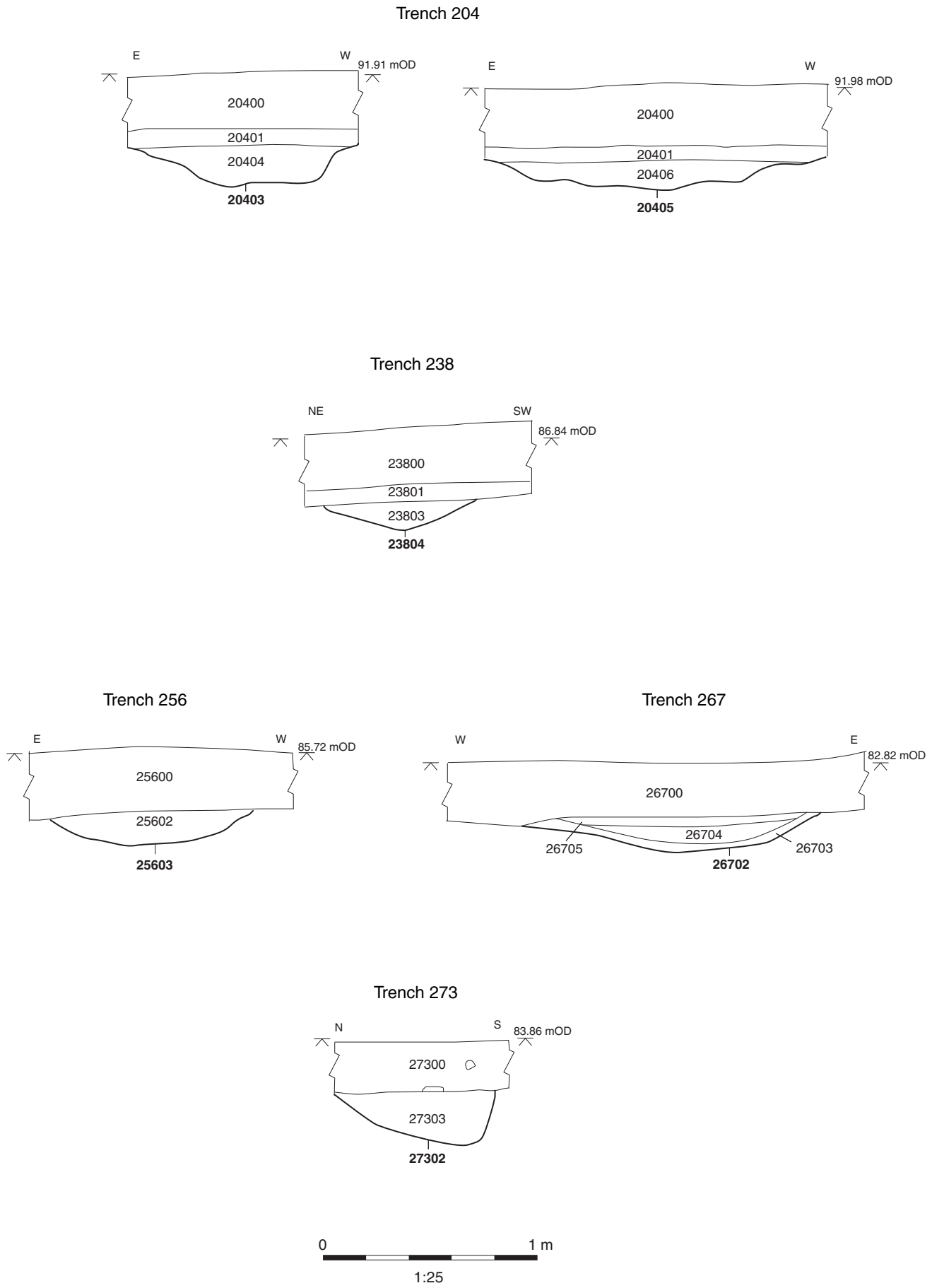

Figure 37: Trenches 204, 238, 256, 267 and 273: sections

\\Server21-db\invoice codes A to H\B_codes\BITOEV*jc*05.12.13

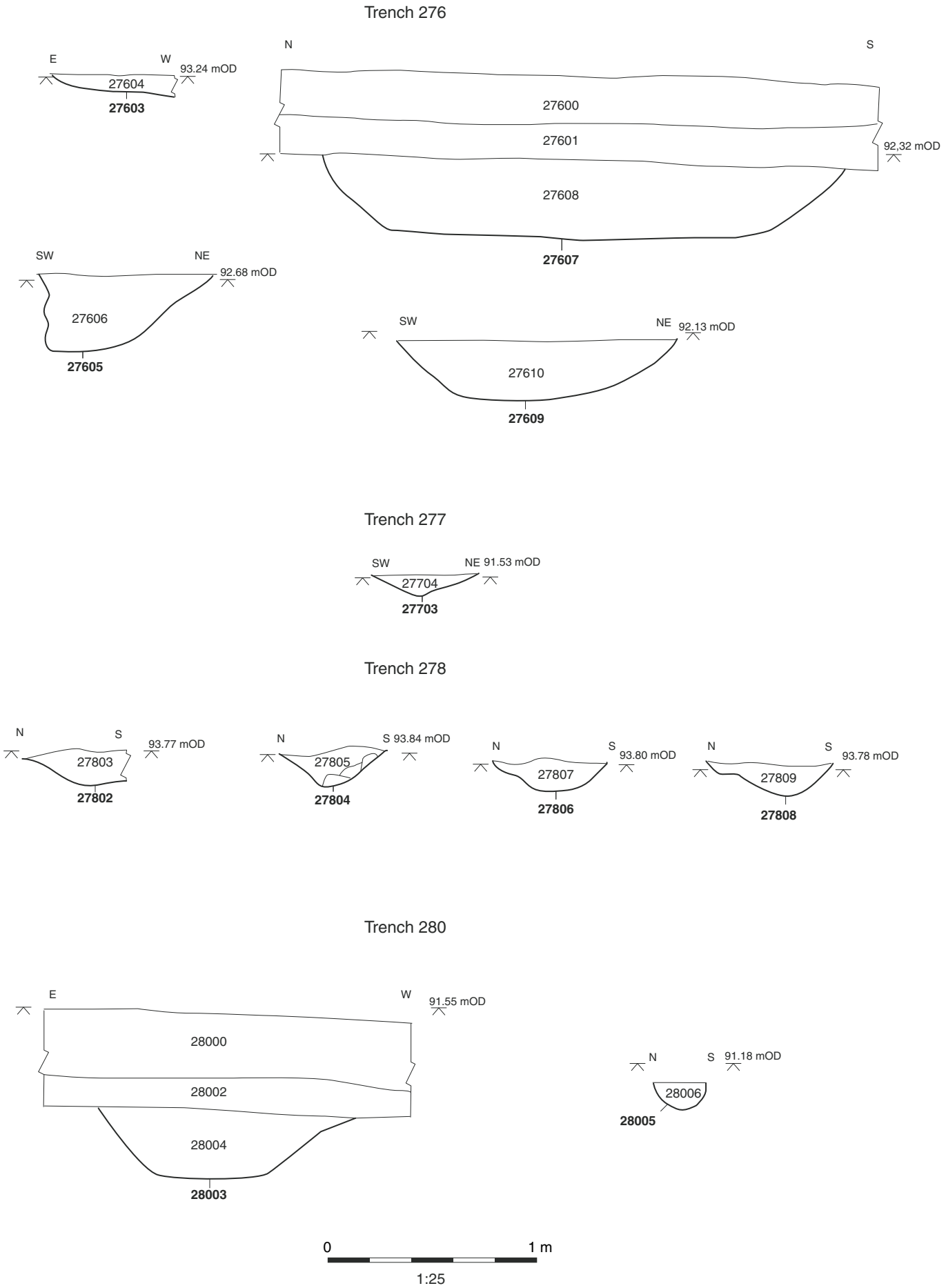

Figure 38: Trenches 276, 277, 278 and 280: sections

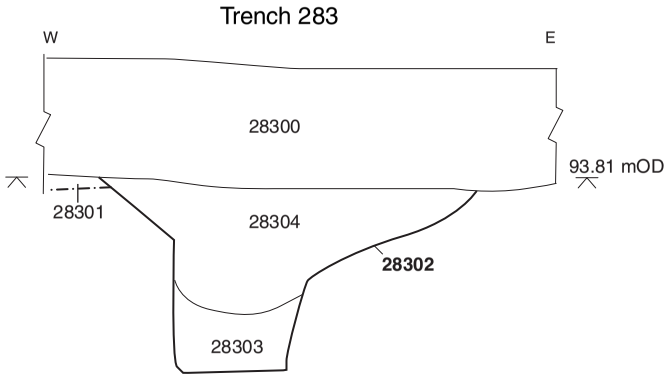

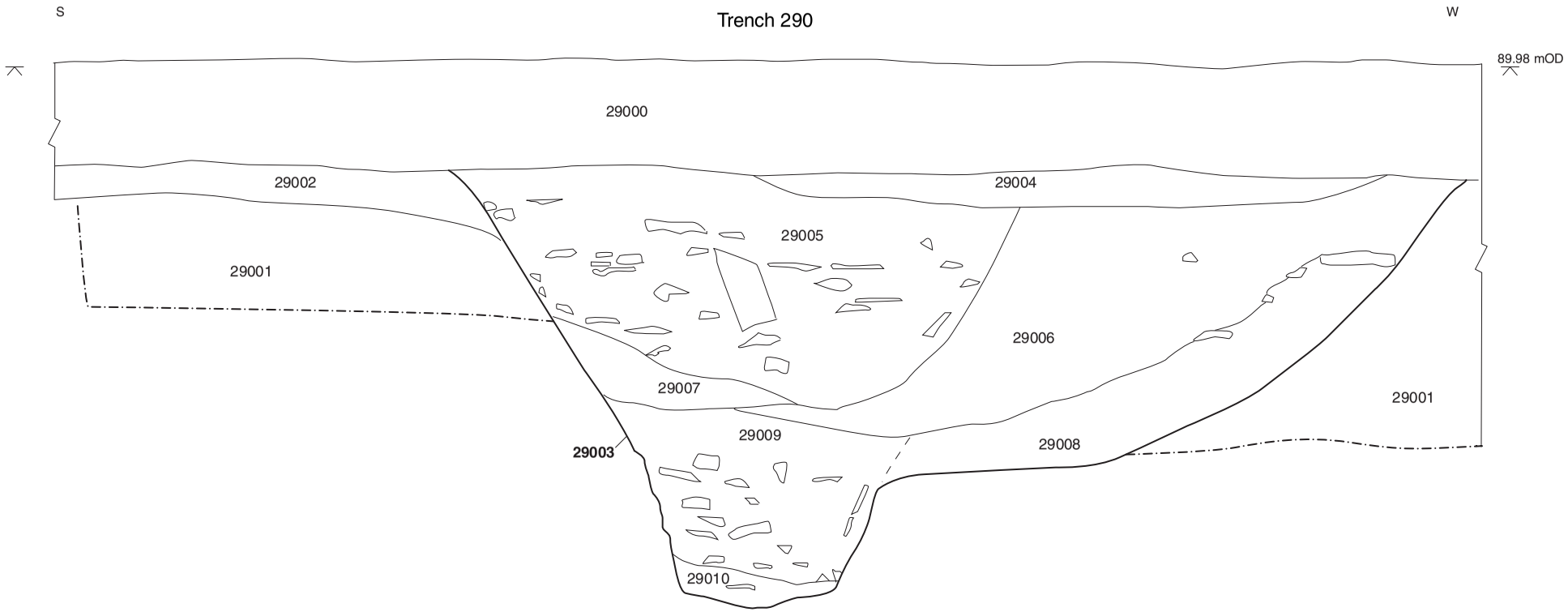

0 1 m

1:25

Fig. 39: Trenches 283 and 290: sections

\\Server21-db\invoice codes A to H\B_codes\BITOEV*jc*05.12.13

\\Server21-db\invoice codes A to H\B_codes\BITOEV*jc*05.12.13

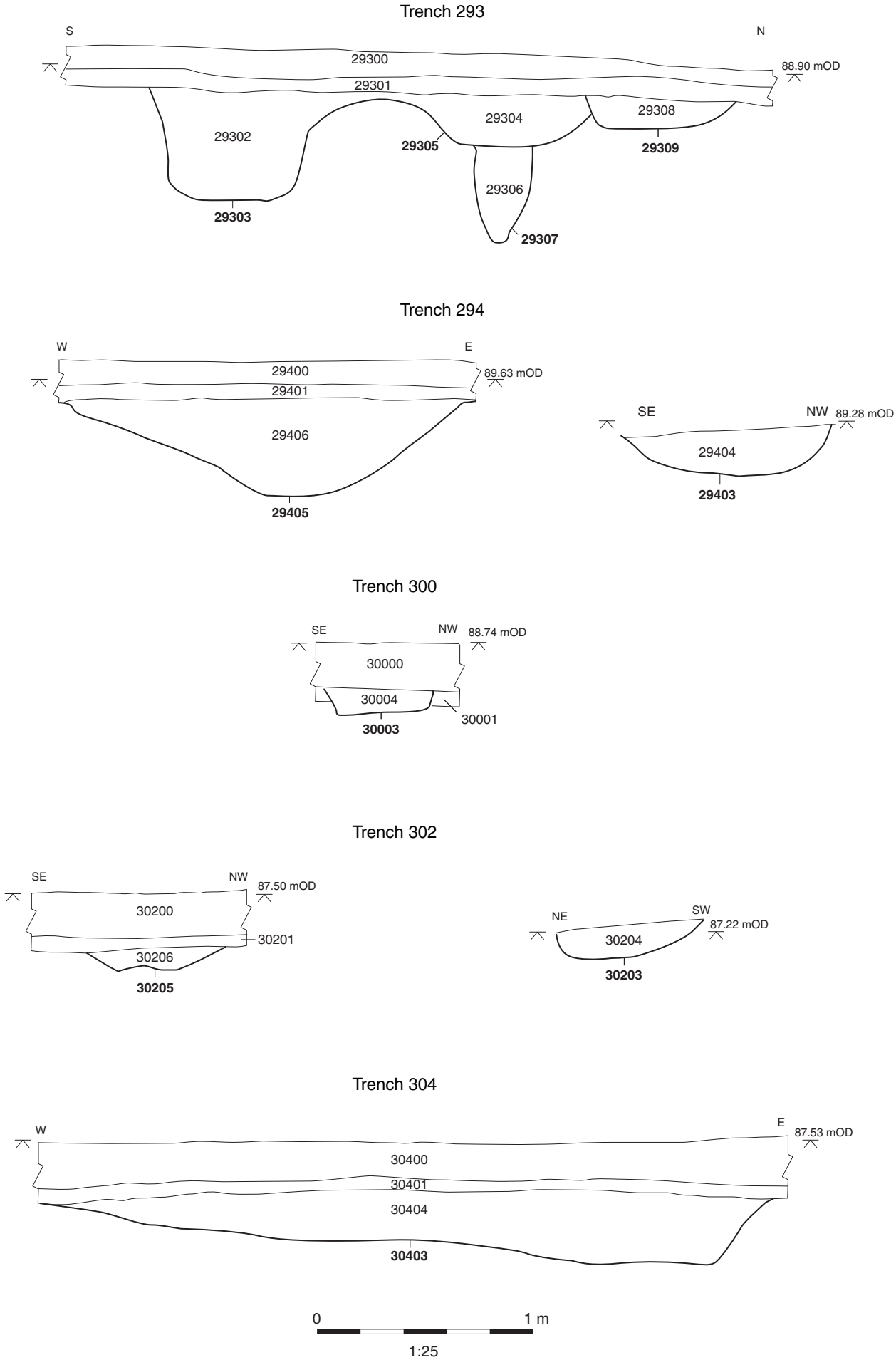

Figure 40: Trenches 293, 294, 300, 302 and 304: sections

\\Server21-db\invoice codes A to H\B_codes\BITOEV*jc*05.12.13

Trench 310

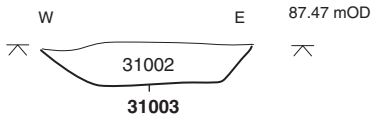

Trench 316

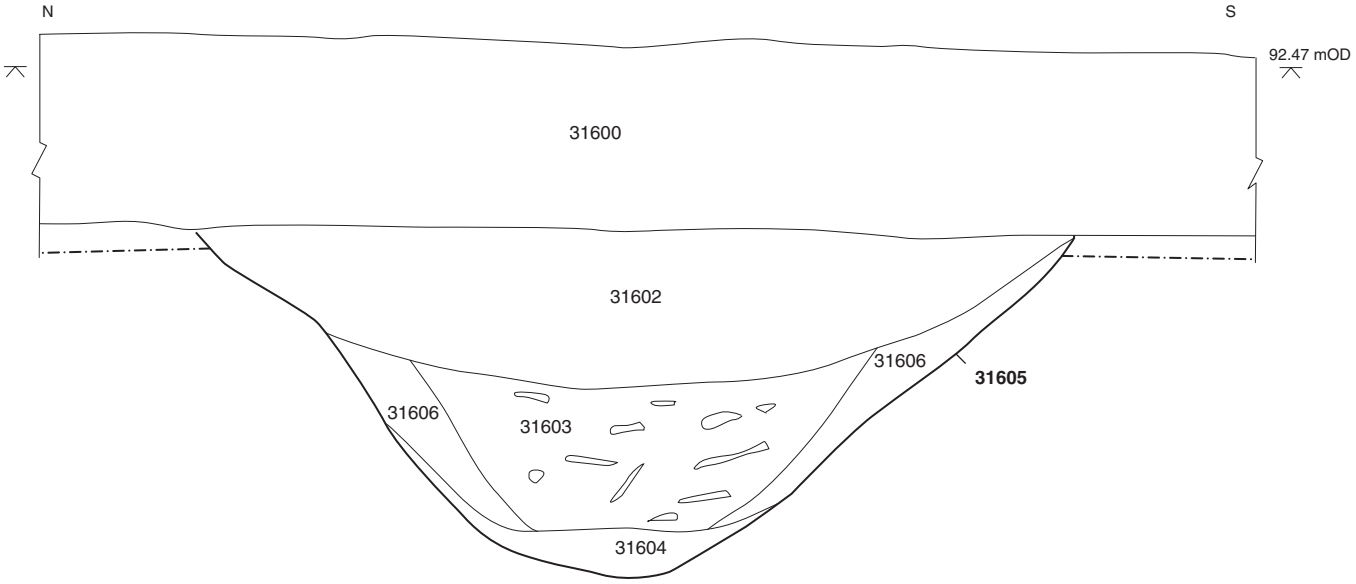

Trench 322

0 1 m

1:25

Fig. 41: Trenches 310, 316 and 322: sections

\\Server21-db\invoice codes A to H\B_codes\BITOEV*jc*05.12.13

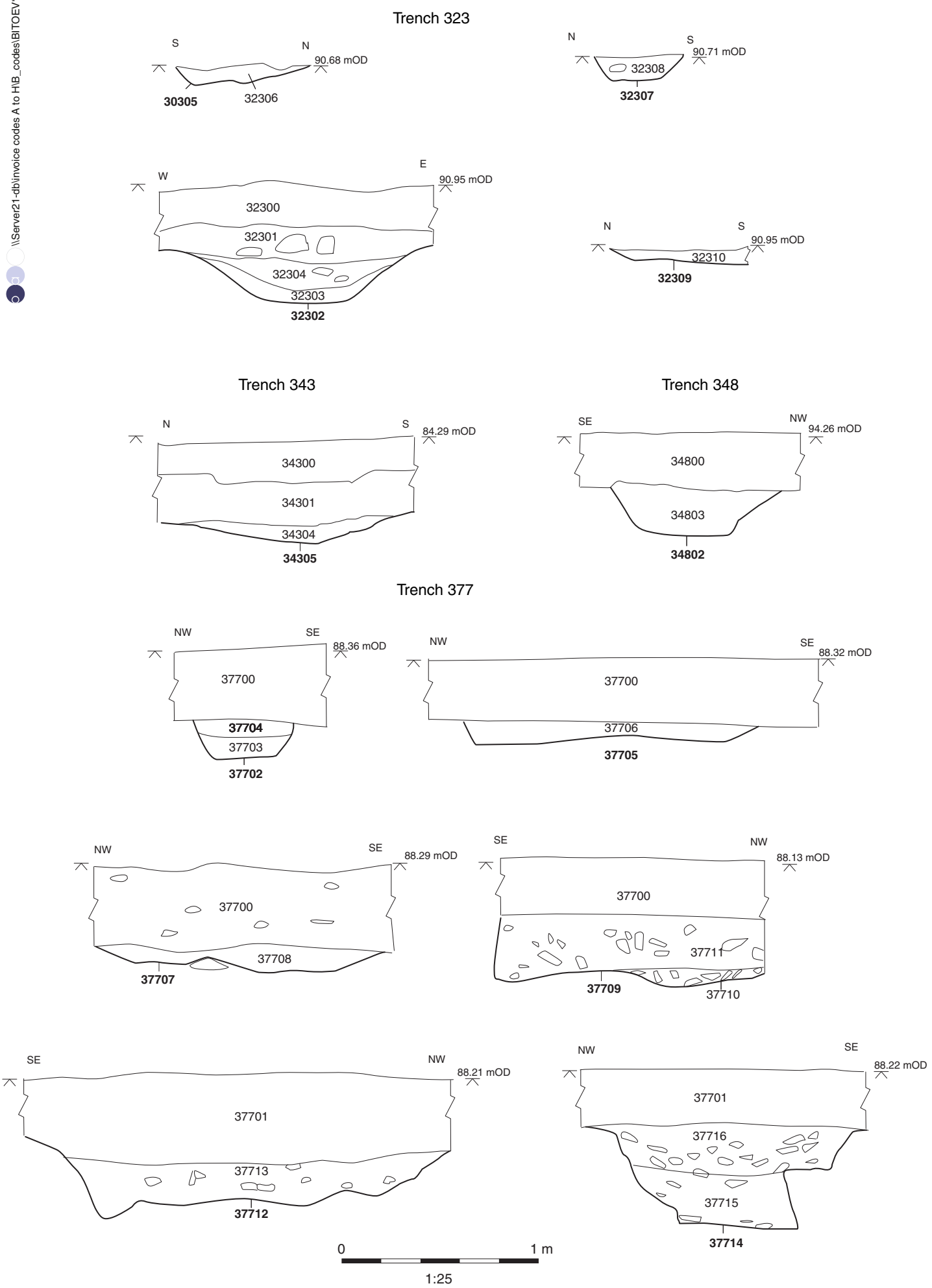

Fig. 42: Trenches 323, 343, 348 and 377: sections

\\Server21-db\invoice codes A to H\B_codes\BITOEV*jc*05.12.13

Trench 378

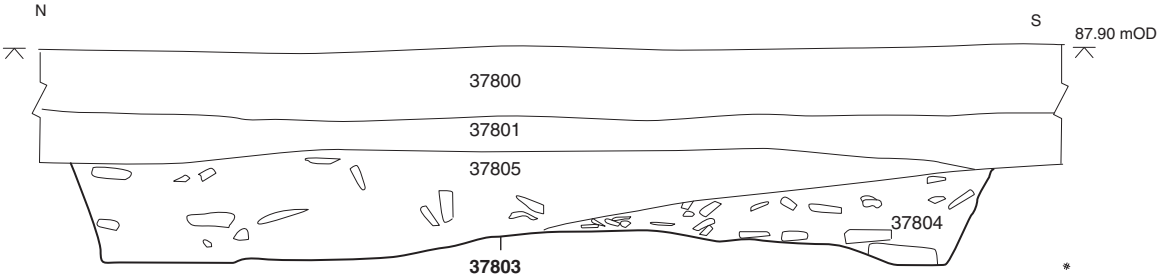

Trench 379

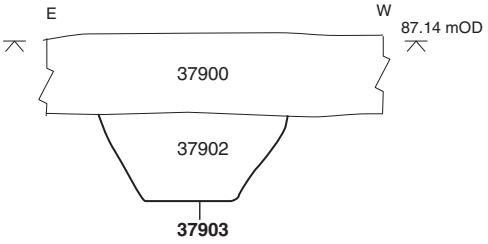

Trench 390

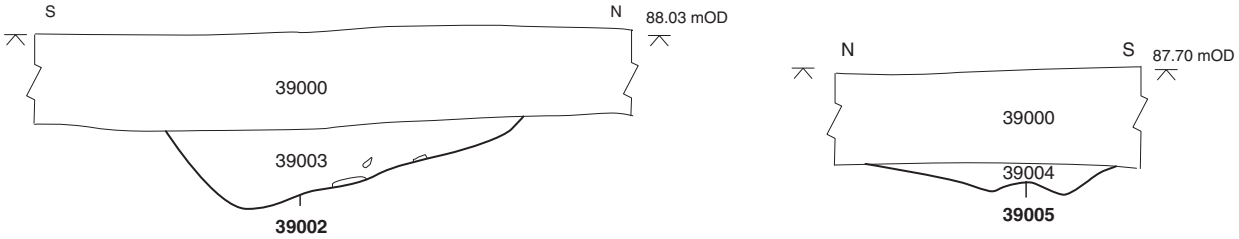

Trench 394

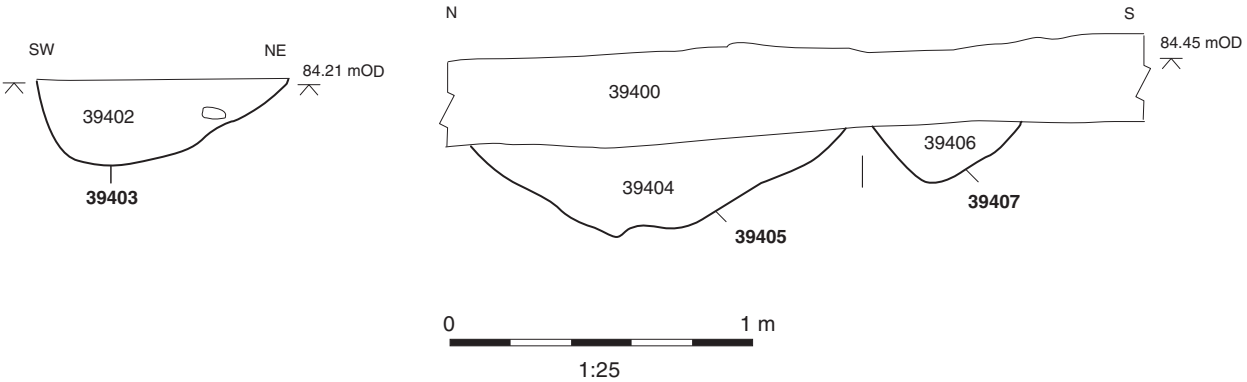

Fig. 43: Trenches 378, 379, 390 and 394: sections

\\Server21-db\invoice codes A to H\B_codes\BITOEV*jc*05.12.13

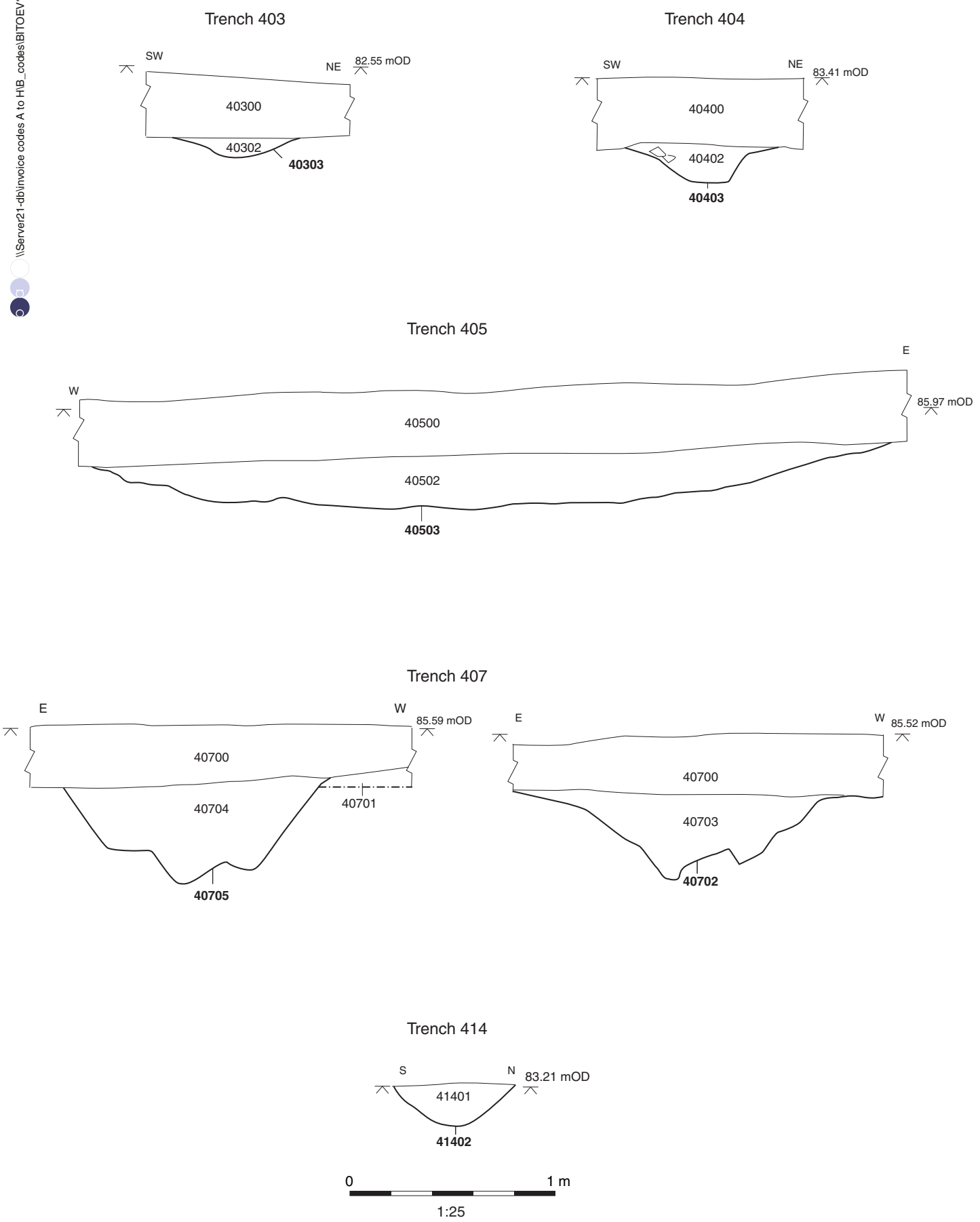

Figure 44: Trenches 403, 404, 405, 407 and 414: sections

\\Server21-db\invoice codes A to H\B_codes\BITOEV*jc*05.12.13

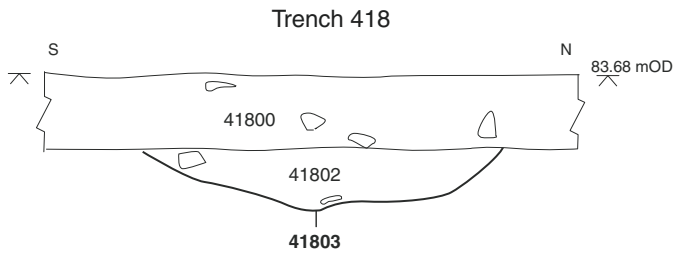

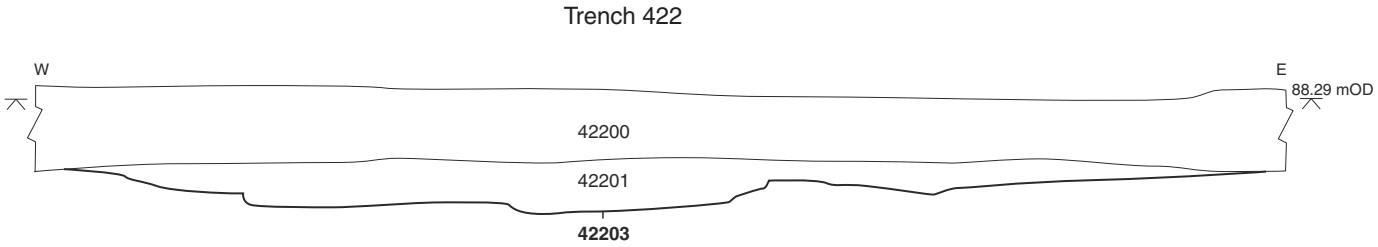

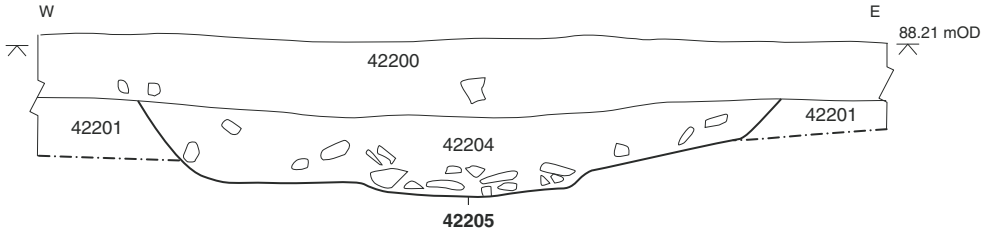

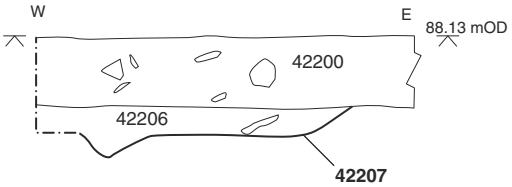

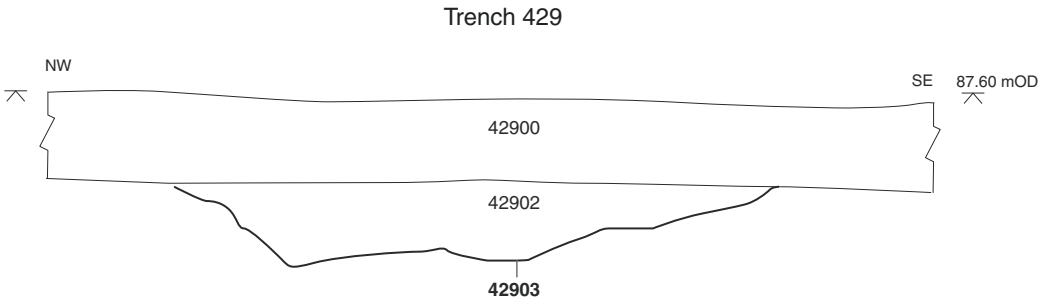

0 1 m

1:25

Figure 45: Trenches 418, 422 and 429: sections

Trench 431

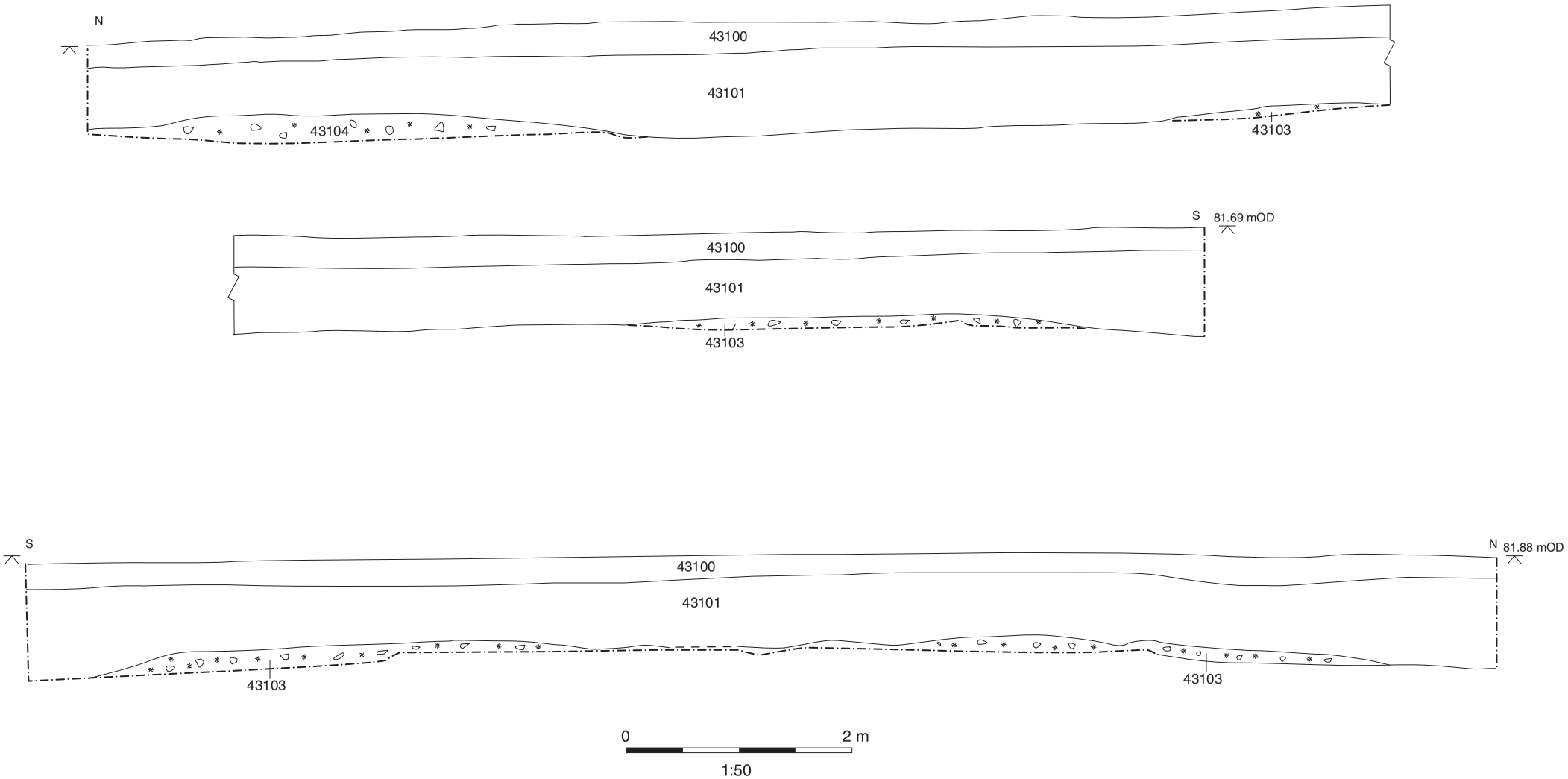

Fig. 46: Trench 431: sections

Trench 435

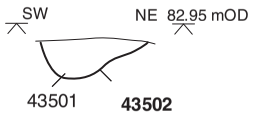

Trench 436

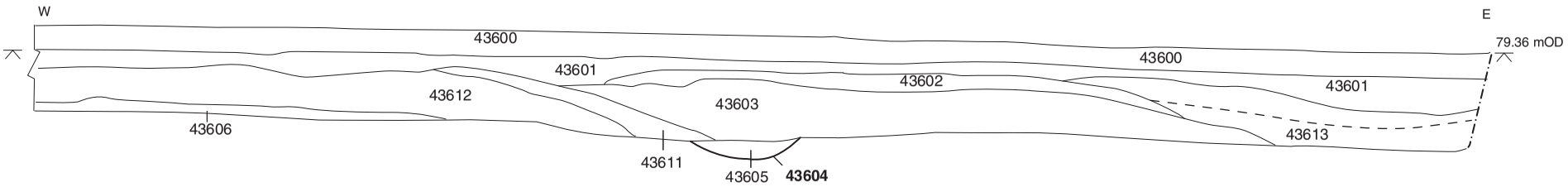

Trench 439

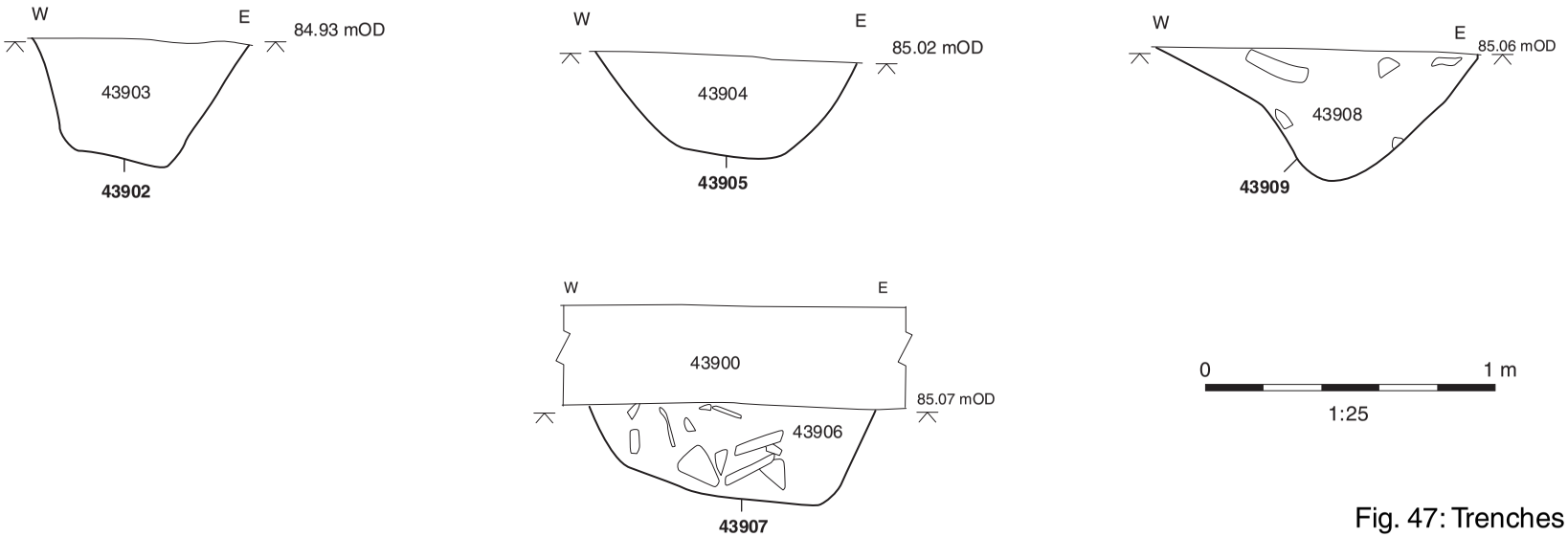

Fig. 47: Trenches 435, 436 and 439: sections

\\Server21-db\invoice codes A to H\B_codes\BITOEV*jc*05.12.13

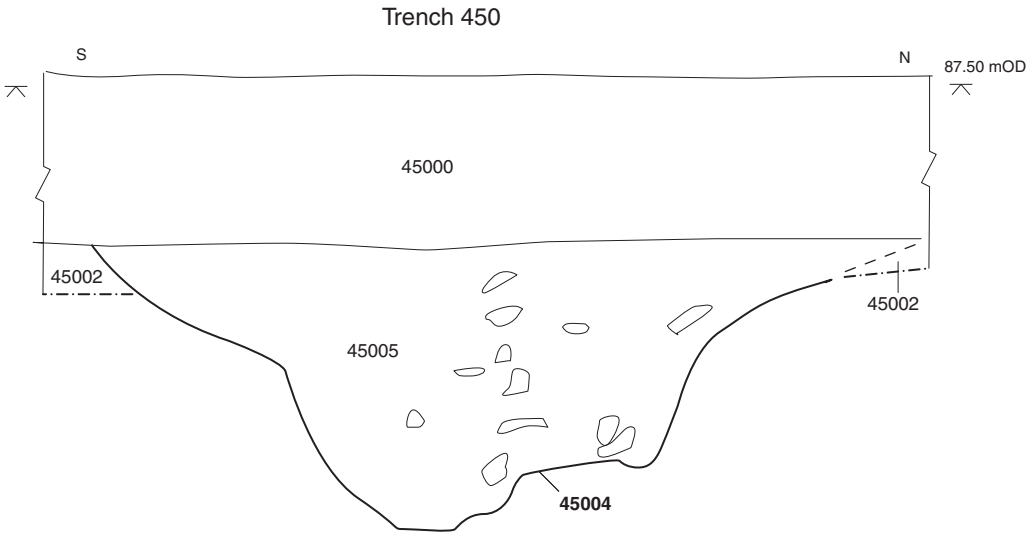

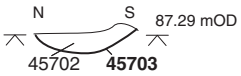

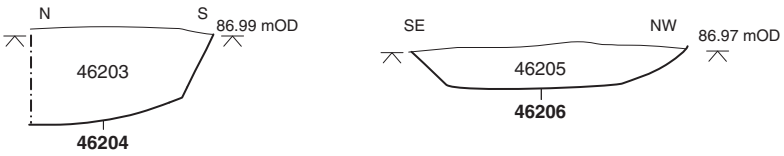

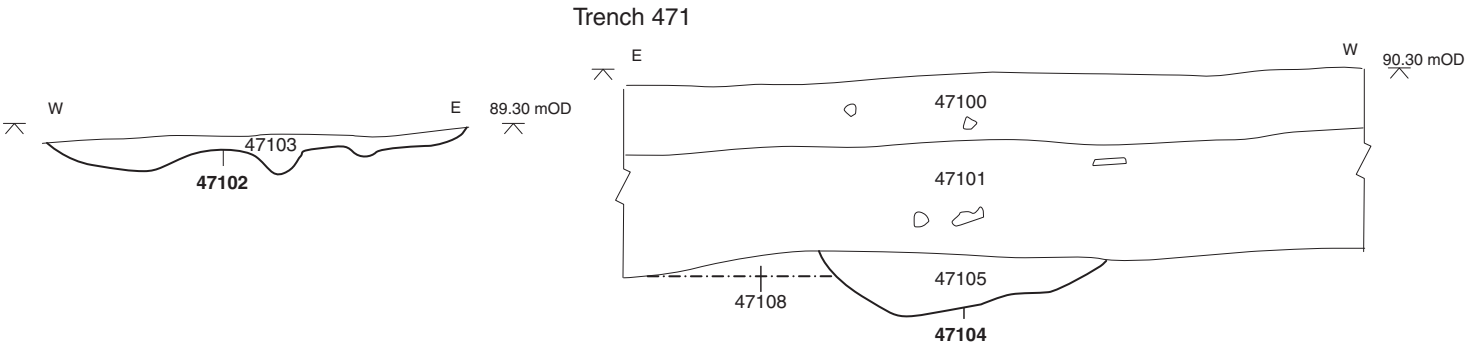

0 1 m

1:25

Fig. 48: Trenches 450, 457, 462 and 471: sections

\\Server21-db\invoice codes A to H\B_codes\BITOEV*jc*05.12.13

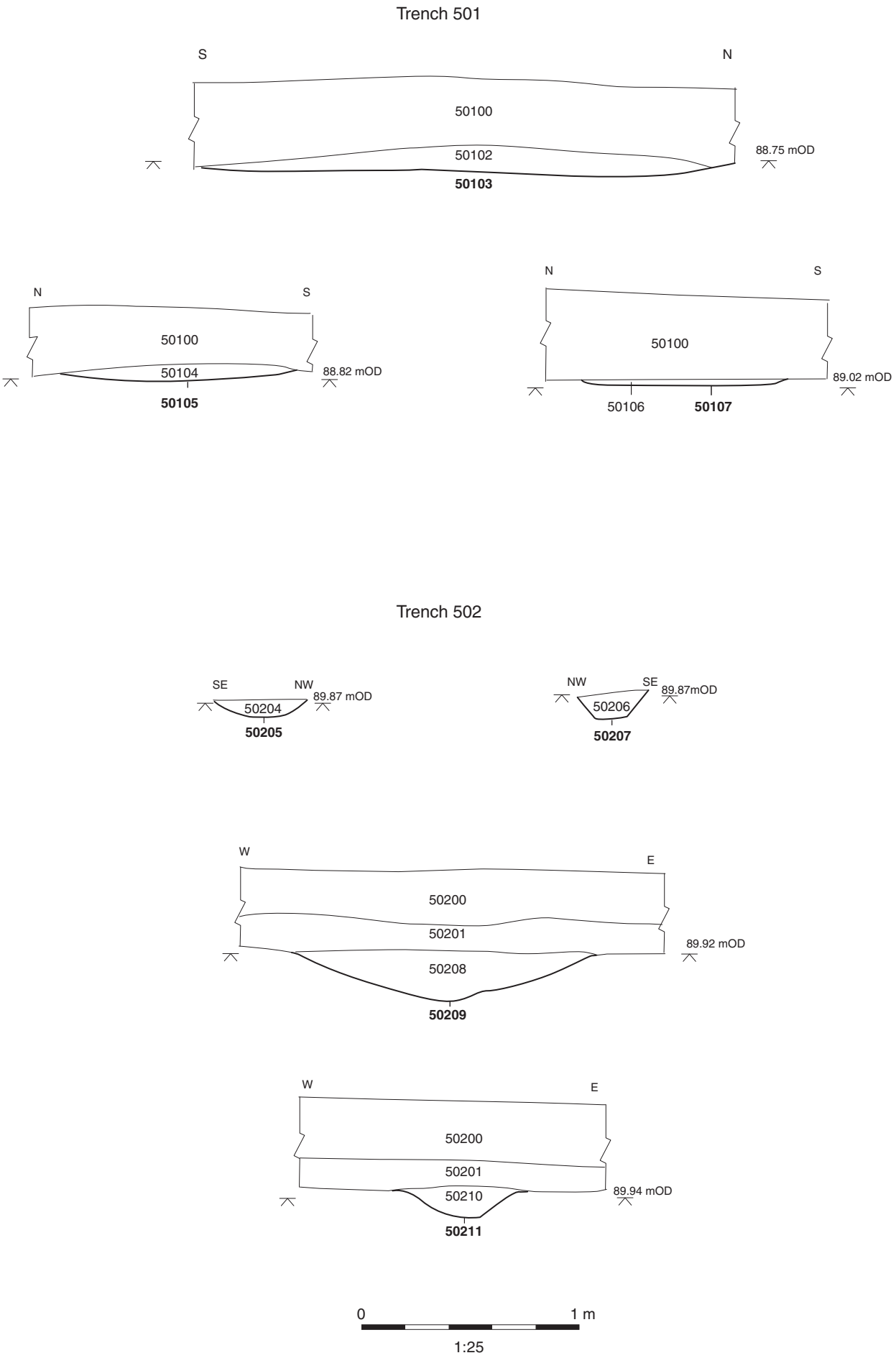

Figure 49: Trenches 501 and 502: sections

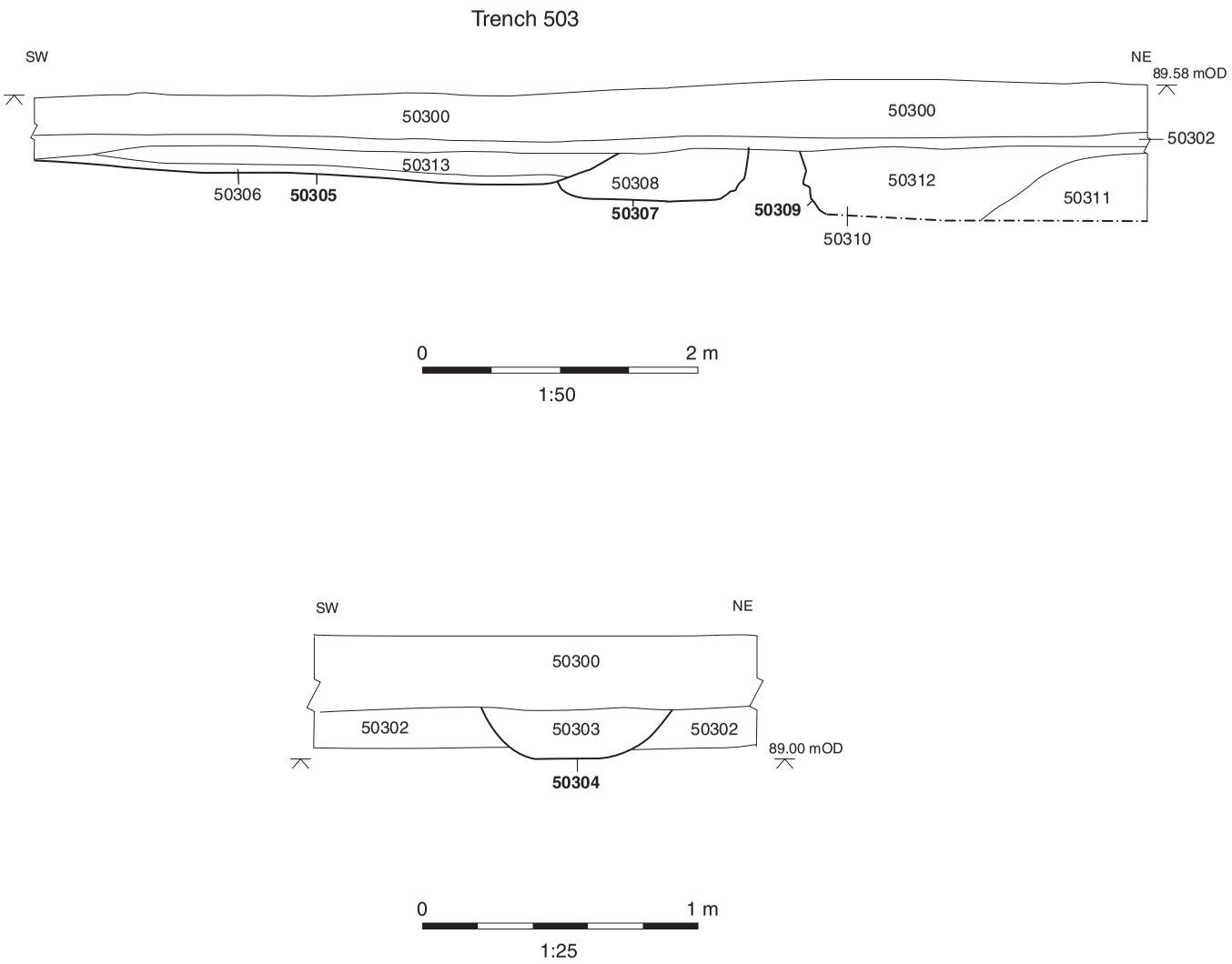

Figure 50: Trench 503: sections

\\Server21-db\invoice codes A to H\B_codes\BITOEV'jc'05.12.13

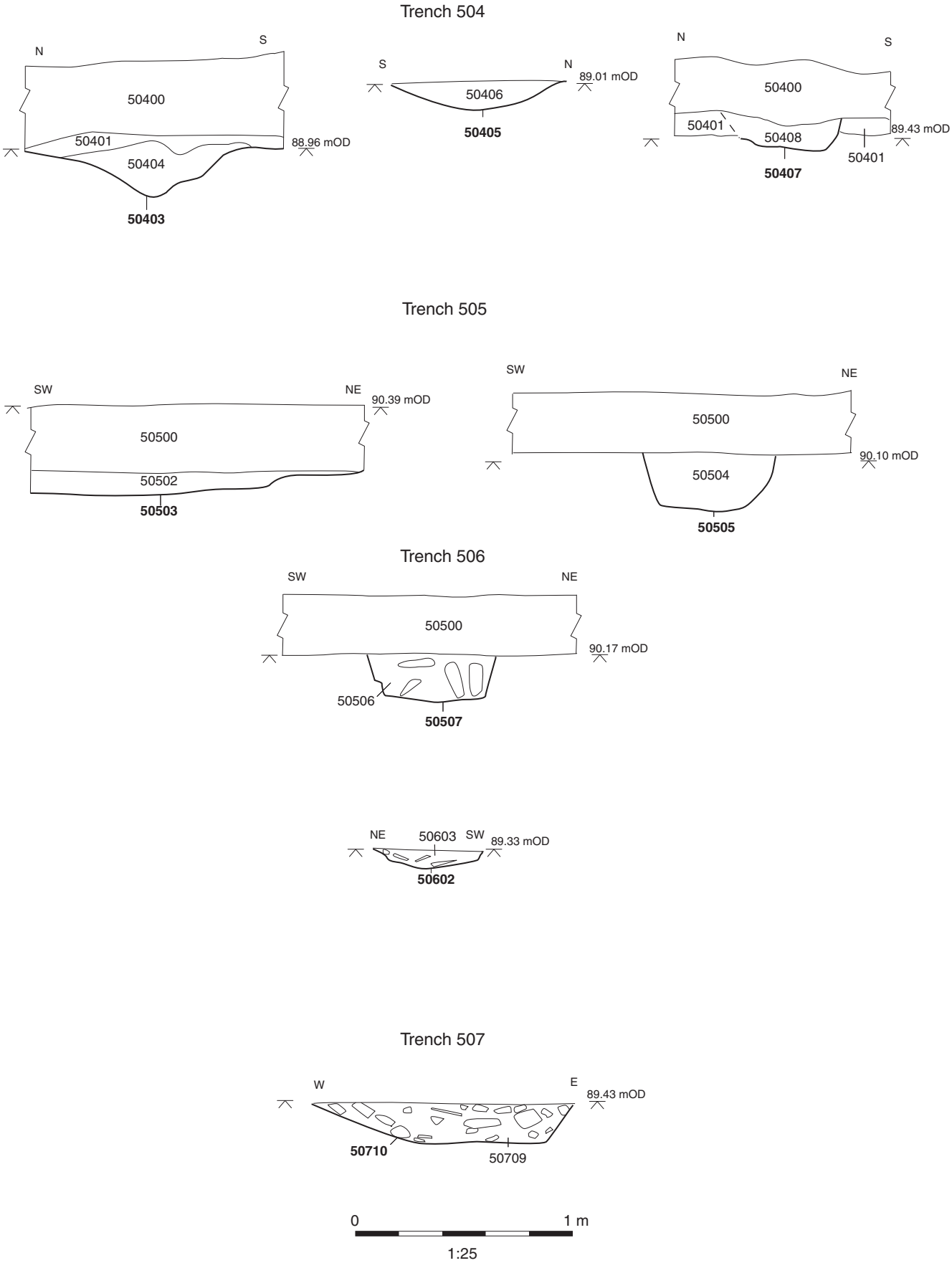

Fig. 51: Trenches 504, 505, 506 and 507: sections

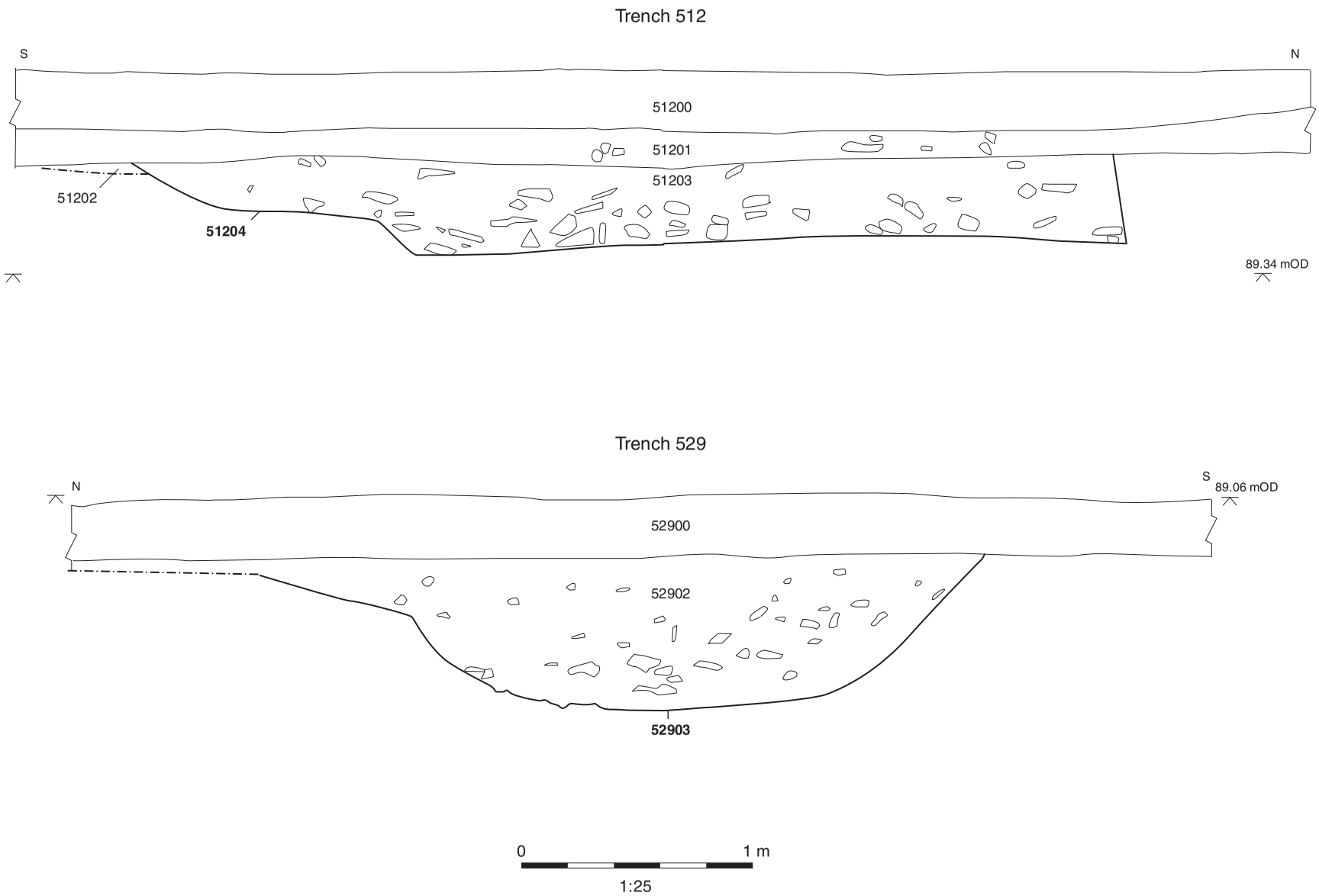

Figure 52: Trenches 512 and 529: sections

\\Server21-db\invoice codes A to H\B_codes\BITOEV*jc*05.12.13

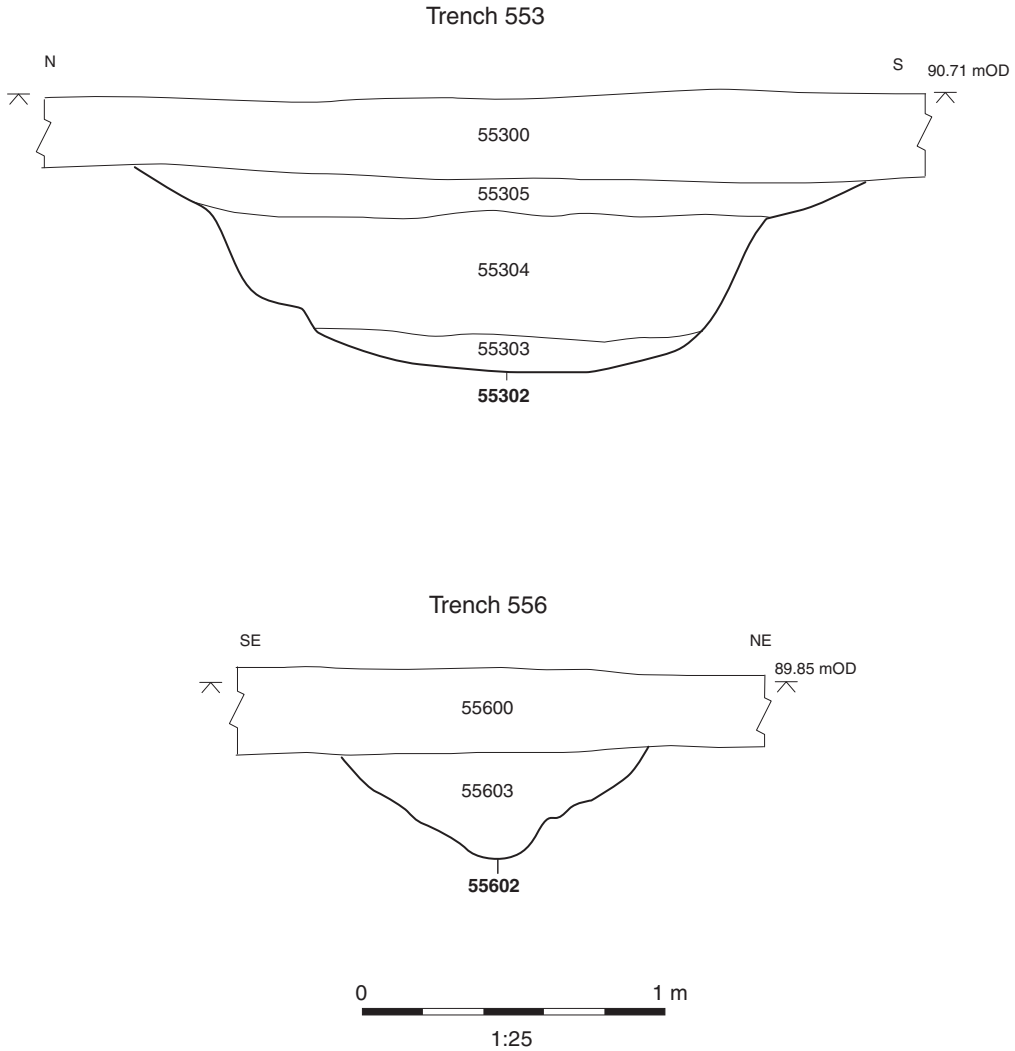

Figure 53: Trenches 553 and 556: sections

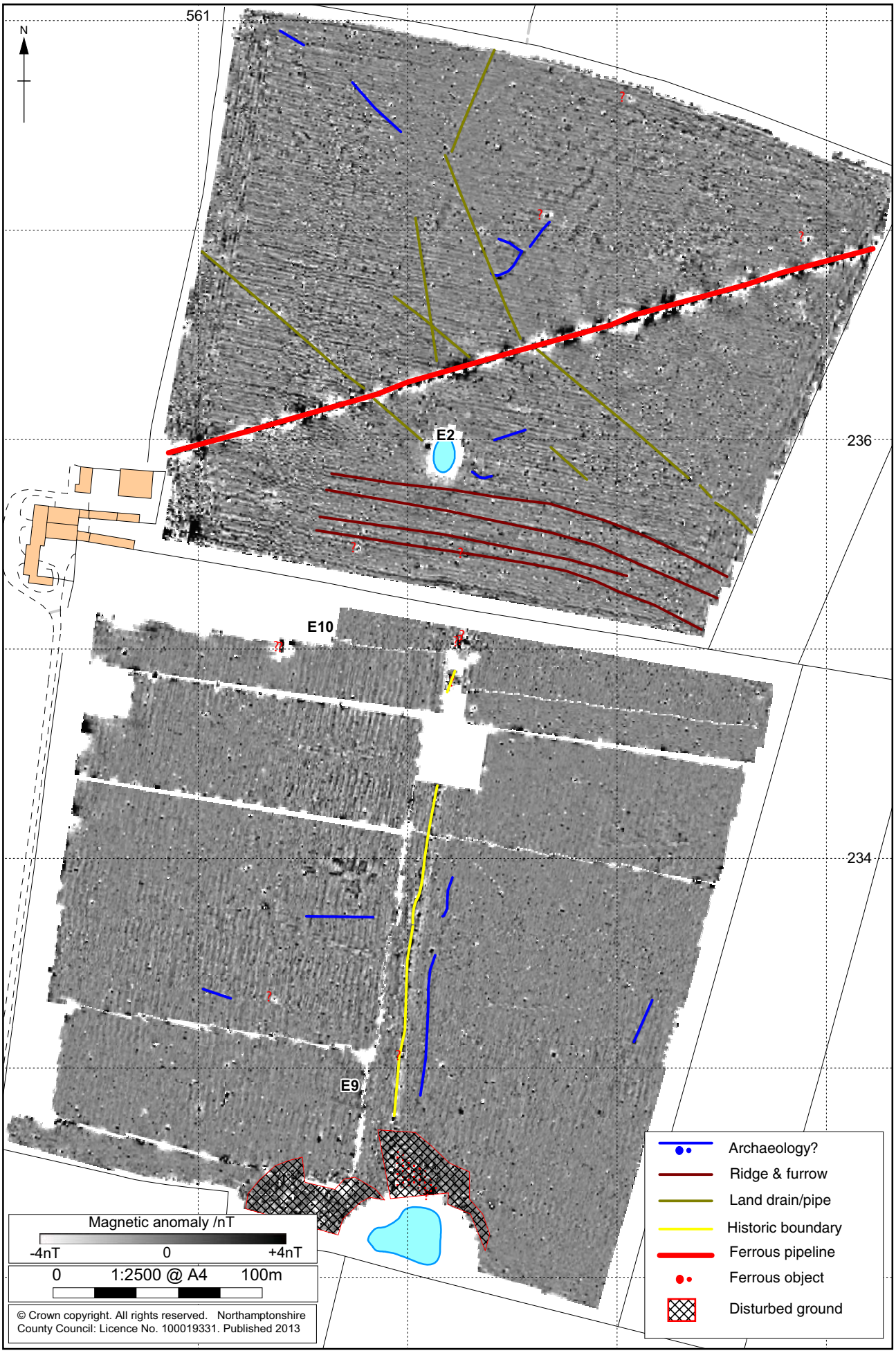

Figure 54: Additional geophysical survey

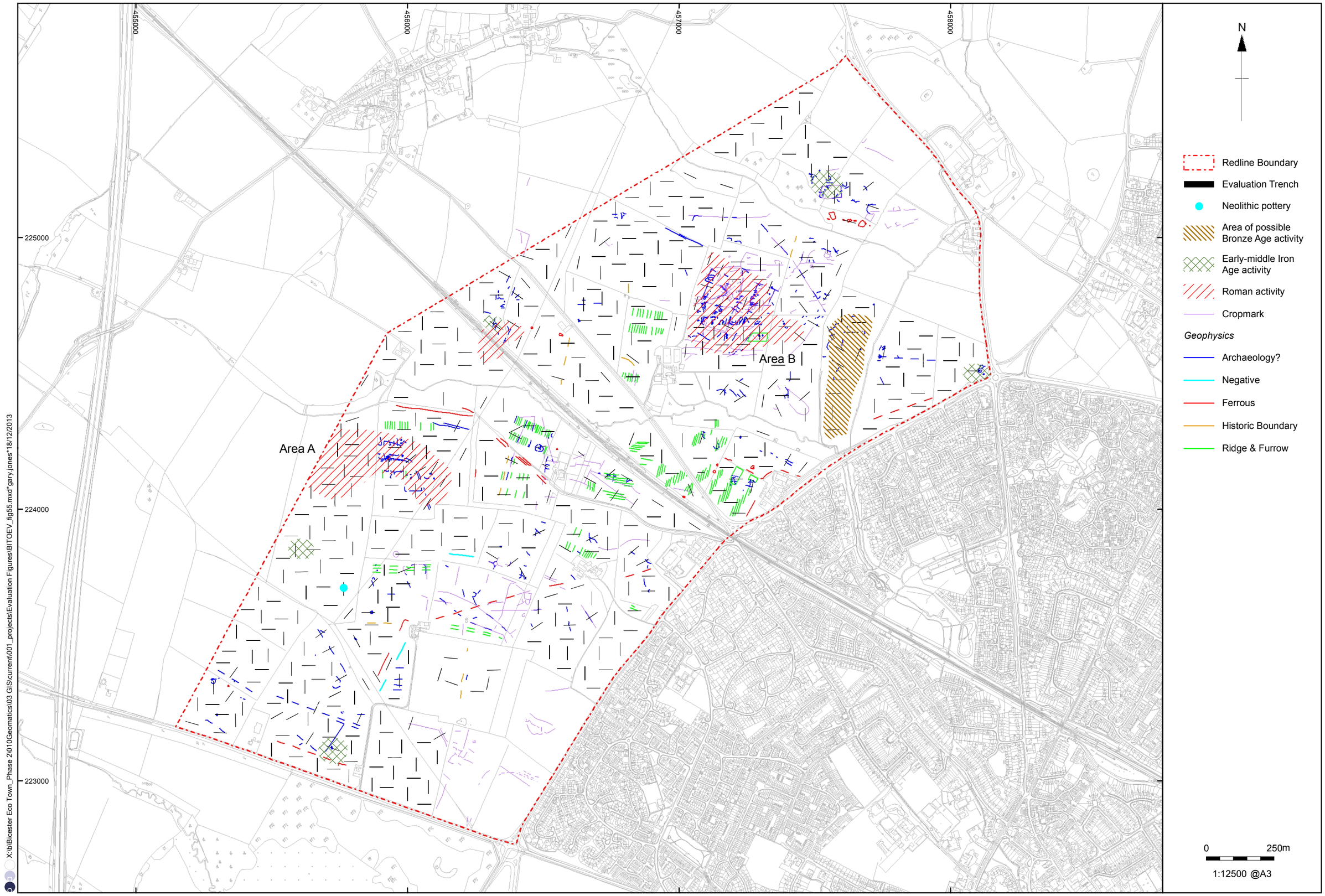

Figure 55: Archaeological Zones

Plate 1:Trench 13: Feature 1303, looking north-west

Plate 2: Trench 48: Feature 4804, looking south

Plate 3: Trench 92: Feature 9203, looking south

Plate 4: Trench 97: Feature 9703, looking south-west

Plate 5: Trench 99: Feature 9903, looking north-east

Plate 6: Trench 100: Fill 10004, looking west

Plate 7: Trench 100: Feature 10005, looking east

Plate 8: Trench 112: Feature 11204, looking east

Plate 9:Trench 114: Feature 11407, looking west

Plate 10: Trench 114: Feature 11412, looking south

Plate 11: Trench 114: Feature 11410, looking north-west

Plate 12: Trench 119: Feature 11905, looking east

Plate 13: Trench 123: Feature 12303, looking north-west

Plate 14: Trench 169: Feature 16903, looking east

Plate 15: Trench 172: Feature 17204, looking south-east

Plate 16: Trench 173: General view, looking north-east

Plate 17: Trench 173: Feature 17307, looking west

Plate 18: Trench 174: Feature 17404, looking west

Plate 19: Trench 177: Feature 17702, looking north-west

Plate 20: Trench 177: Feature 17704, looking north-west

Plate 21: Trench 177: working shot, looking south-west

Plate 22: Trench 180: Feature 18002, looking south

Plate 23: Trench 200: Feature 20008, looking north-east

Plate 24: Trench 204: Feature 20403, looking south

Plate 25: Trench 276: Feature 27607, looking east

Plate 26: Trench 278: postholes looking east

Plate 27: Trench 280: Feature 28003, looking south

Plate 28: Trench 290: Feature 29003, looking east

Plate 29: Trench 302: Features 30203 and 30205, looking south-east

Plate 30: Trench 316: Feature 31605, looking west

Plate 31: Trench 322: Features 32203 and 32205, looking north-east

Plate 32: Trench 323: Feature 32302, looking south

Plate 33: Trench 323: Feature 32305, looking west

Plate 34: Trench 323: Features 32307 and 32309, looking north

Plate 35: Trench 348: Feature 34802, looking south-west

Plate 36: Trench 377: Feature 37707, looking north

Plate 37: Trench 377: Feature 37709, looking south-west

Plate 38: Trench 377: Feature 37714, looking north-west

Plate 39: Trench 378: Feature 37803, looking east

Plate 40: Trench 379: Feature 37903, looking south

Plate 41: Trench 394: Feature 39403, looking north-west

Plate 42: Trench 394: Features 39405 and 39407, looking north-east

Plate 43: Trench 404: Feature 40403, looking north-west

Plate 44: Trench 407: Feature 40705, looking south

Plate 45: Trench 414: Feature 41402, looking north

Plate 46: Trench 422: Feature 42203, looking north

Plate 47: Trench 431: General view, looking north-west

Plate 48: Trench 431: Feature 43104, looking east

Plate 49:Trench 435: Feature 43502, looking north-west

Plate 50: Trench 436: Feature 43604, looking north

Plate 51: Trench 436: Feature 43606, looking north-west

Plate 52: Trench 439: pits, looking north

Plate 53: Trench 450: Feature 45004, looking west

Plate 54: Trench 471: Feature 47104, looking south

Plate 55: Trench 502: Feature 50209, looking north

Plate 56: Trench 503: Features 50307 and 50309, looking north-west

Plate 57: Trench 504: Feature 50403, looking east

Plate 58: Trench 505: Feature 50505, looking west

Plate 59: Trench 505: Feature 50507, looking west

Plate 60: Trench 512: Feature 51204, looking west

Plate 61: Trench 529: Feature 52903, looking east

Plate 62: Trench 553: Feature 55302, looking east

Head Office/Registered Office/ OA South

Janus House
Osney Mead
Oxford OX2 0ES

t: +44 (0) 1865 263 800
f: +44 (0)1865 793 496
e: info@oxfordarch.co.uk
w:http://thehumanjourney.net

OA North

Mill 3
Moor Lane
Lancaster LA1 1GF

t: +44 (0) 1524 541 000
f: +44 (0) 1524 848 606
e: oanorth@thehumanjourney.net
w:http://thehumanjourney.net

OA East

15 Trafalgar Way
Bar Hill
Cambridgeshire
CB23 8SQ

t: +44 (0)1223 850500
f: +44 (0)1223 850599
e: oaeast@thehumanjourney.net
w:http://thehumanjourney.net

Director: David Jennings, BA MIFA FSA

Oxford Archaeology Ltd is a Private Limited Company, N^{O}: 1618597 and a Registered Charity, N^{O}: 285627