

Figure 153. Overall site plan gridded in 30 × 40 m areas to show the layout of plans on Microfiche 4. The numbers refer to individual frames on the microfiche.

Fiche 4

Frame 2

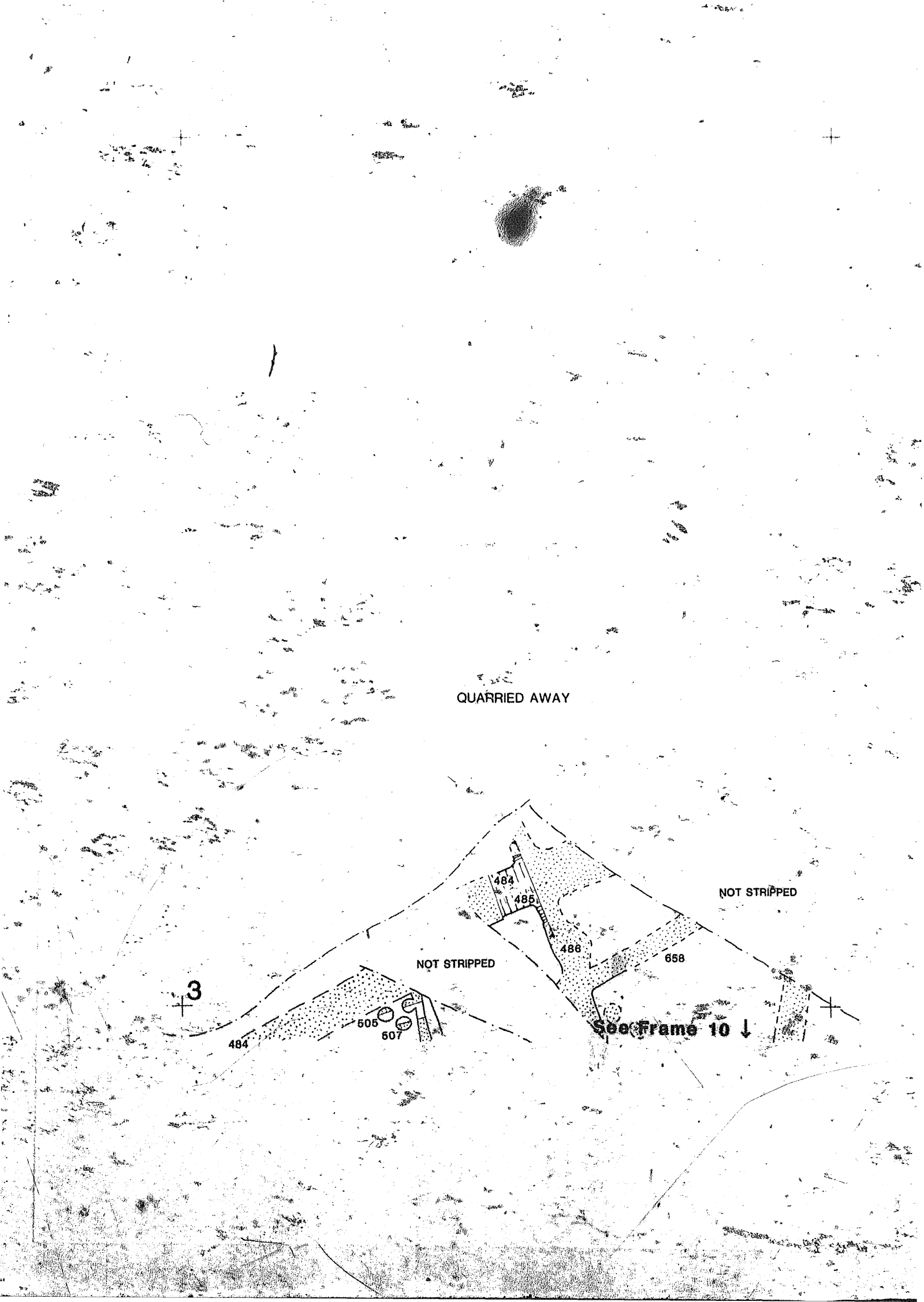
QUARRIED AWAY
NOT STRIPPED
NOT STRIPPED
484
485
486
658
505
507
484
3
See Frame 10 ↓

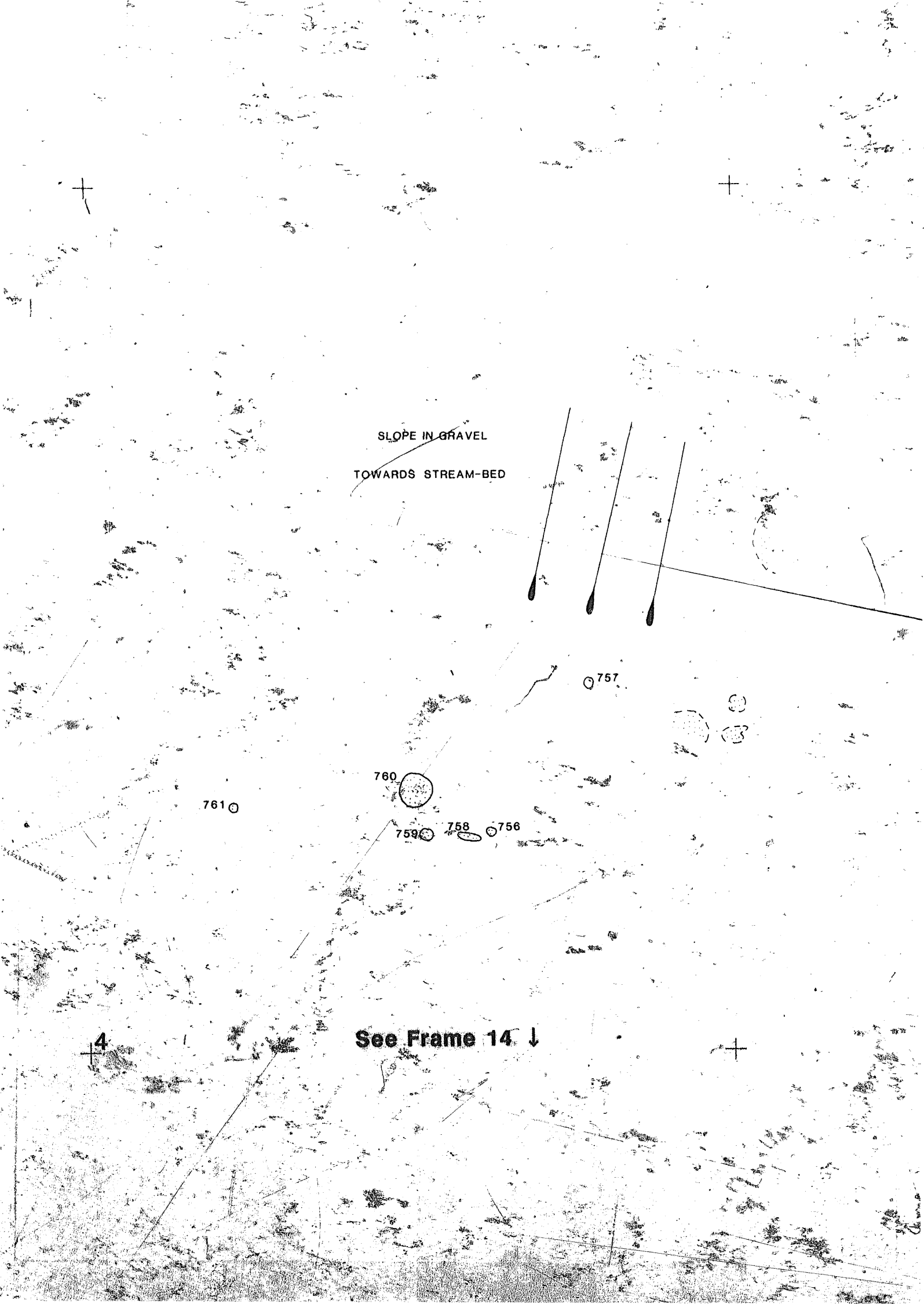
SLOPE IN GRAVEL
TOWARDS STREAM-BED
757
760
761
759
758
756
4
See Frame 14 ↓


SILTY LAYER
1169
5


VENEYMORE LANE
SILTY LAYER
1169
6
6





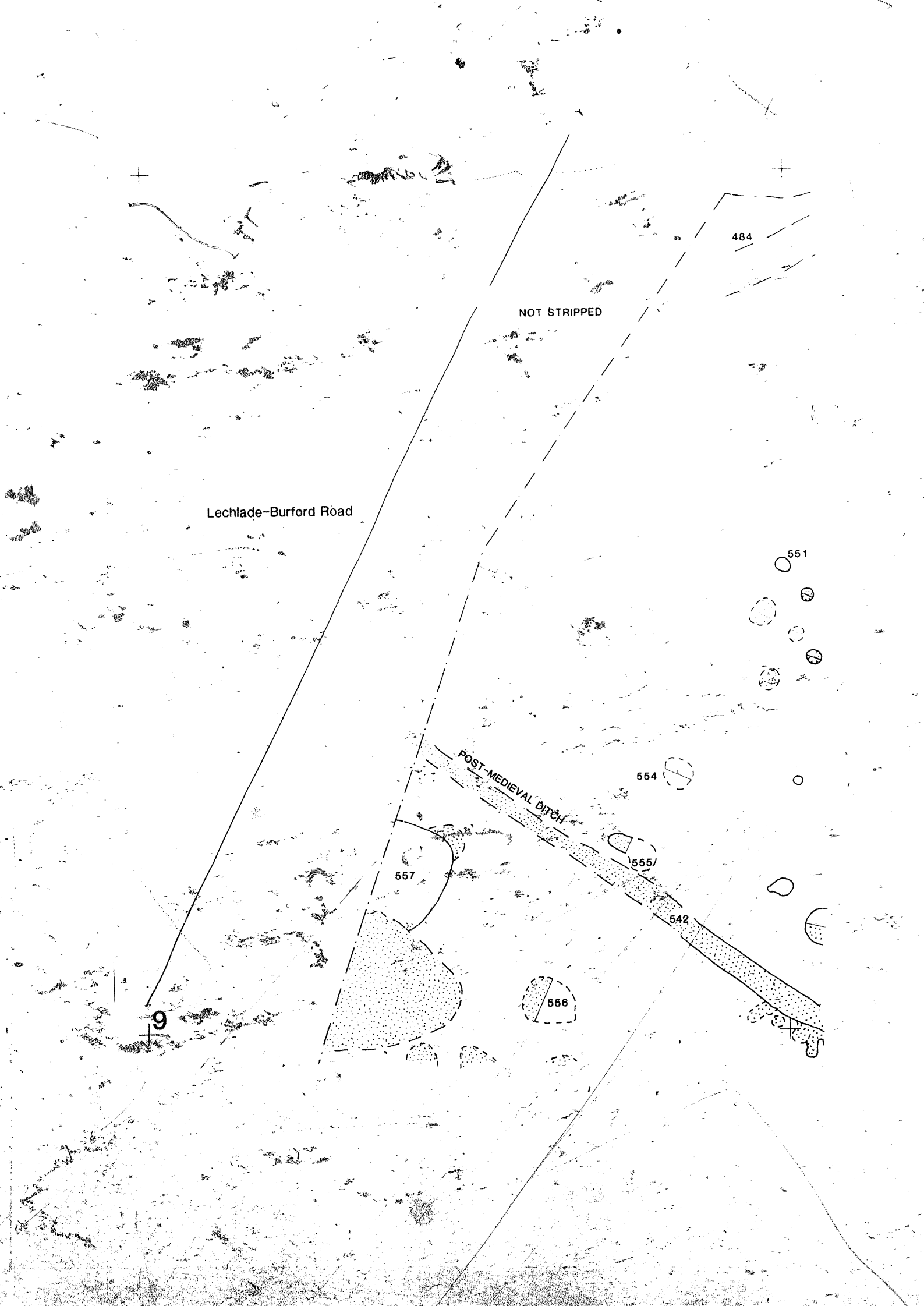
484
NOT STRIPPED
Lechlade-Burford Road
551
554
POST-MEDIEVAL DITCH
555
557
542
556
9

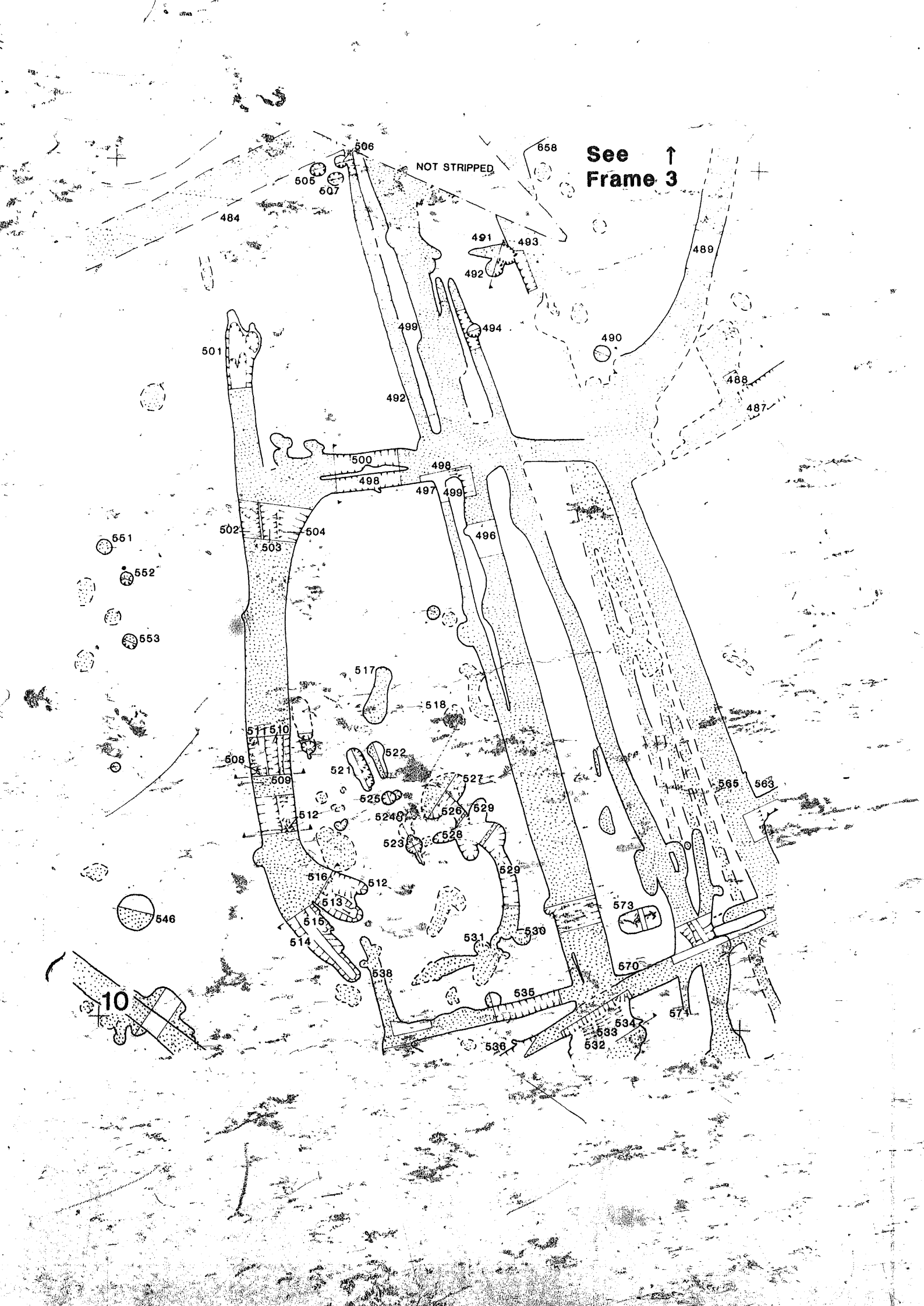
See ↑
Frame 3
NOT STRIPPED
506
505
507
658
484
491
493
492
489
499
494
490
501
488
487
492
500
498
498
497
499
502
504
503
496
551
552
553
517
518
511
510
508
509
522
521
527
525
524
526
529
512
523
528
529
516
512
513
515
514
546
531
530
573
570
538
535
534
533
532
536
571
565
563
10

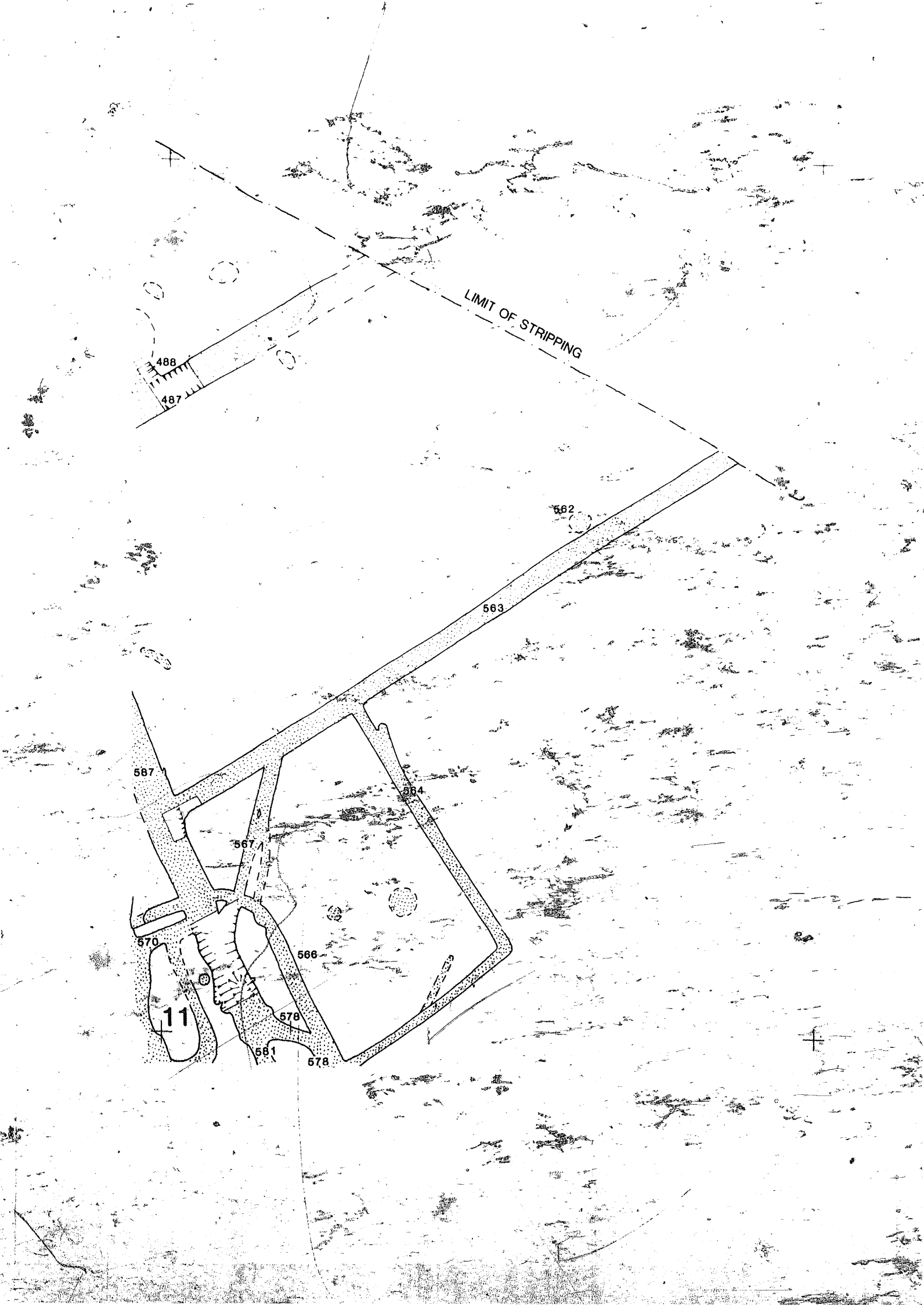
LIMIT OF STRIPPING
488
487
562
563
564
567
587
570
566
578
581
578
11






See Frame 4 ↑
754
753
1166
See Frame 19 →
752
751
14




394
392
398
399
16


QUARRIED AWAY
398
397
17



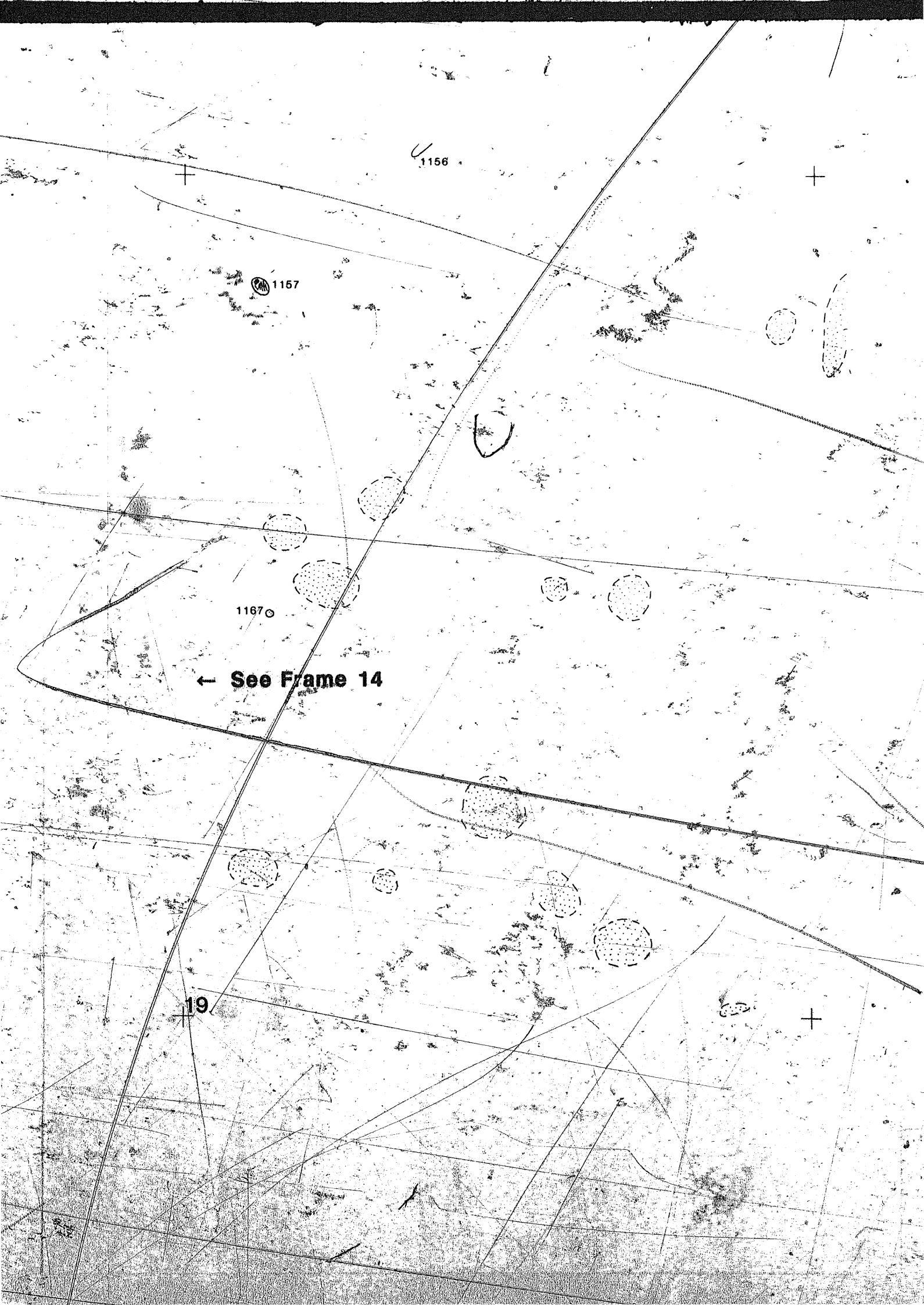
1156
1157
1167
← See Frame 14
19

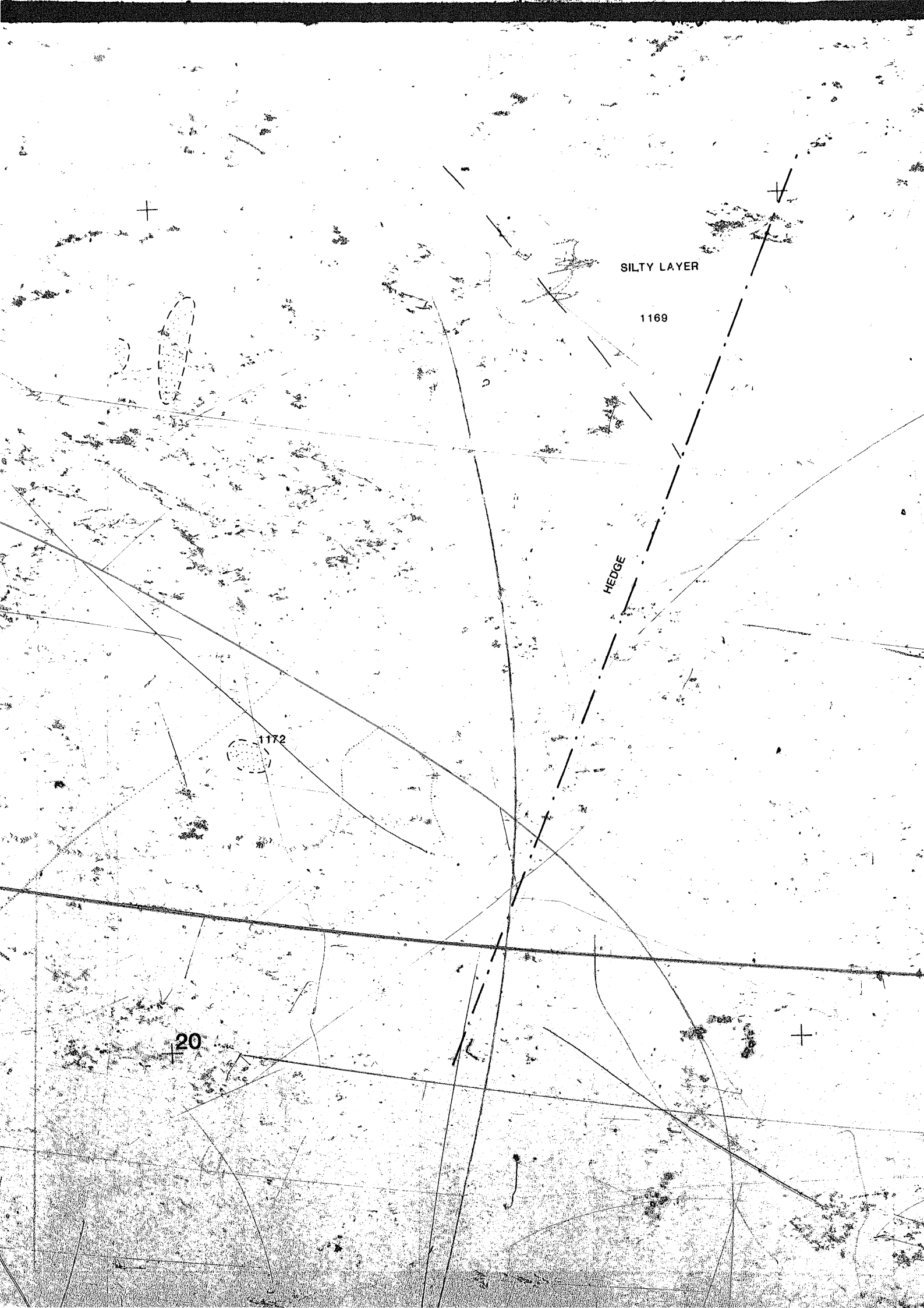
SILTY LAYER
1169
HEDGE
1172
20




Lechlade–Burford Road
22
558

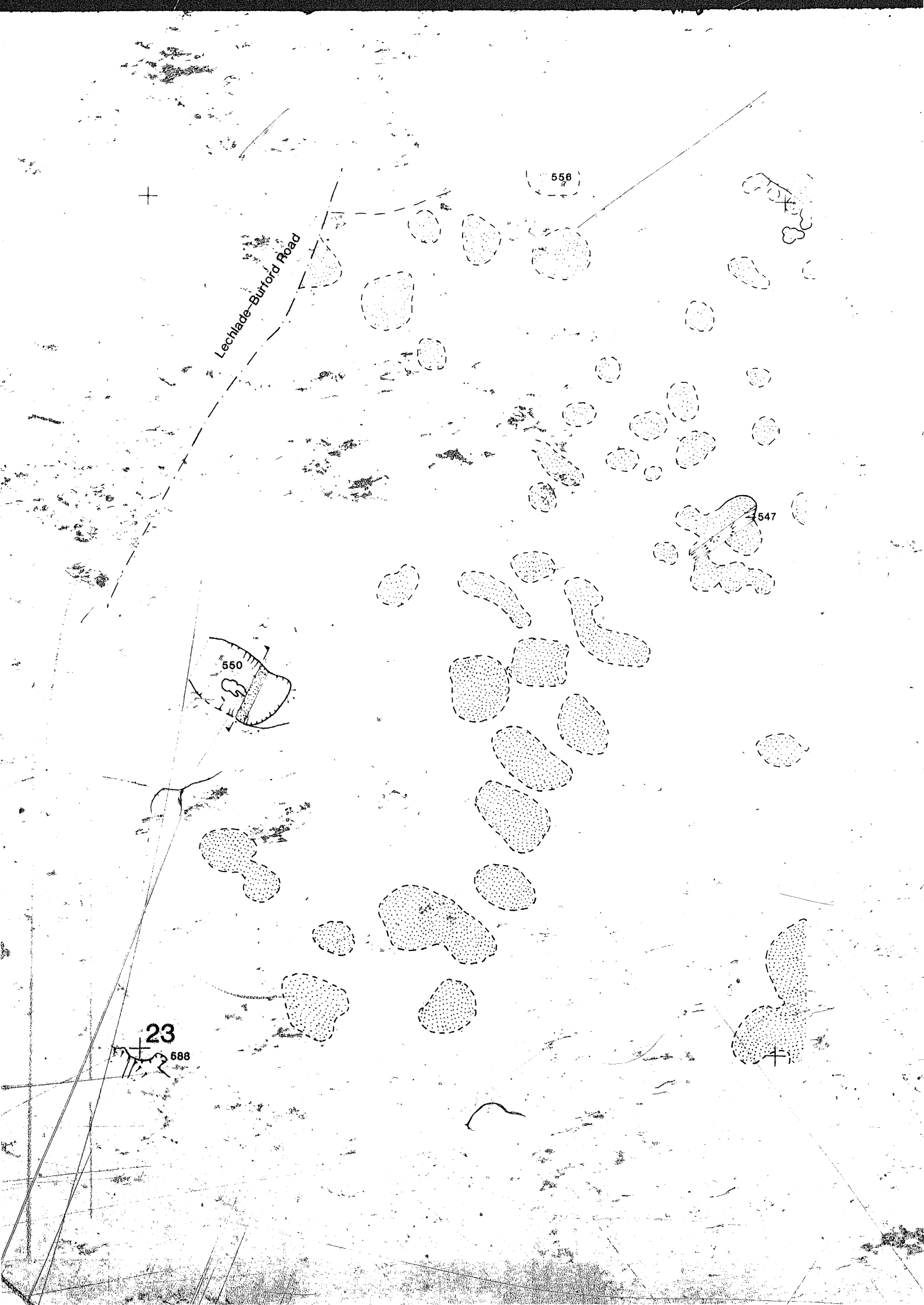
556
Lechlade-Burford Road
547
550
23
588

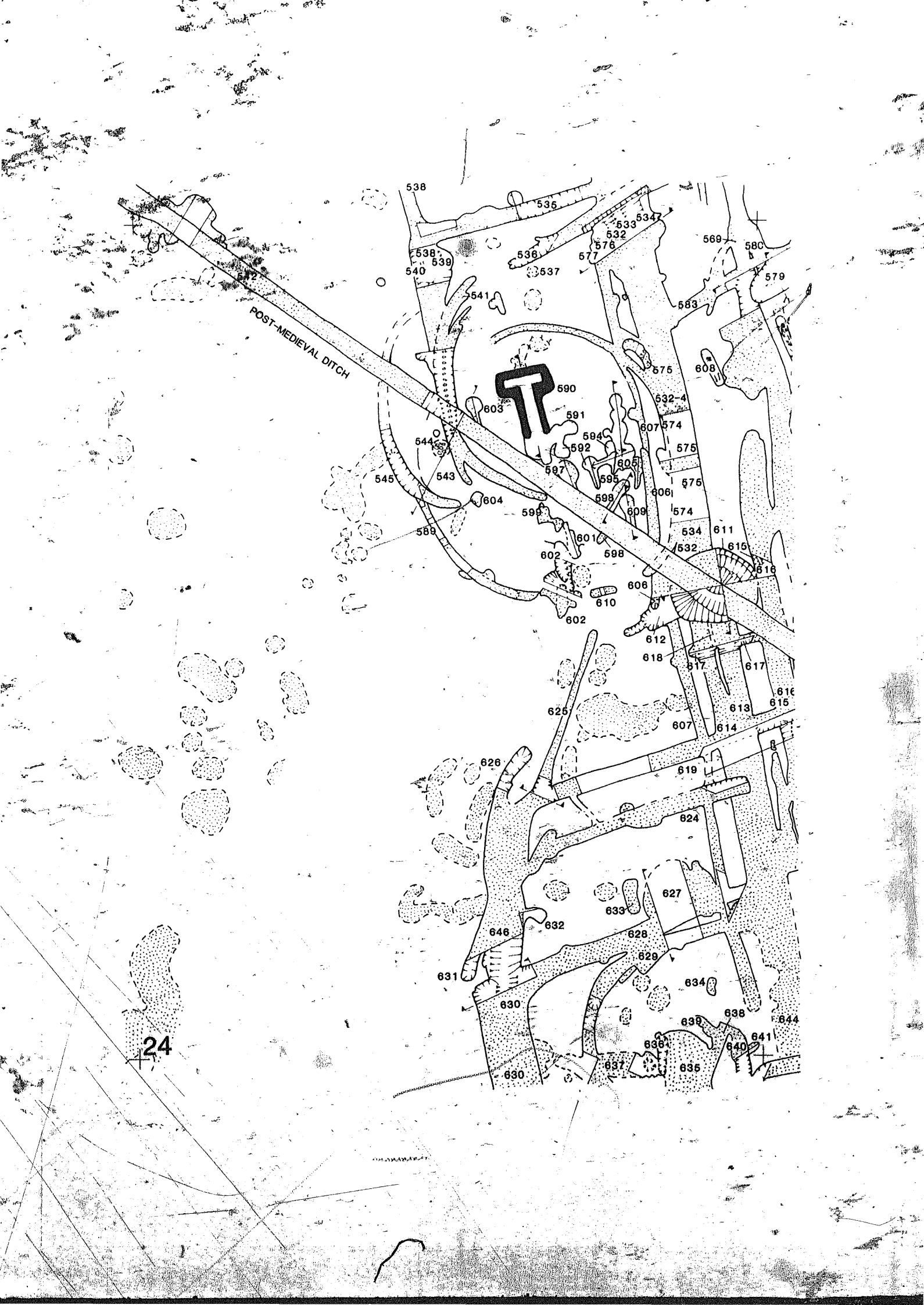
POST-MEDIEVAL DITCH
538
535
533
534
532
576
577
536
537
538
539
540
542
541
569
580
579
583
575
608
590
603
591
532-4
607
574
594
592
575
544
545
543
597
605
595
575
606
604
598
609
574
599
589
601
534
611
532
615
616
602
598
606
610
602
612
618
617
617
616
615
613
625
607
614
626
619
624
627
633
632
646
628
629
631
634
630
638
639
644
641
636
640
637
635
630
24

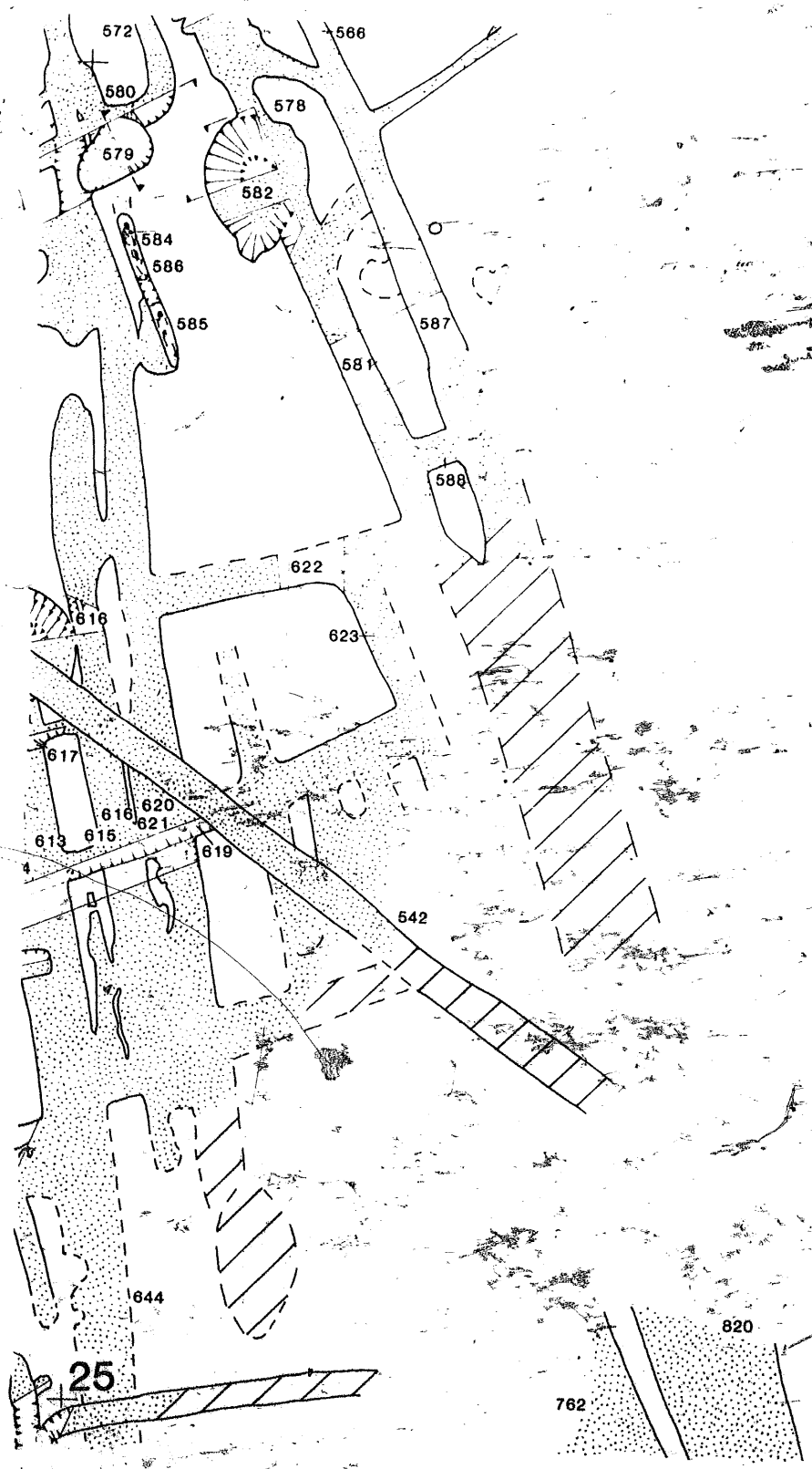
572
566
580
578
579
582
584
586
585
587
581
588
622
616
623
617
620
616
621
615
613
619
542
644
820
762
25


777
776
26


750
1158
749
748
1163
1164
1162
ROUNDHOUSE
28
1100-1136


393
389
391
390
433
29


392
396
30


396
427
426
425
31

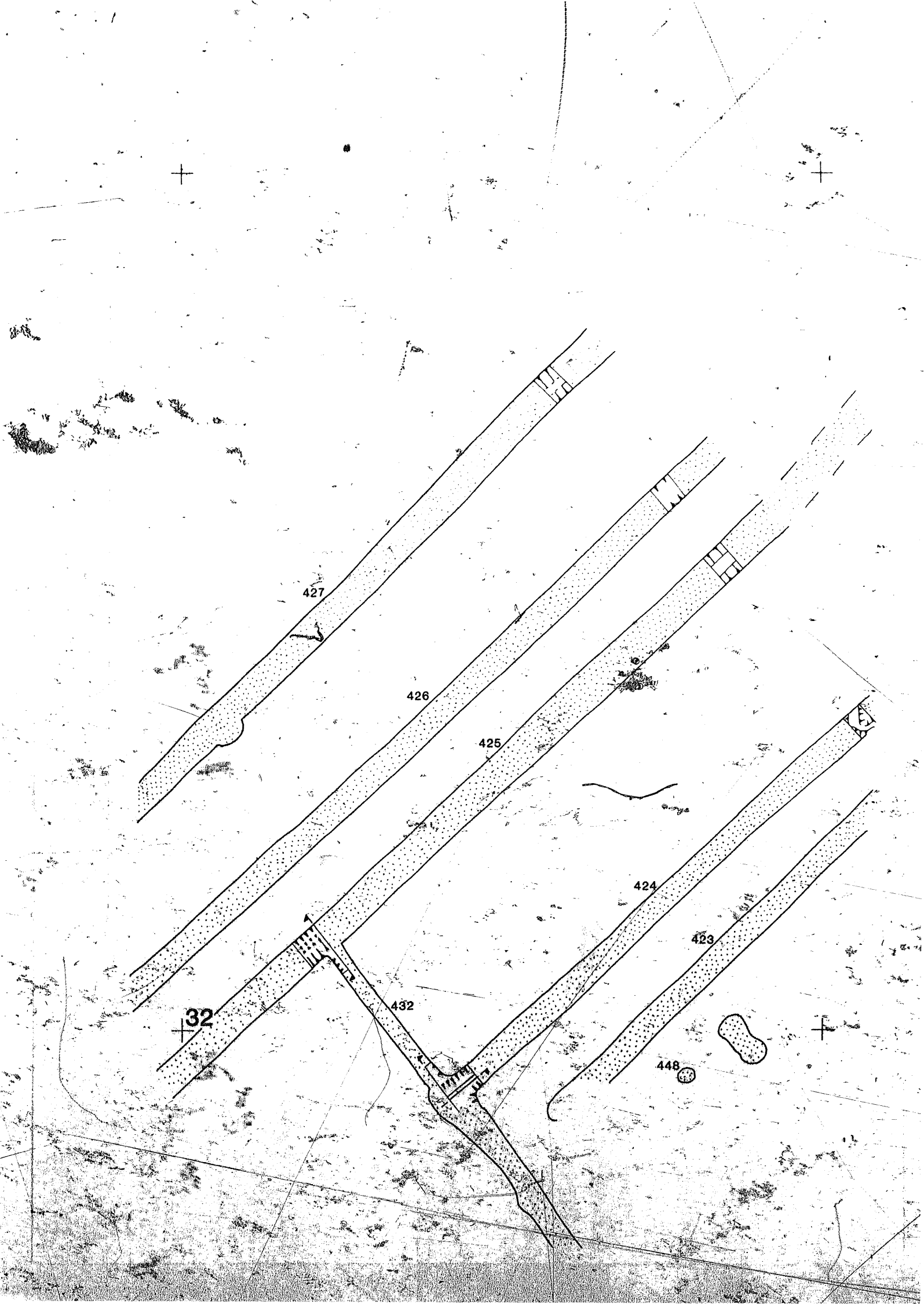
427
426
425
424
423
432
32
448

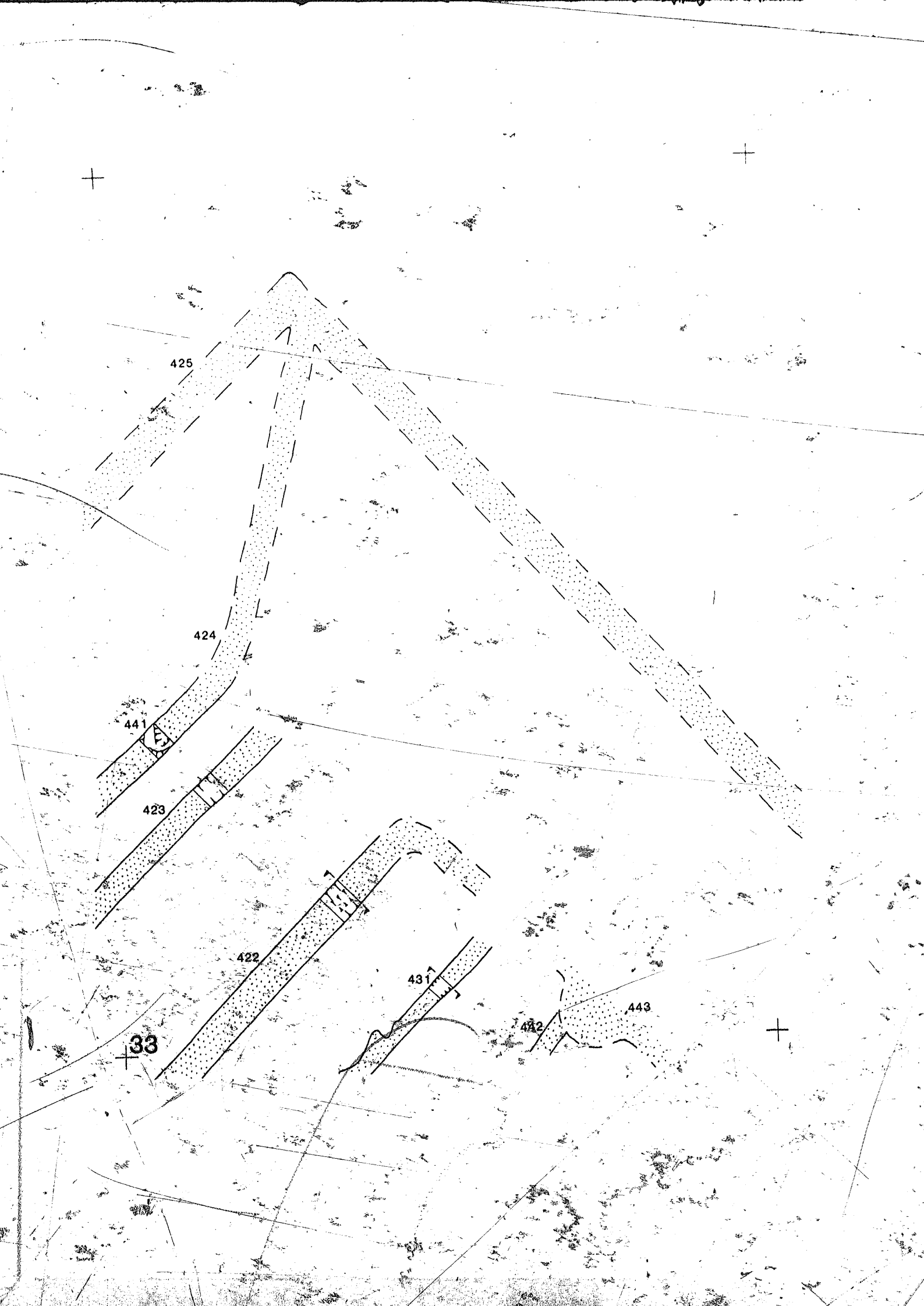
425
424
441
423
422
431
442
443
33



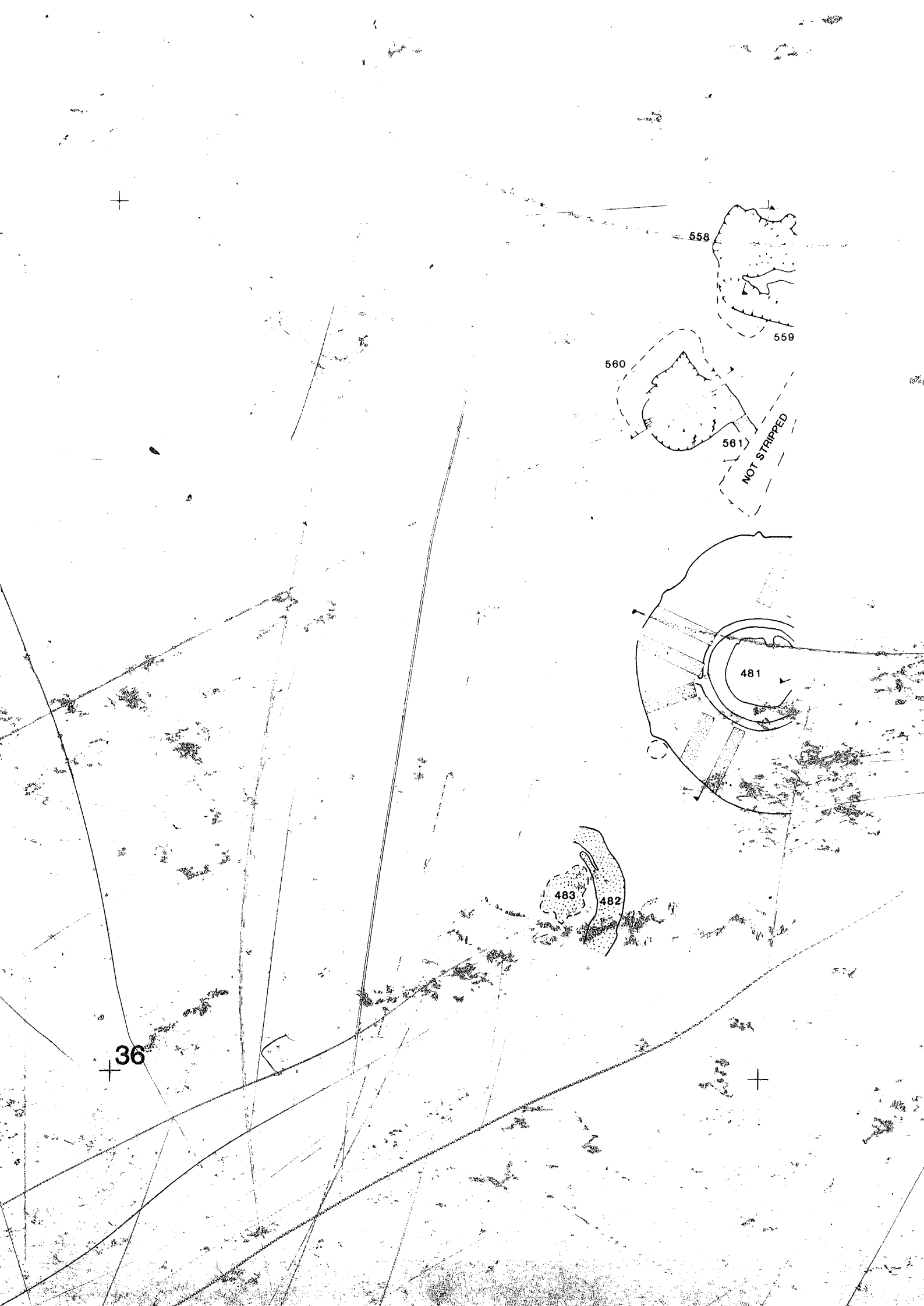
558
559
560
561
NOT STRIPPED
481
483
482
36

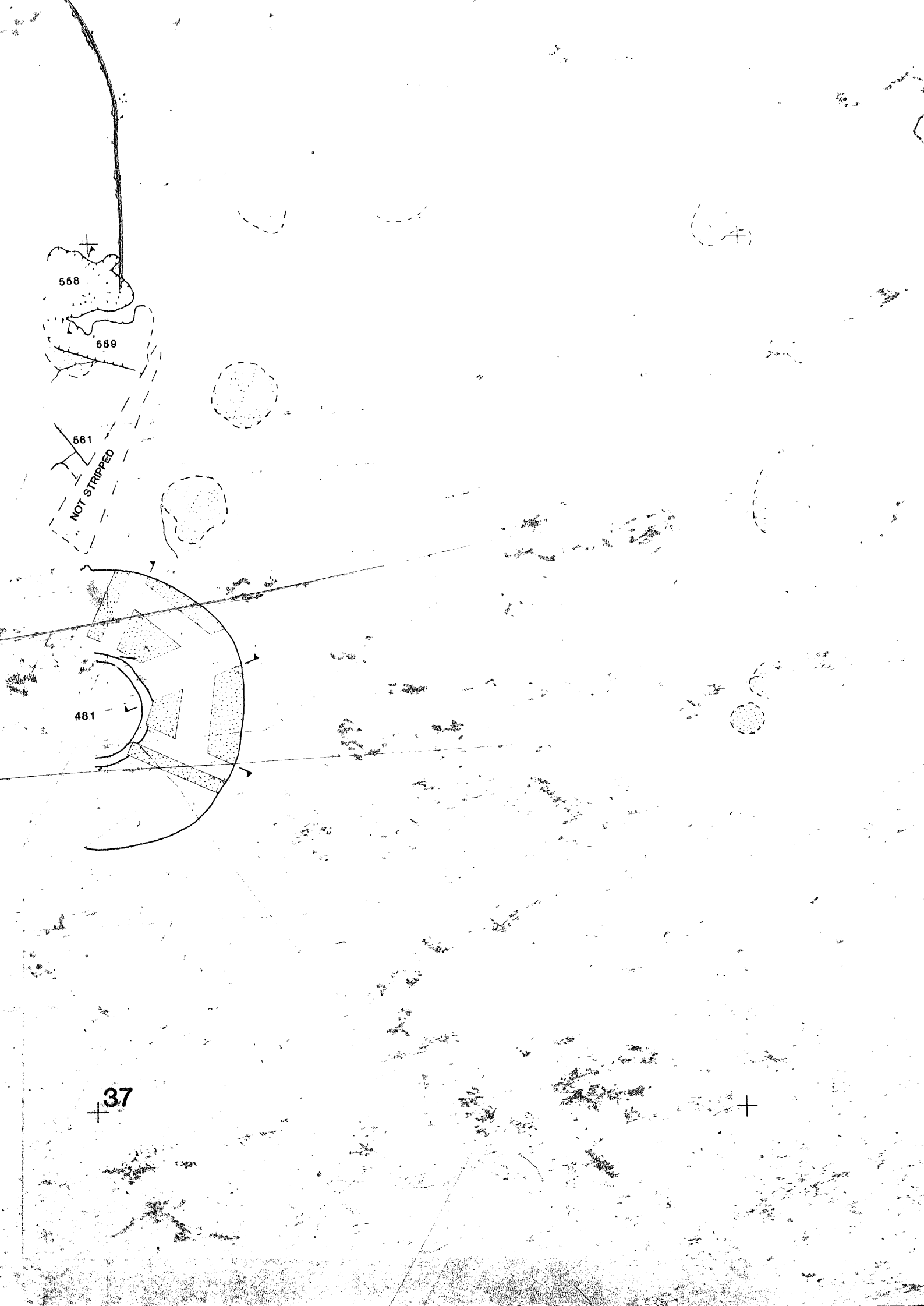
558
559
561
NOT STRIPPED
481
37


636
641
630
637
635
645
643
646
642
648
647
644
646
648
642
649
651
642
650
38

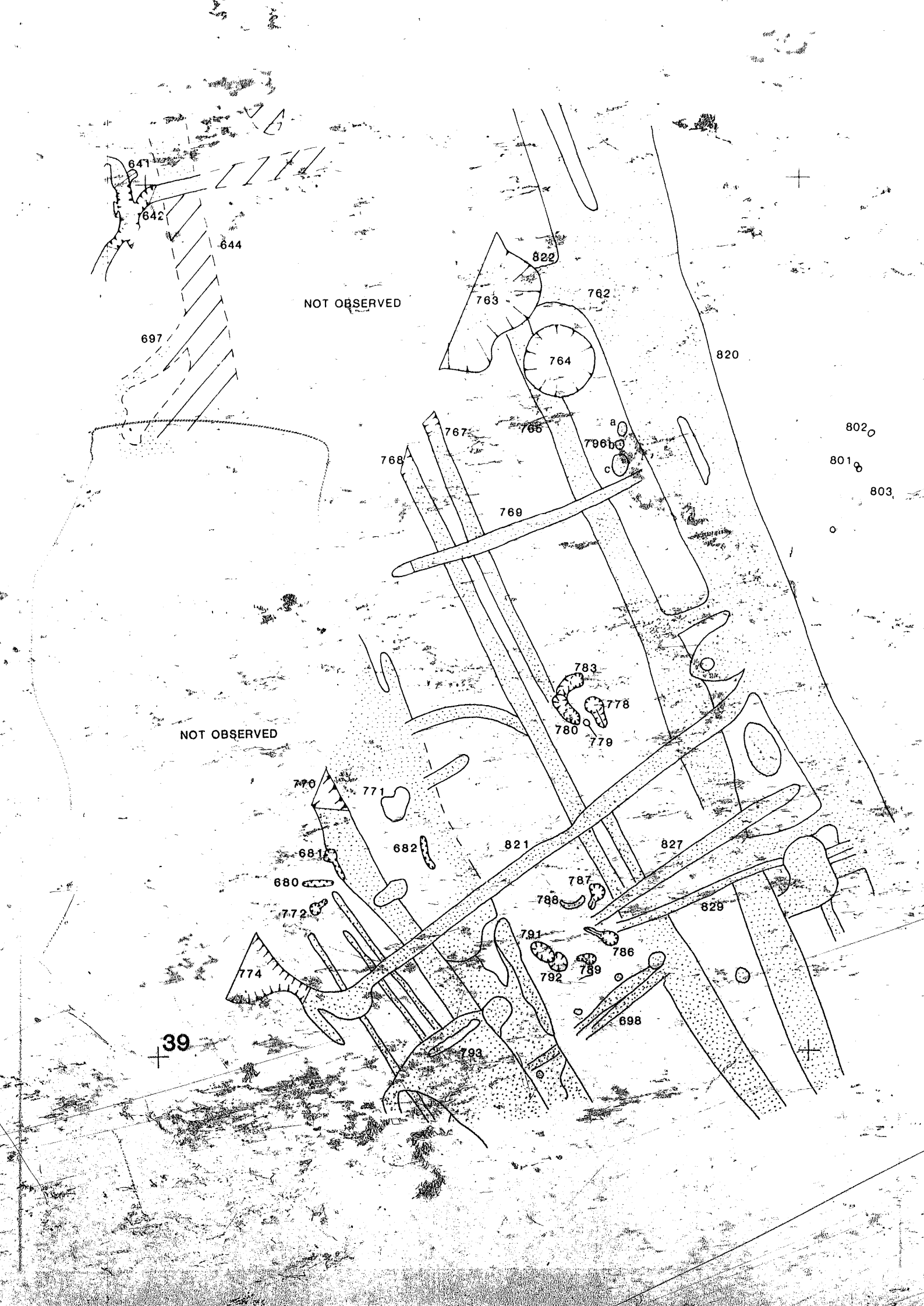

641
642
644
697
NOT OBSERVED
822
763
762
764
820
767
765
a
796b
c
768
769
802
801
803
783
778
780
779
NOT OBSERVED
770
771
682
821
827
681
680
787
788
829
772
791
786
774
792
789
698
39
793


802
801
800
803
817
?Pit
8201762
765
784
40
828


745
744
743
734
735
41


ROUNDHOUSE
1100-1136
1137
1139
1140
1138
CREMATION
1165
42


433
434
43


433
427
426
425
427
44
444
433

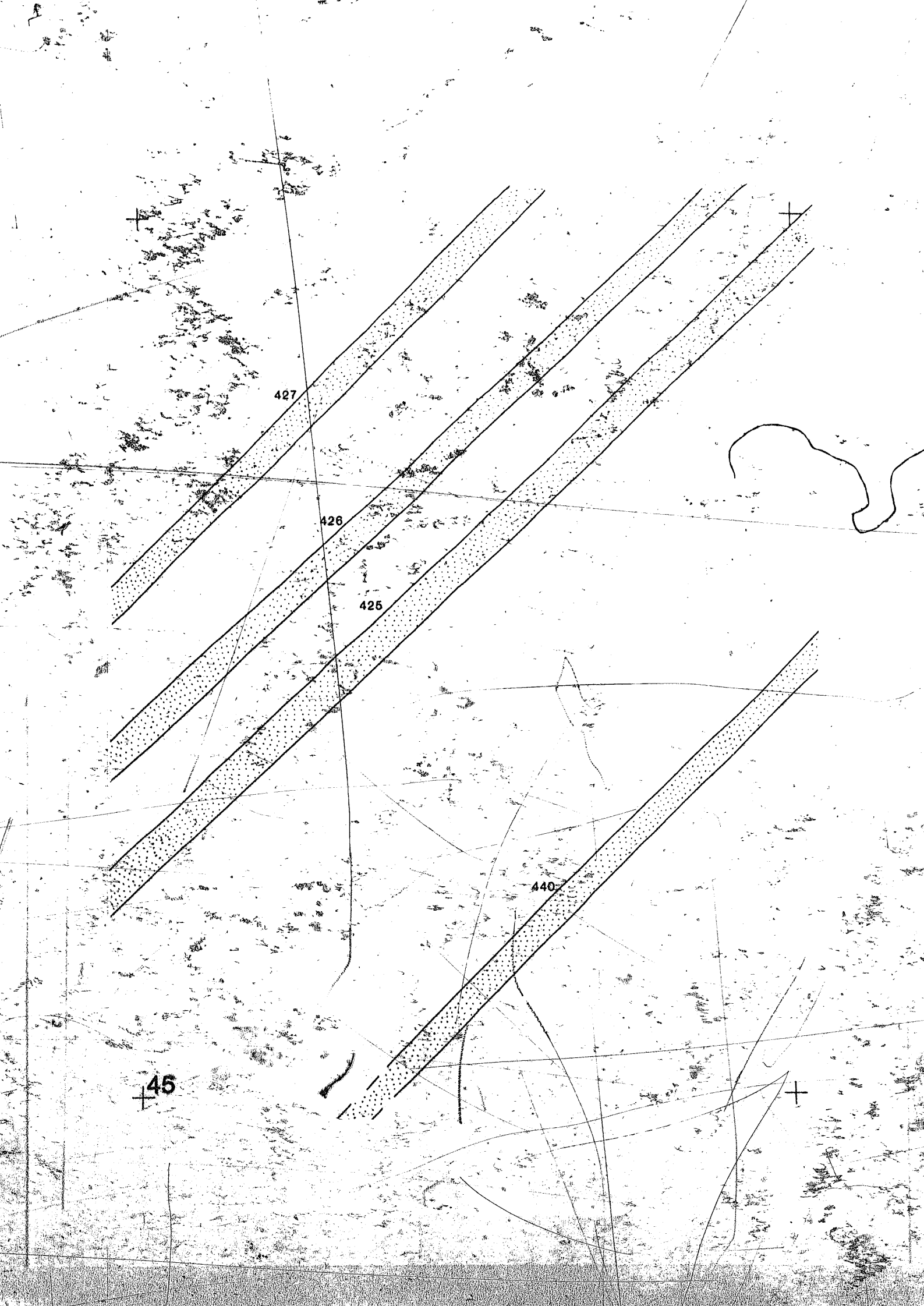
427
426
425
440
45

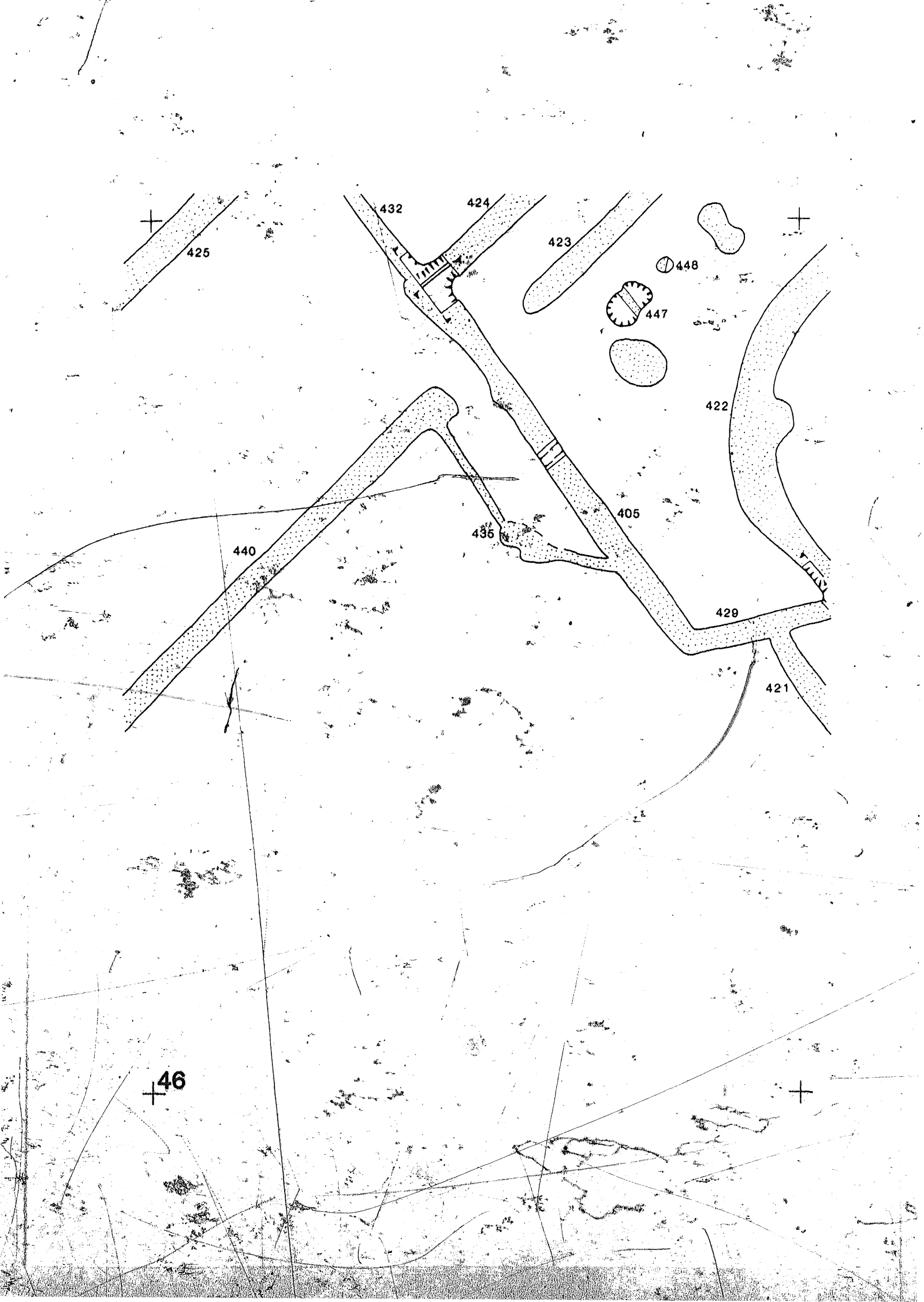
425
432
424
423
448
447
422
405
435
440
429
421
46

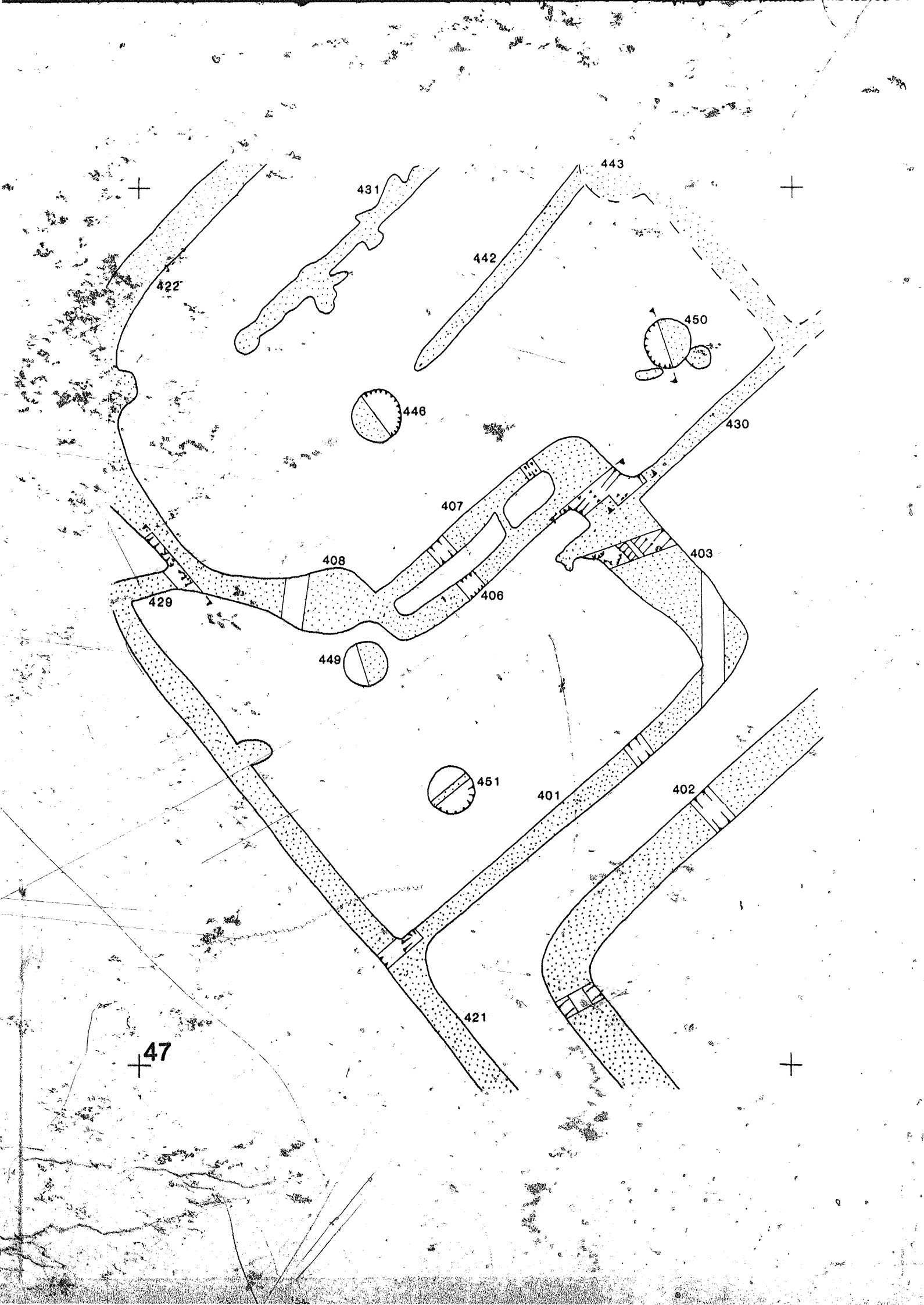
443
431
442
422
450
446
430
407
403
408
406
429
449
451
401
402
421
47

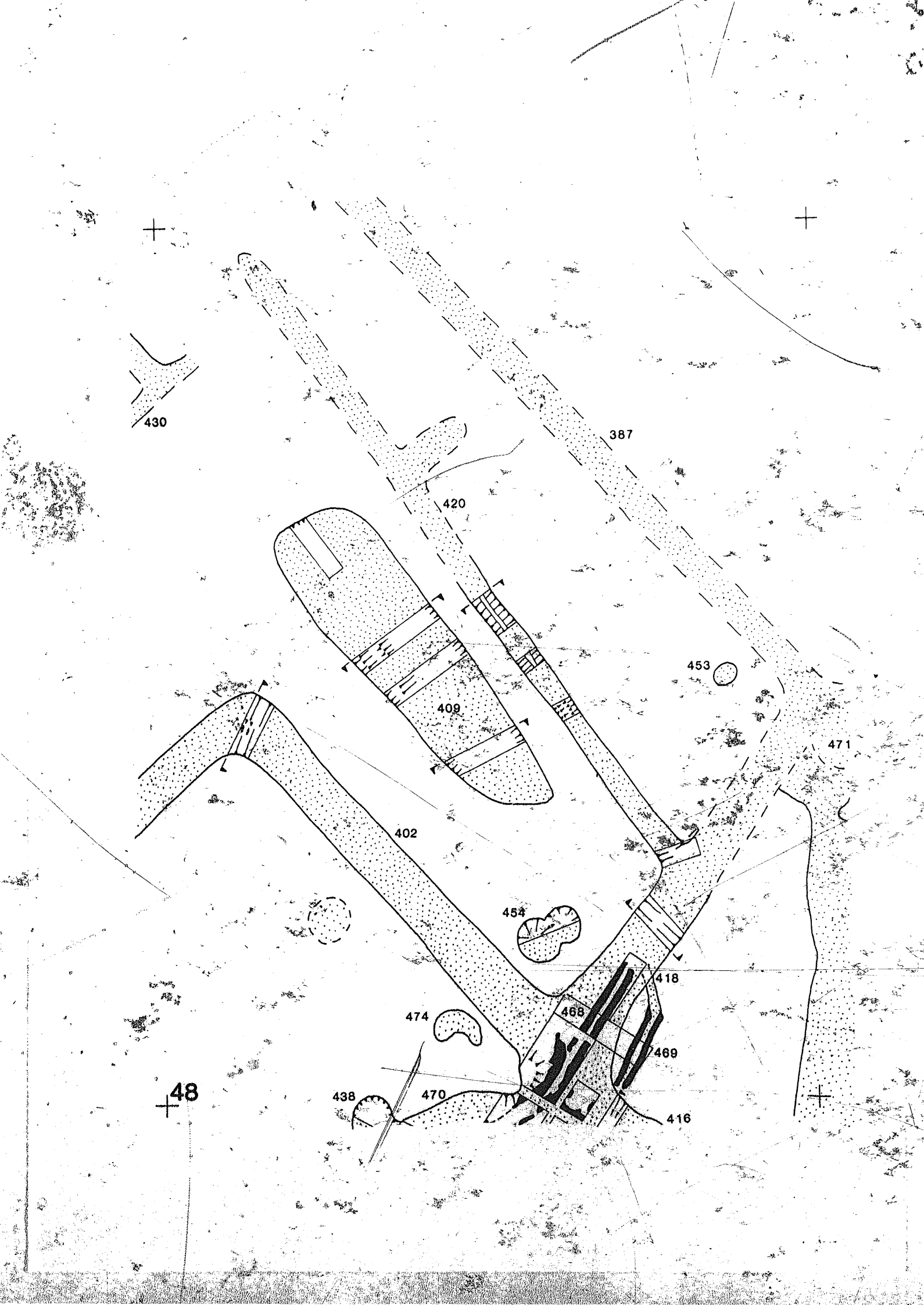
430
387
420
409
453
471
402
454
418
474
468
469
438
470
416
48








921
922
923
924
925
942
926
927
928
930
929
931
932
933
920
934
936
935
937
938
939
941
940
951
952
958
953
954
957
955
956
964
962
983
943
986
944
945
946
947
948
950
949
1055
995
1001
965
1056
1017
967
52

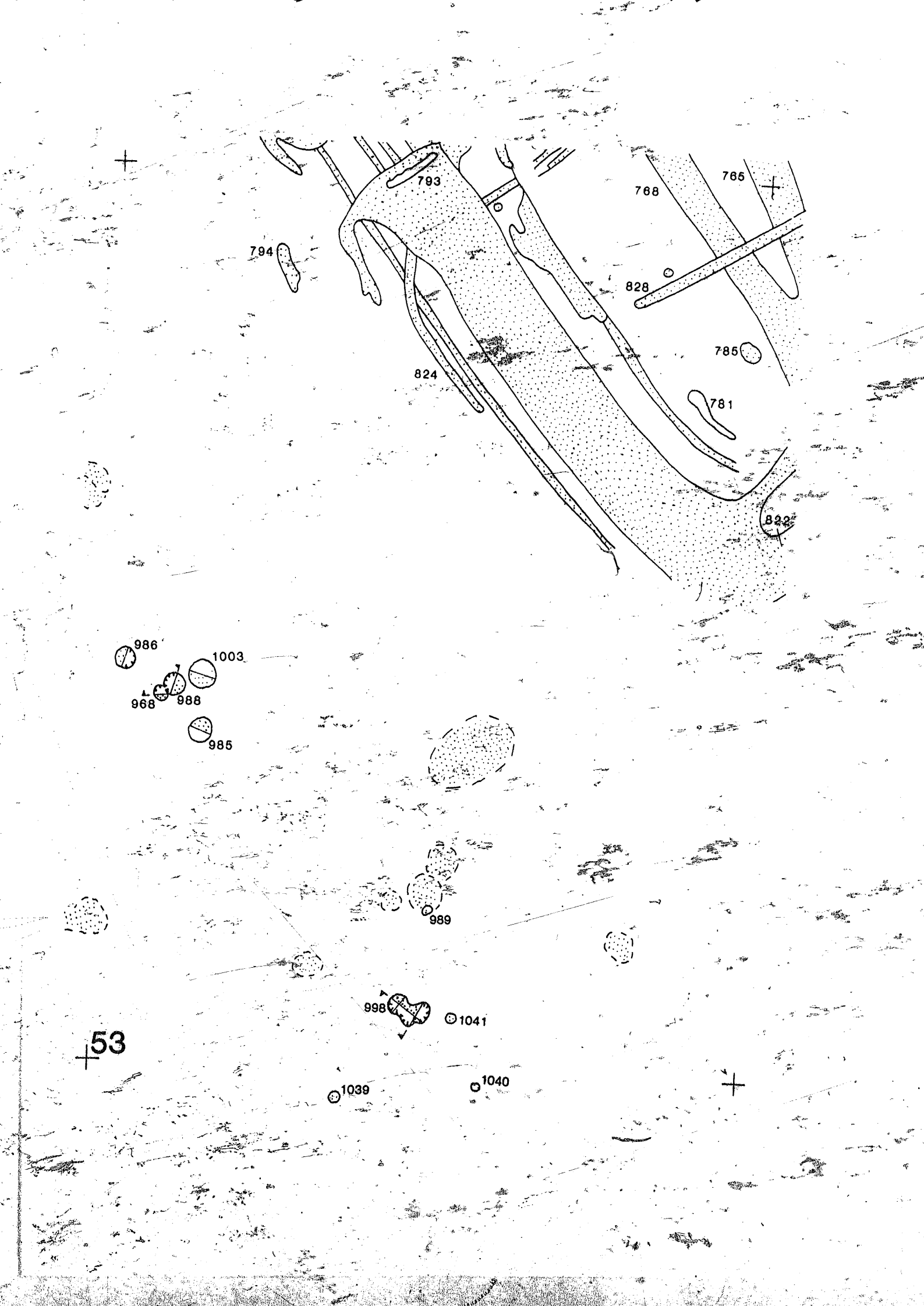
793
768
765
794
828
785
824
781
822
986
1003
968
988
985
989
998
1041
53
1039
1040

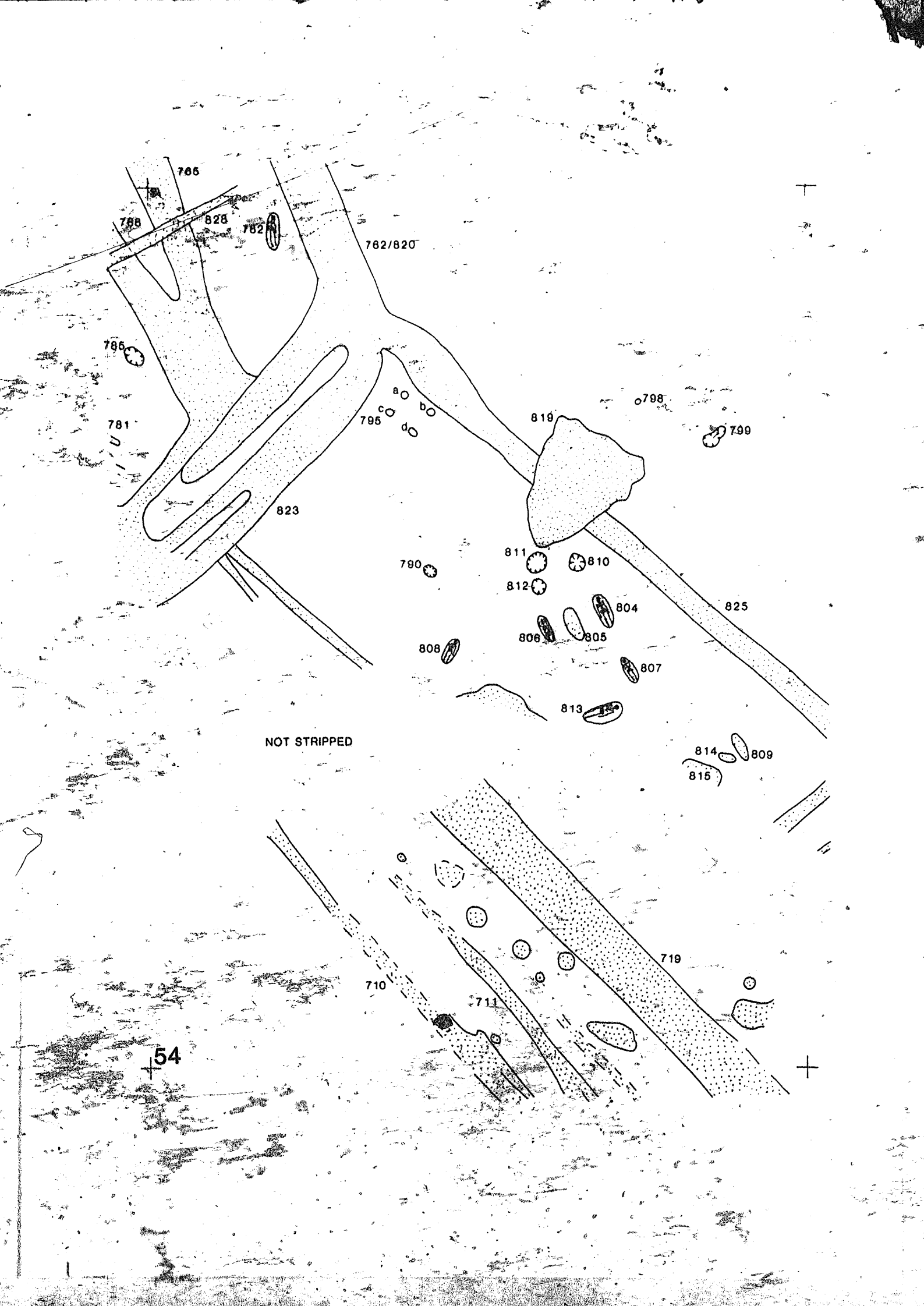
765
788
828
782
762/820
785
781
795
a
b
c
d
819
798
799
823
790
811
810
812
804
825
806
805
808
807
813
NOT STRIPPED
814
809
815
719
710
711
54


735
731
732
NOT OBSERVED
729
728
825
730
727
726
725
724
723
55


POST MEDIEVAL DITCH
56
1181



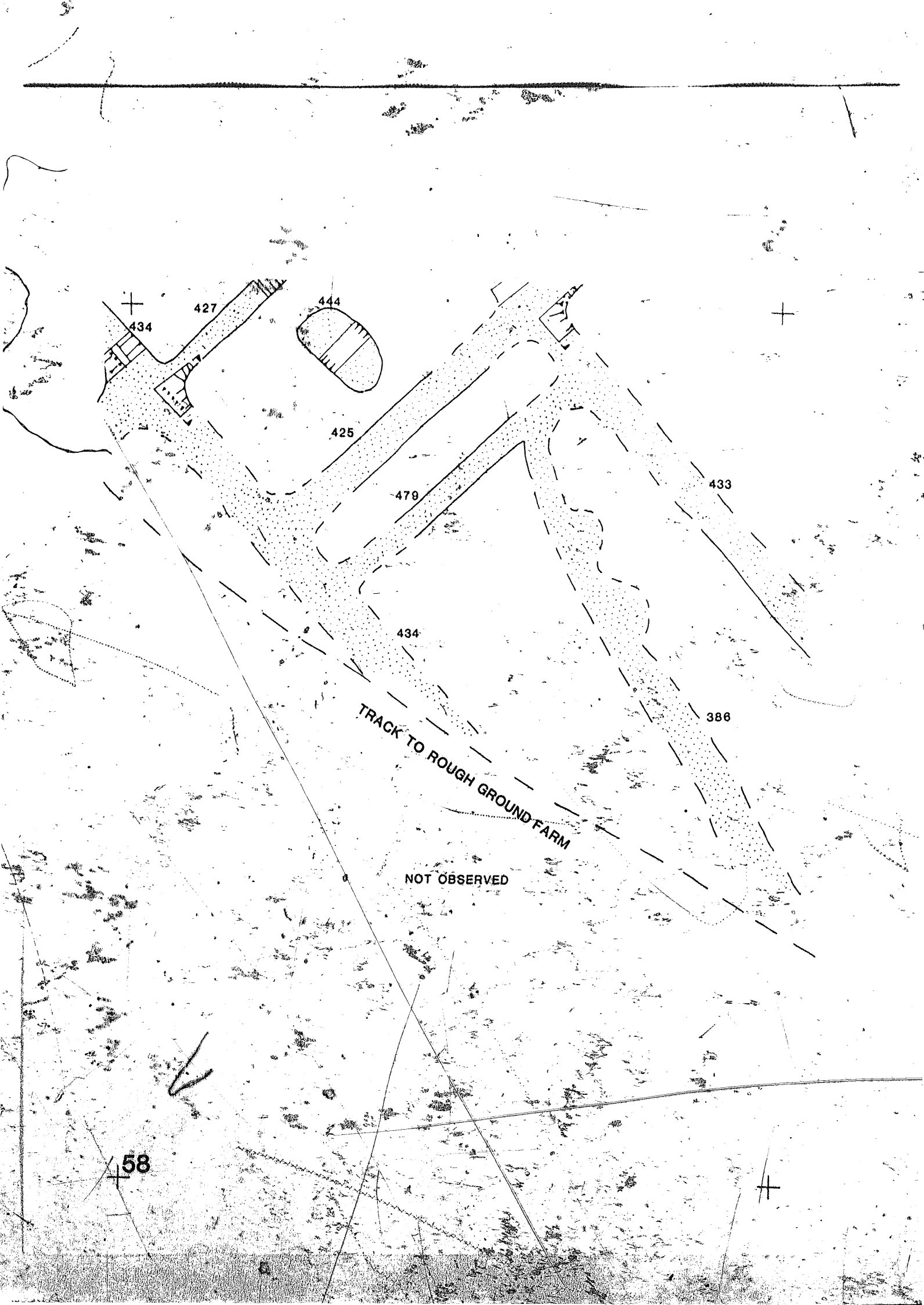
427
434
444
425
479
433
434
386
TRACK TO ROUGH GROUND FARM
NOT OBSERVED
58


440
433
386
445
59




402
421
437
419
436
439
369
NOT OBSERVED
61

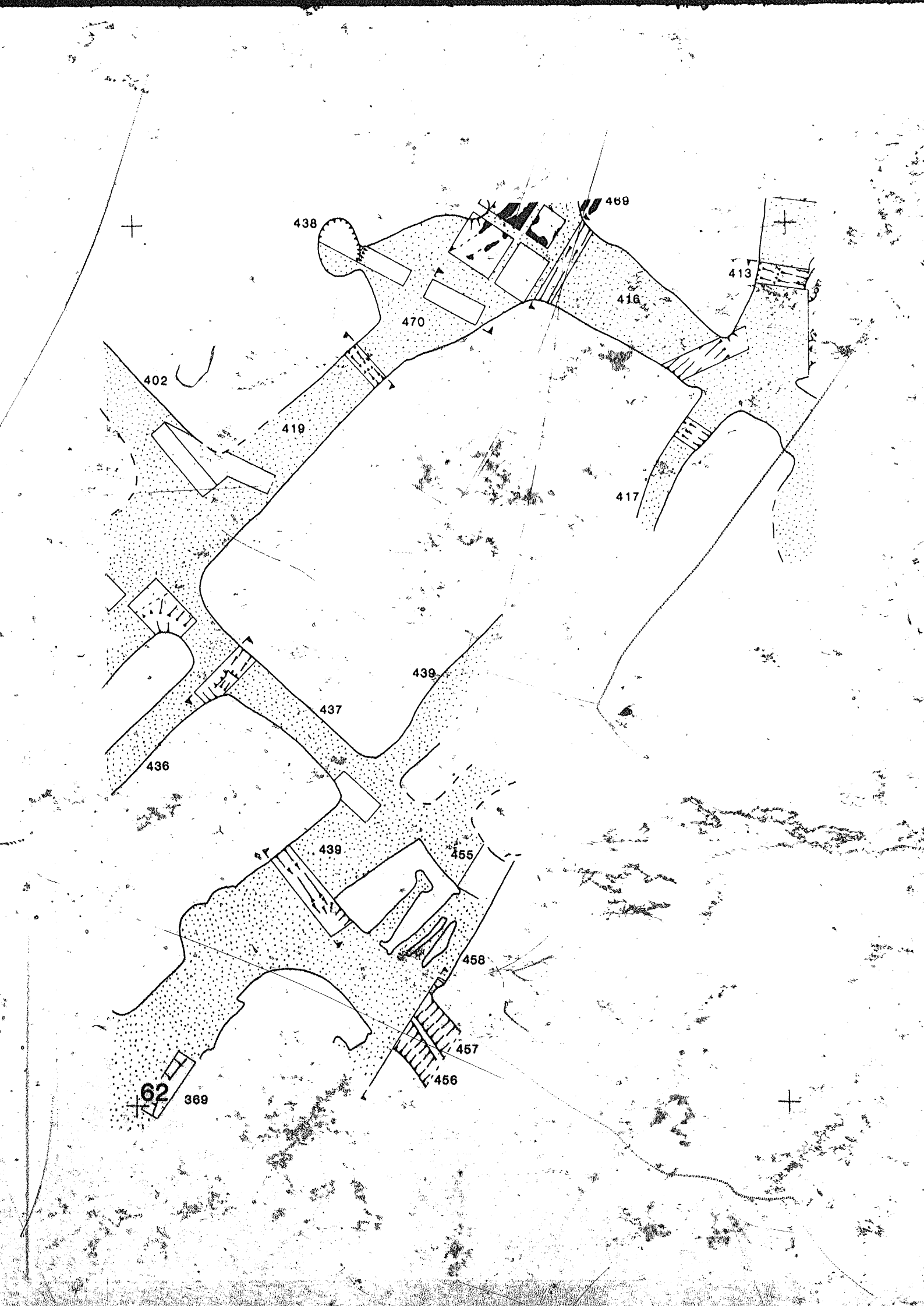
438
469
413
416
470
402
419
417
439
437
436
439
455
458
457
456
62
369






QUARRIED AWAY
955
956
961
1058
967
992
1033
994
960
959
660
66
1013
1020

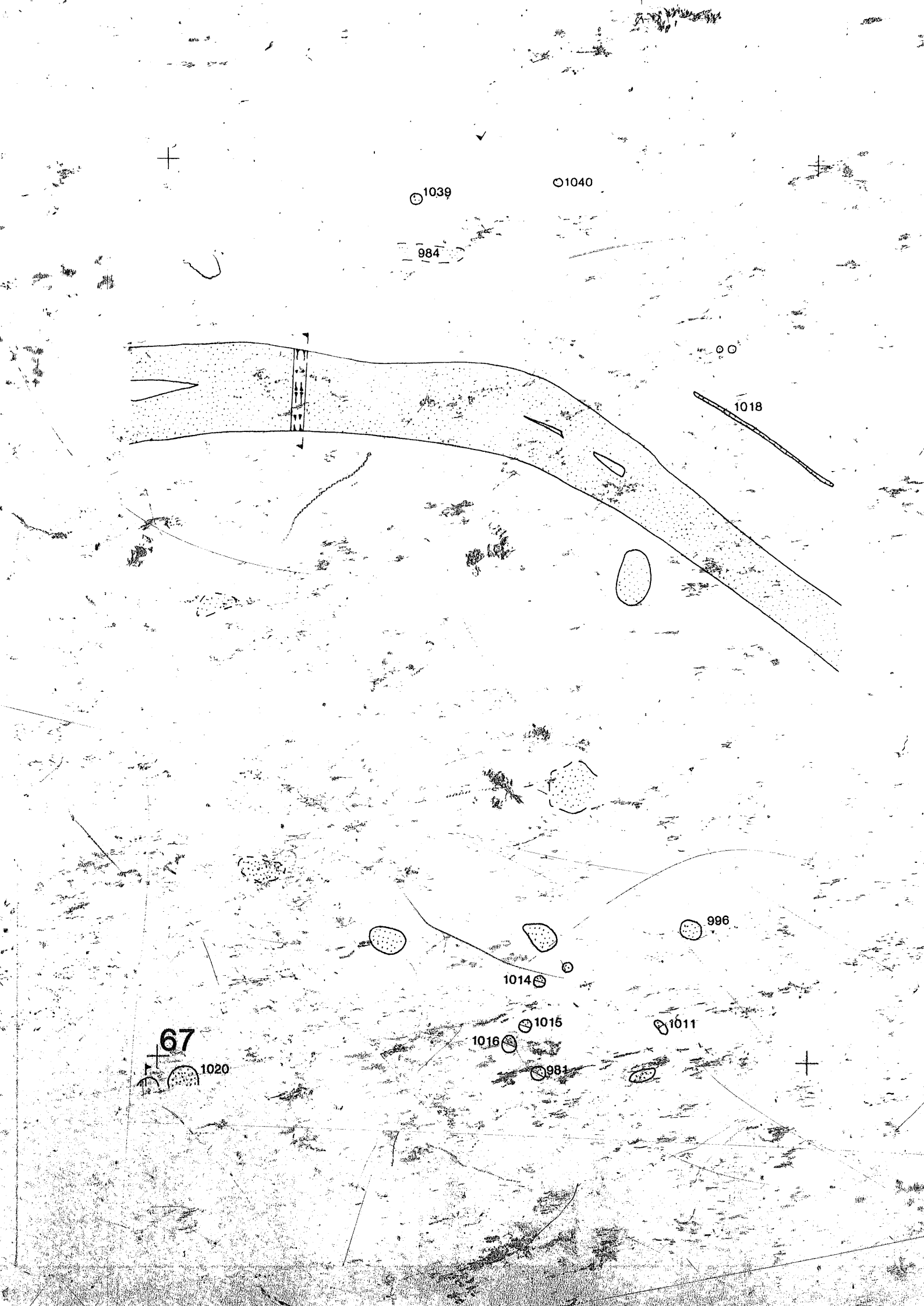
1039
1040
984
1018
996
1014
1015
1016
1011
981
67
1020


719
710
1008
1012
1018
68


723
724
722
721
719
718
717
712
715
716
713
714
711
710
NOT OBSERVED
708
707
69


1181
1216
1209
719
70

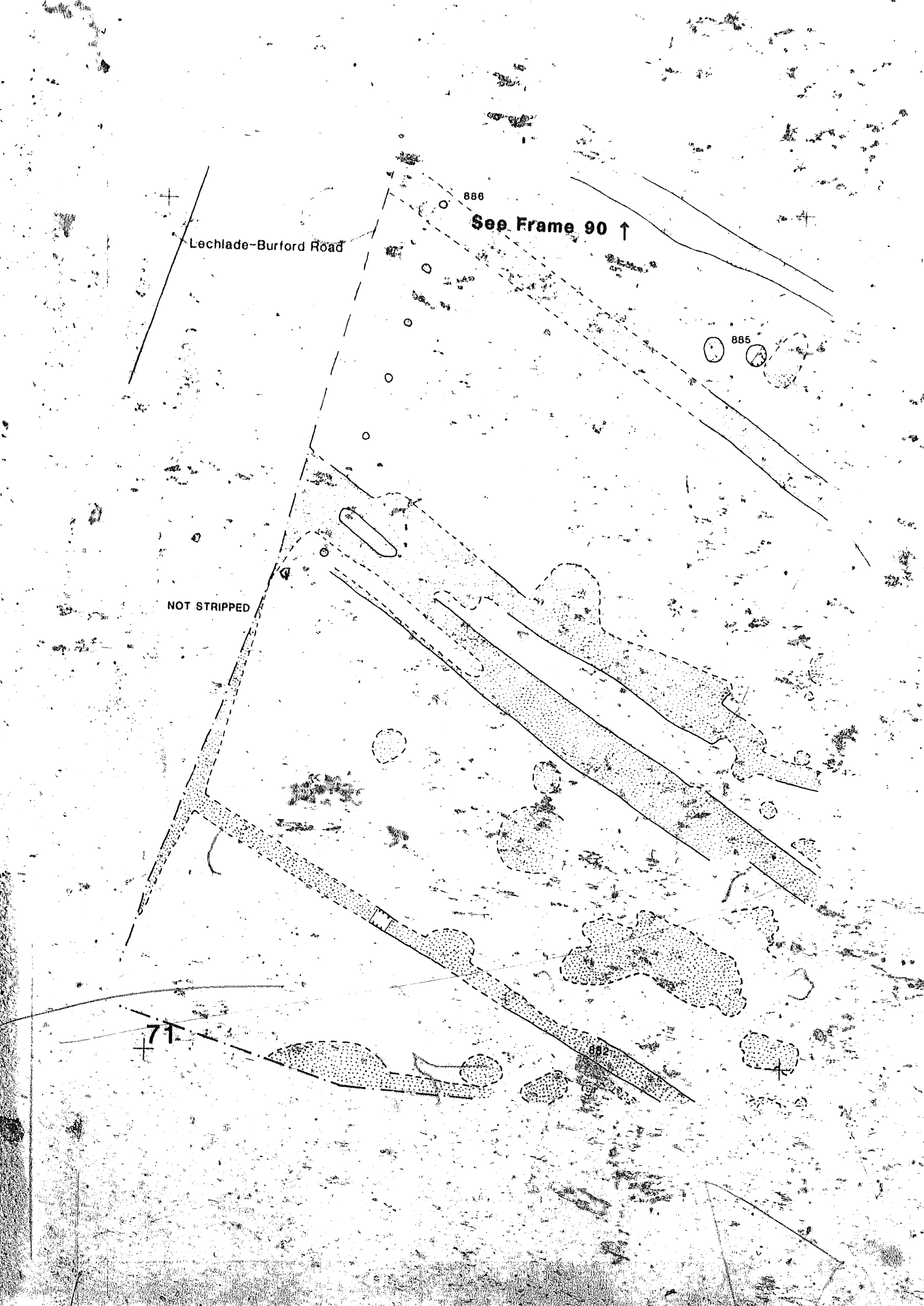
886
See Frame 90 ↑
Lechlade-Burford Road
885
NOT STRIPPED
71
882


See Frame 91
831
896
880
881
883
878
879
880
72

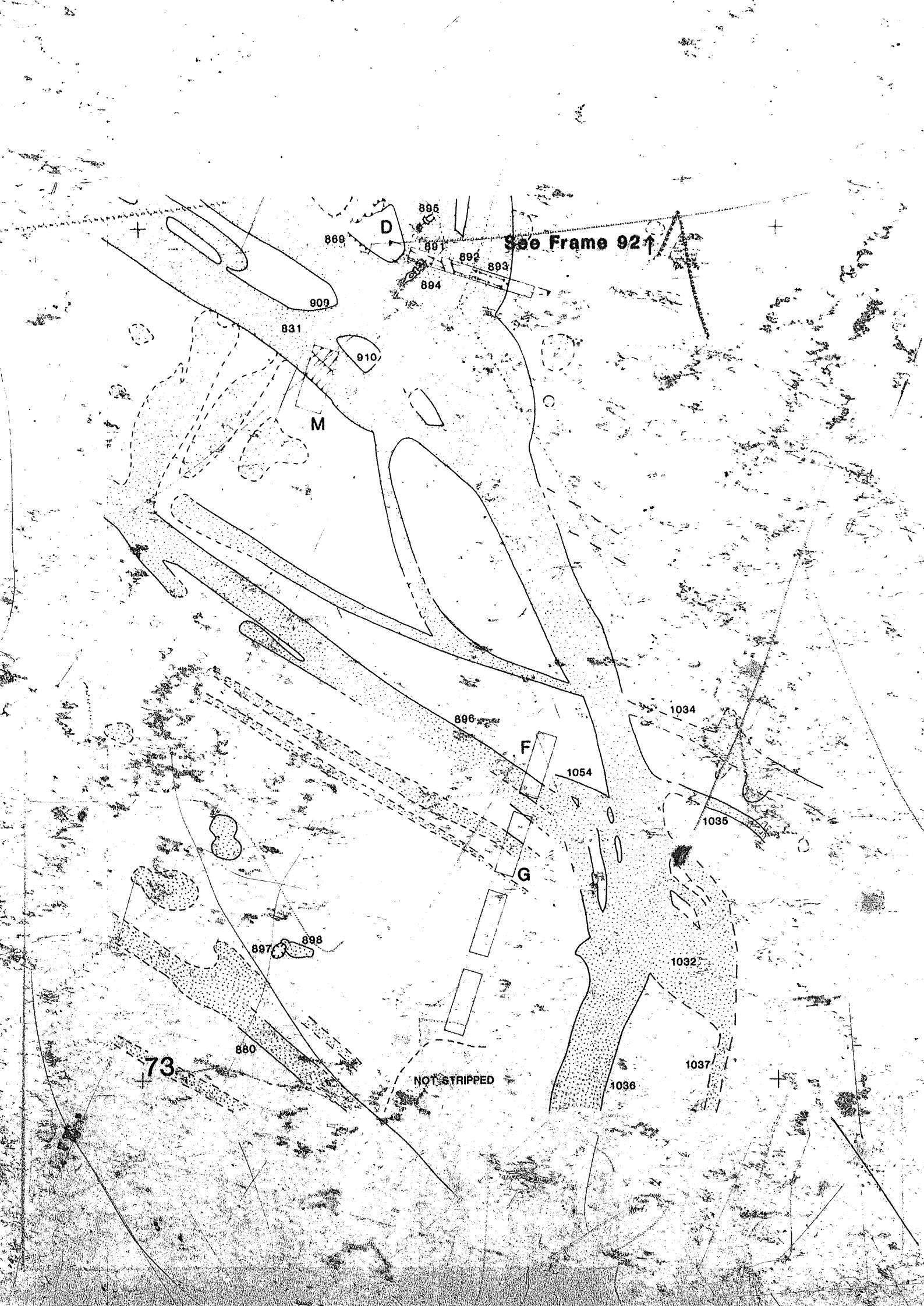
See Frame 92
D
M
F
G
895
869
891
892
893
894
909
831
910
896
1034
1054
1035
897
898
1032
880
73
NOT STRIPPED
1037
1036


See Frame 93 ↑
846
1047
969
1045
1028
979
1023
1022
959/960
1052
991
1051
1050
1049
978
970
74

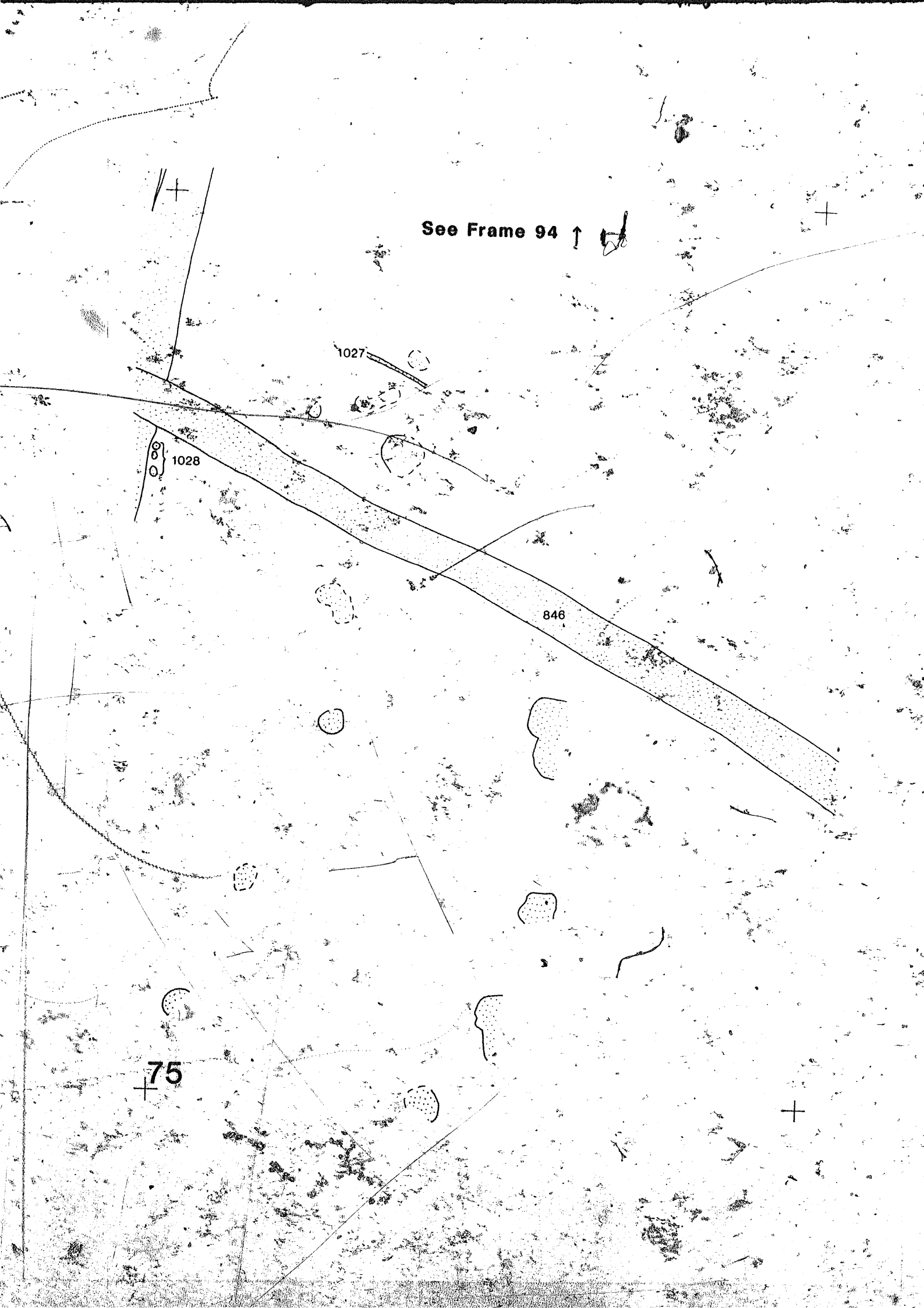
See Frame 94
1027
1028
846
75


Lechlade-Burford Road
855
843
76


QUARRIED AWAY
NOT STRIPPED
855
841
884
856
841
858
851
915
77
843
848
853
916


QUARRIED AWAY
878
78

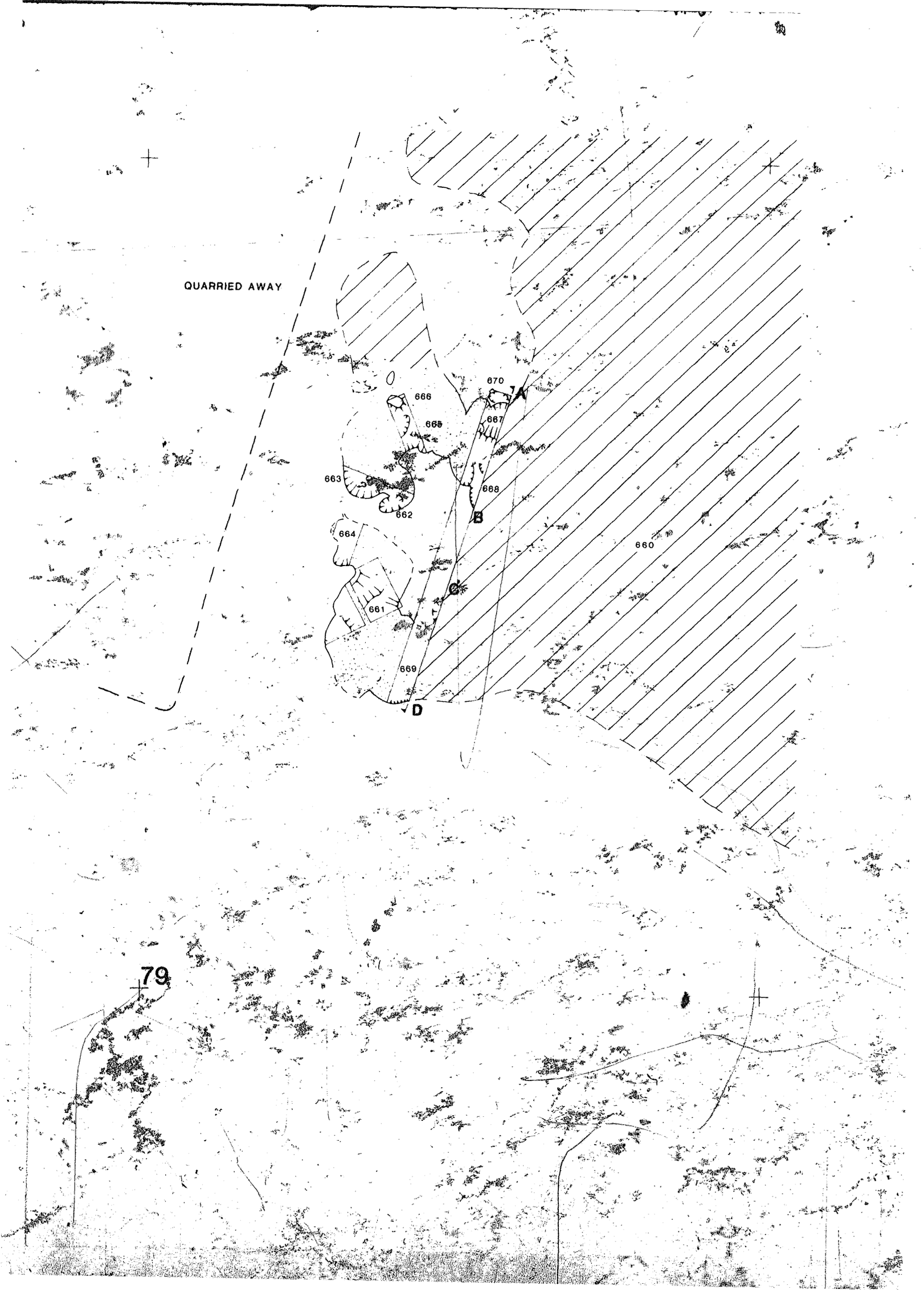
QUARRIED AWAY
670
666
667
665
663
668
662
664
660
661
669
A
B
C
D
79

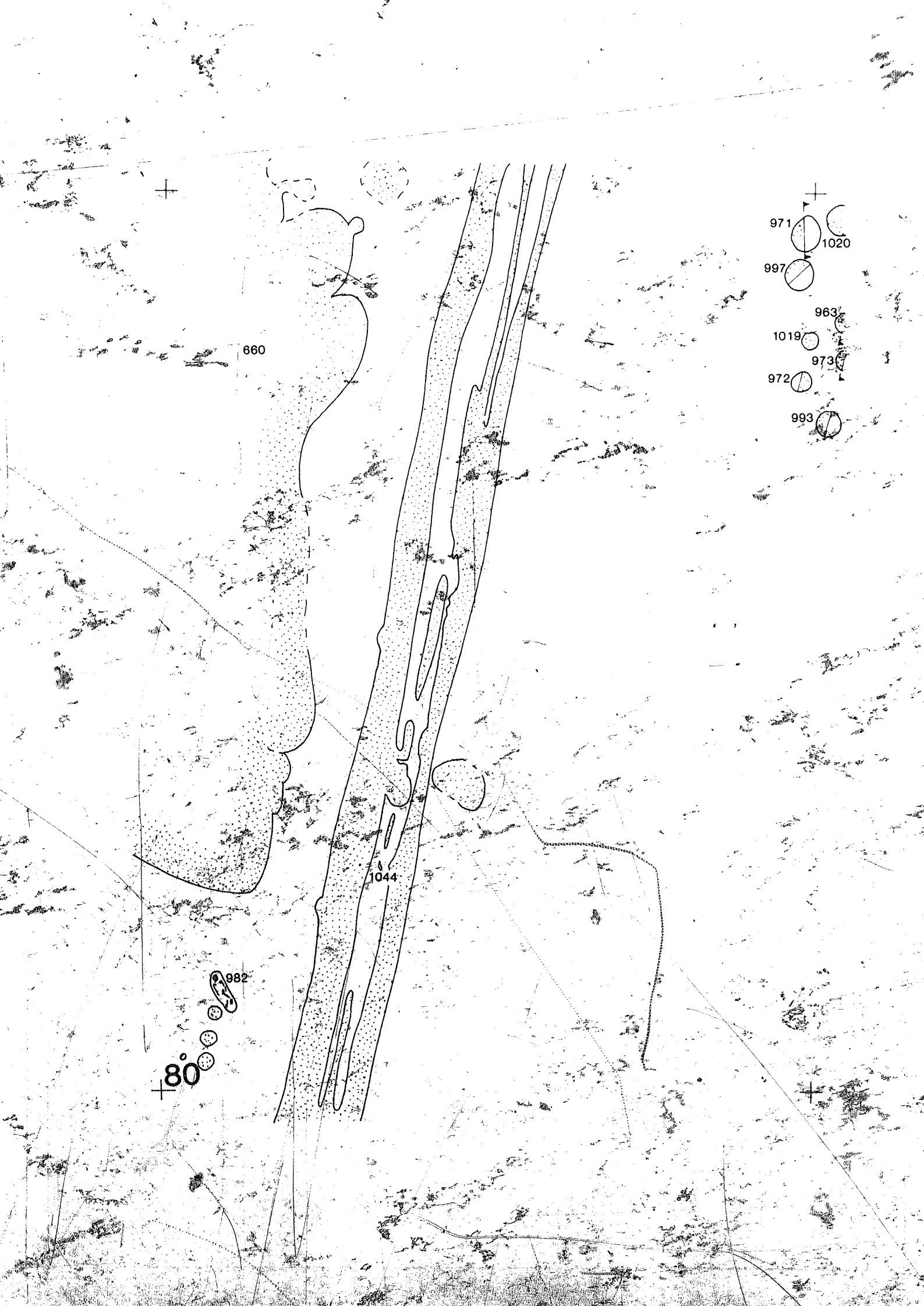
971
1020
997
963
1019
973
972
993
660
1044
982
80°


1020
971
997
999
1019
963
973
972
993
1016
1011
981
1007
987
1025
81

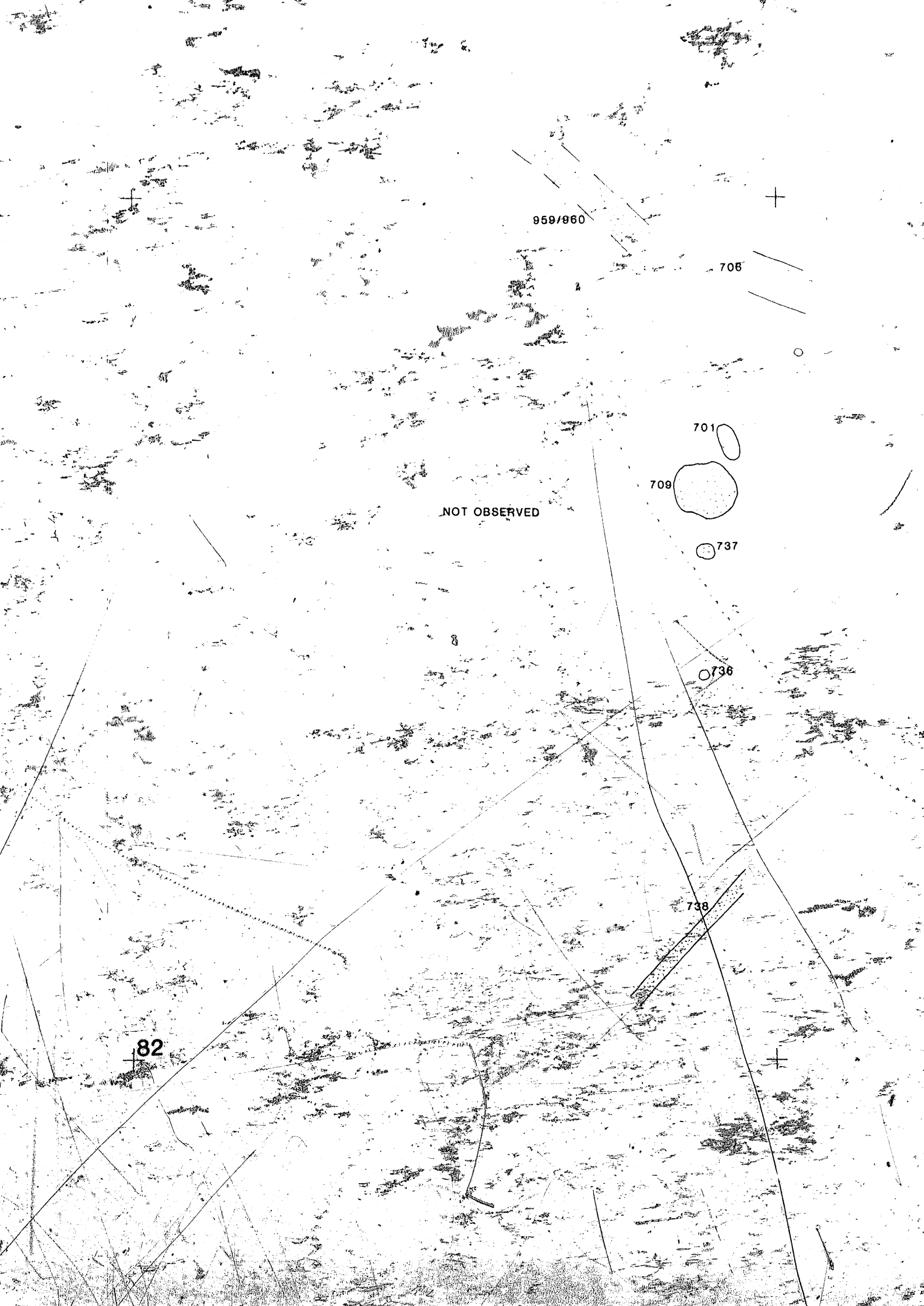
959/960
706
701
709
NOT OBSERVED
737
736
738
82


710
706
704
703
705
702
NOT OBSERVED
959/960
1182
83


719
1184
959/960
84




Railway Line
86


NOT STRIPPED
1036
1037
Railway Line
87

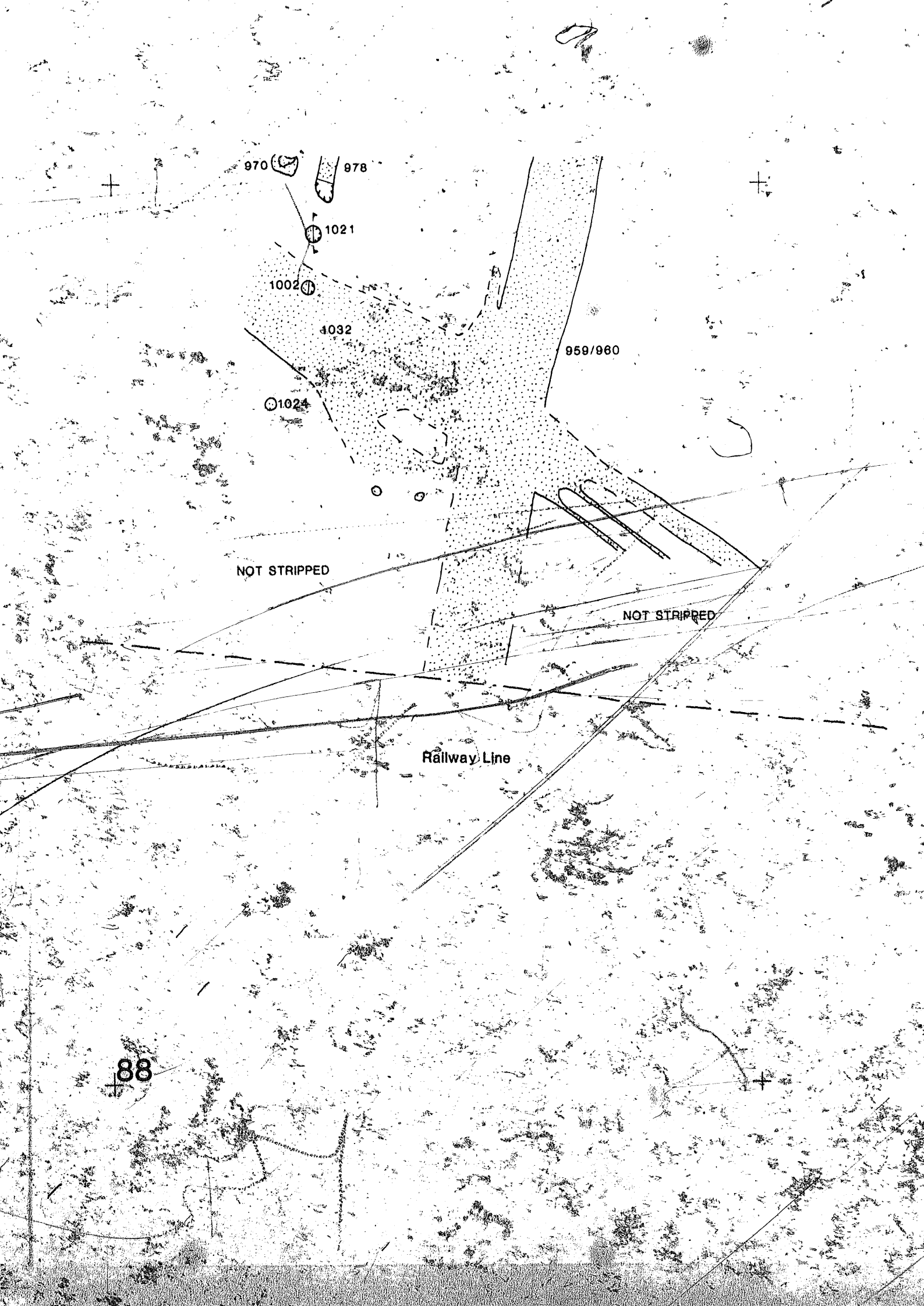
970
978
1021
1002
4032
959/960
1024
NOT STRIPPED
NOT STRIPPED
Railway Line
88




Lechlade-Burford Road
886
838
834
833
832
831
886
See Frame 71 ↓
90

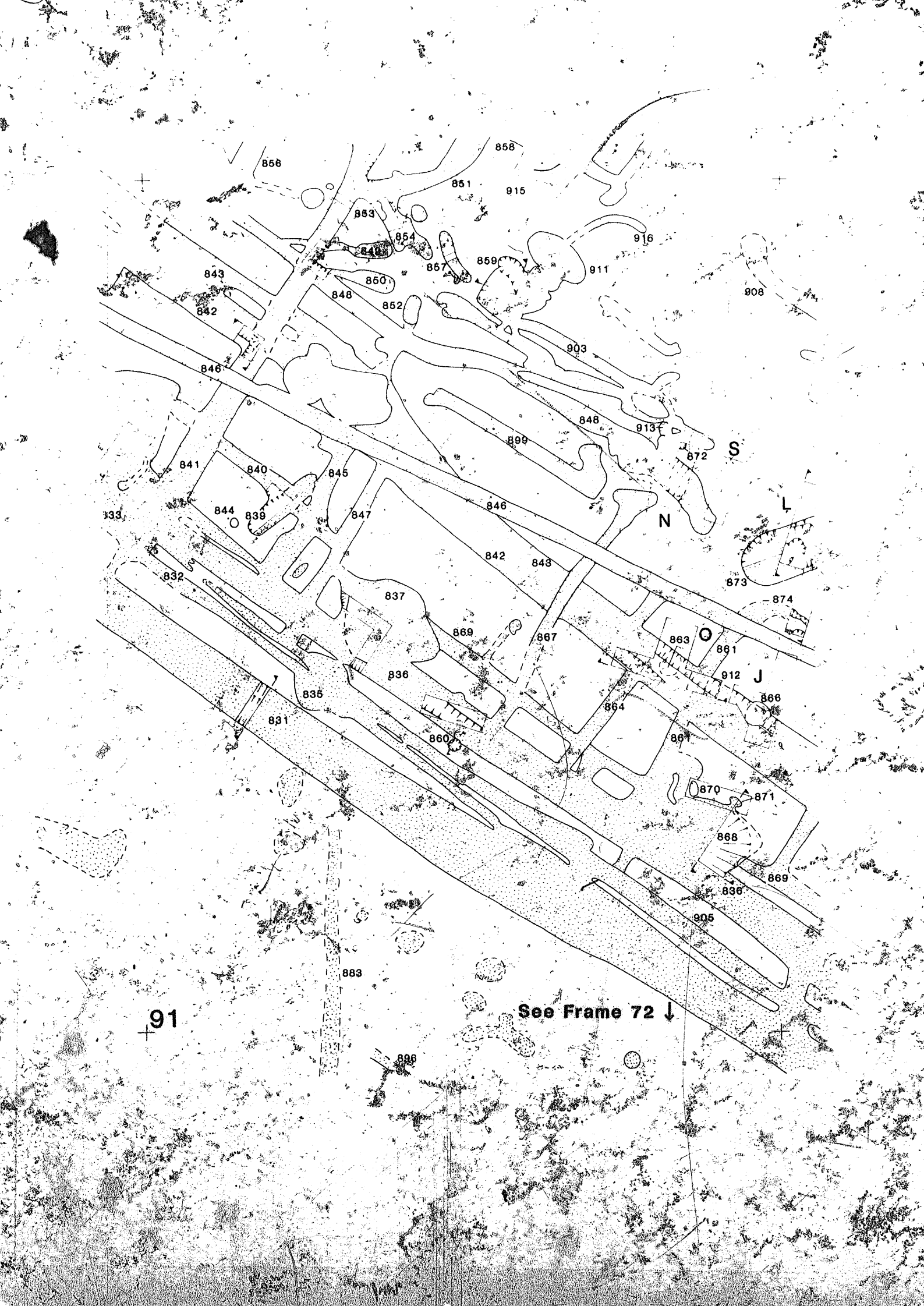

856
858
851
915
853
854
849
916
857
859
911
843
850
908
848
852
842
903
846
848
913
899
872
S
841
840
845
L
844
839
847
846
N
842
843
832
873
837
874
869
867
863
O
861
836
912
J
835
866
864
831
860
861
870
871
868
869
836
905
883
See Frame 72 ↓
91
896

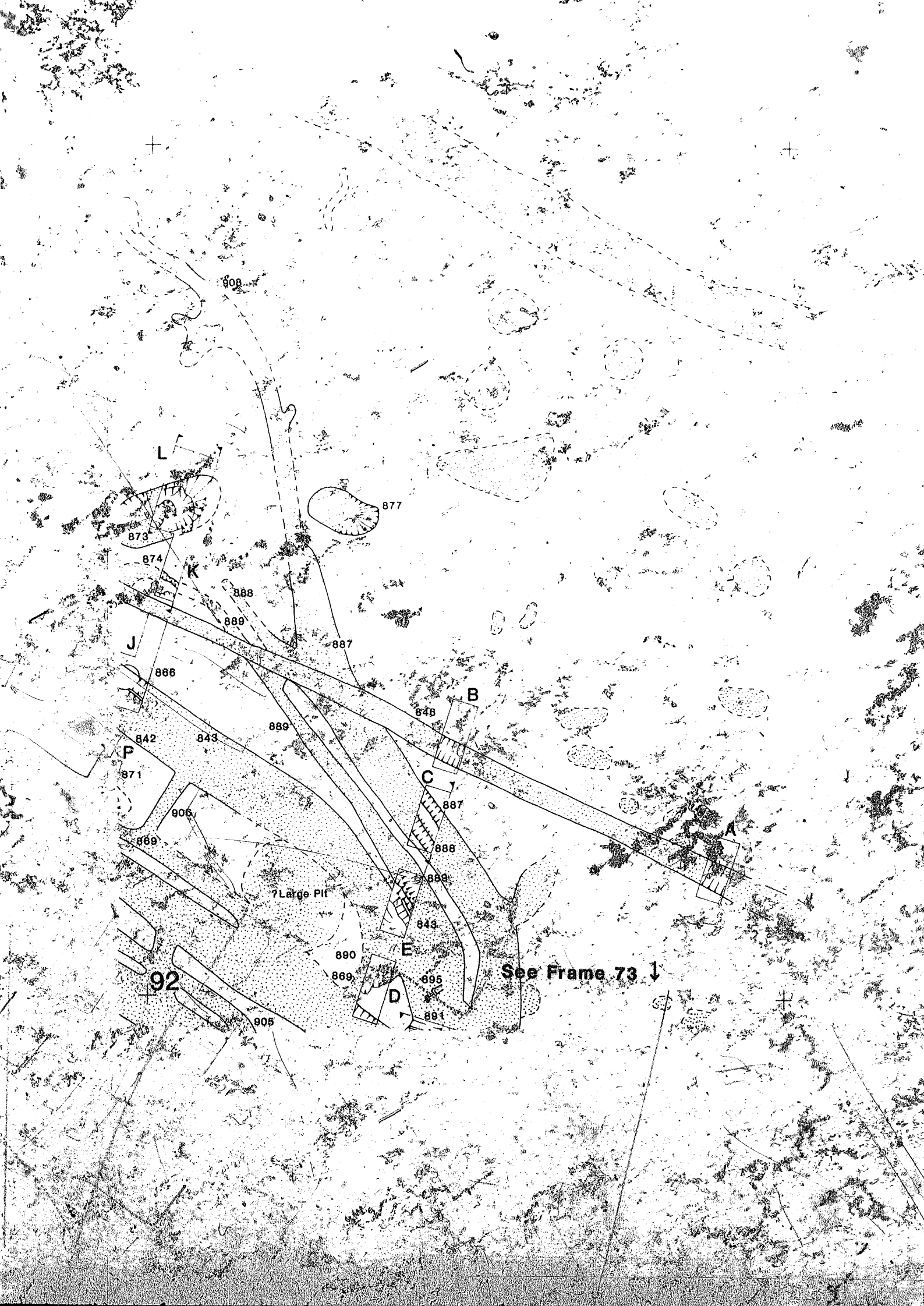
908
L
877
873
874
K
888
889
887
J
866
889
B
848
842
843
P
871
C
887
906
869
888
889
?Large Pit
843
E
890
869
895
D
891
905
92
See Frame 73
A

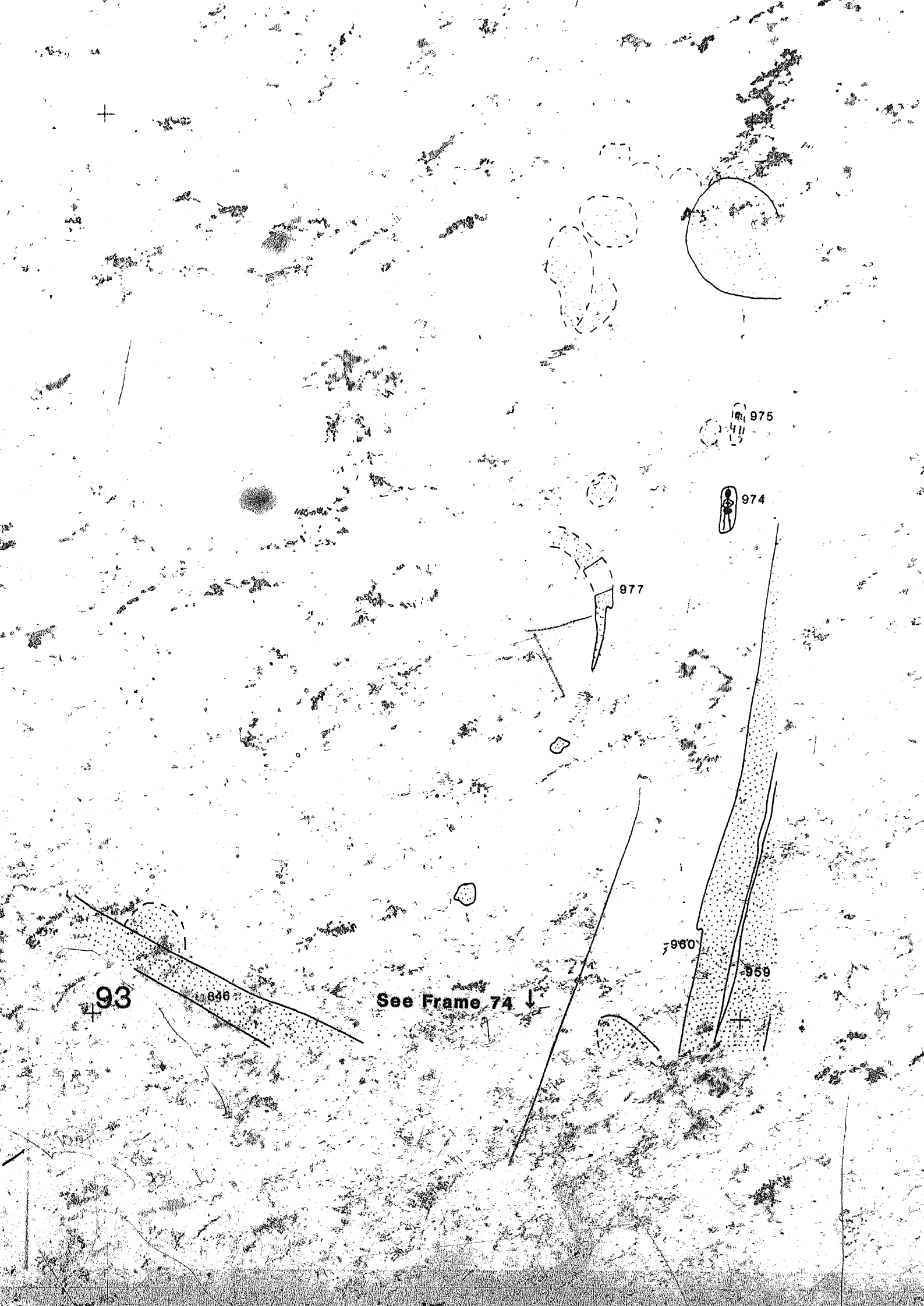
975
974
977
960
959
93
846
See Frame 74 ↓


1009
975
974
1026
1040
960
959
1005
1006
See Frame 75 ↓
94




739
1143
1148
1144
1149
1145
1146
740
1147
96




1221
1220
Oa
1219
Oc
Ob
Od
1223
1222
959/980
1208
1228
1141
98